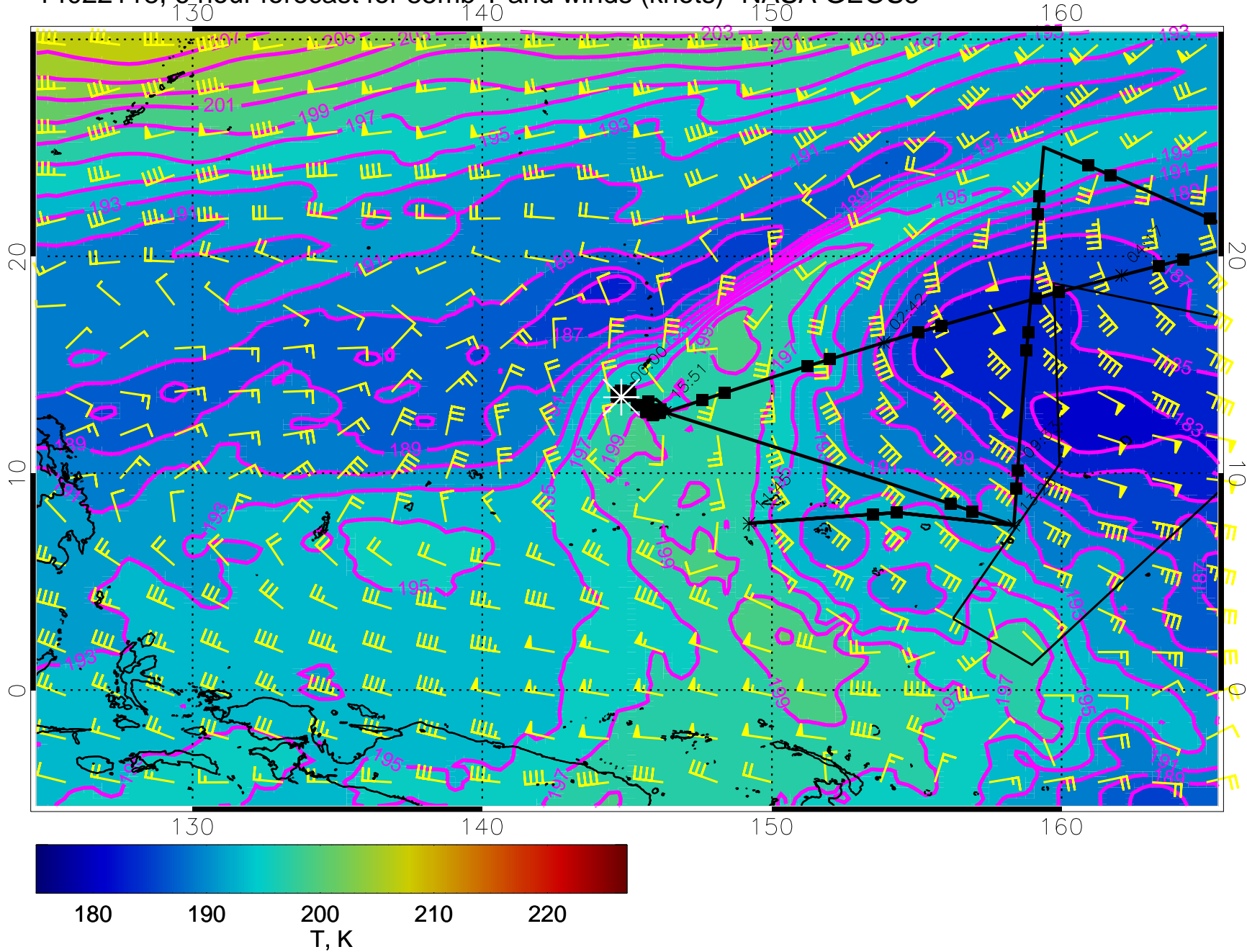
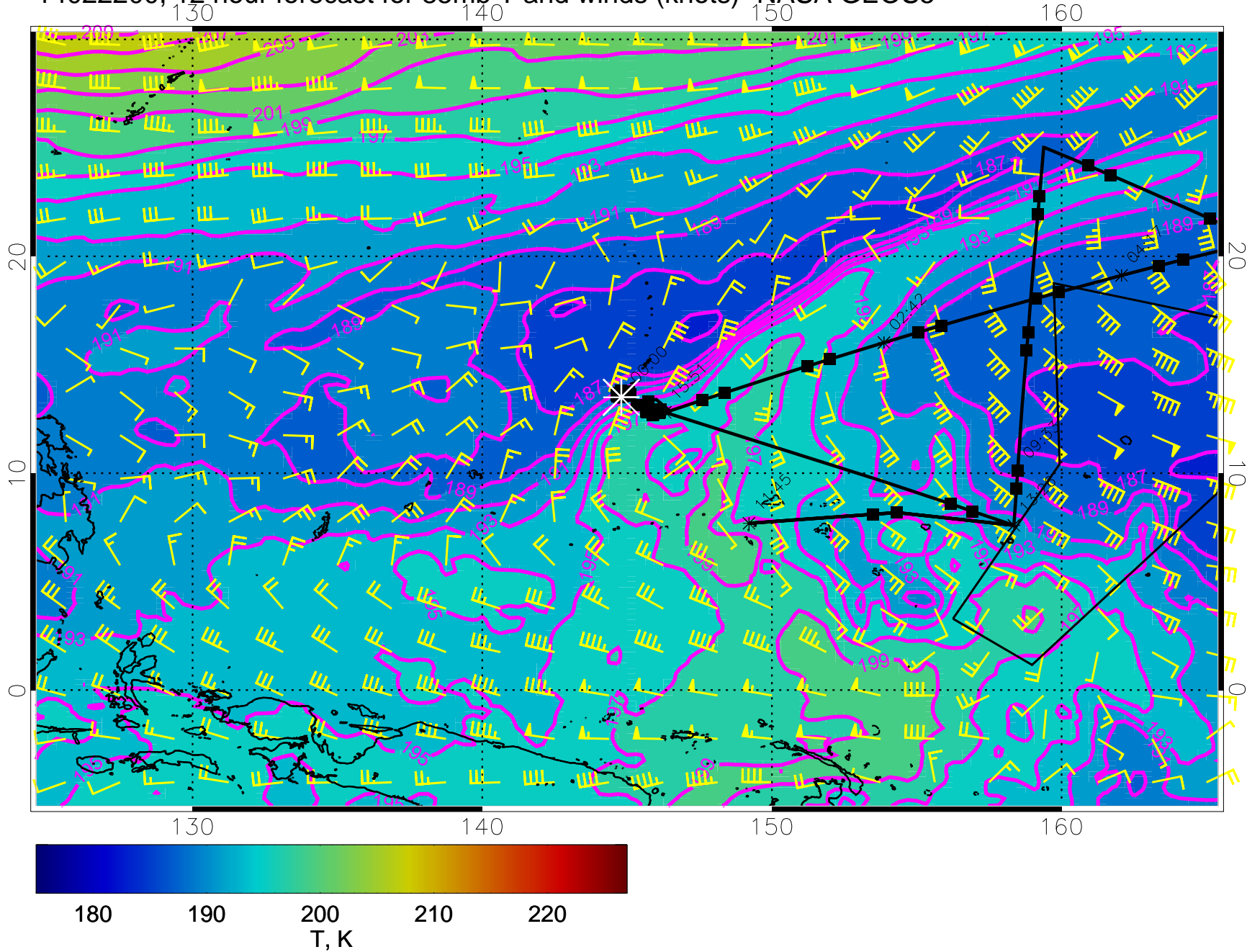


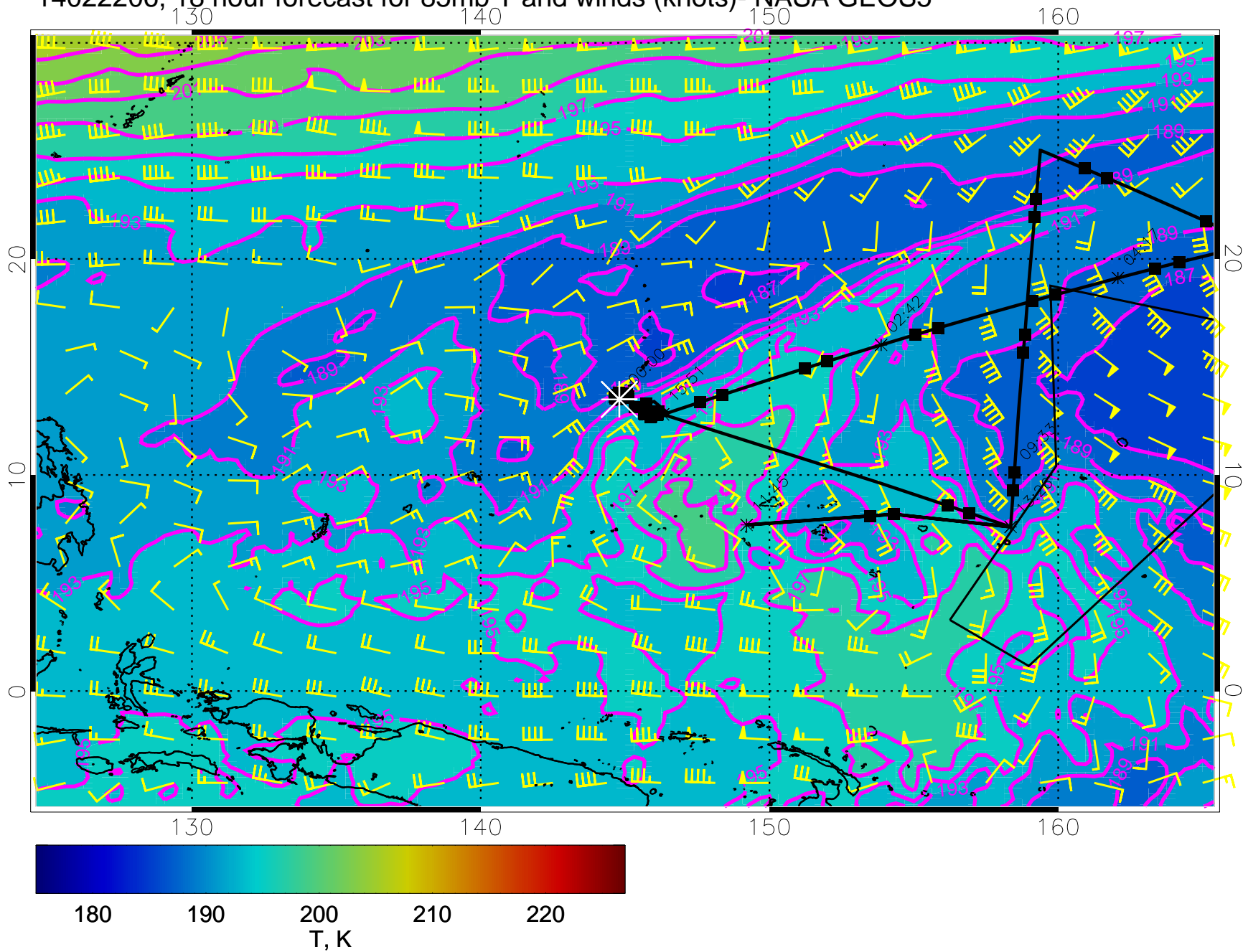
14022118, 6 hour forecast for 85mb T and winds (knots)- NASA GEOS5



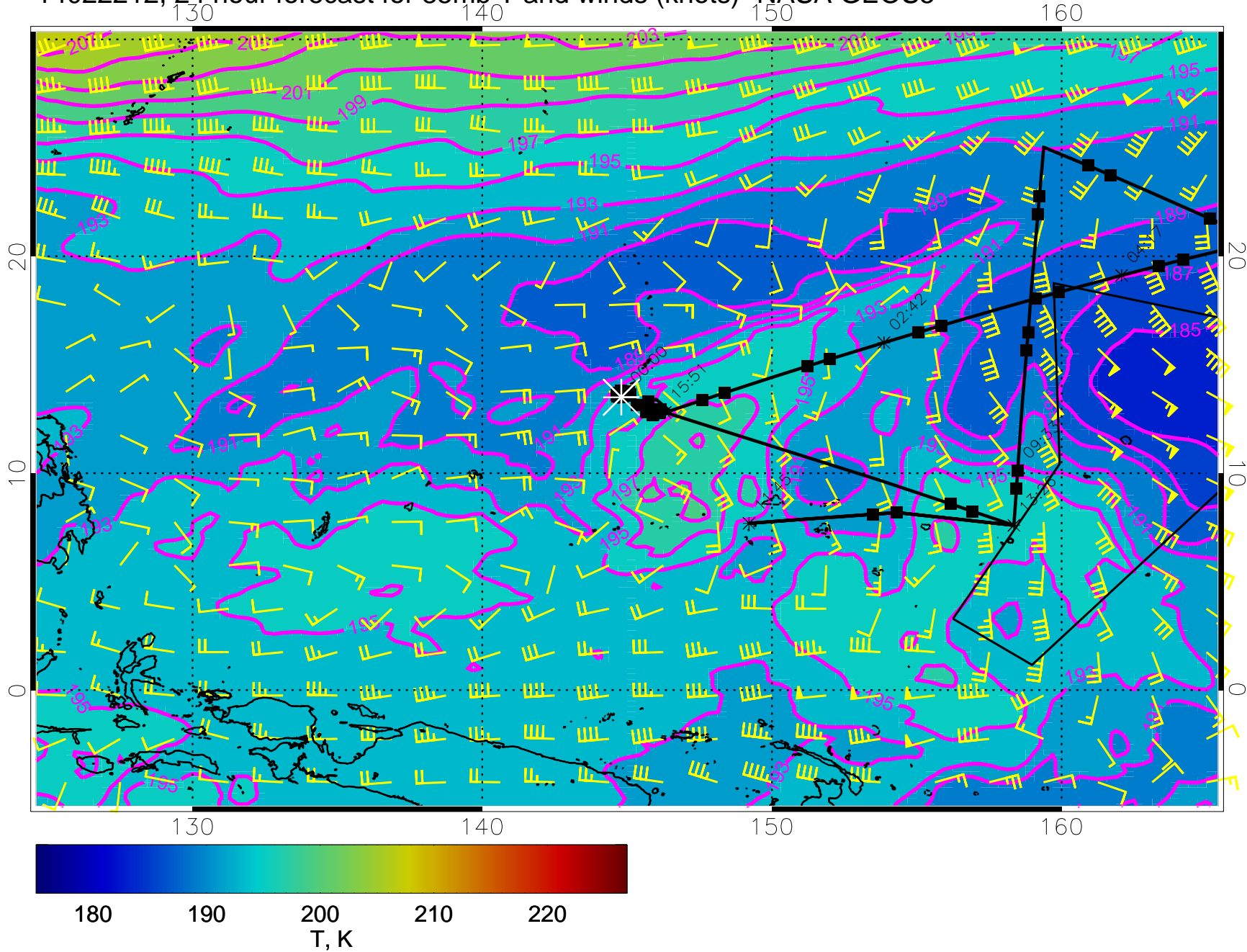
14022200, 12 hour forecast for 85mb T and winds (knots)- NASA GEOS5



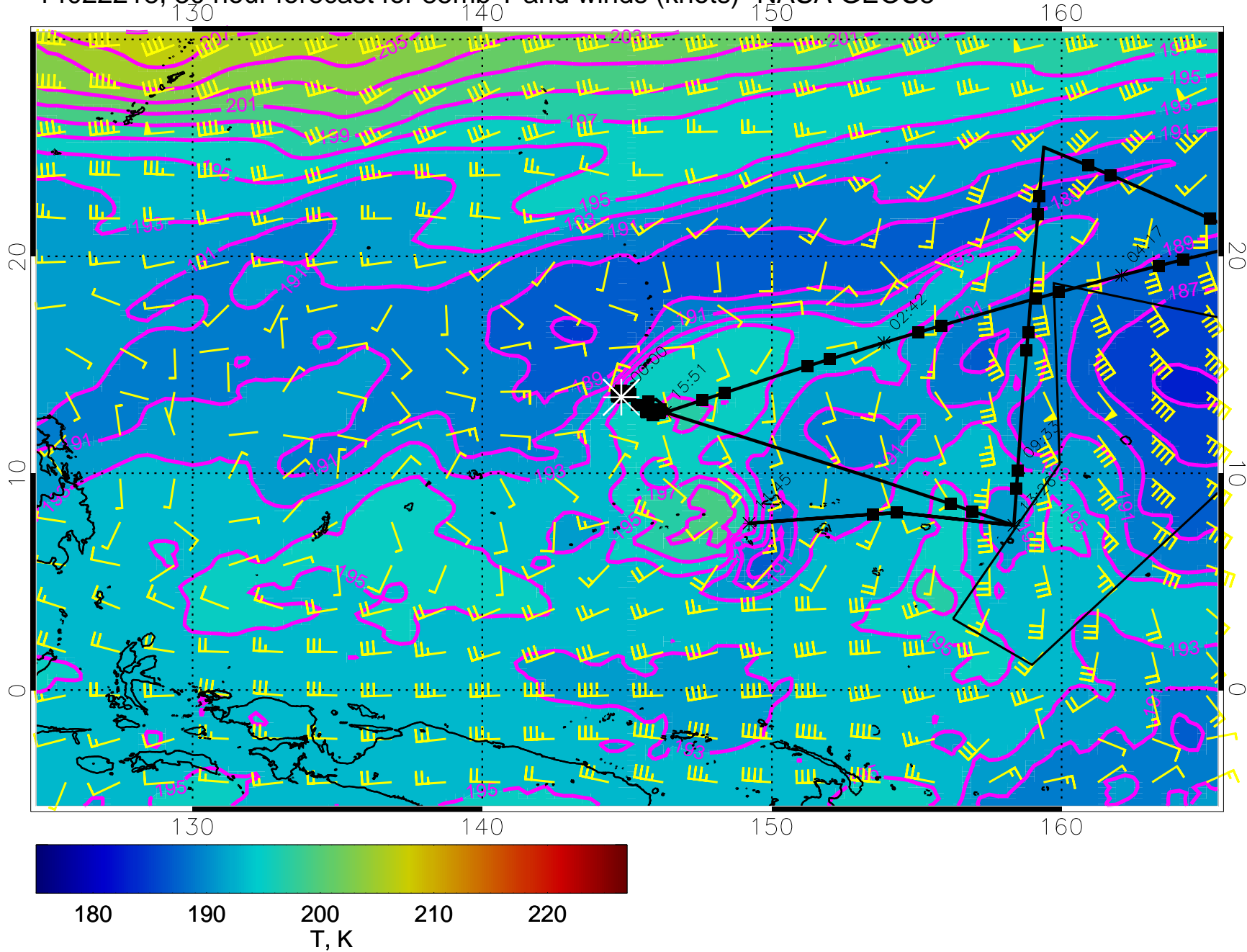
14022206, 18 hour forecast for 85mb T and winds (knots)- NASA GEOS5



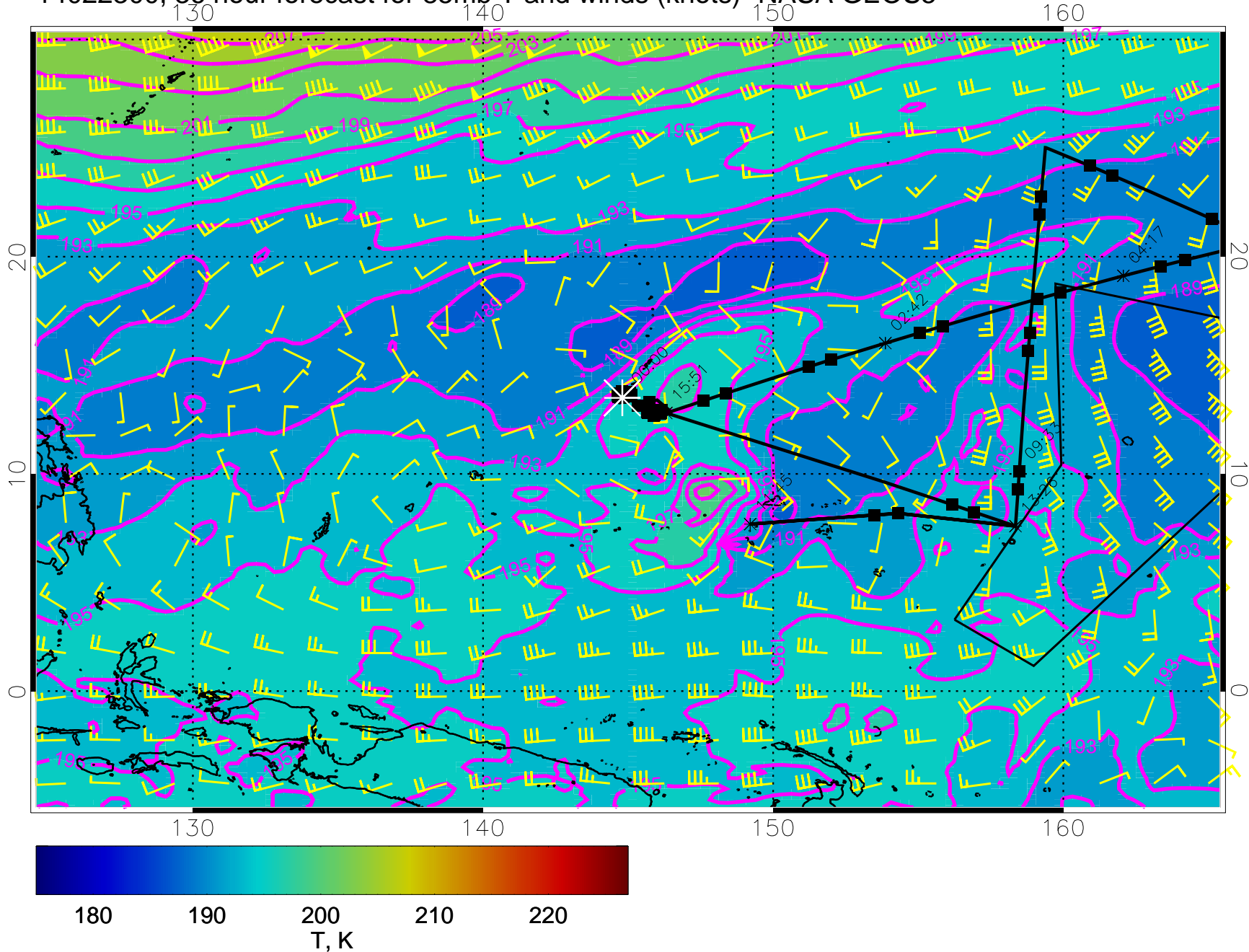
14022212, 24 hour forecast for 85mb T and winds (knots)- NASA GEOS5



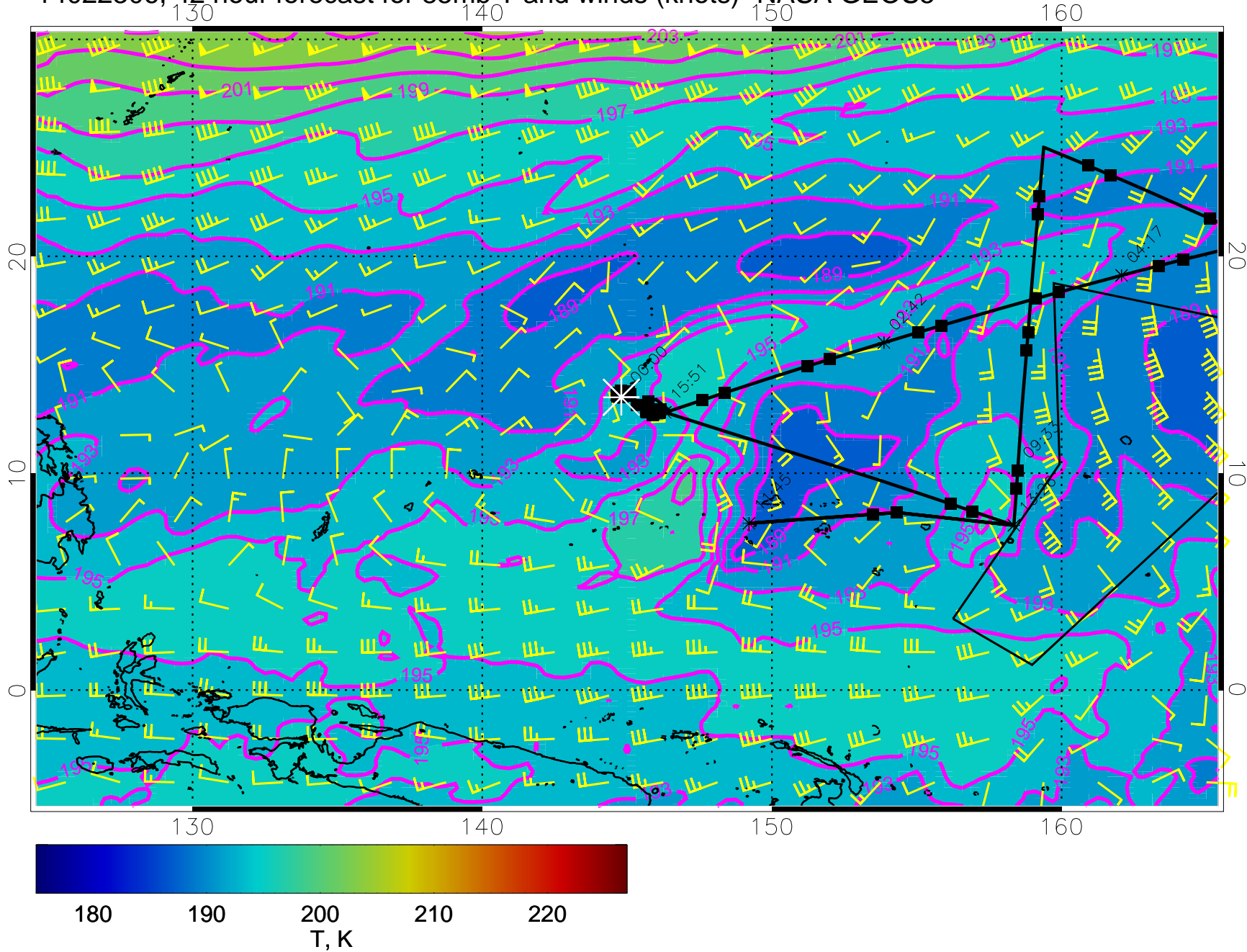
14022218, 30 hour forecast for 85mb T and winds (knots)- NASA GEOS5



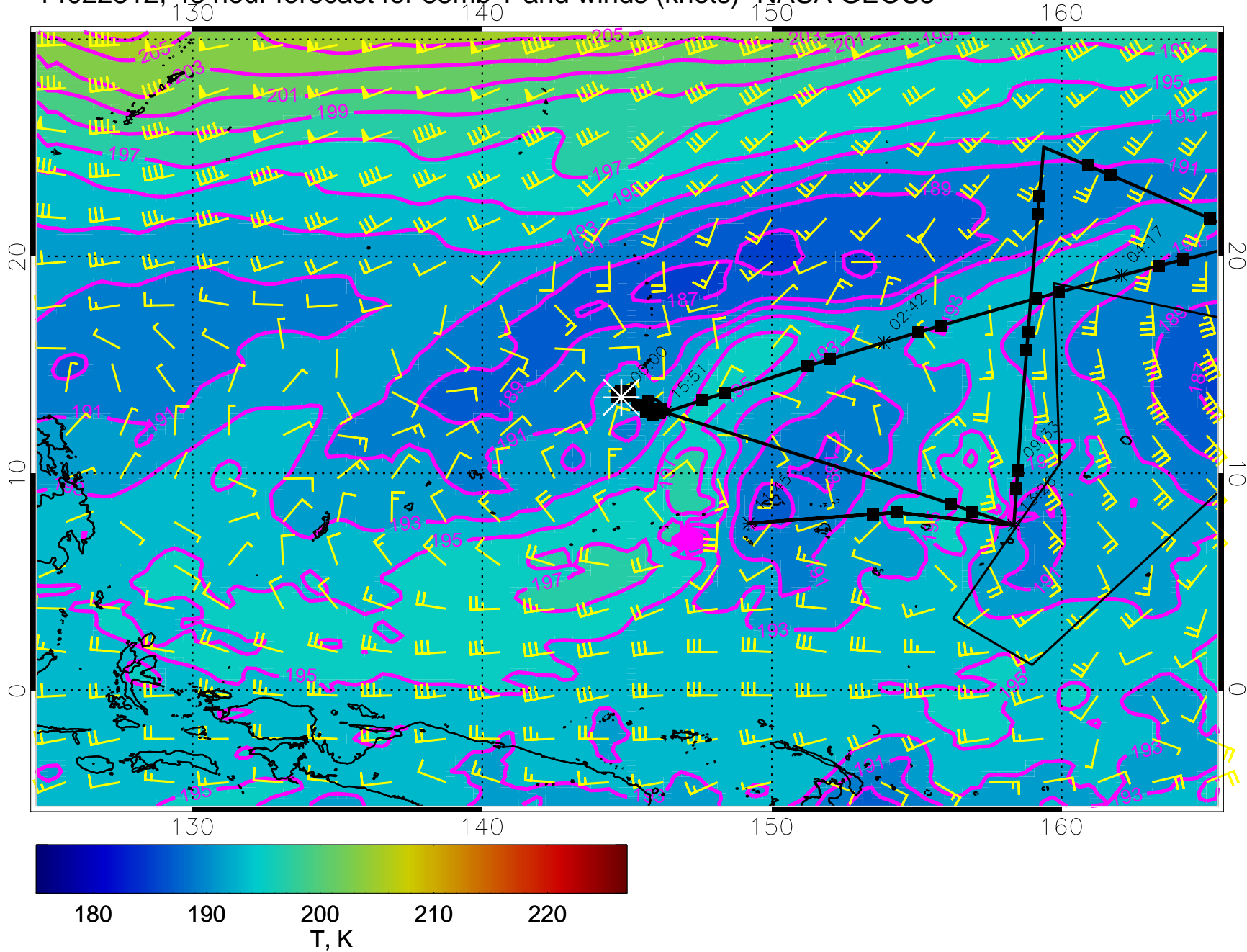
14022300, 36 hour forecast for 85mb T and winds (knots)- NASA GEOS5



14022306, 42 hour forecast for 85mb T and winds (knots)- NASA GEOS5

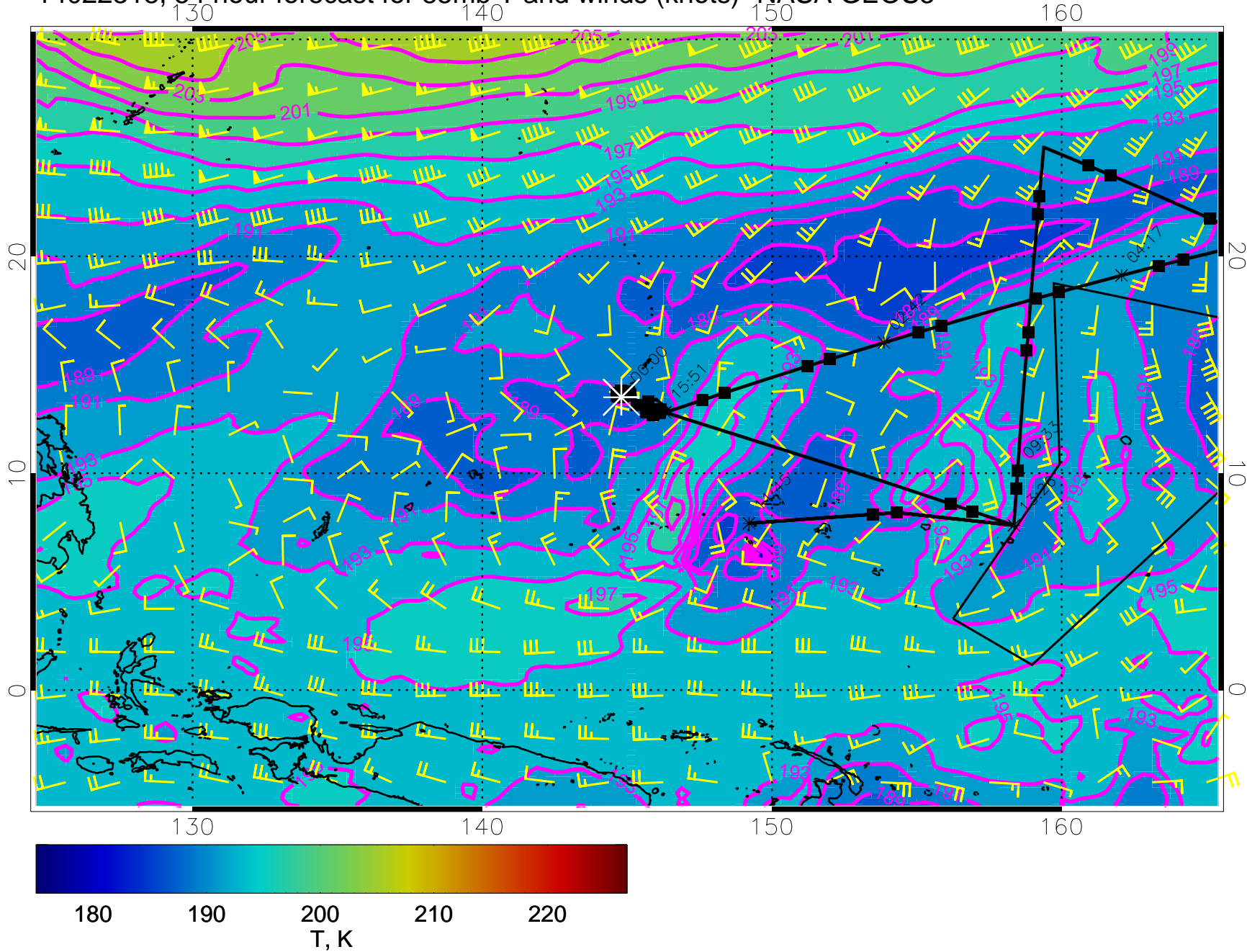


14022312, 48 hour forecast for 85mb T and winds (knots)- NASA GEOS5

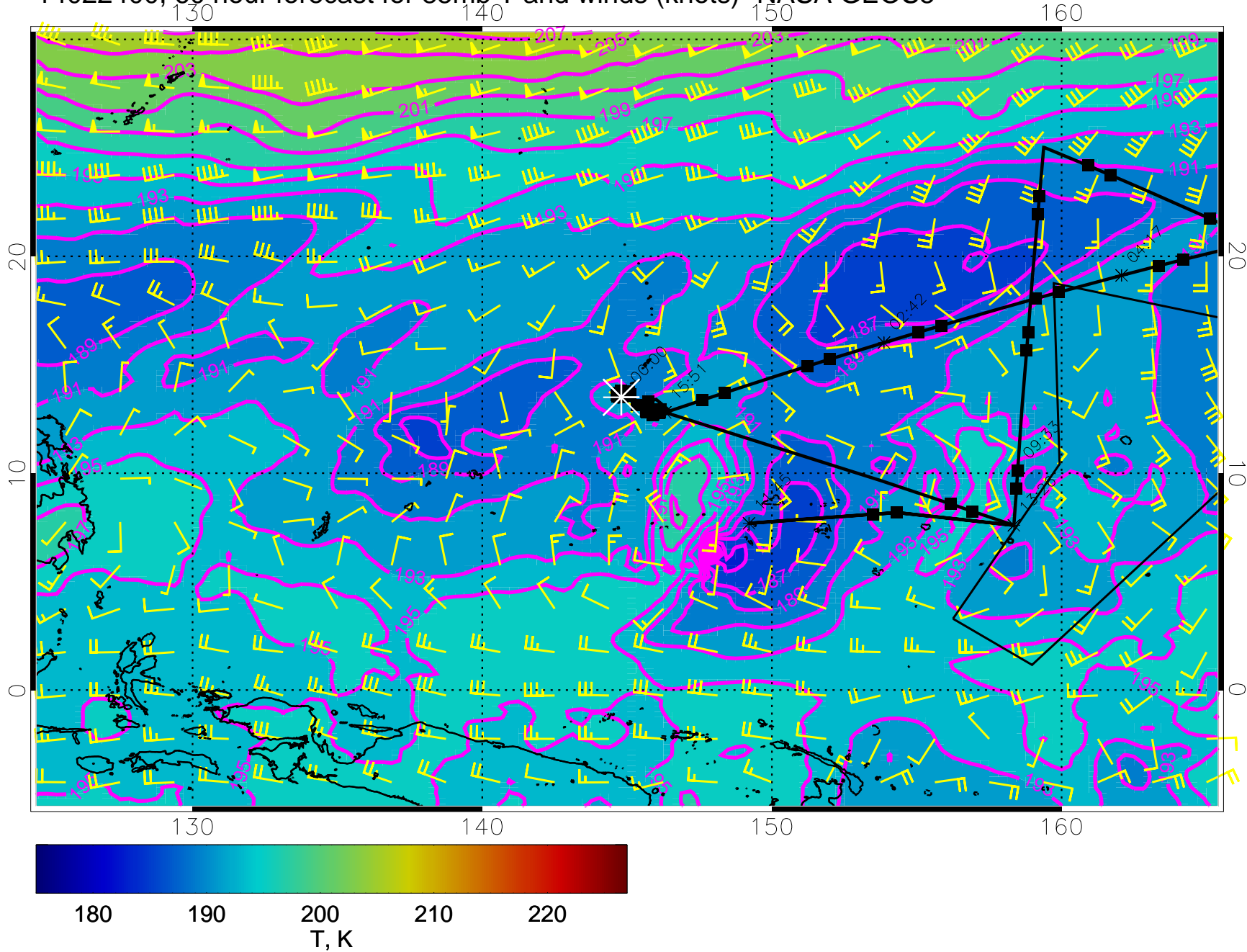




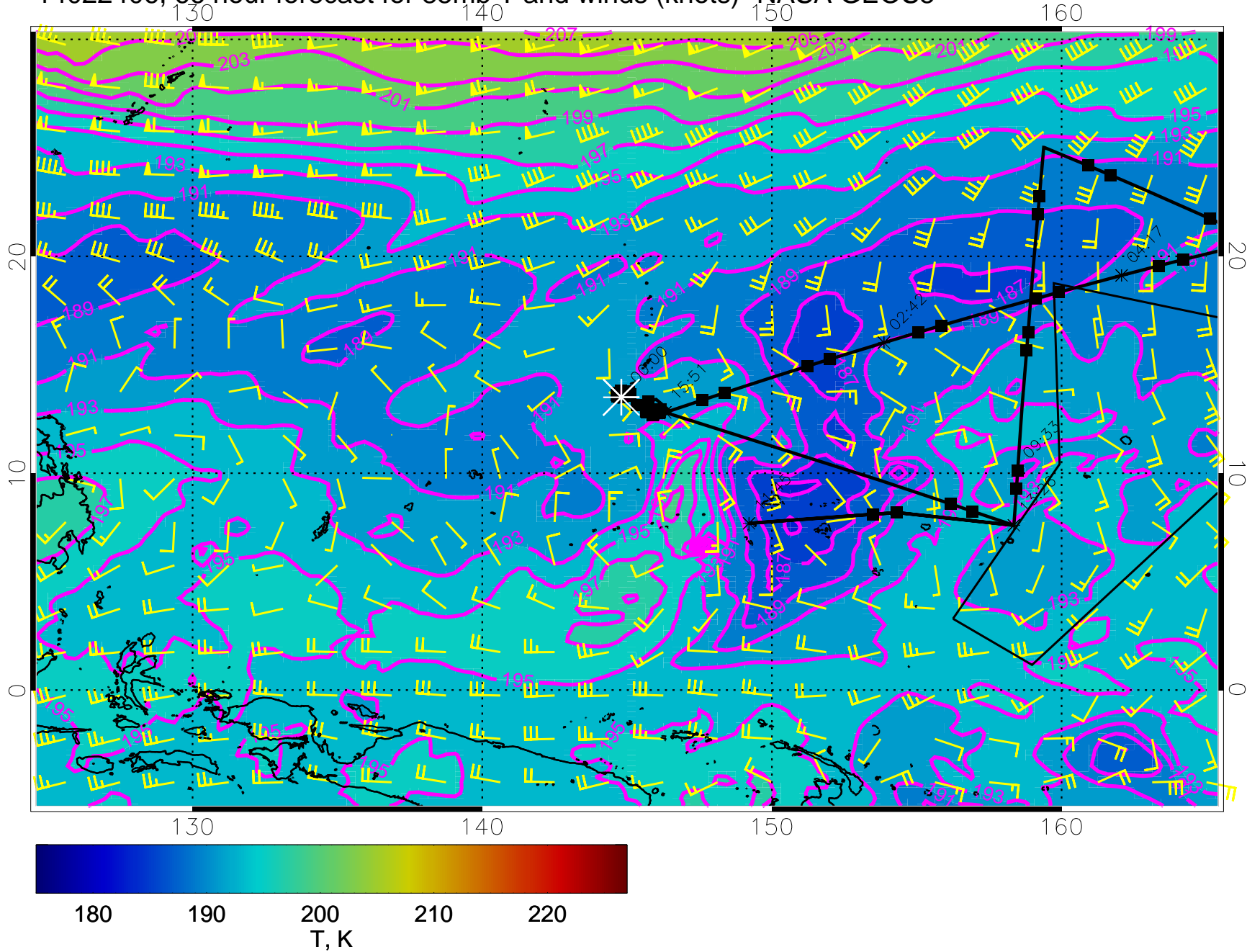
14022318, 54 hour forecast for 85mb T and winds (knots)- NASA GEOS5



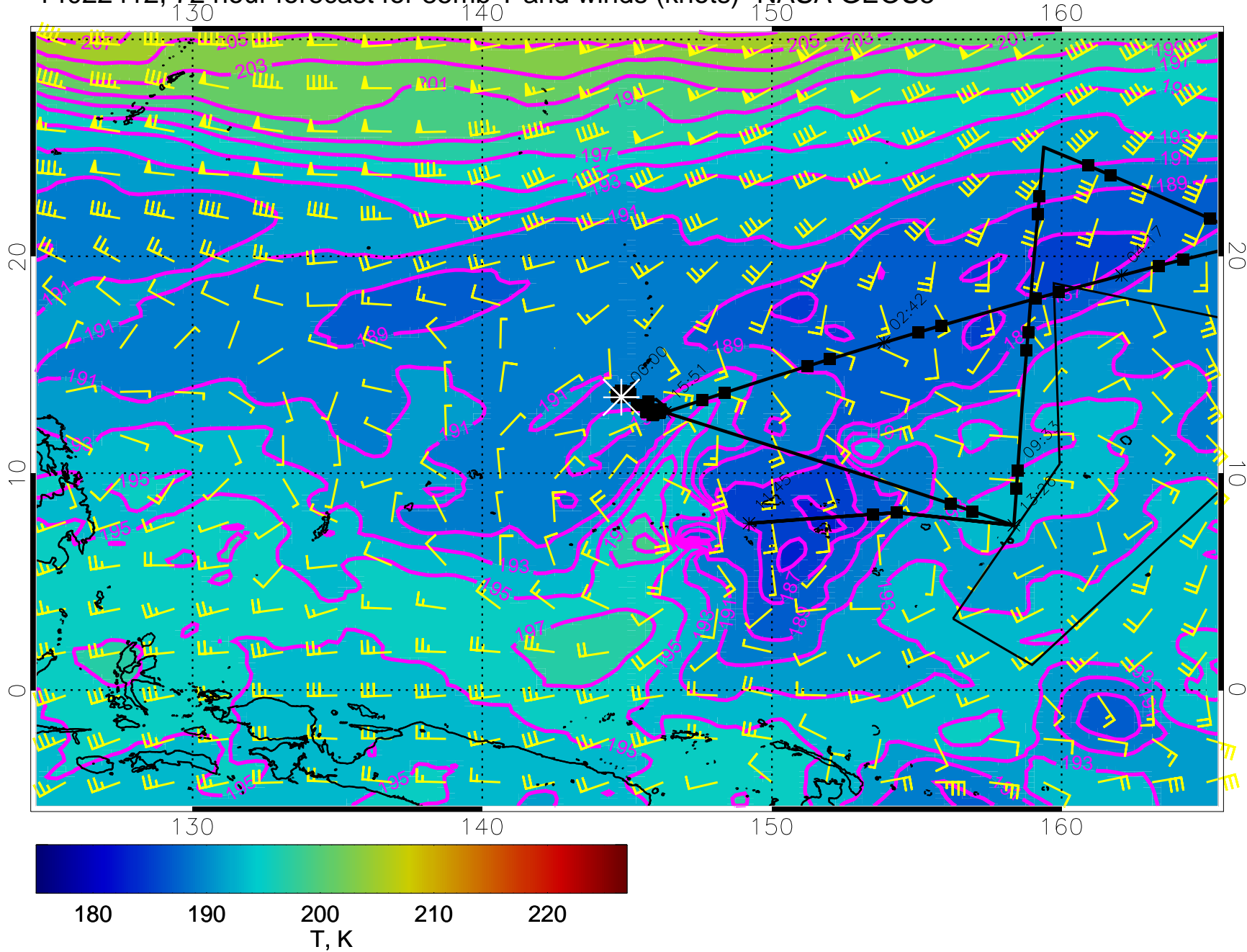
14022400, 60 hour forecast for 85mb T and winds (knots)- NASA GEOS5



14022406, 66 hour forecast for 85mb T and winds (knots)- NASA GEOS5

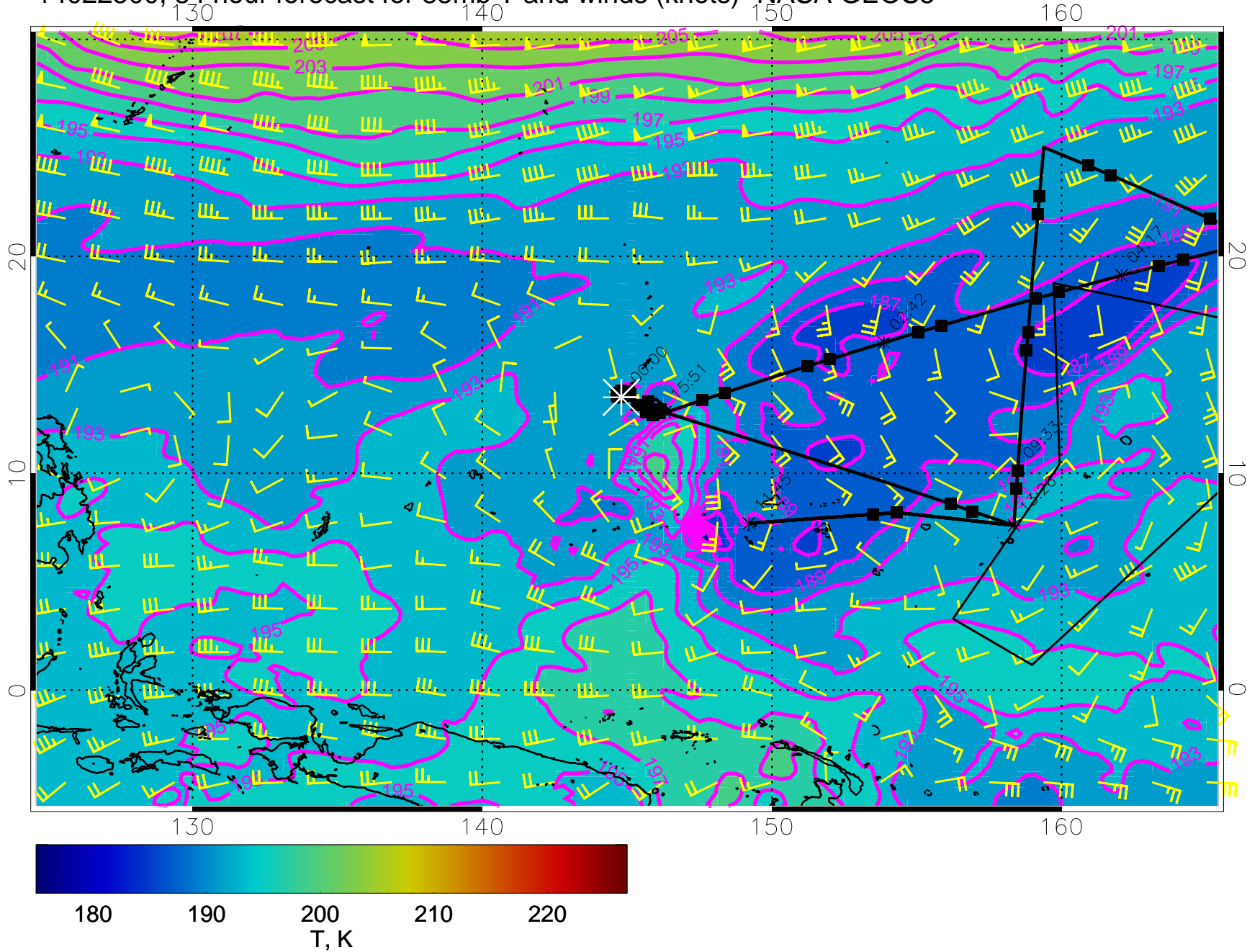


14022412, 72 hour forecast for 85mb T and winds (knots)- NASA GEOS5

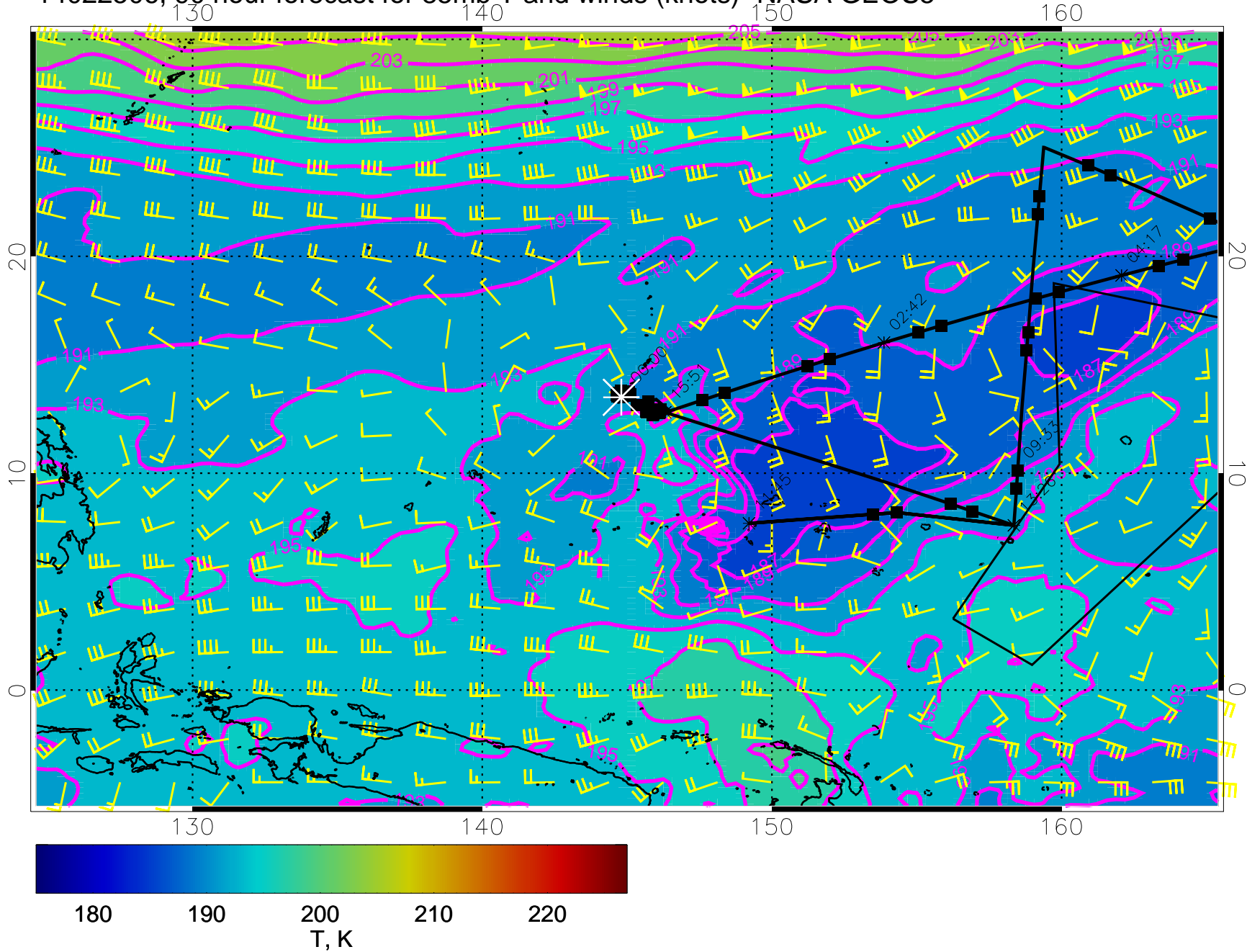




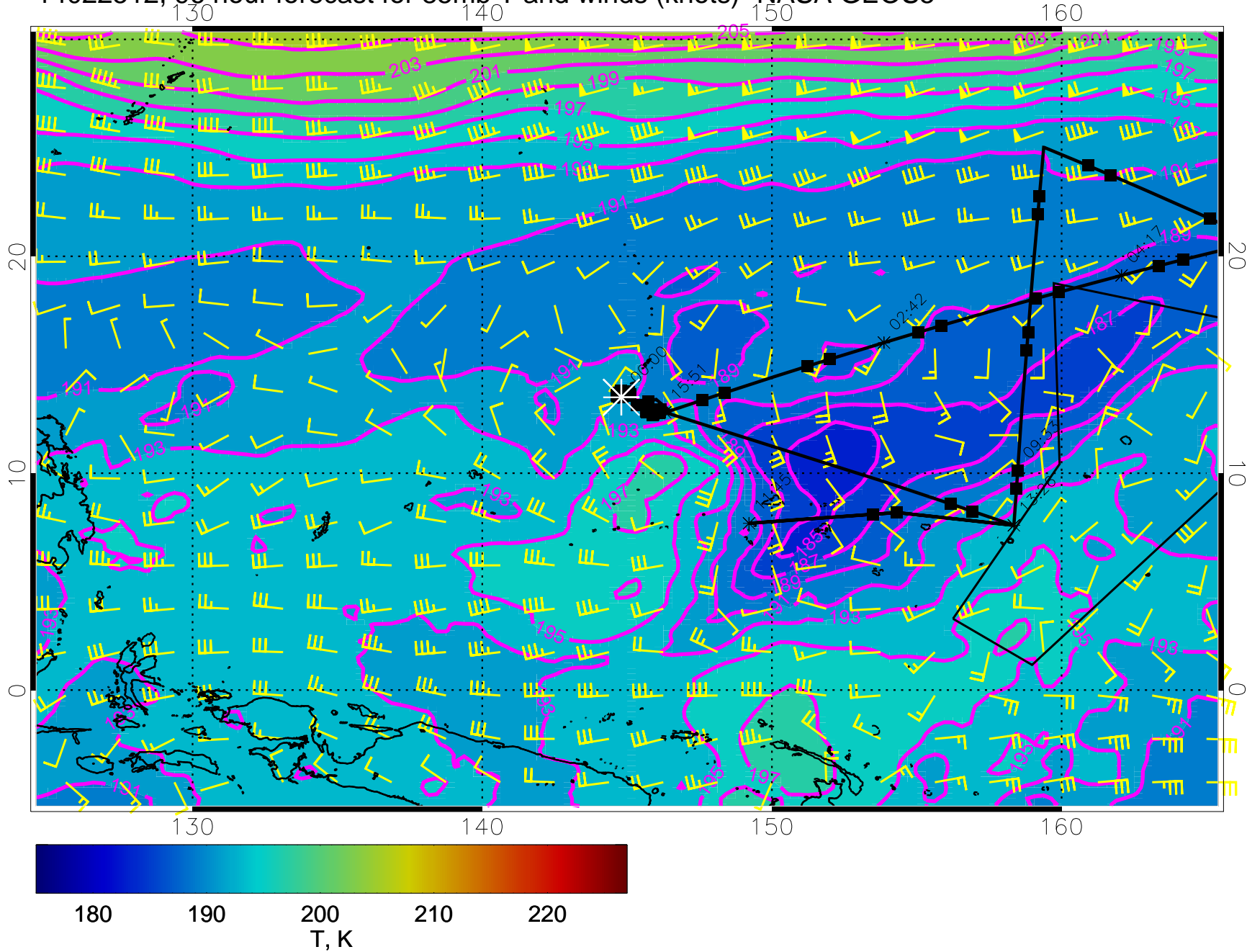
14022500, 84 hour forecast for 85mb T and winds (knots)- NASA GEOS5



14022506, 90 hour forecast for 85mb T and winds (knots)- NASA GEOS5

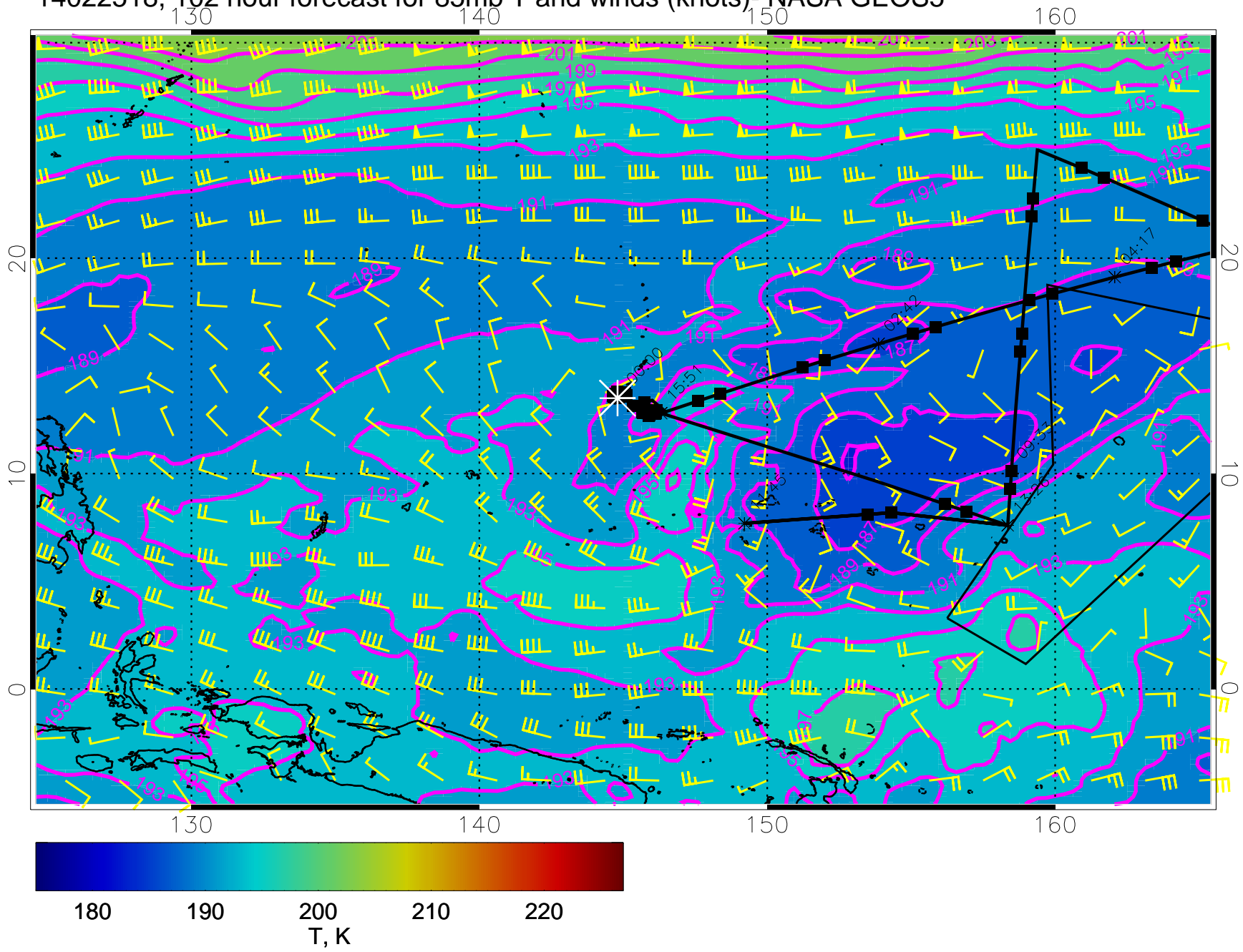


14022512, 96 hour forecast for 85mb T and winds (knots)- NASA GEOS5

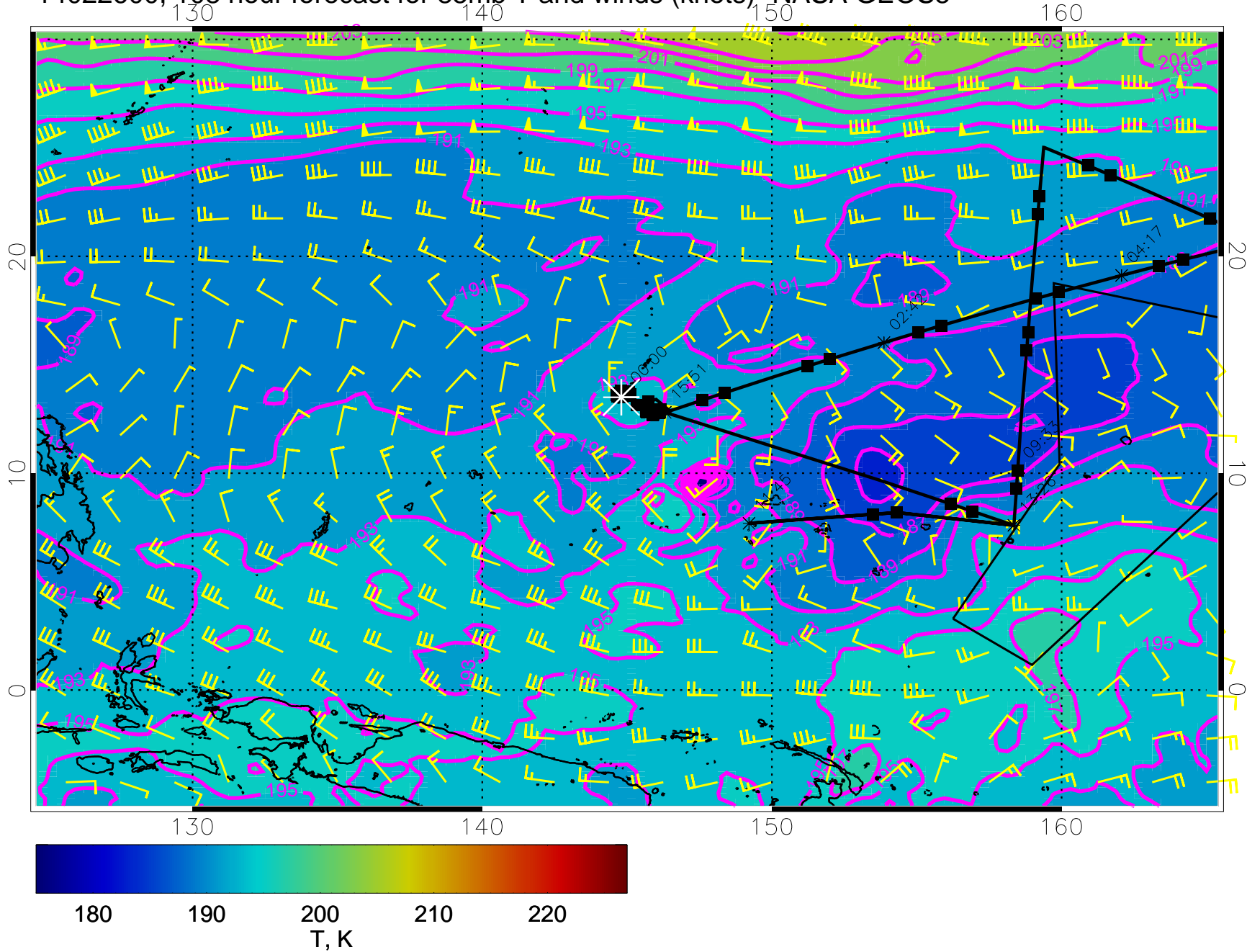




14022518, 102 hour forecast for 85mb T and winds (knots)- NASA GEOS5



14022600, 108 hour forecast for 85mb T and winds (knots)- NASA GEOS5



14022606, 114 hour forecast for 85mb T and winds (knots)- NASA GEOS5

