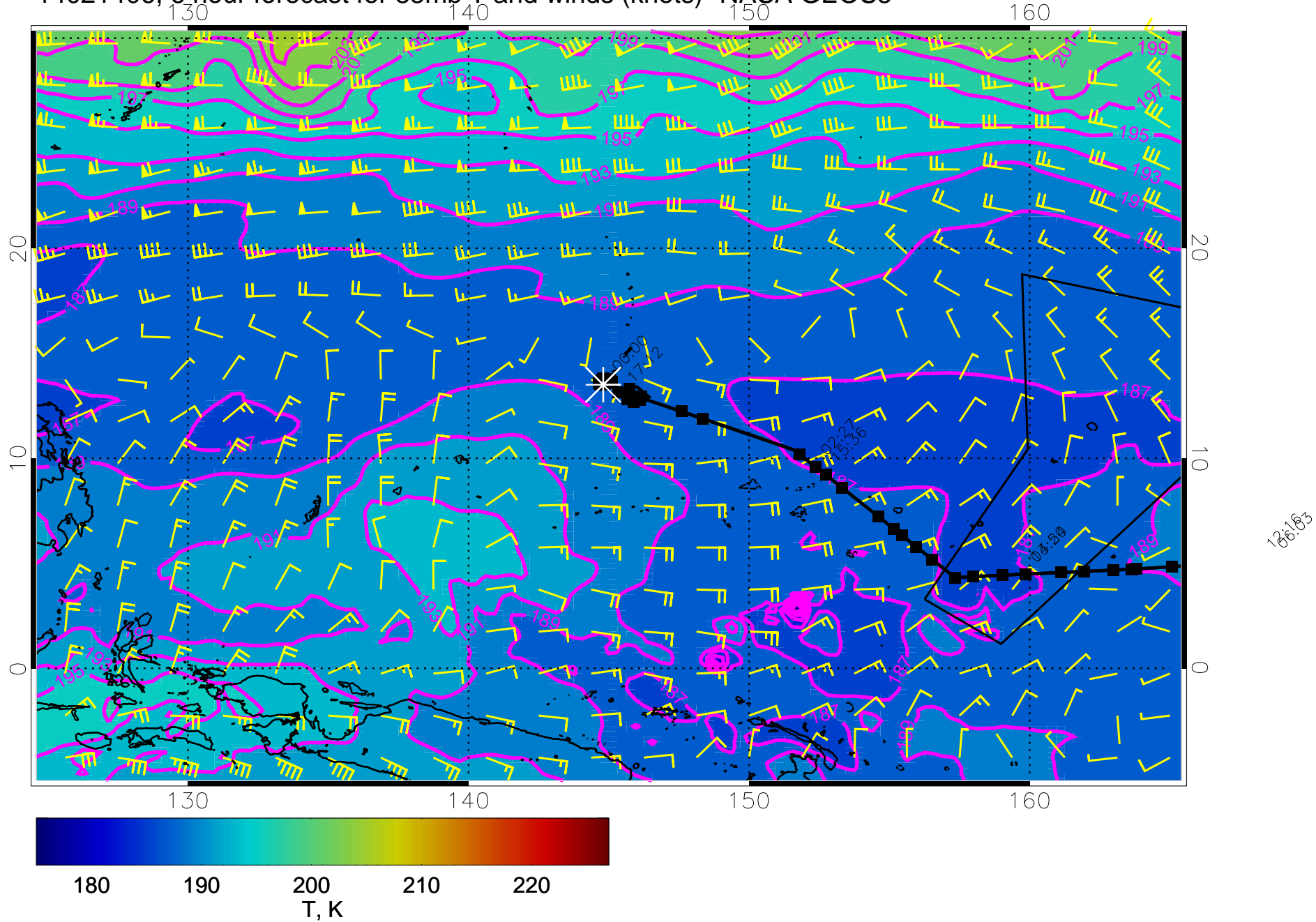
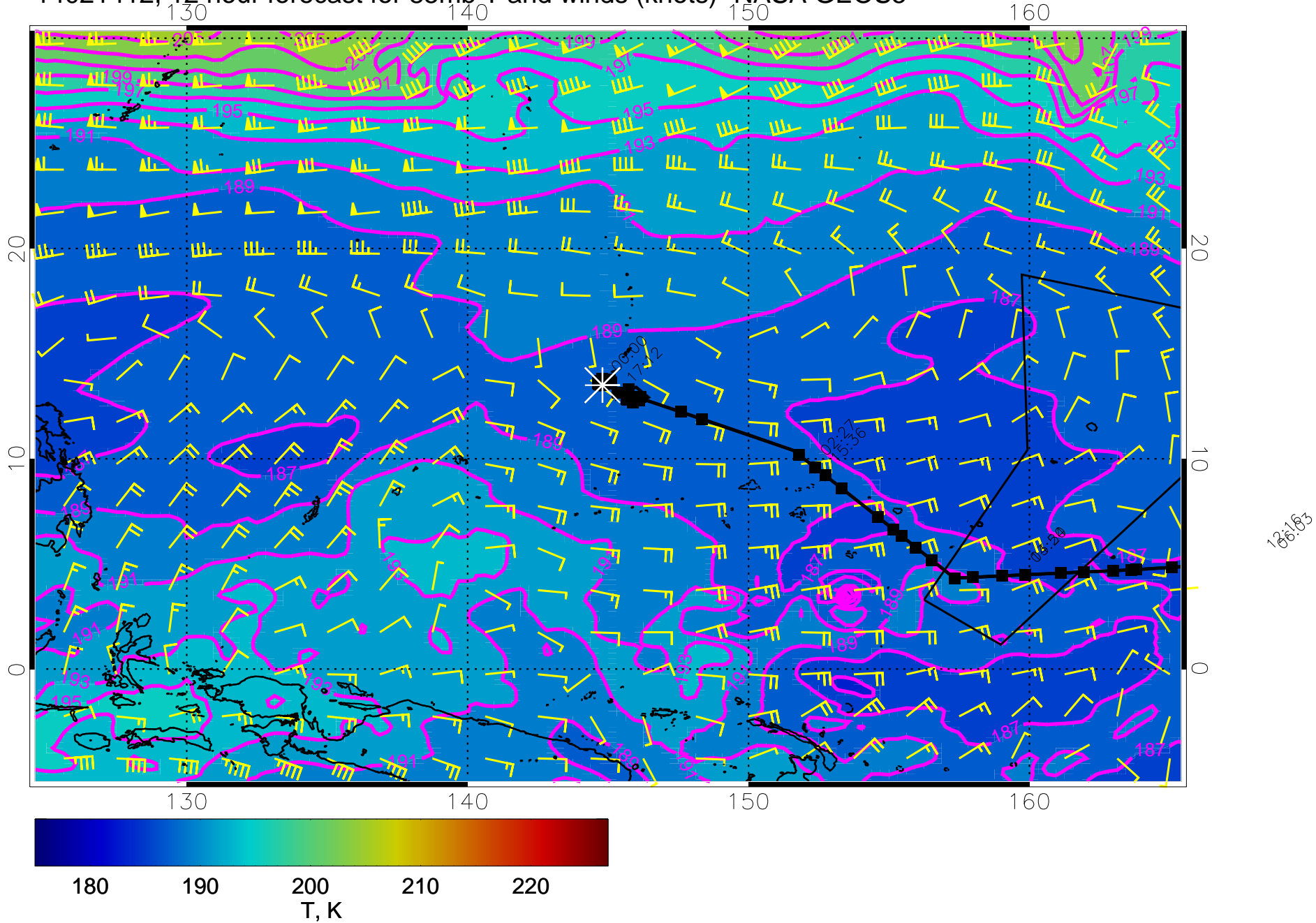


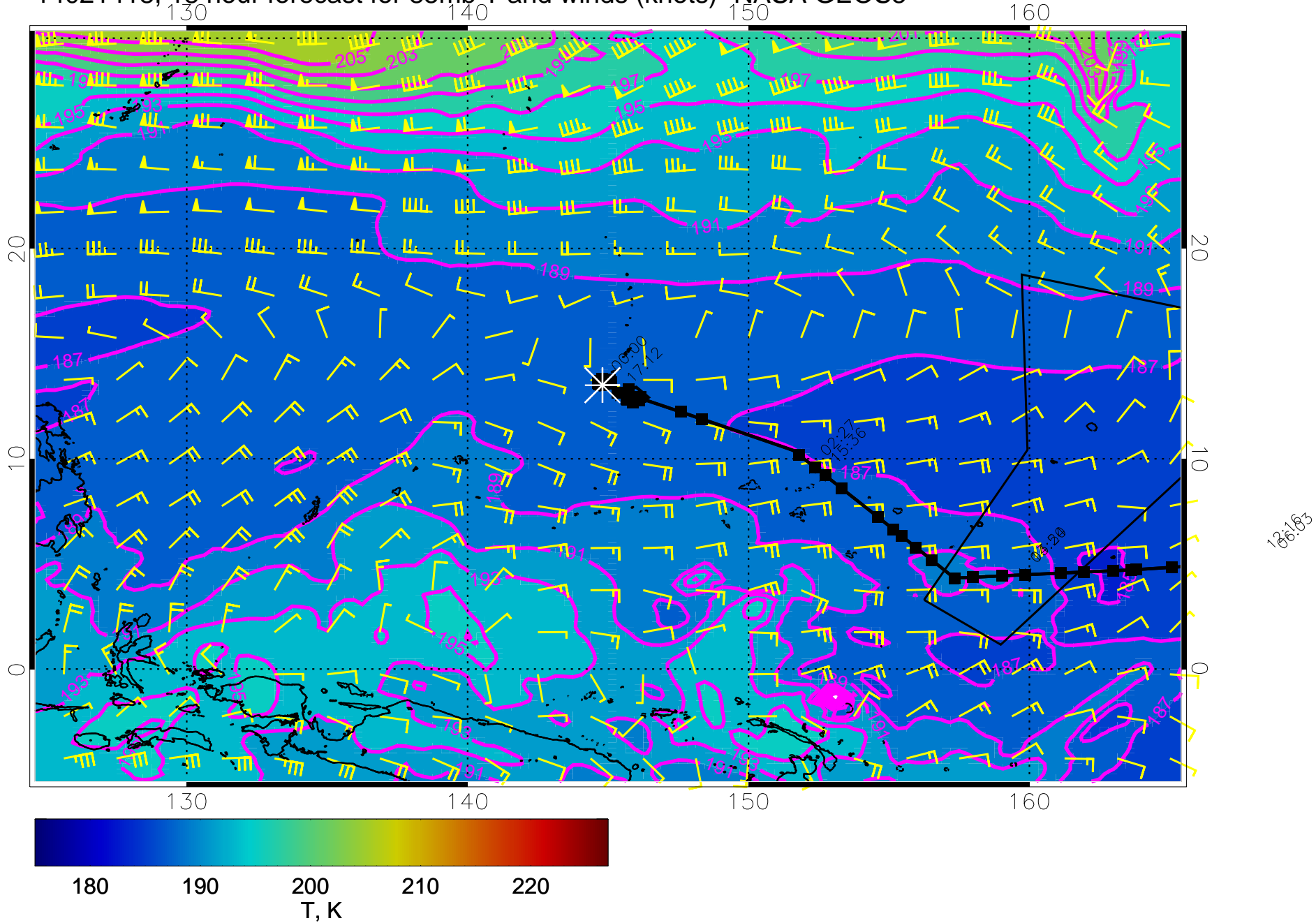
14021406, 6 hour forecast for 85mb T and winds (knots)- NASA GEOS5



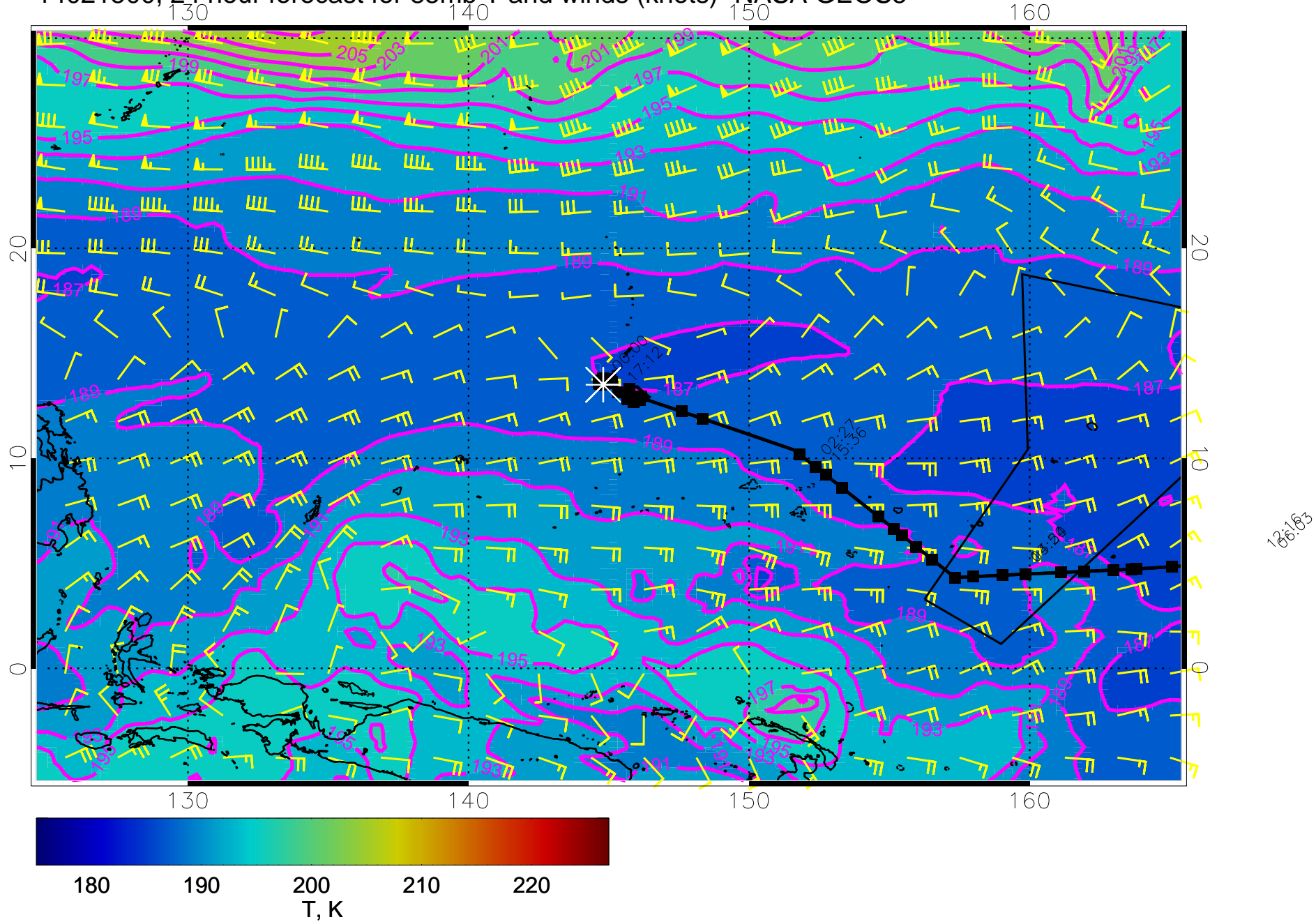
14021412, 12 hour forecast for 85mb T and winds (knots)- NASA GEOS5



14021418, 18 hour forecast for 85mb T and winds (knots)- NASA GEOS5

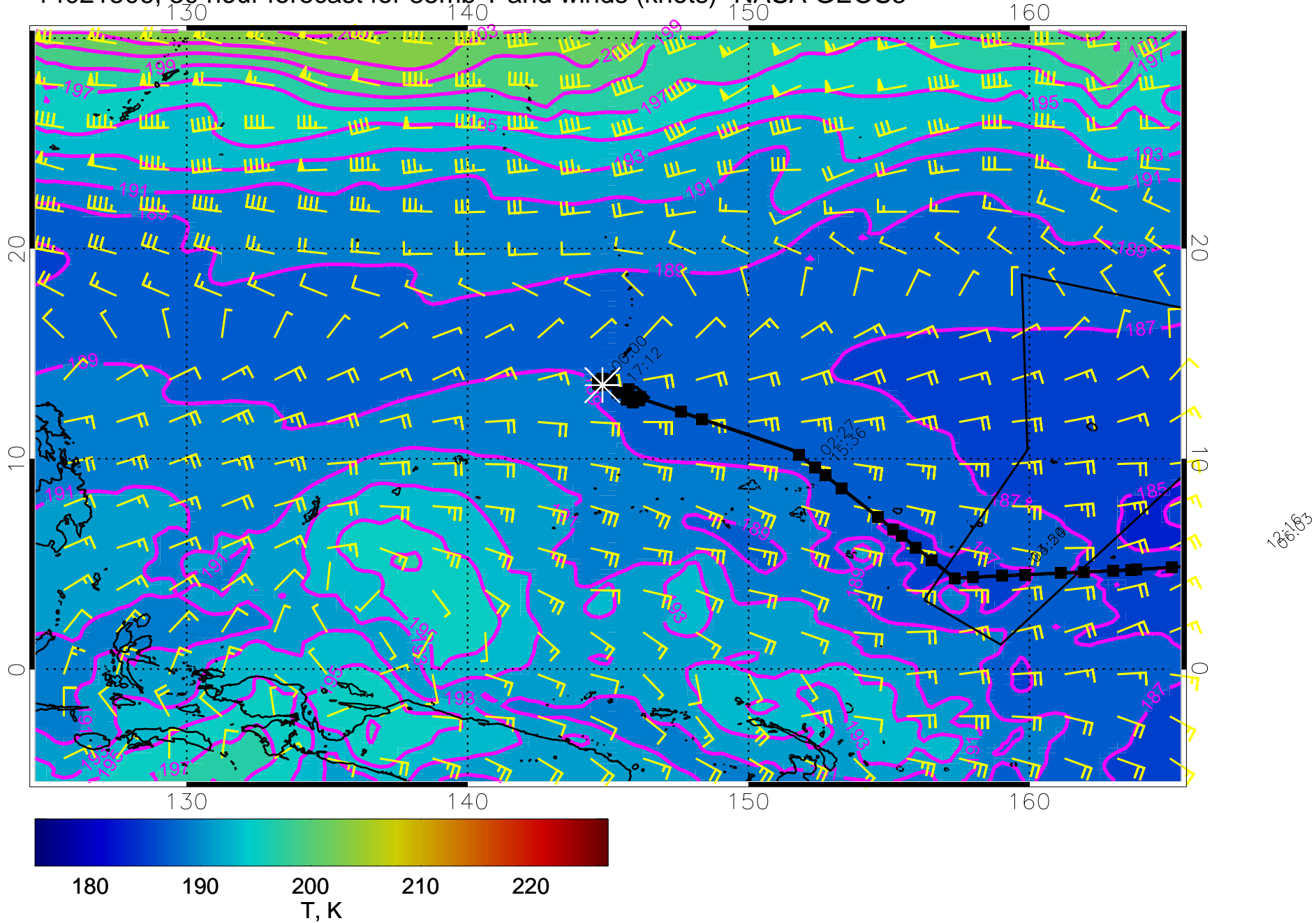


14021500, 24 hour forecast for 85mb T and winds (knots)- NASA GEOS5

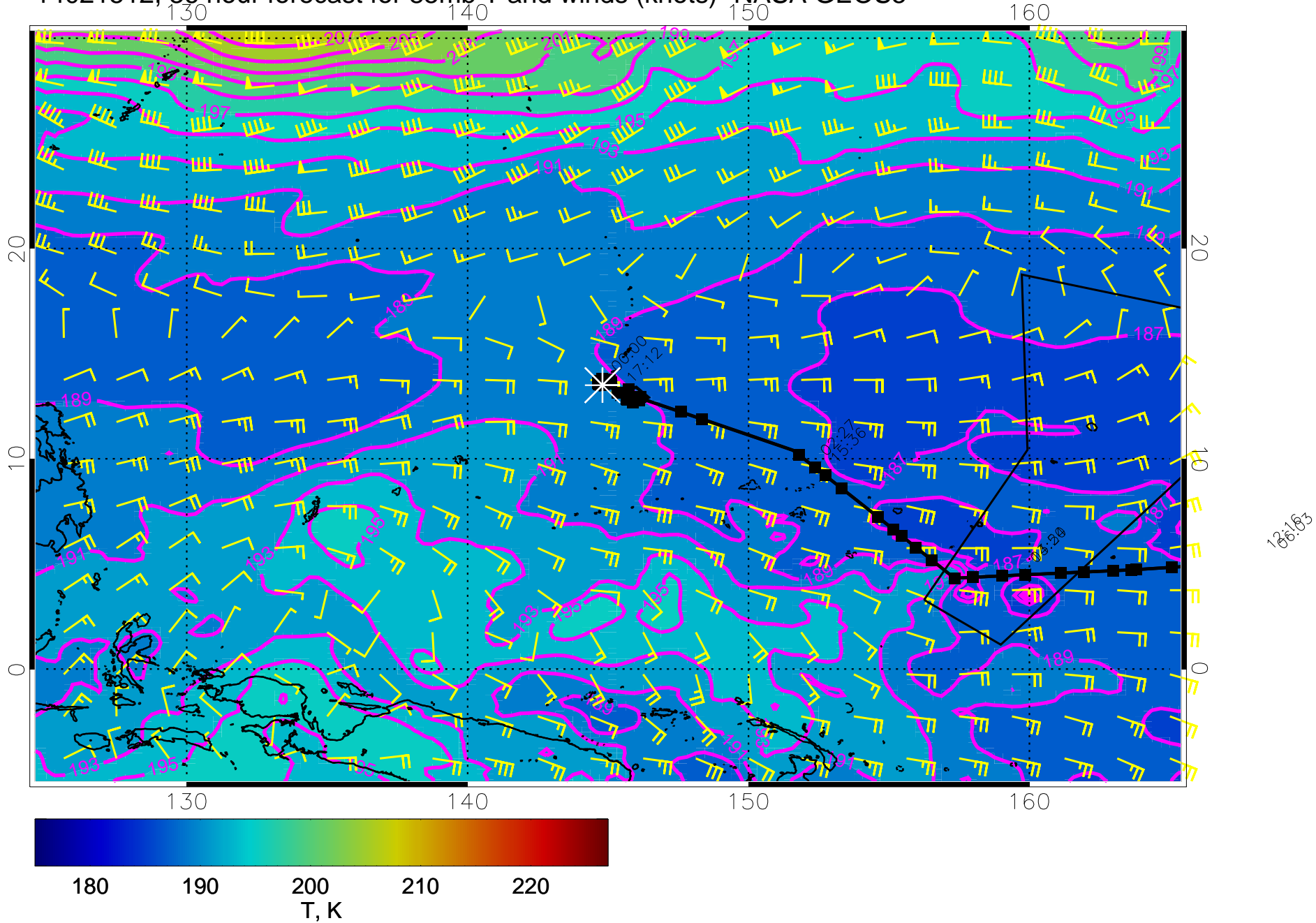




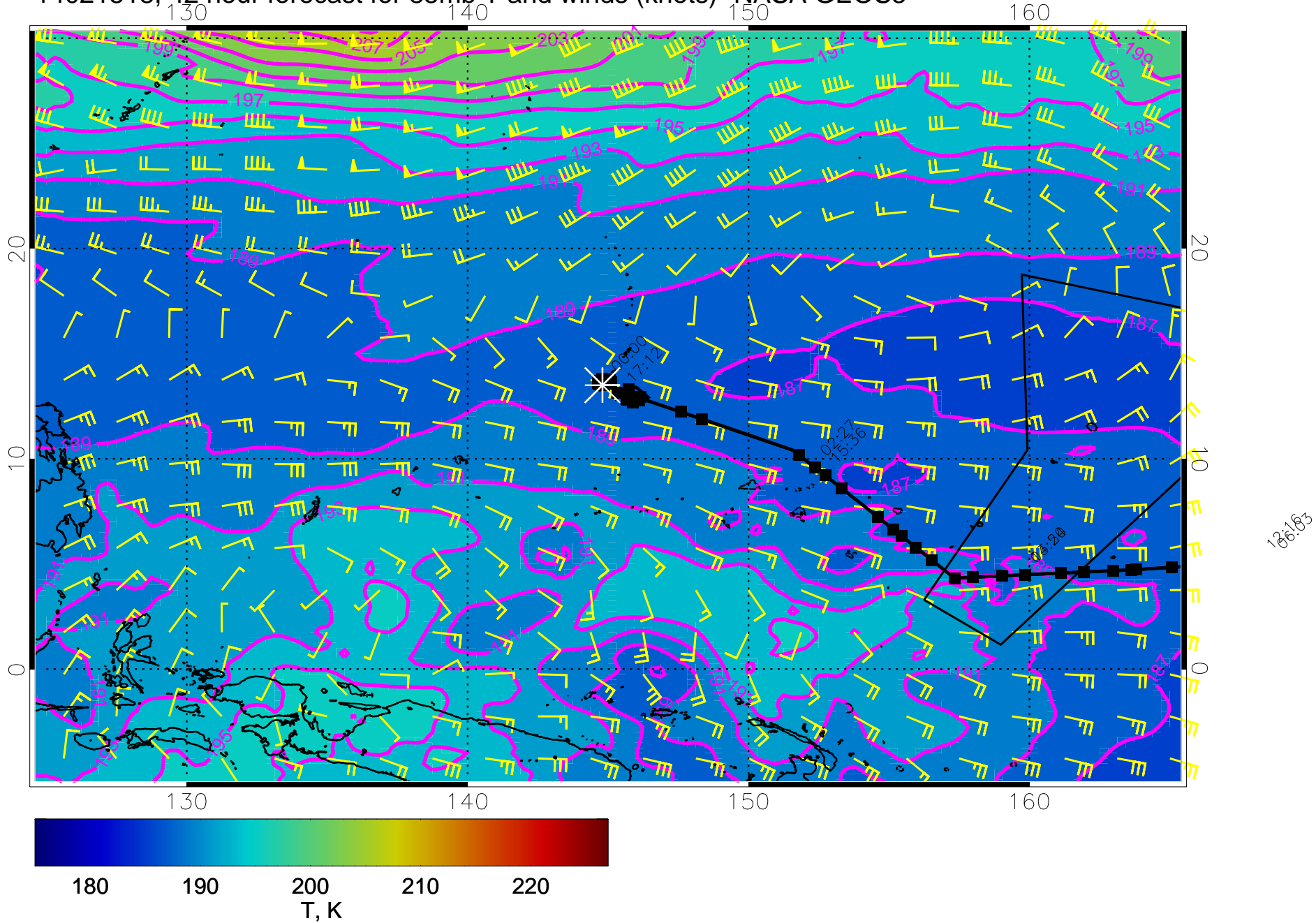
14021506, 30 hour forecast for 85mb T and winds (knots)- NASA GEOS5



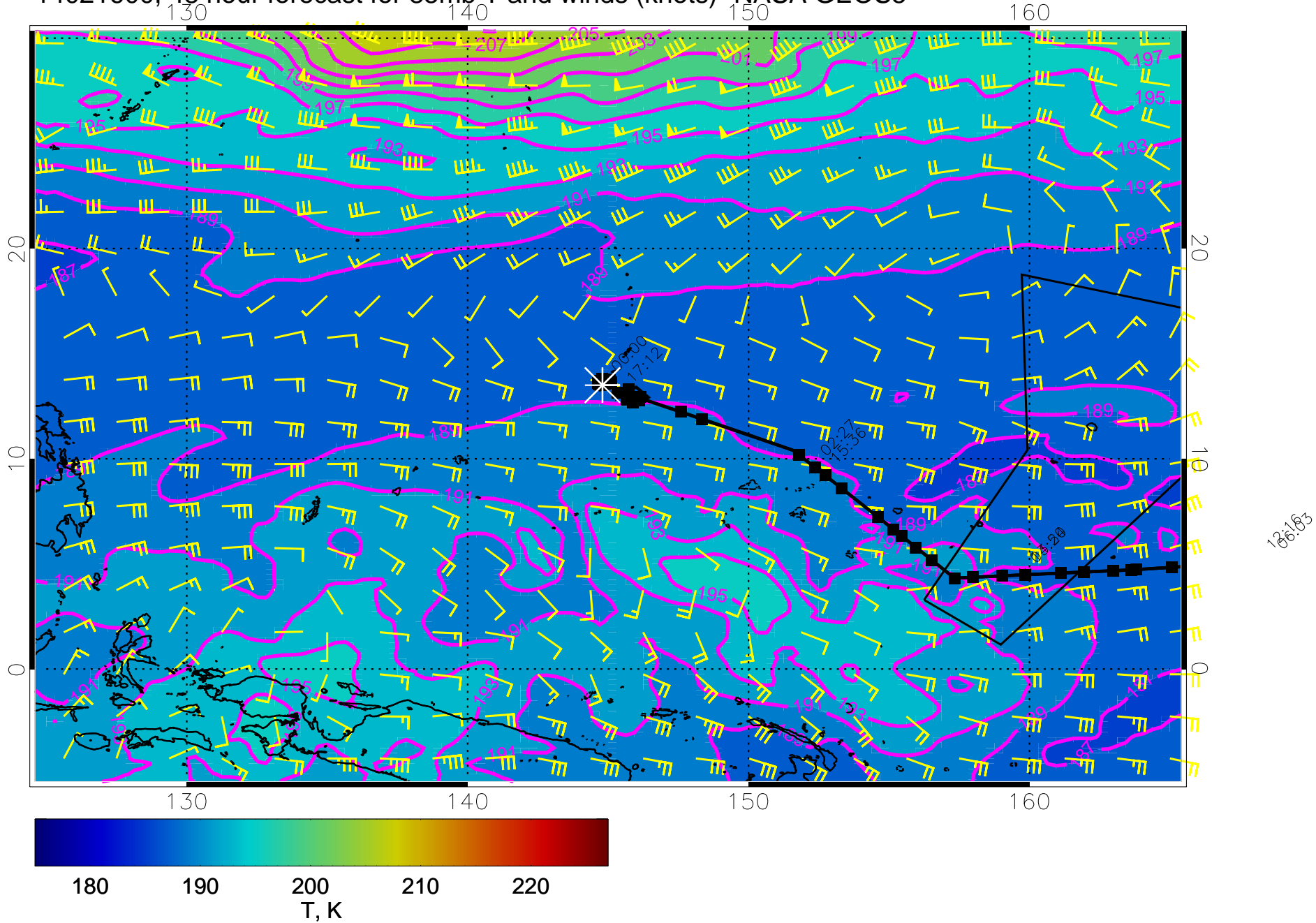
14021512, 36 hour forecast for 85mb T and winds (knots)- NASA GEOS5



14021518, 42 hour forecast for 85mb T and winds (knots)- NASA GEOS5

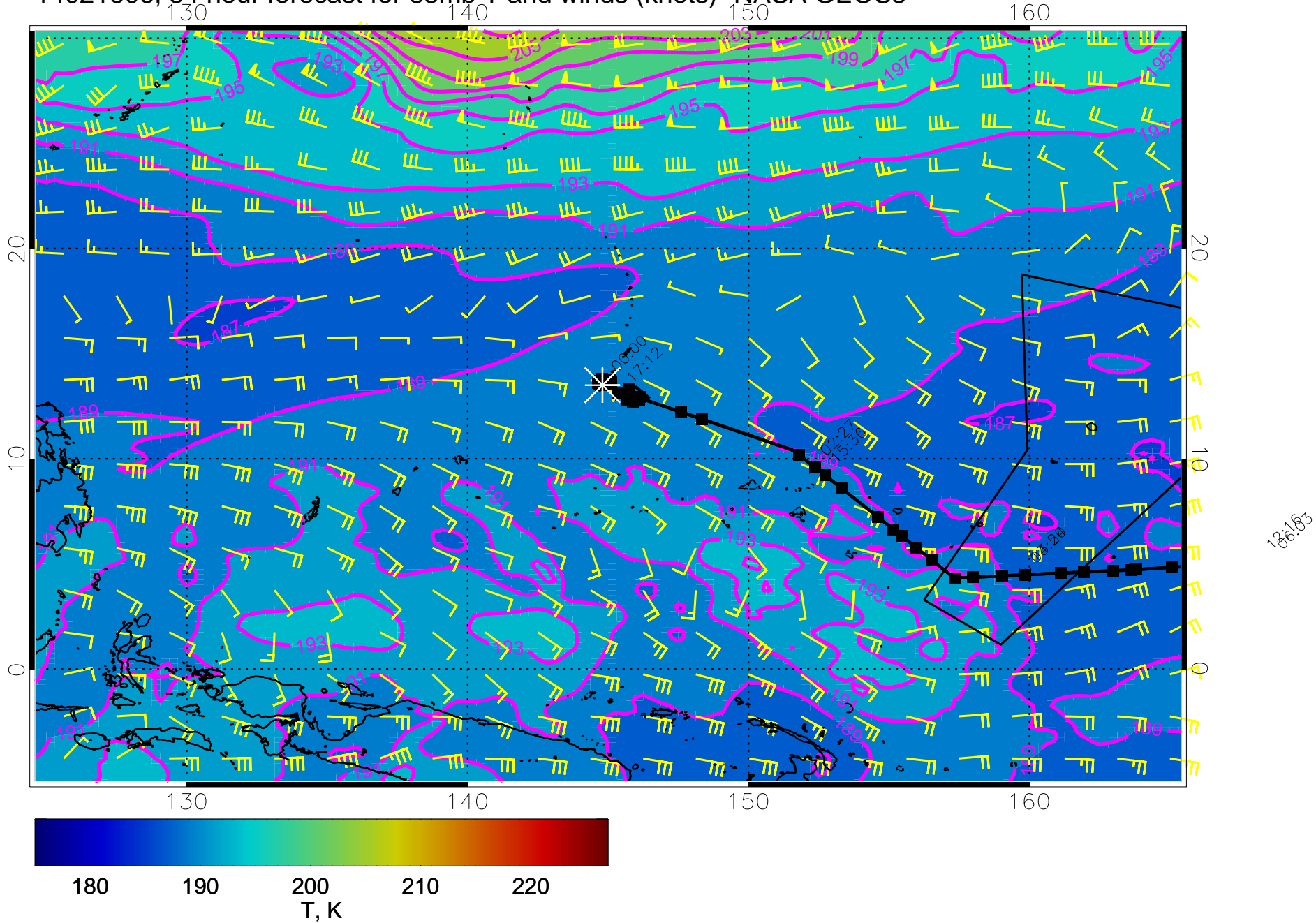


14021600, 48 hour forecast for 85mb T and winds (knots)- NASA GEOS5

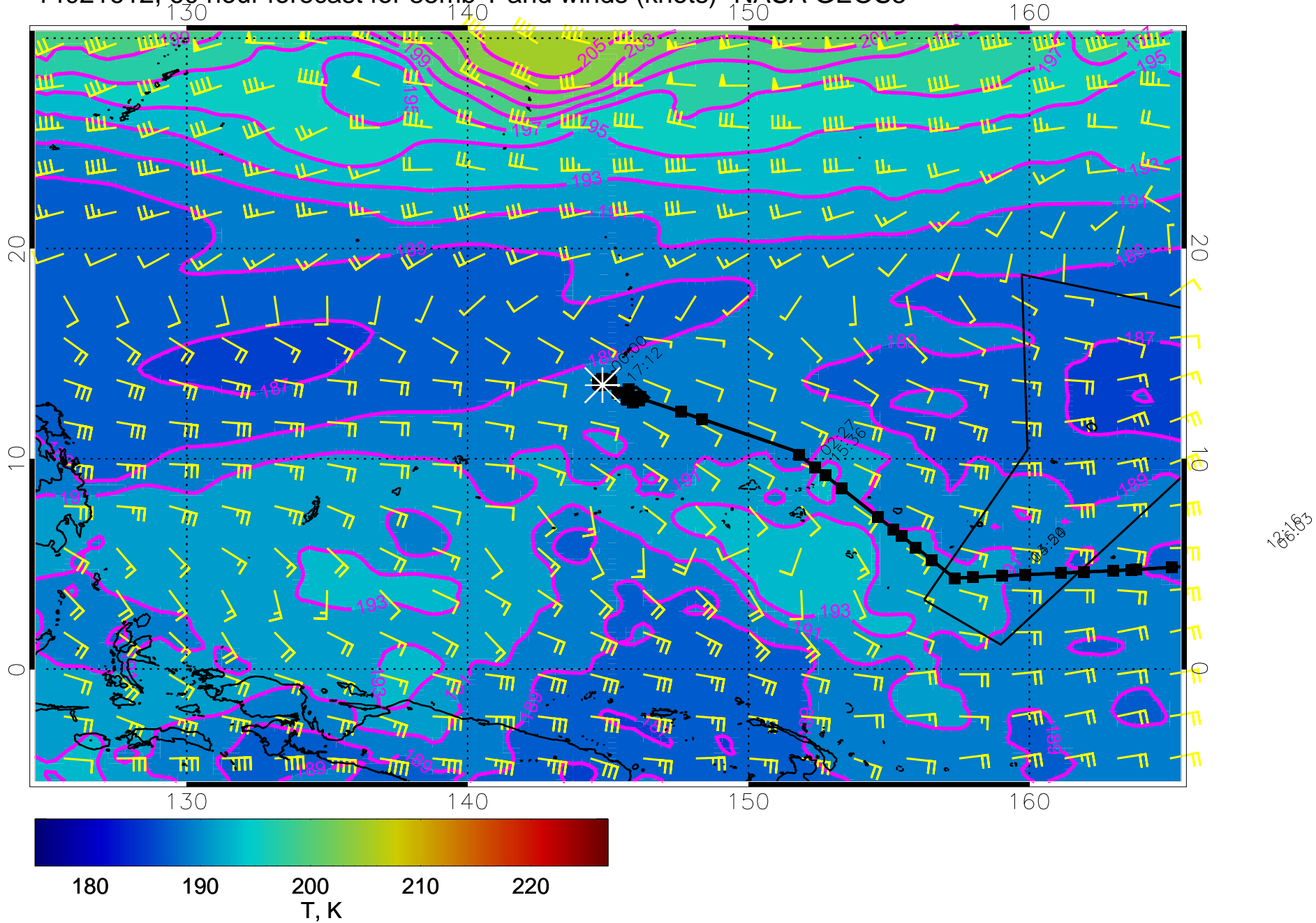




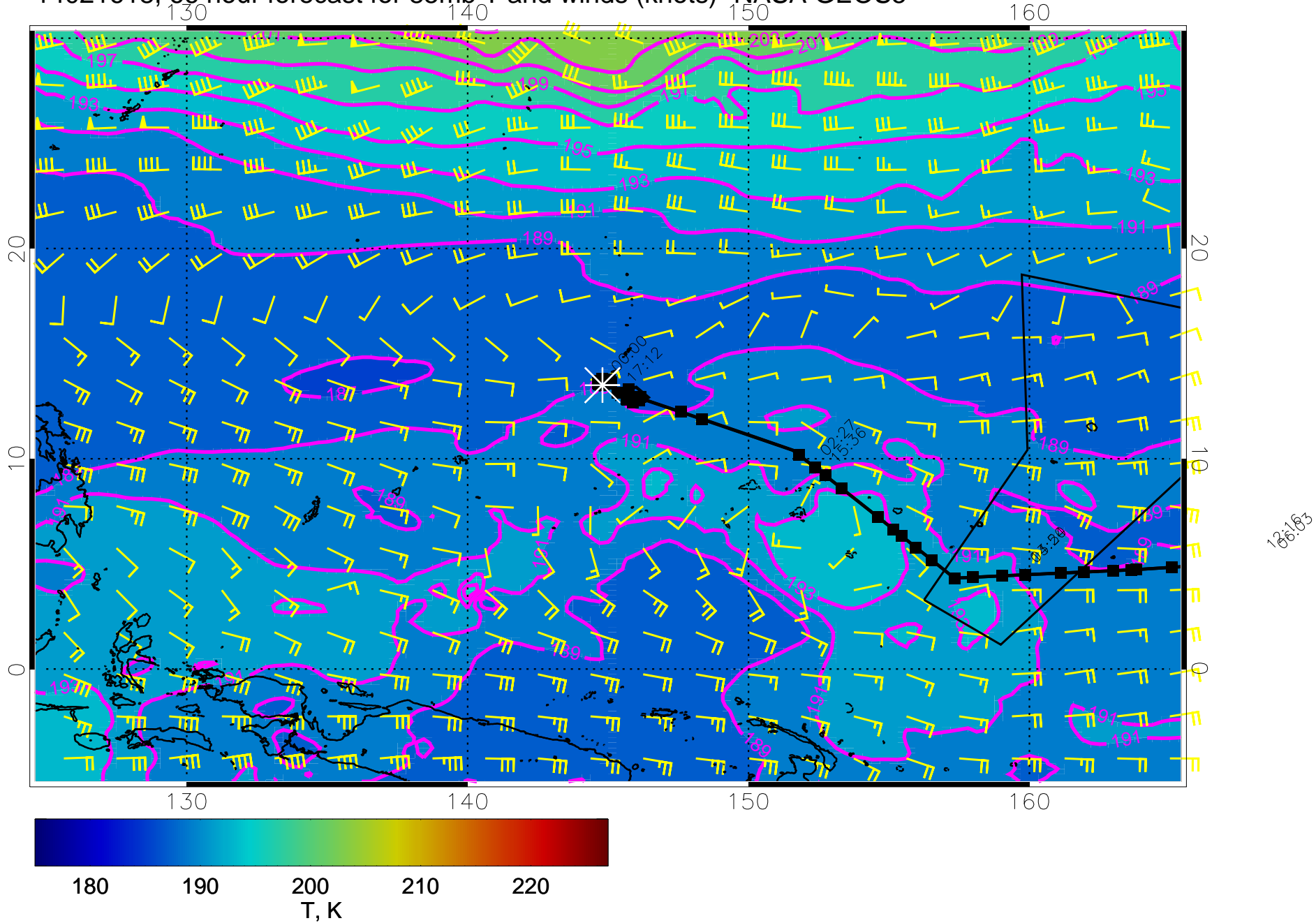
14021606, 54 hour forecast for 85mb T and winds (knots)- NASA GEOS5



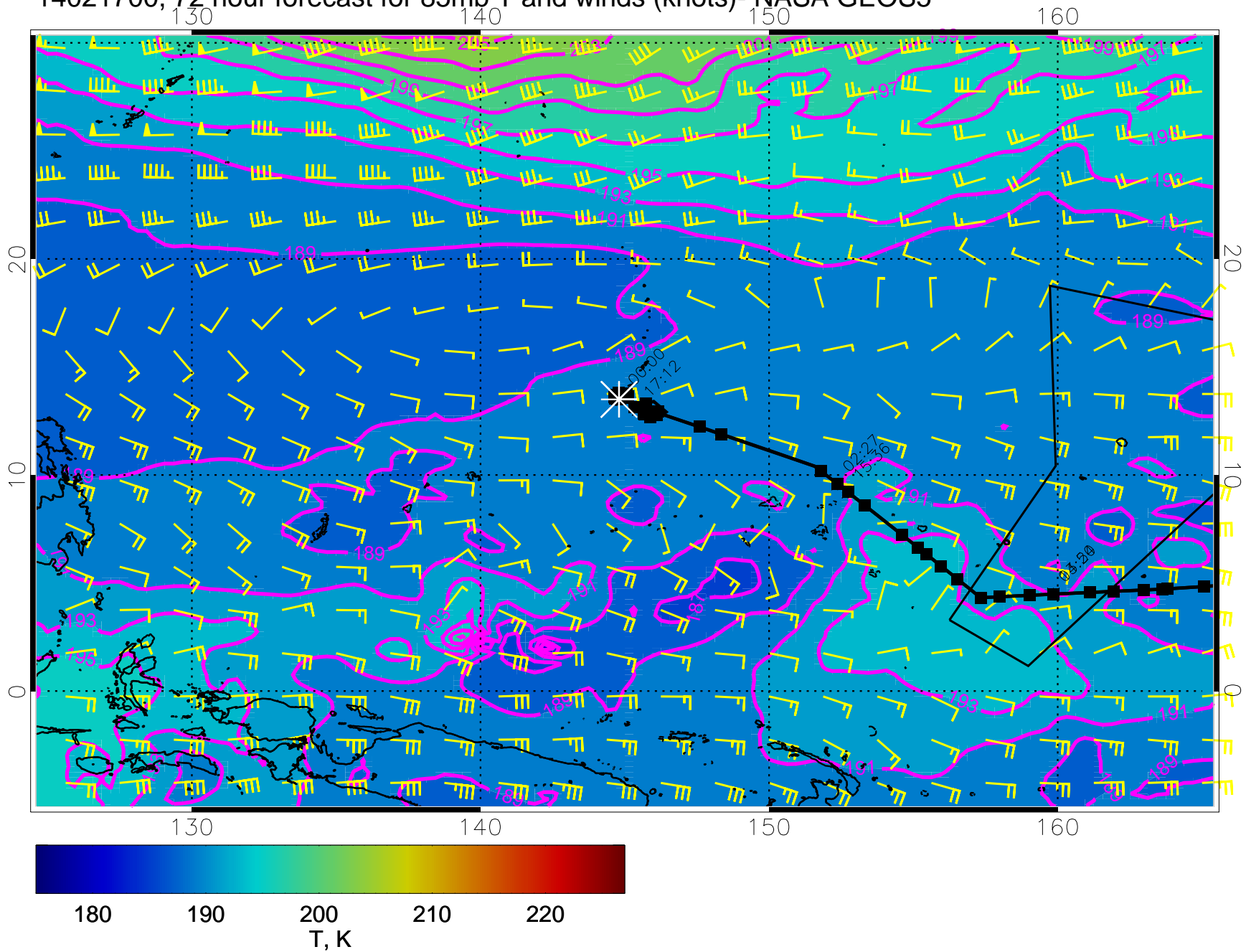
14021612, 60 hour forecast for 85mb T and winds (knots)- NASA GEOS5



14021618, 66 hour forecast for 85mb T and winds (knots)- NASA GEOS5

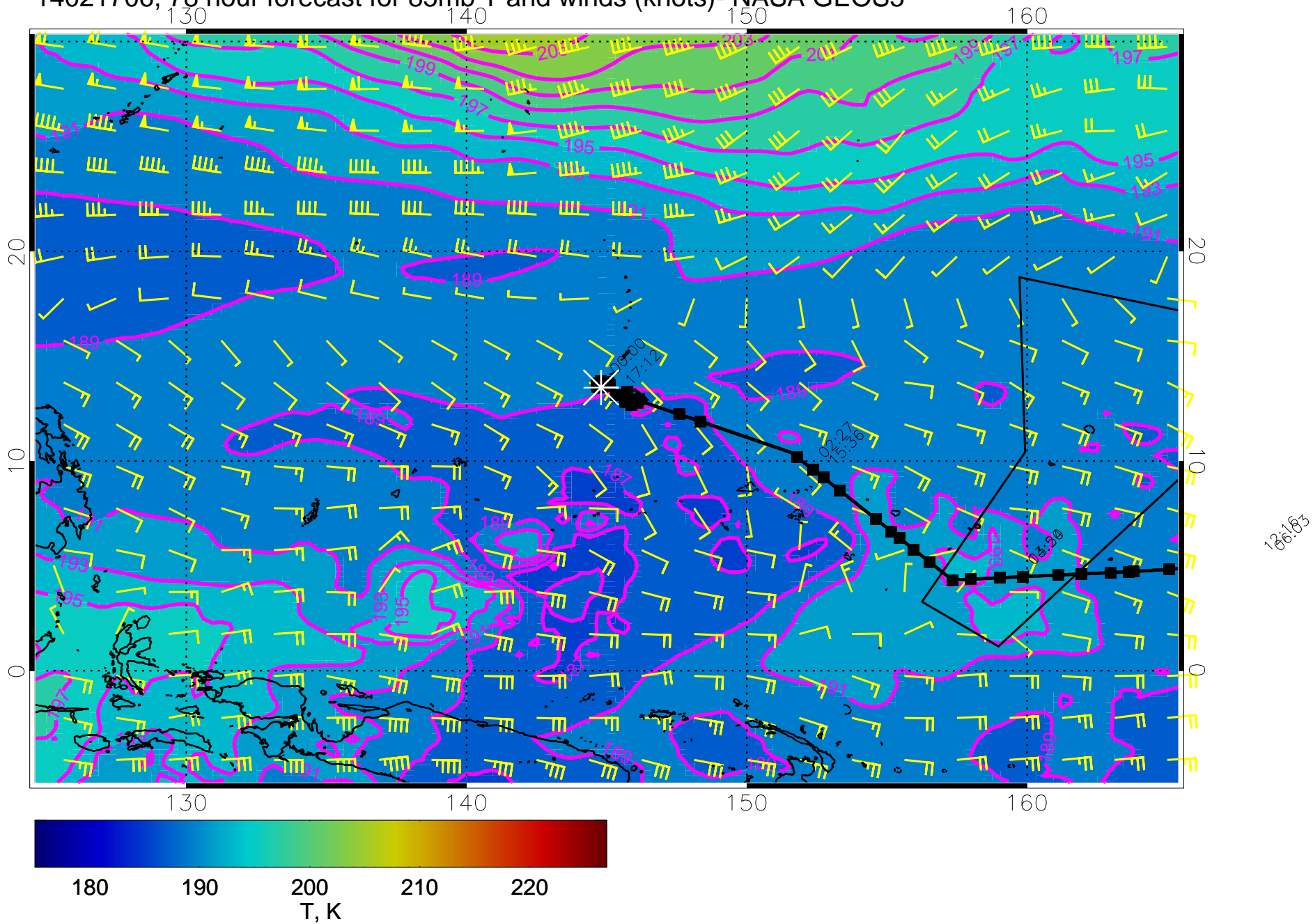


14021700, 72 hour forecast for 85mb T and winds (knots)- NASA GEOS5

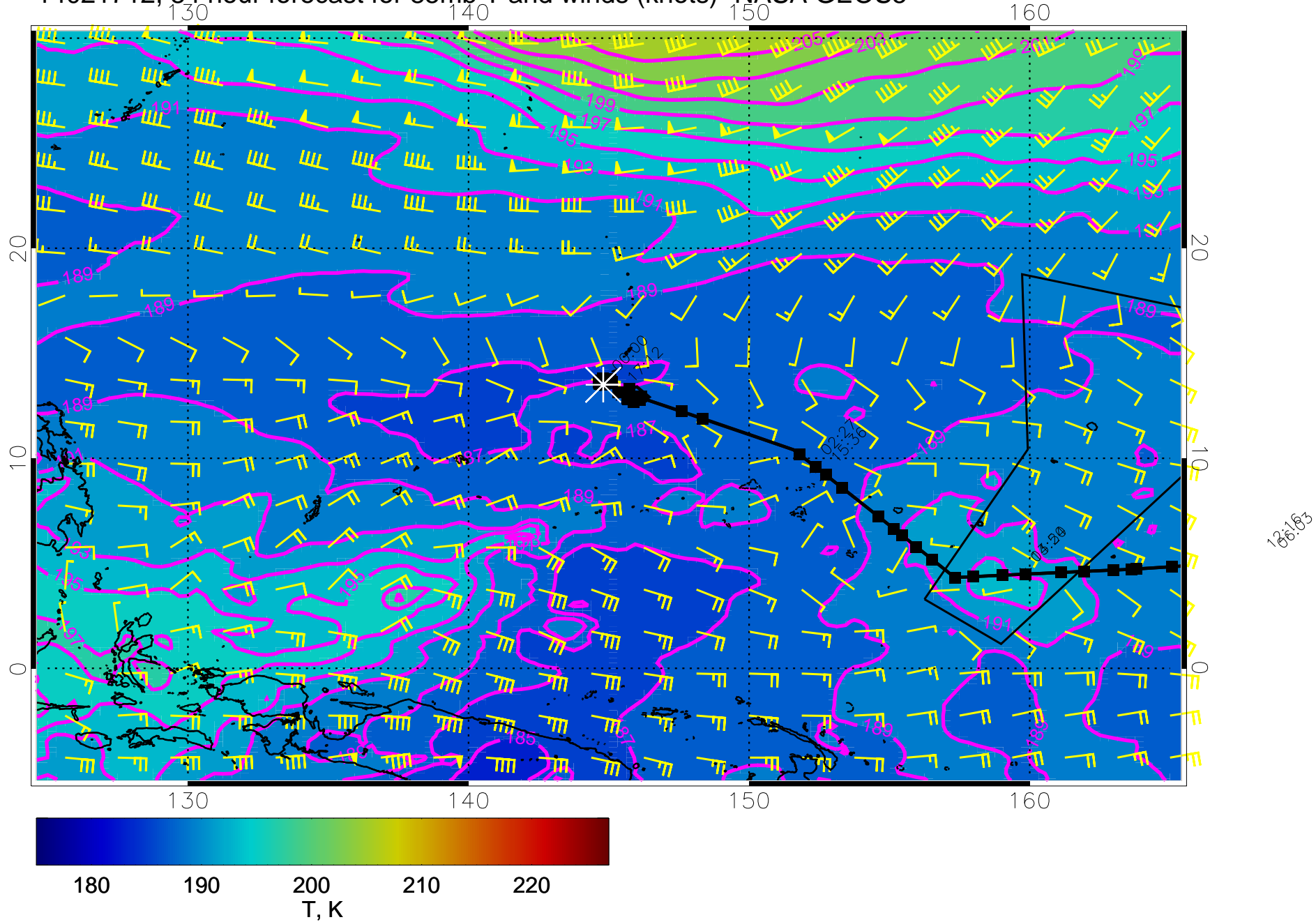




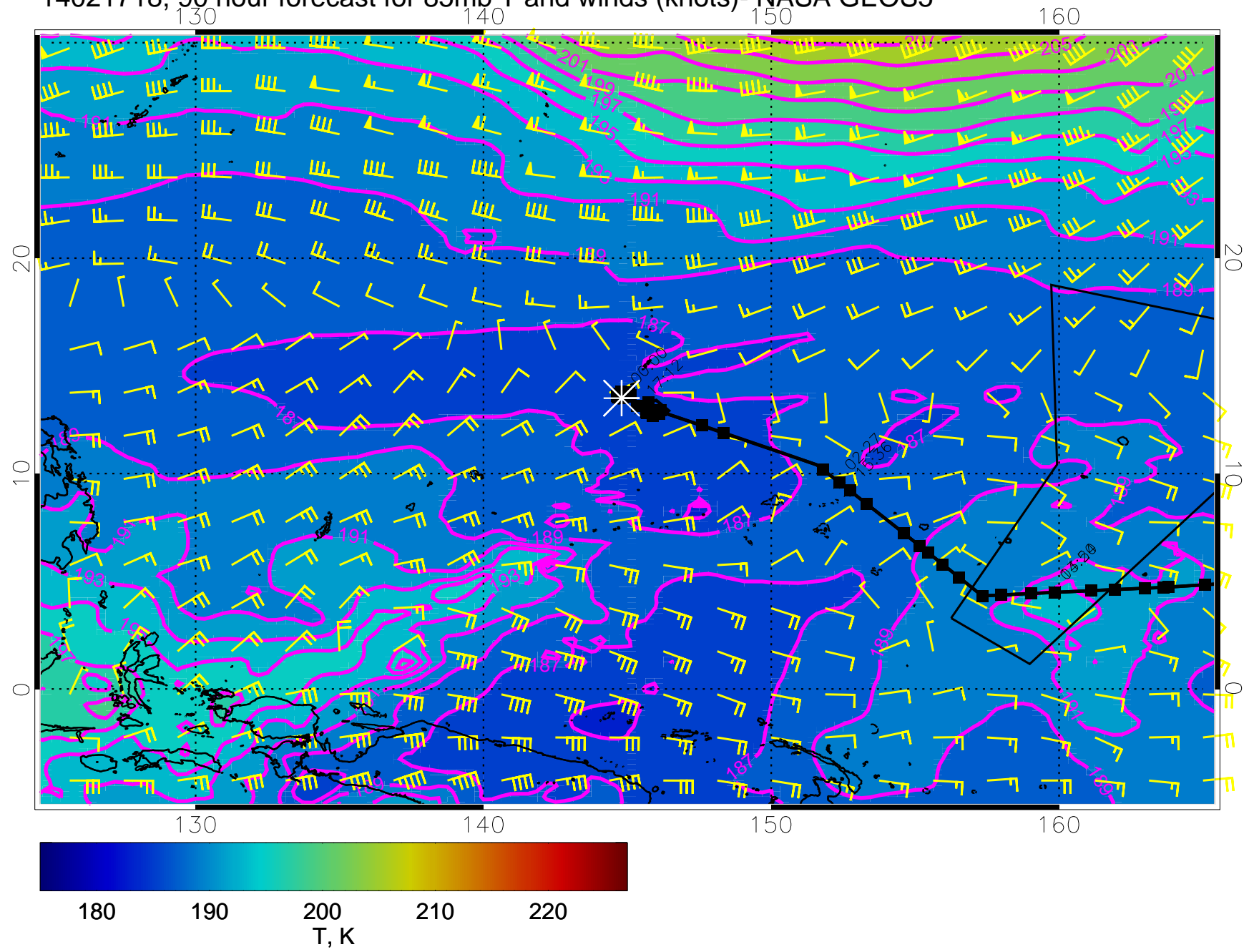
14021706, 78 hour forecast for 85mb T and winds (knots)- NASA GEOS5



14021712, 84 hour forecast for 85mb T and winds (knots)- NASA GEOS5

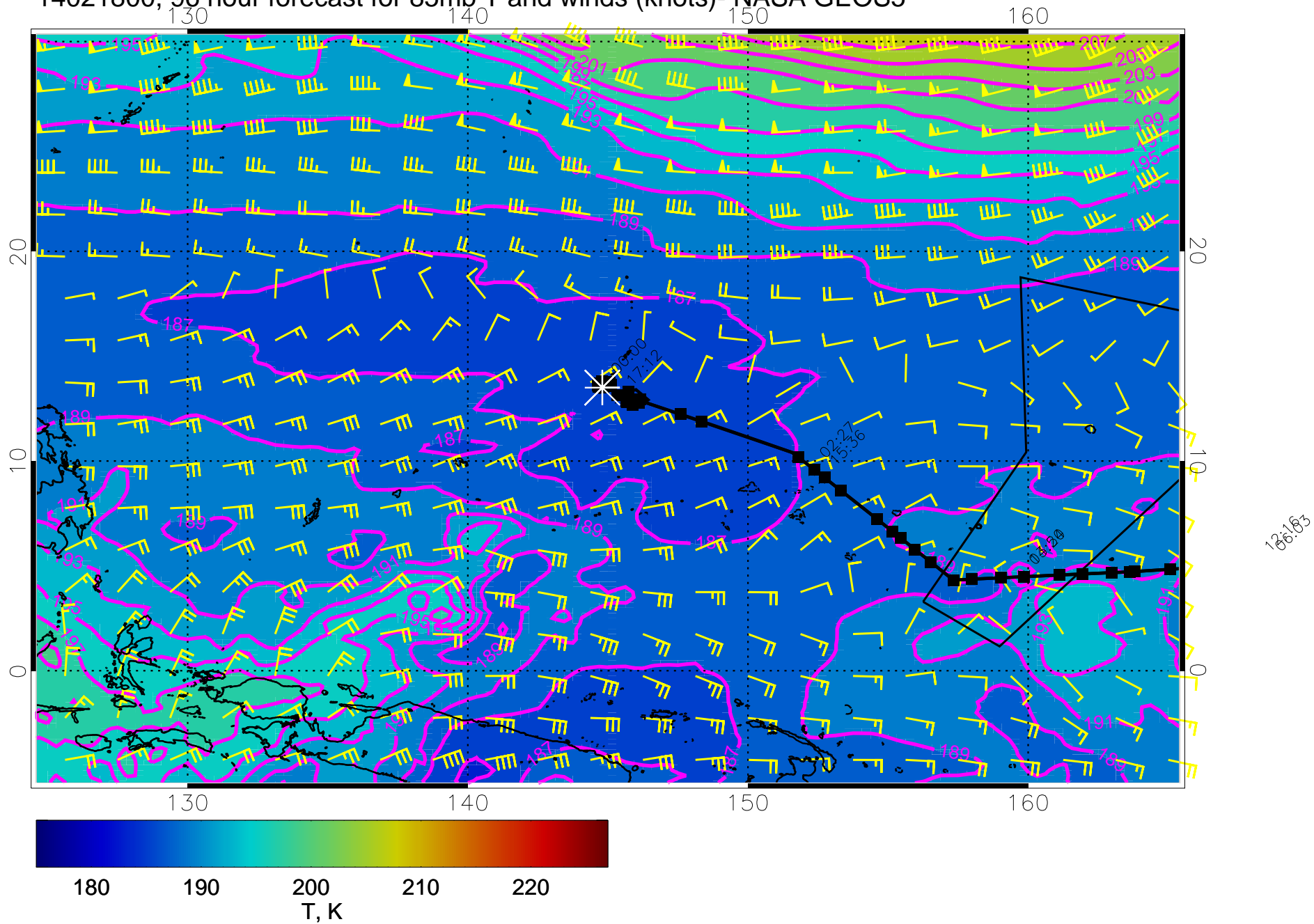


14021718, 90 hour forecast for 85mb T and winds (knots)- NASA GEOS5



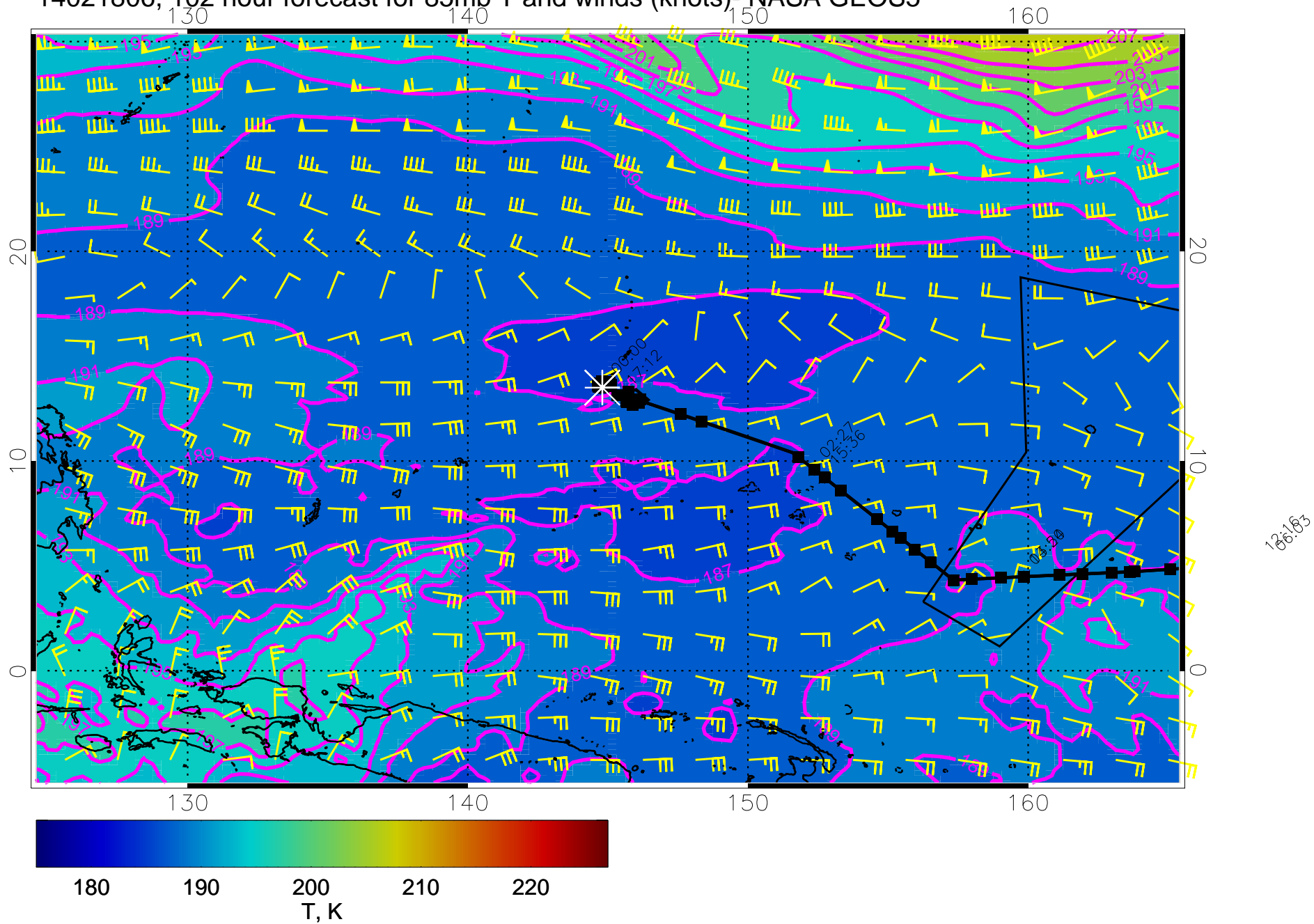
126.163

14021800, 96 hour forecast for 85mb T and winds (knots)- NASA GEOS5

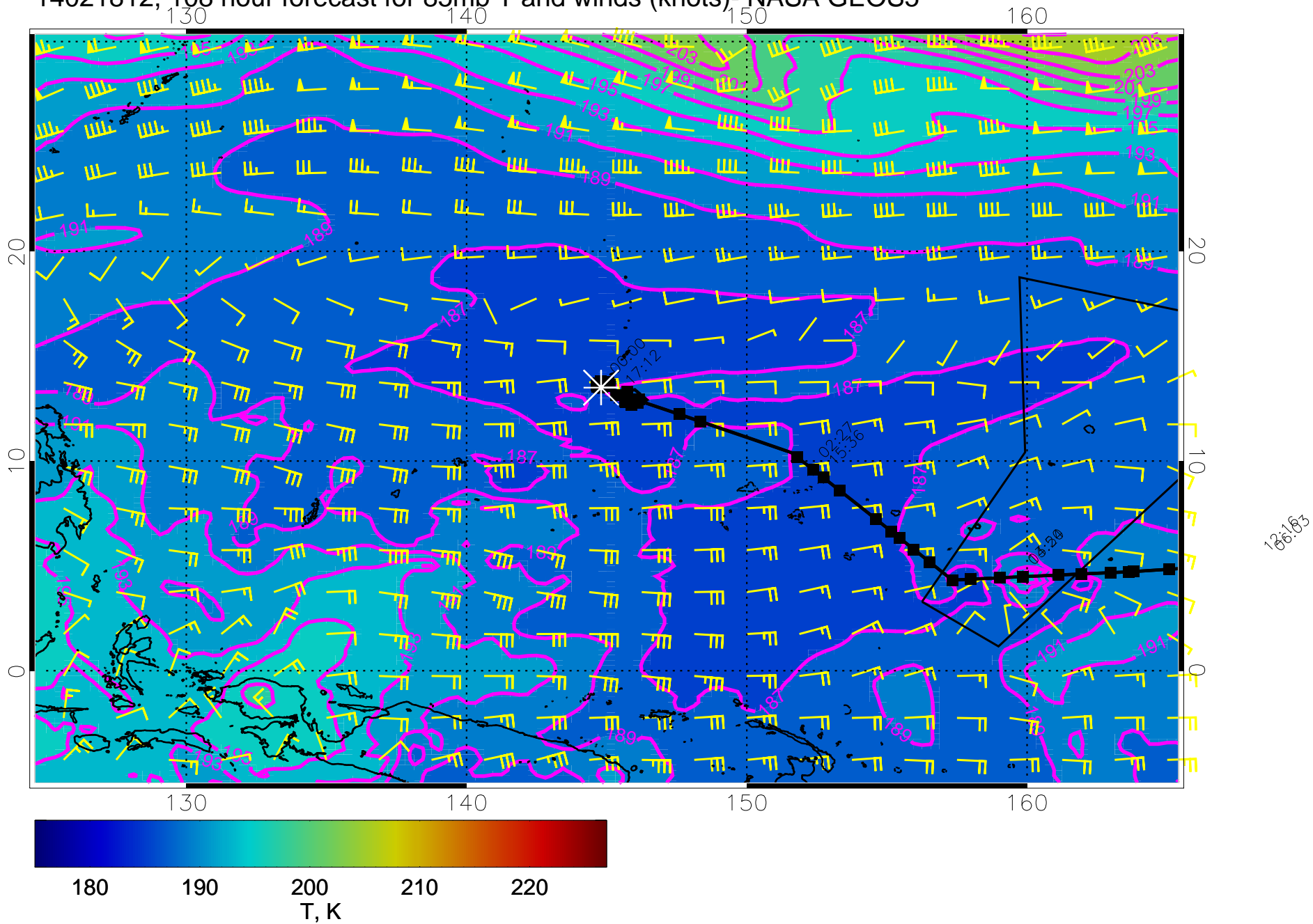




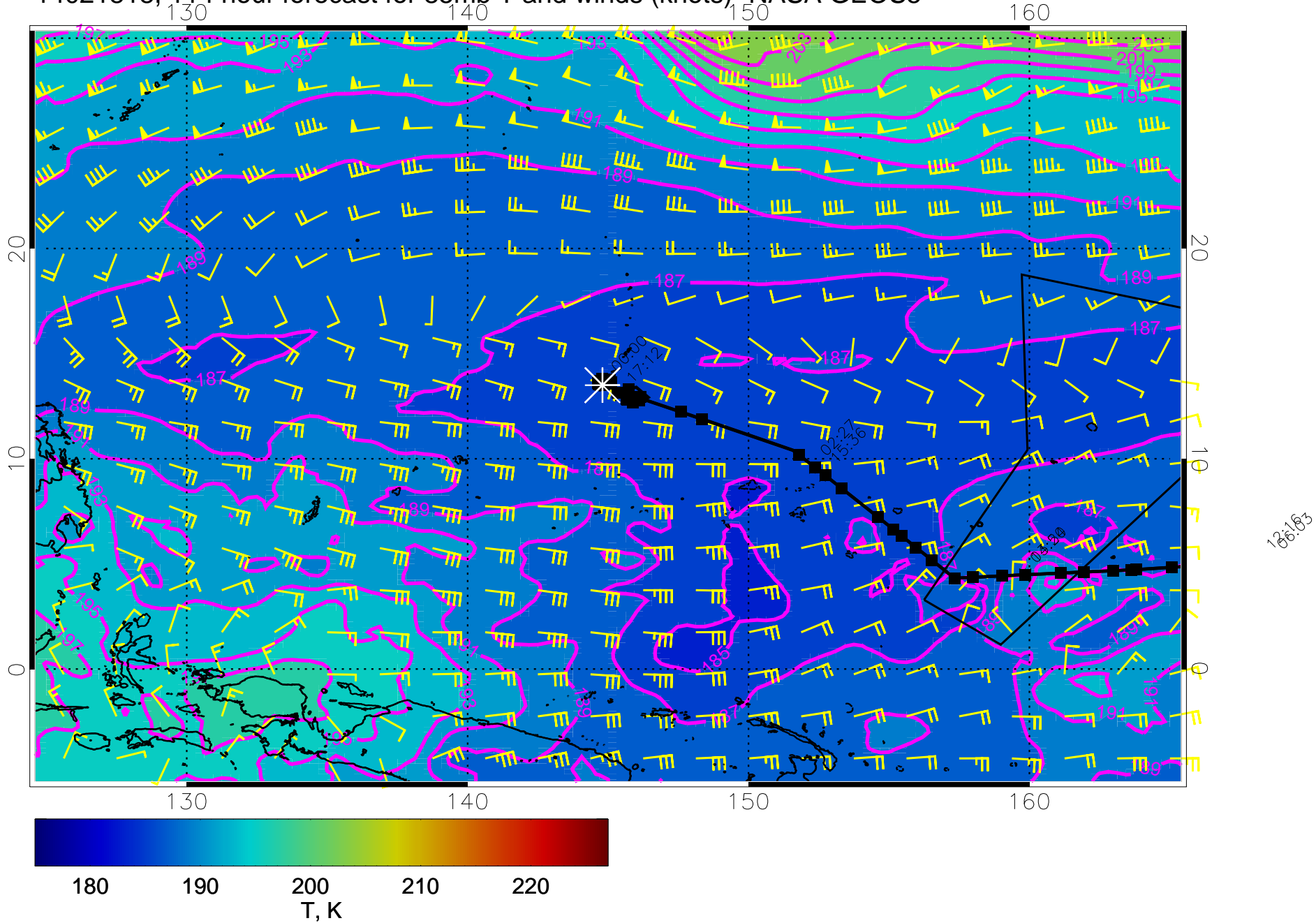
14021806, 102 hour forecast for 85mb T and winds (knots)- NASA GEOS5



14021812, 108 hour forecast for 85mb T and winds (knots)- NASA GEOS5



14021818, 114 hour forecast for 85mb T and winds (knots)- NASA GEOS5



14021900, 120 hour forecast for 85mb T and winds (knots)- NASA GEOS5

