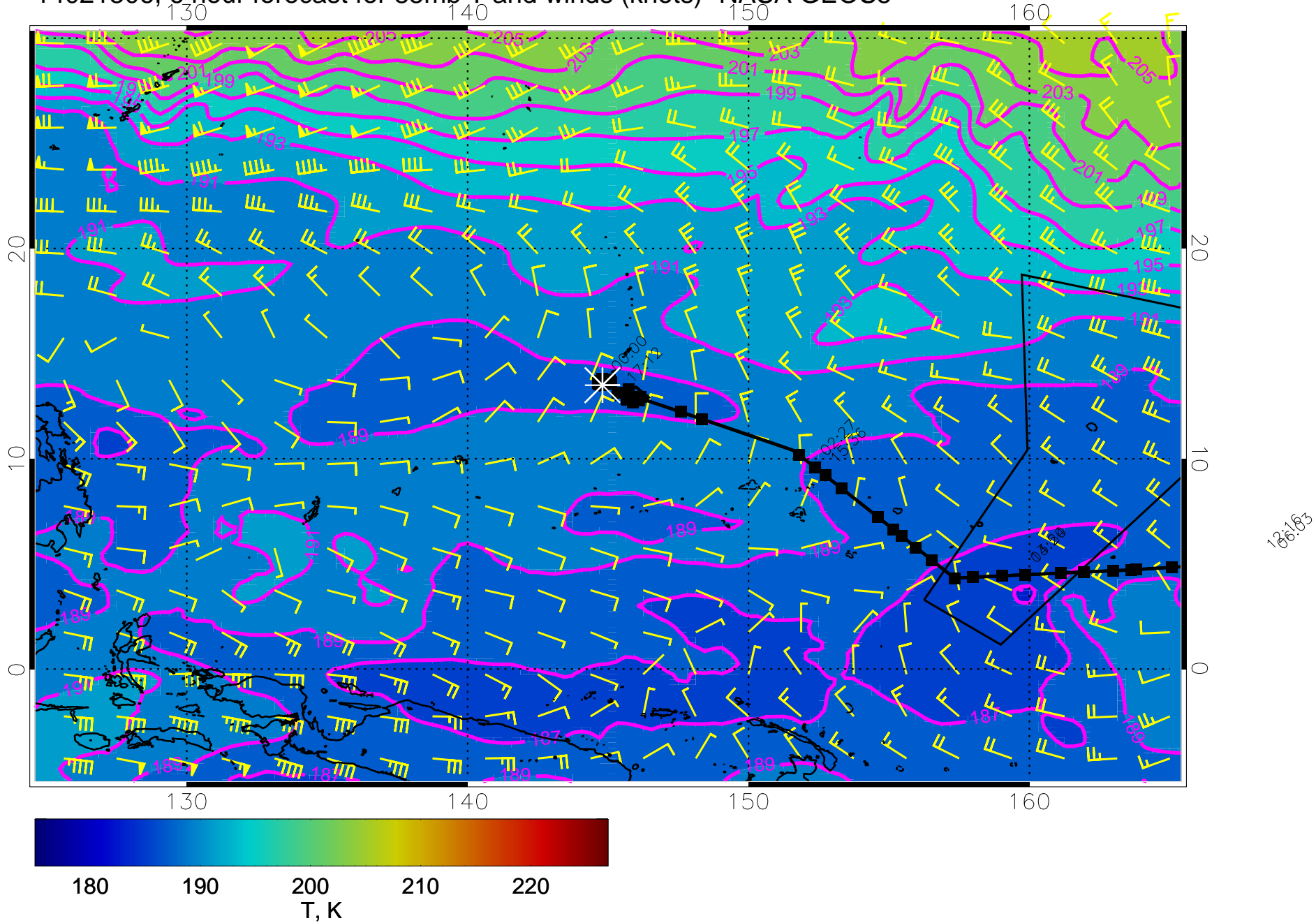
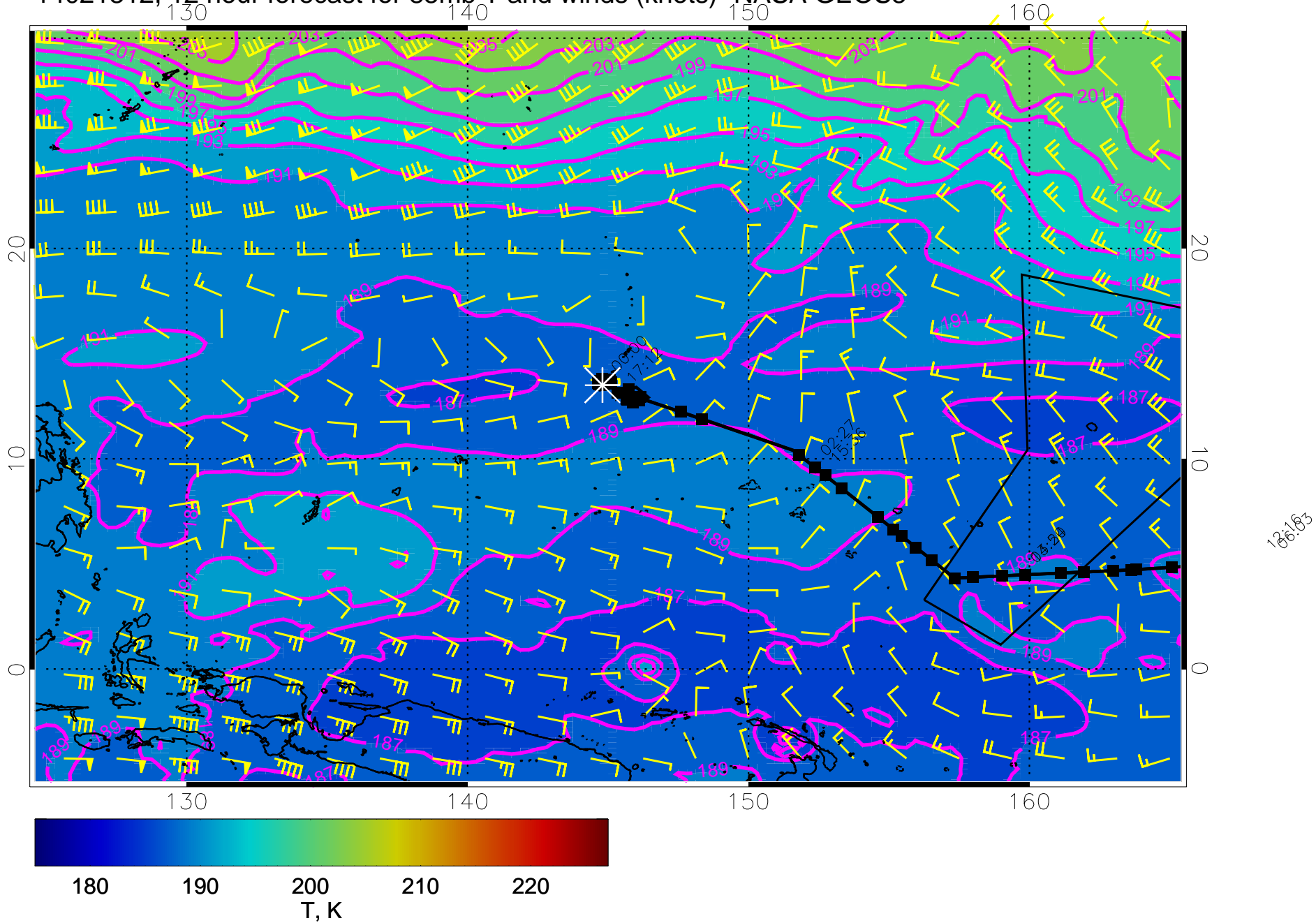


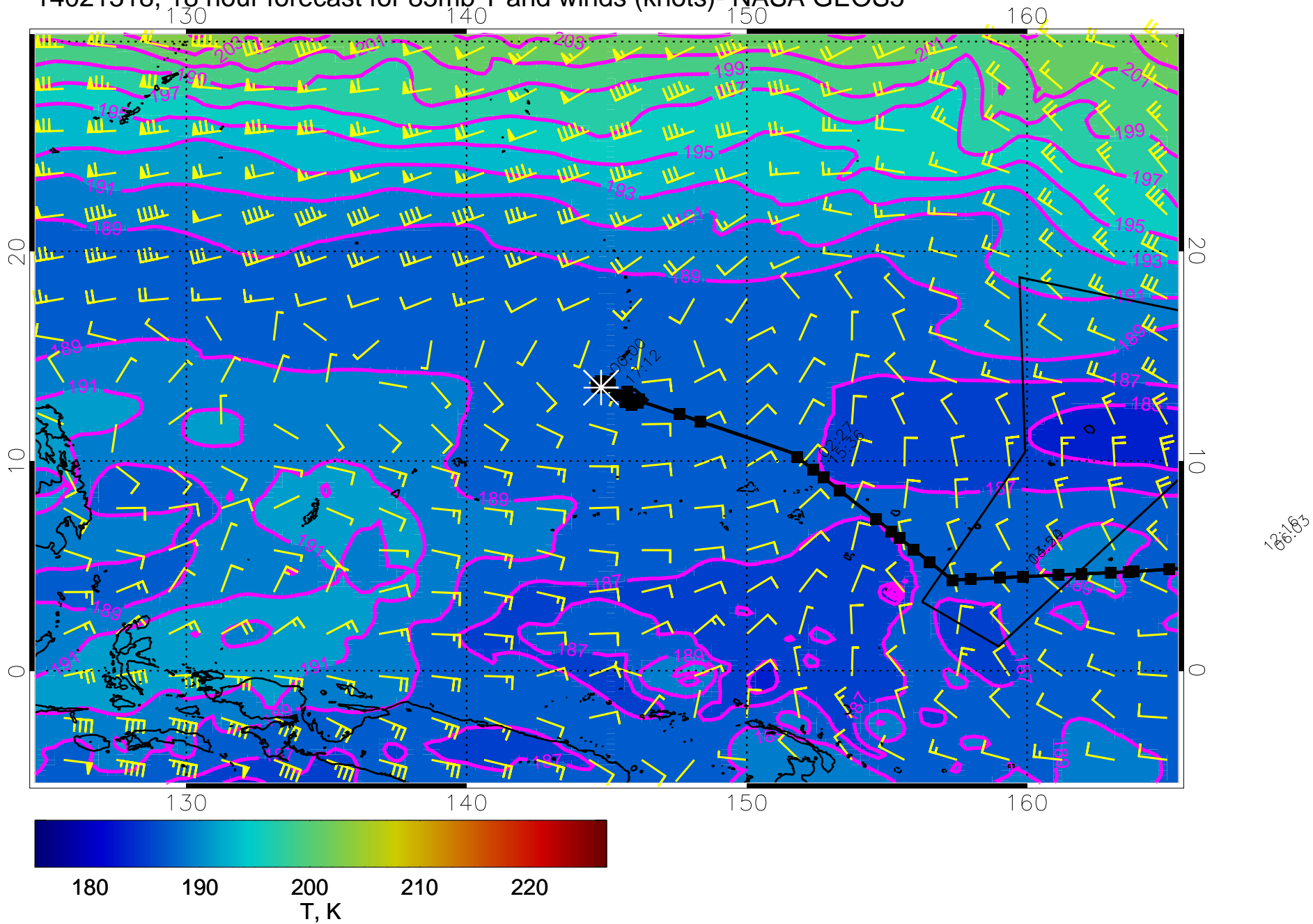
14021306, 6 hour forecast for 85mb T and winds (knots)- NASA GEOS5



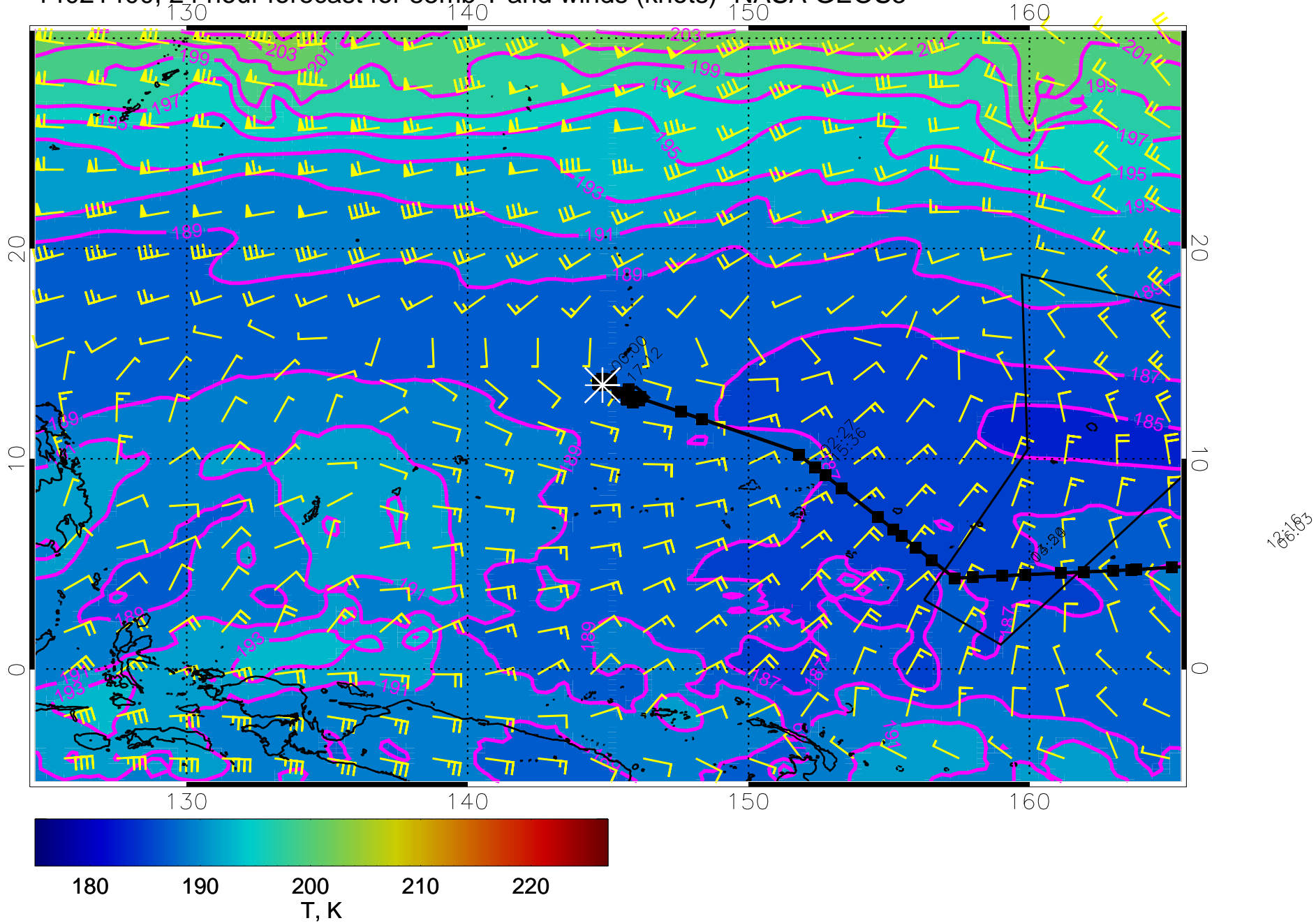
14021312, 12 hour forecast for 85mb T and winds (knots)- NASA GEOS5



14021318, 18 hour forecast for 85mb T and winds (knots)- NASA GEOS5

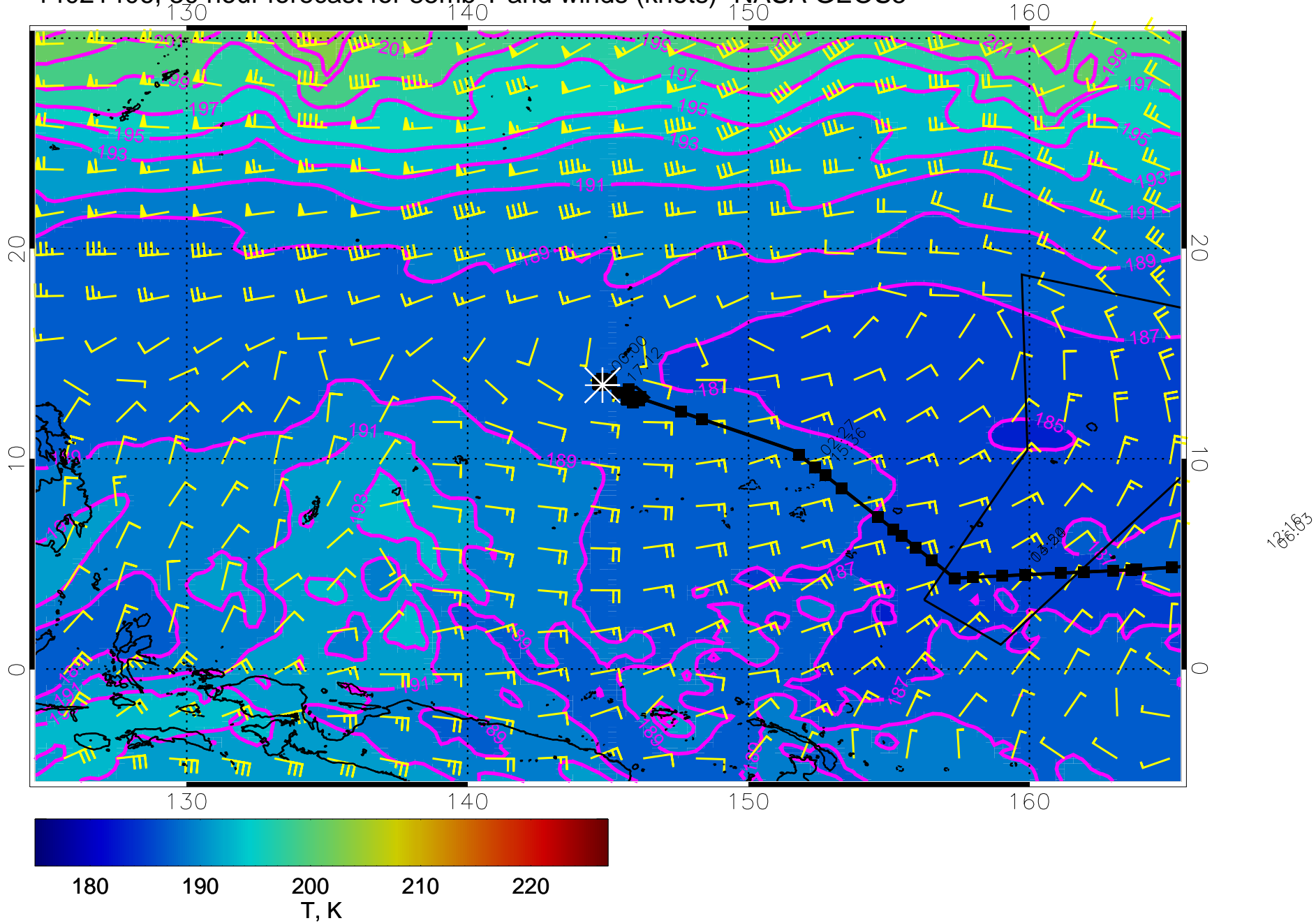


14021400, 24 hour forecast for 85mb T and winds (knots)- NASA GEOS5

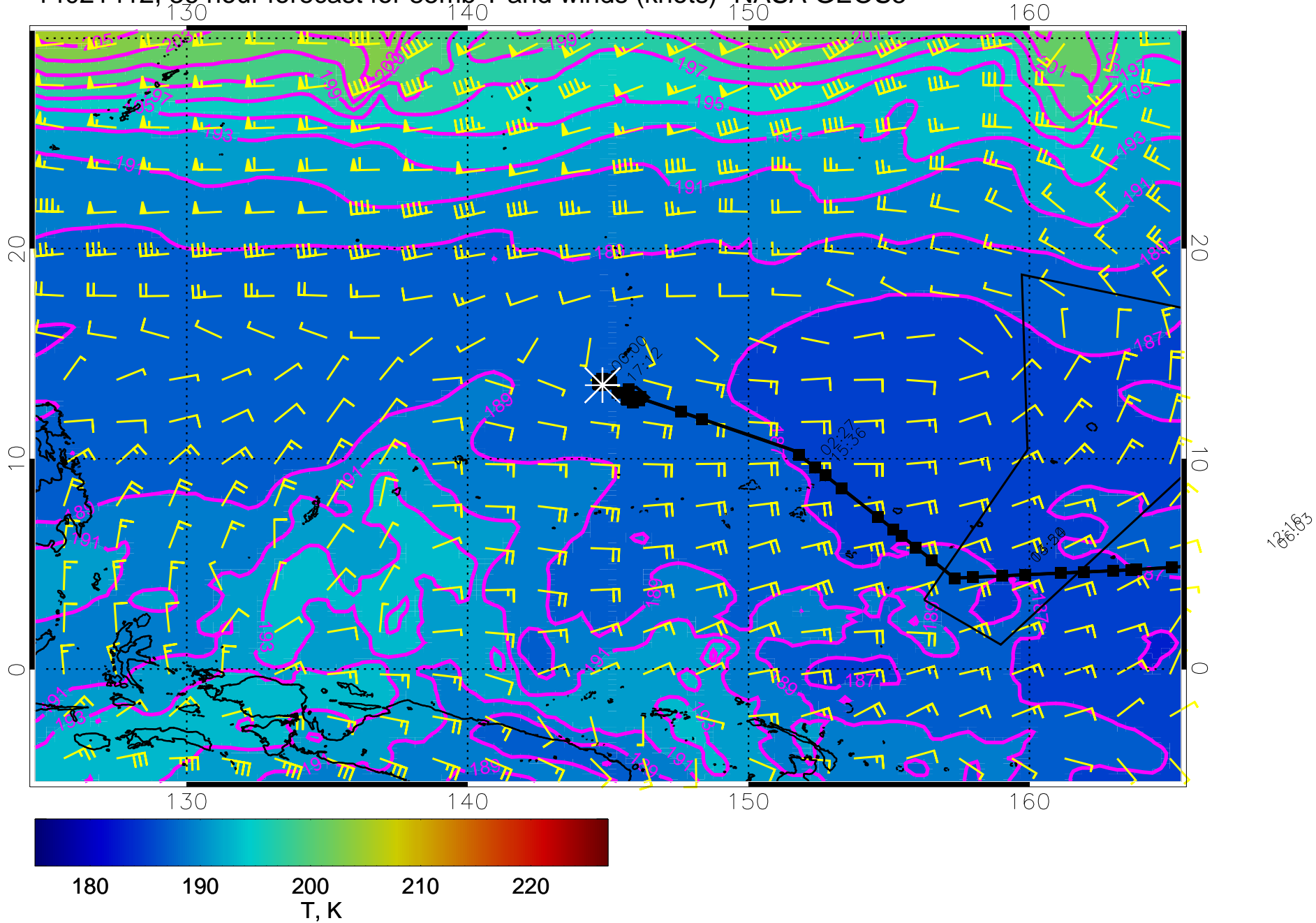




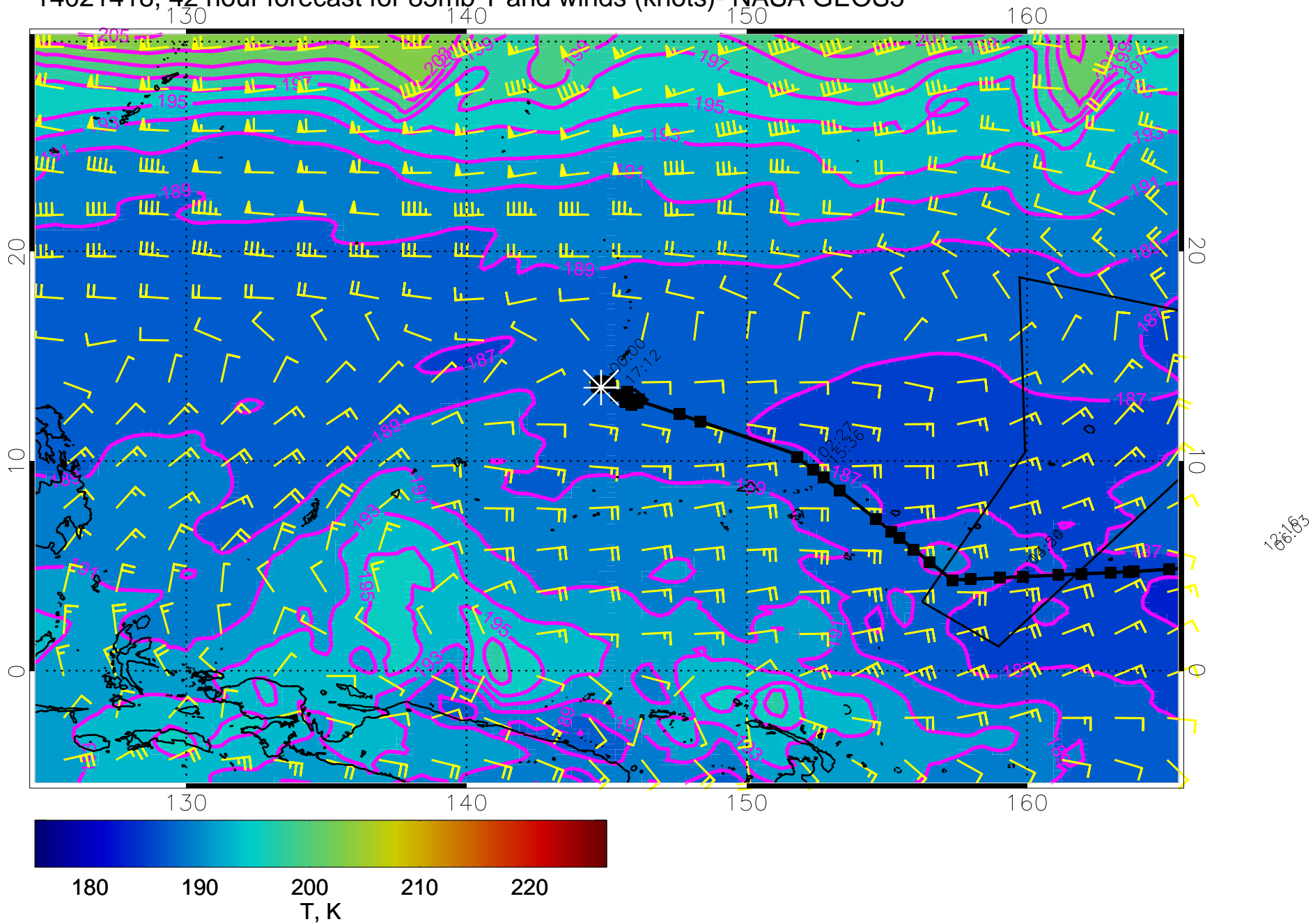
14021406, 30 hour forecast for 85mb T and winds (knots)- NASA GEOS5



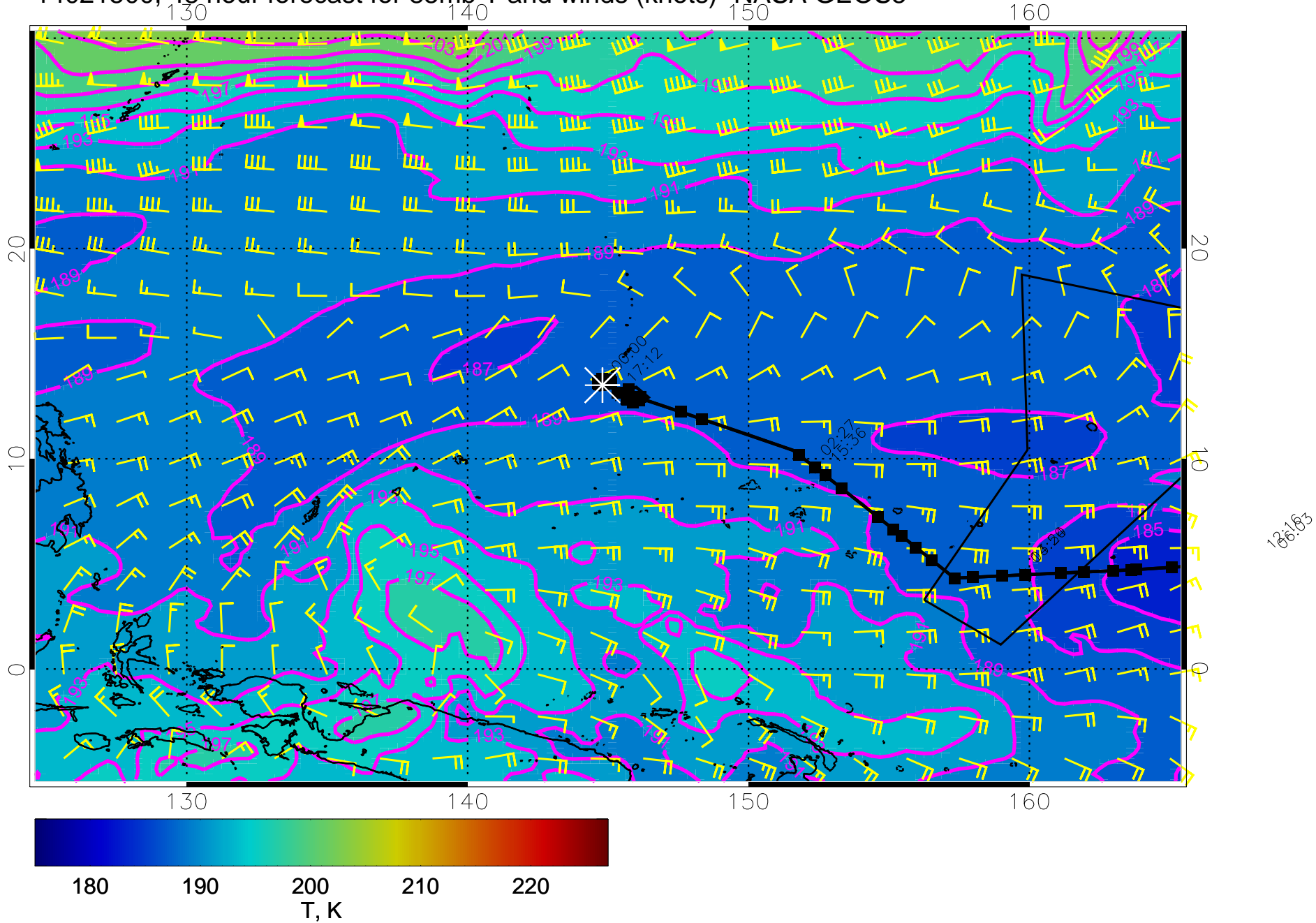
14021412, 36 hour forecast for 85mb T and winds (knots)- NASA GEOS5



14021418, 42 hour forecast for 85mb T and winds (knots)- NASA GEOS5

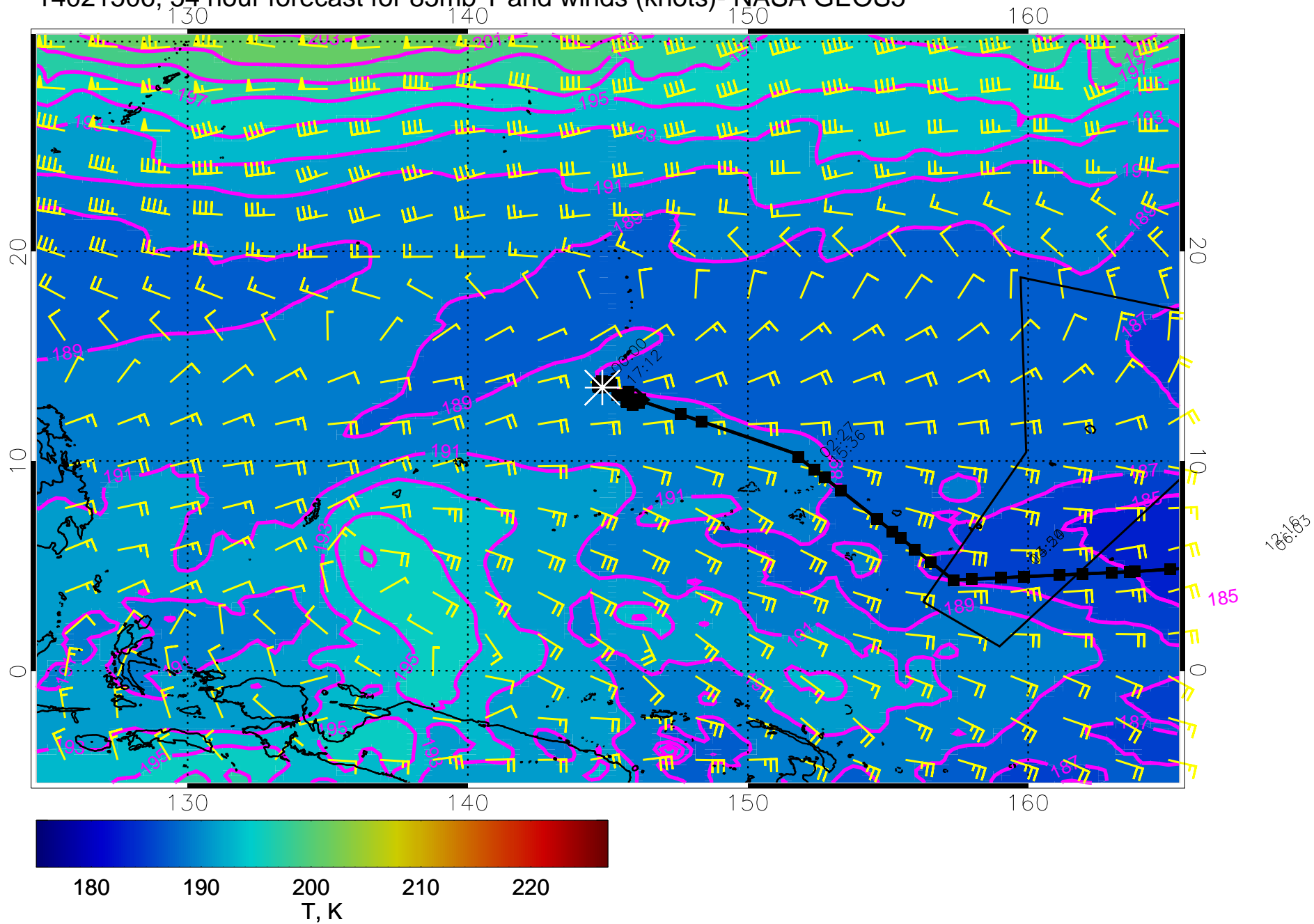


14021500, 48 hour forecast for 85mb T and winds (knots)- NASA GEOS5

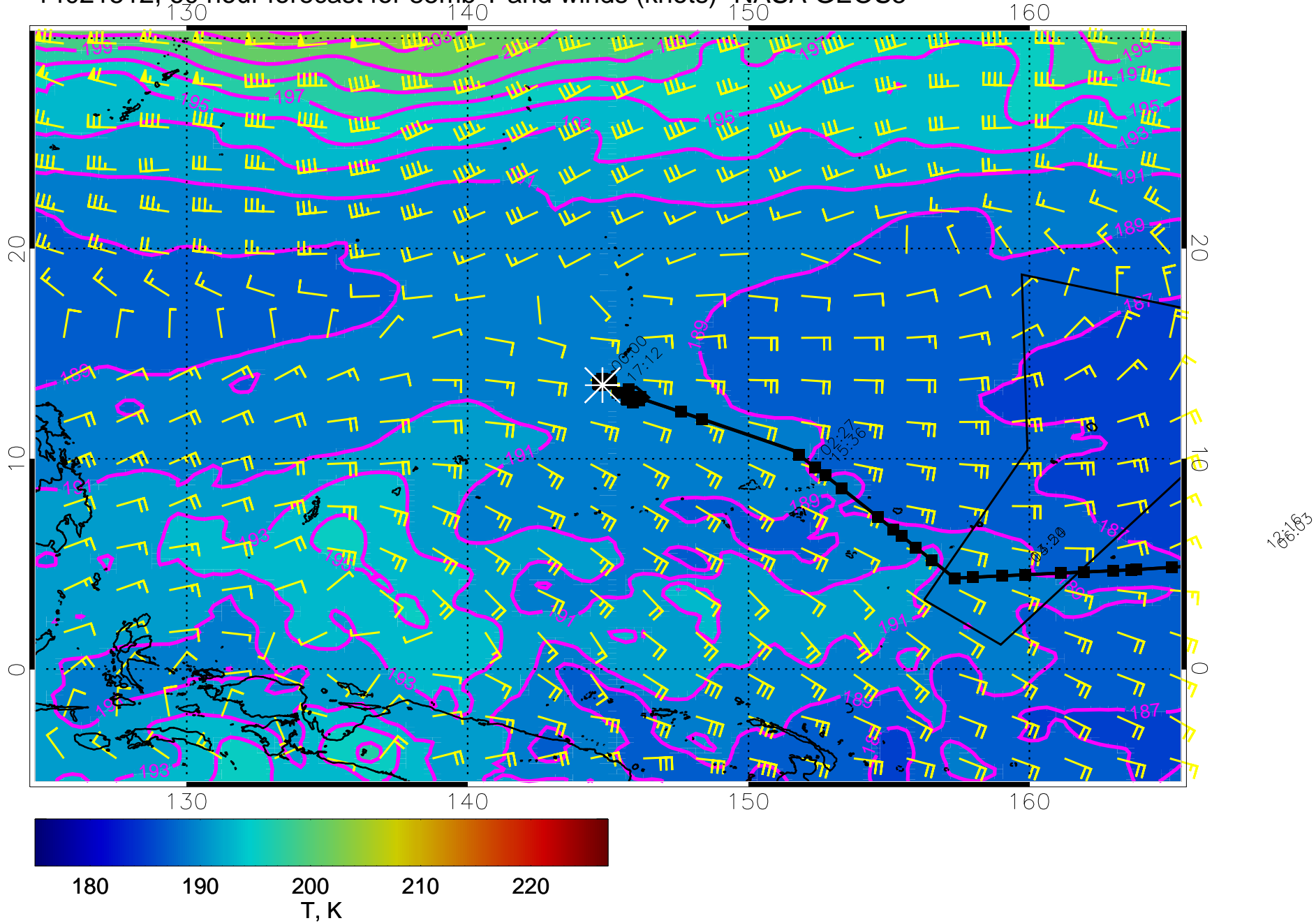




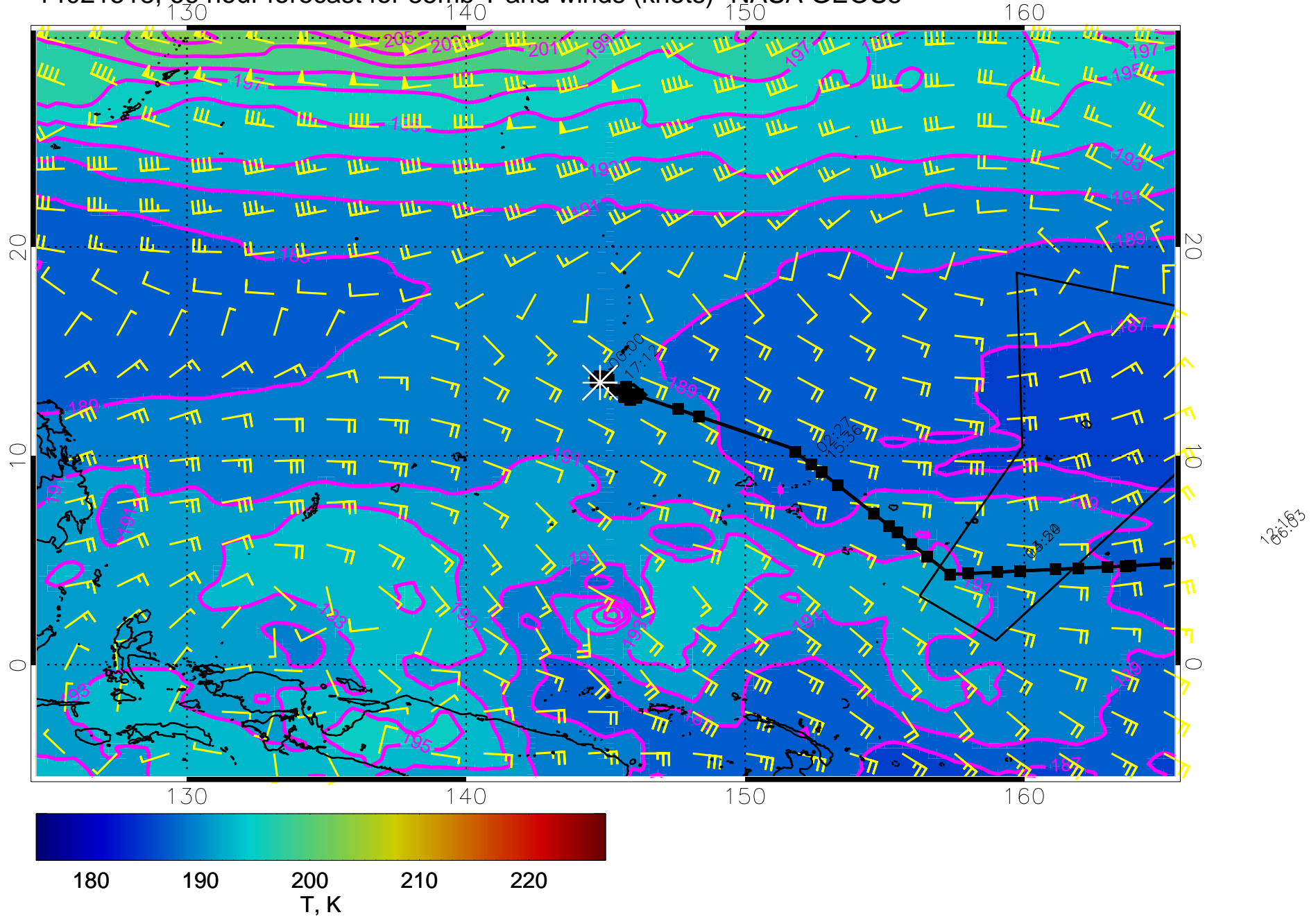
14021506, 54 hour forecast for 85mb T and winds (knots)- NASA GEOS5



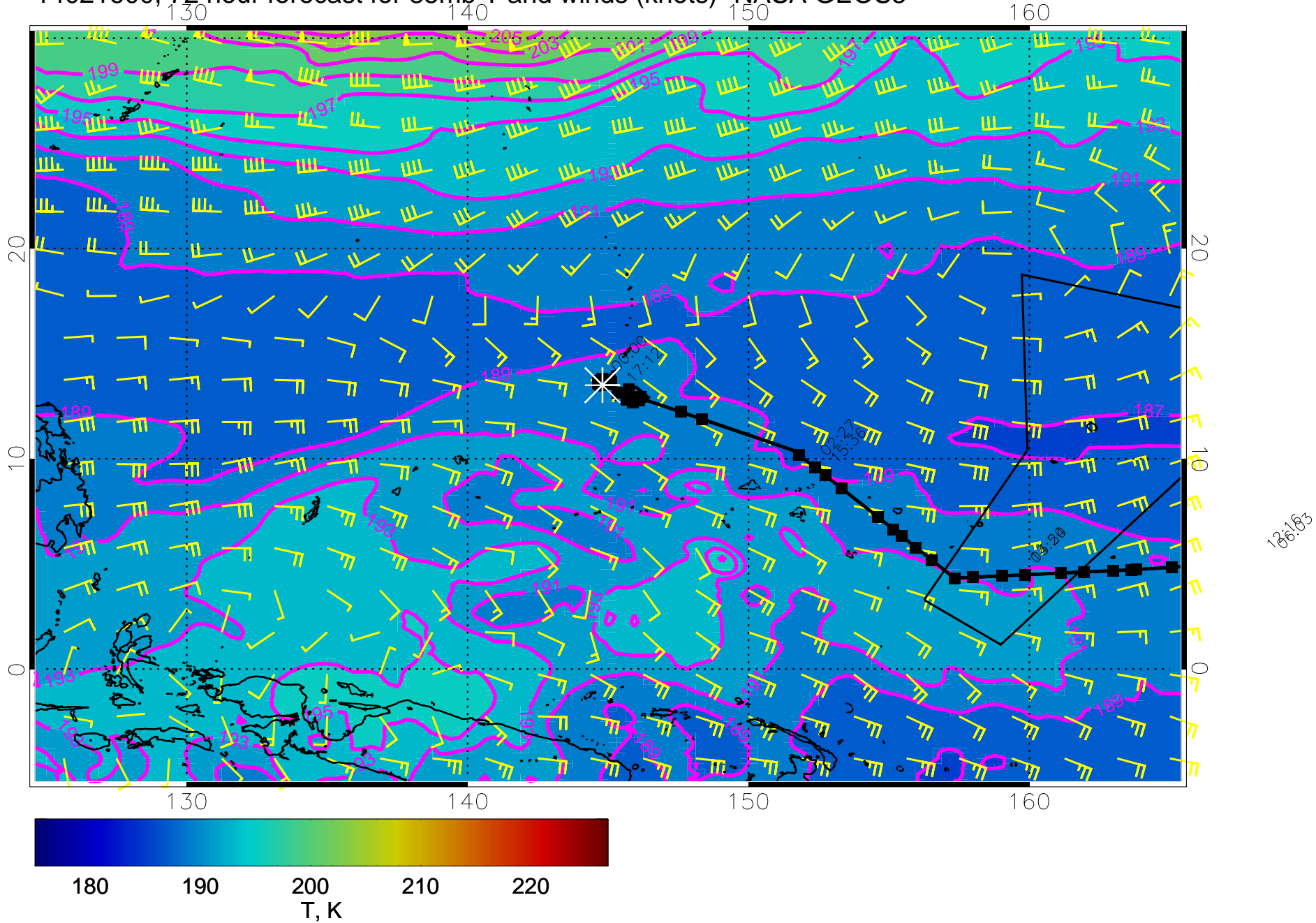
14021512, 60 hour forecast for 85mb T and winds (knots)- NASA GEOS5



14021518, 66 hour forecast for 85mb T and winds (knots)- NASA GEOS5

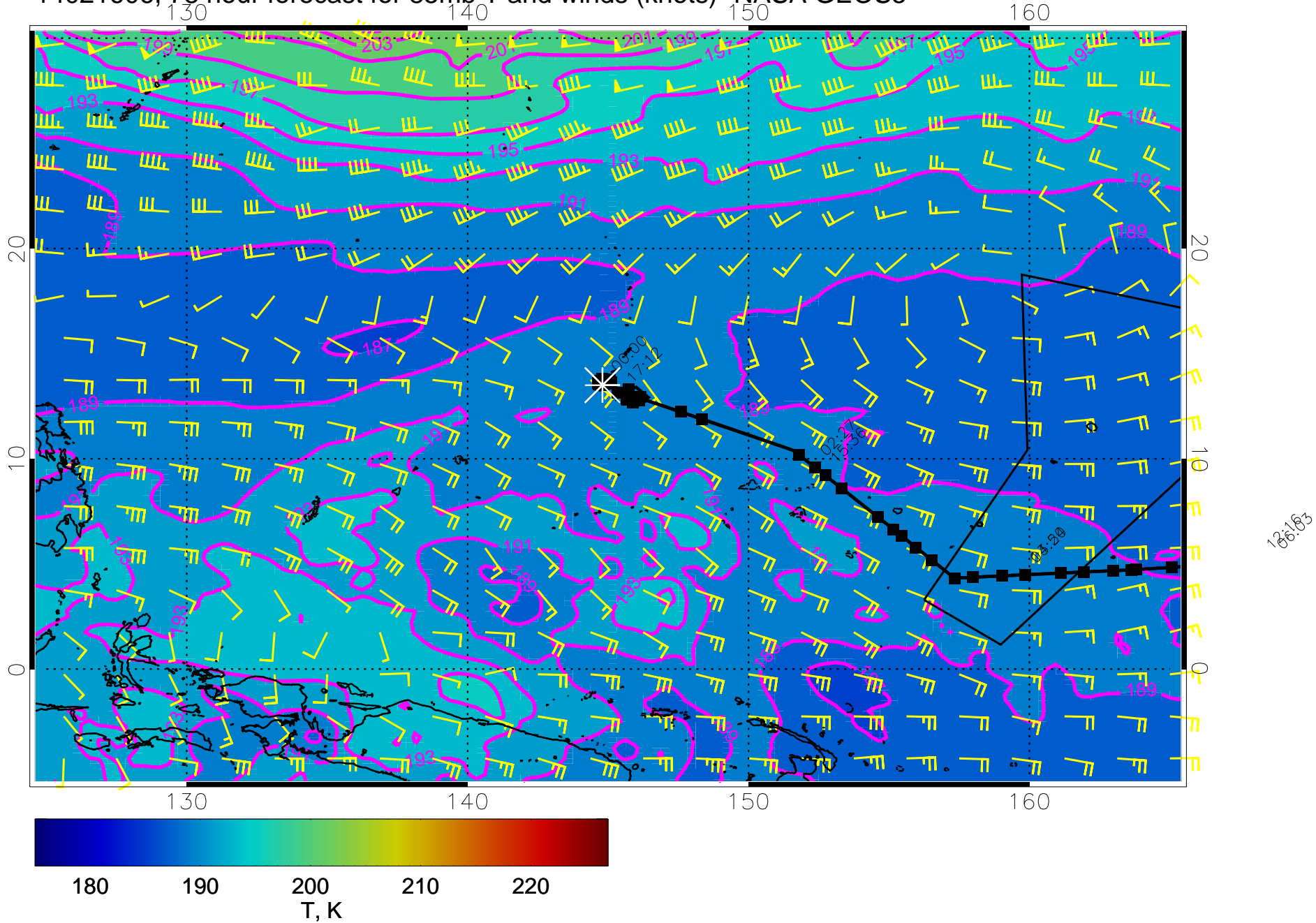


14021600, 72 hour forecast for 85mb T and winds (knots)- NASA GEOS5

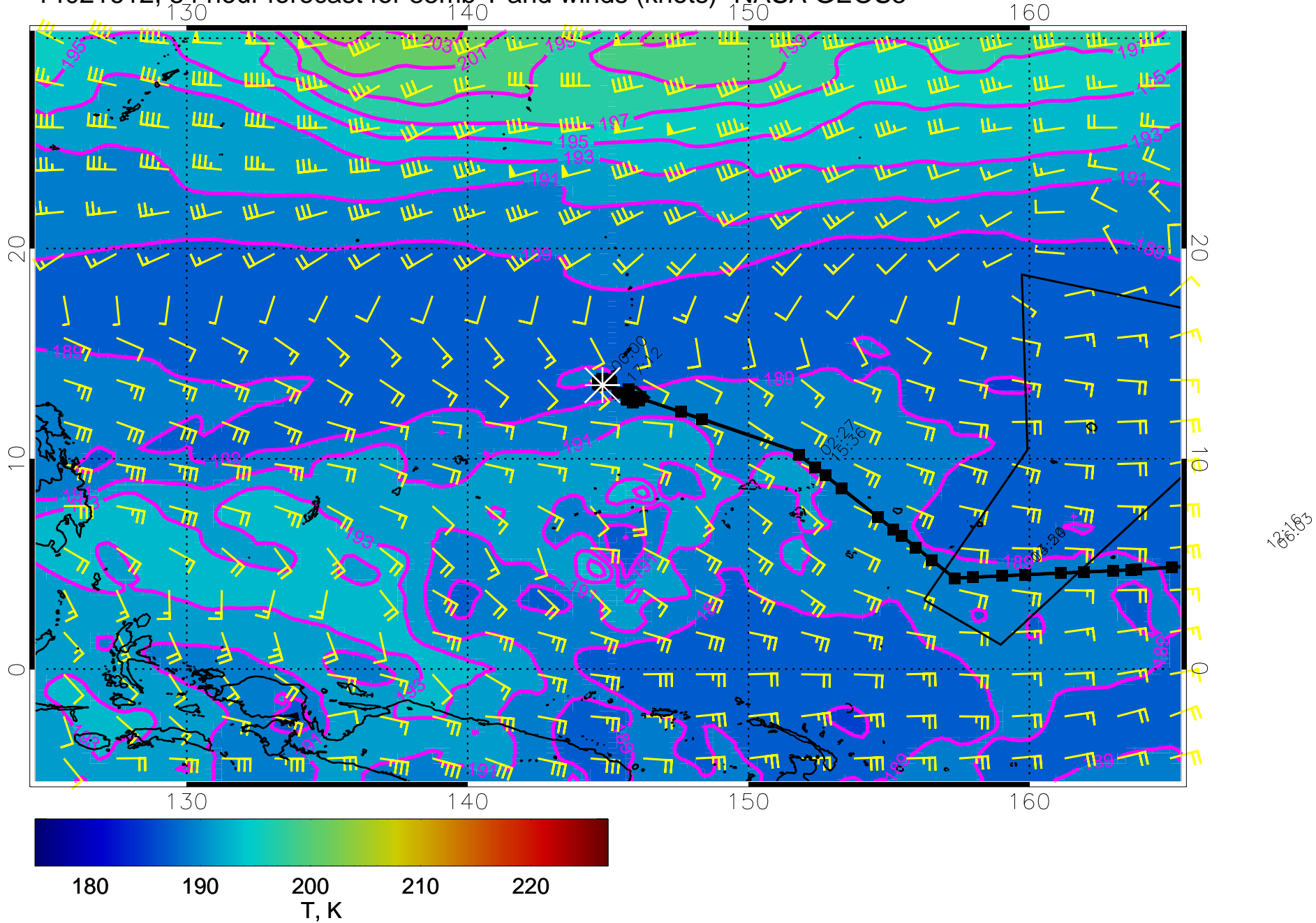




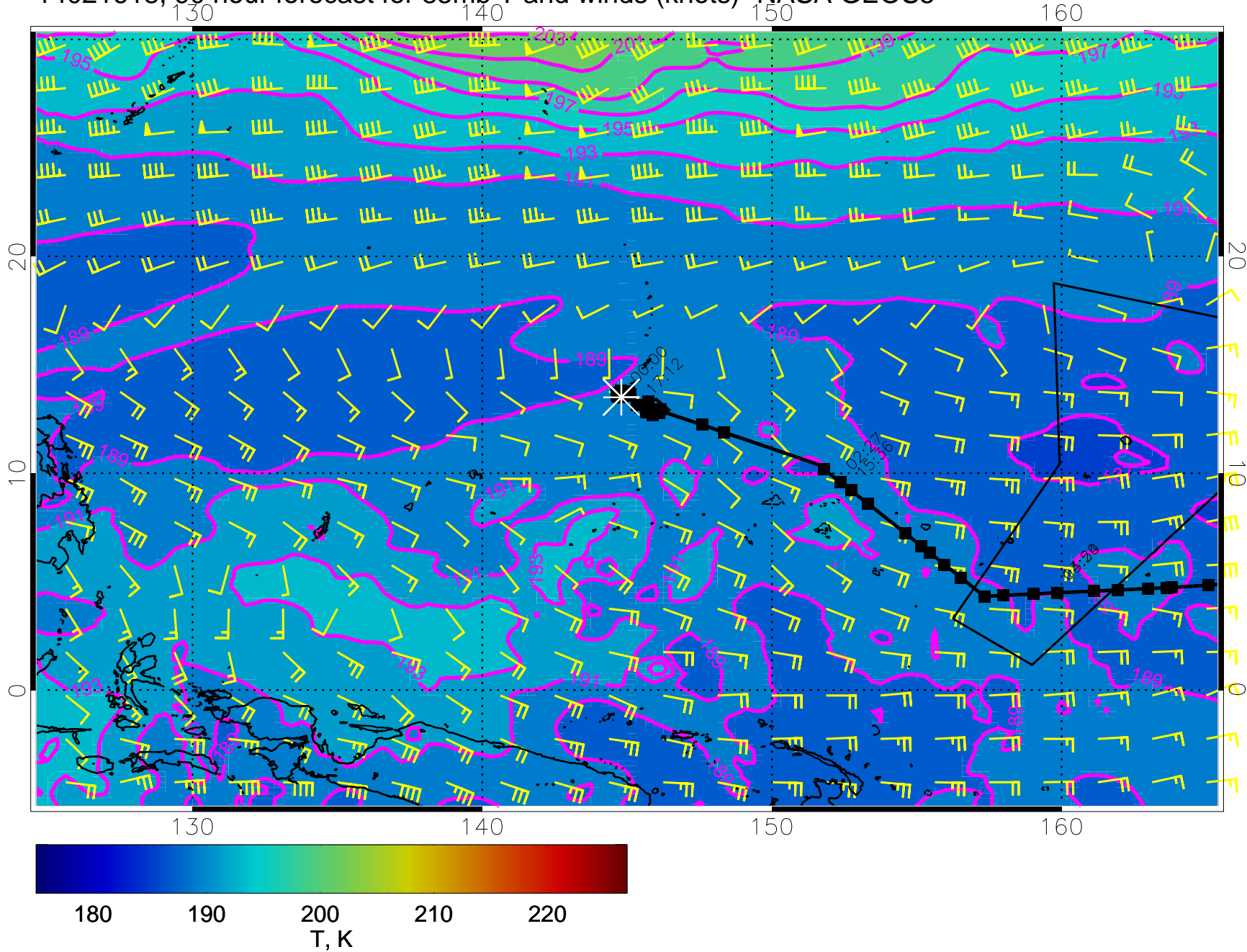
14021606, 78 hour forecast for 85mb T and winds (knots)- NASA GEOS5



14021612, 84 hour forecast for 85mb T and winds (knots)- NASA GEOS5

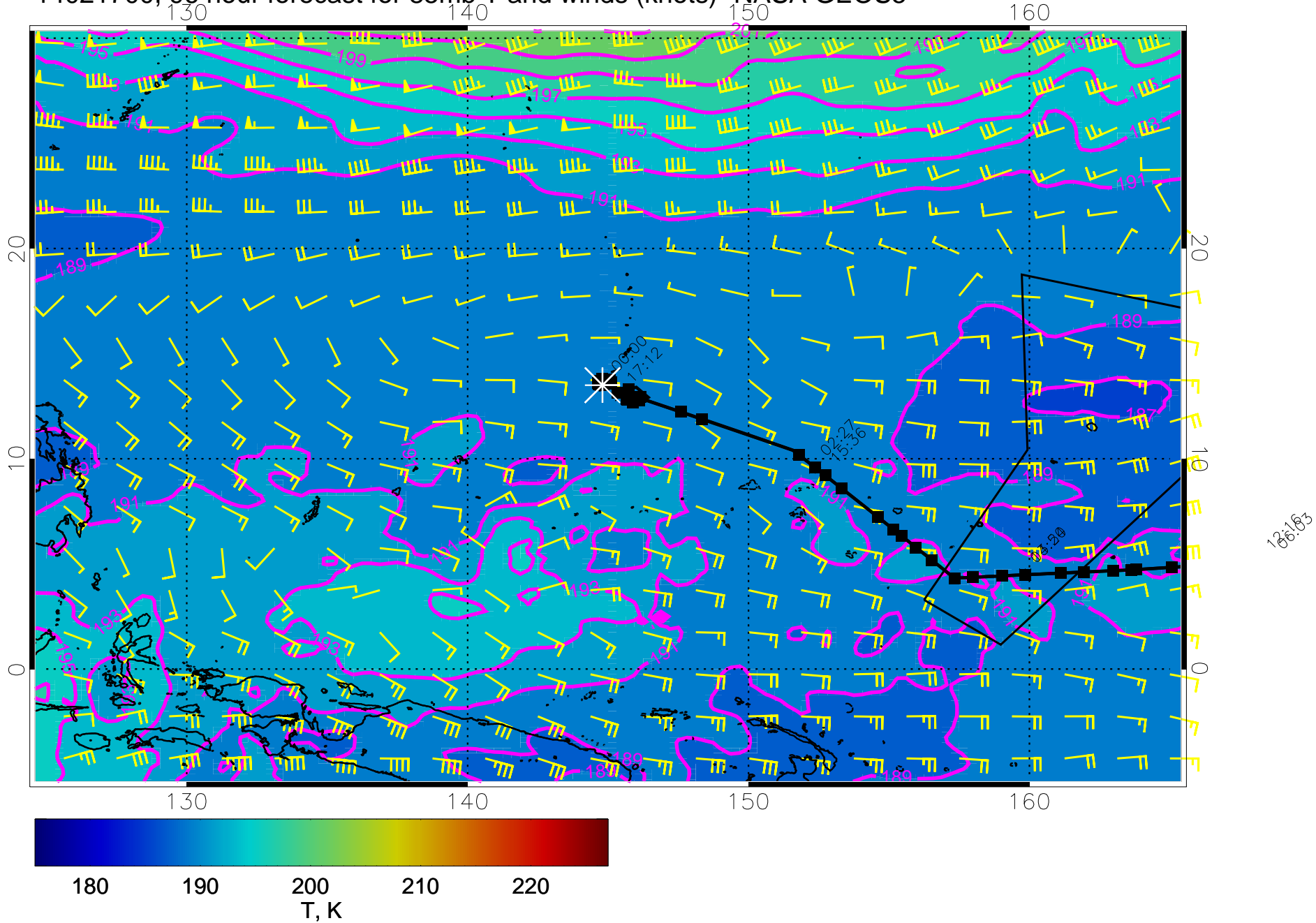


14021618, 90 hour forecast for 85mb T and winds (knots)- NASA GEOS5



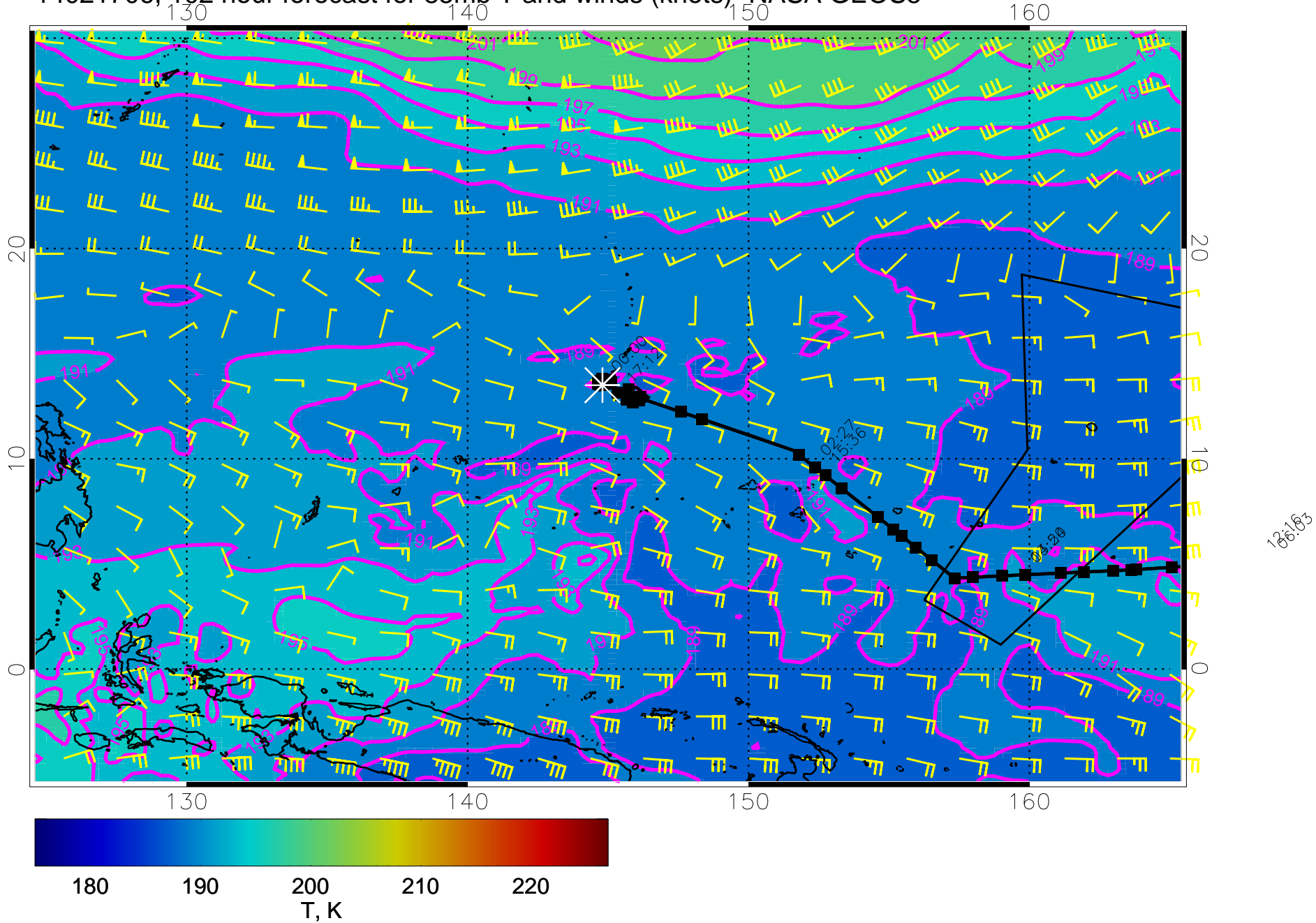
14021618

14021700, 96 hour forecast for 85mb T and winds (knots)- NASA GEOS5

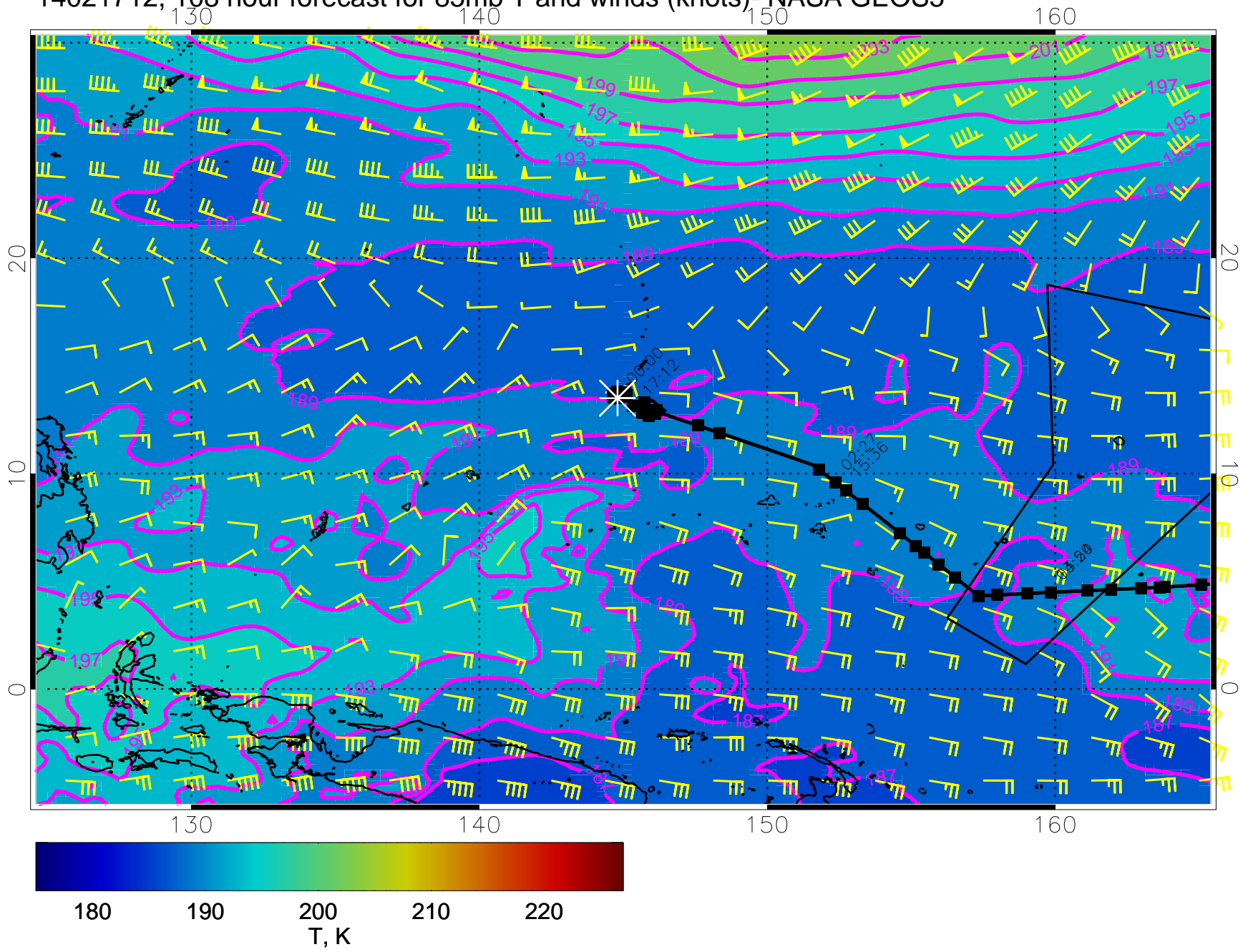




14021706, 102 hour forecast for 85mb T and winds (knots)- NASA GEOS5

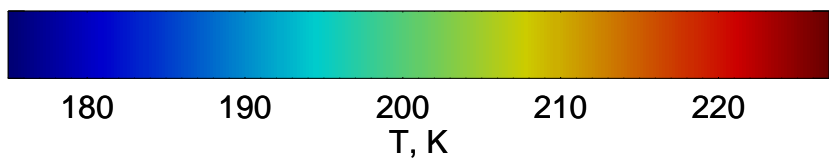
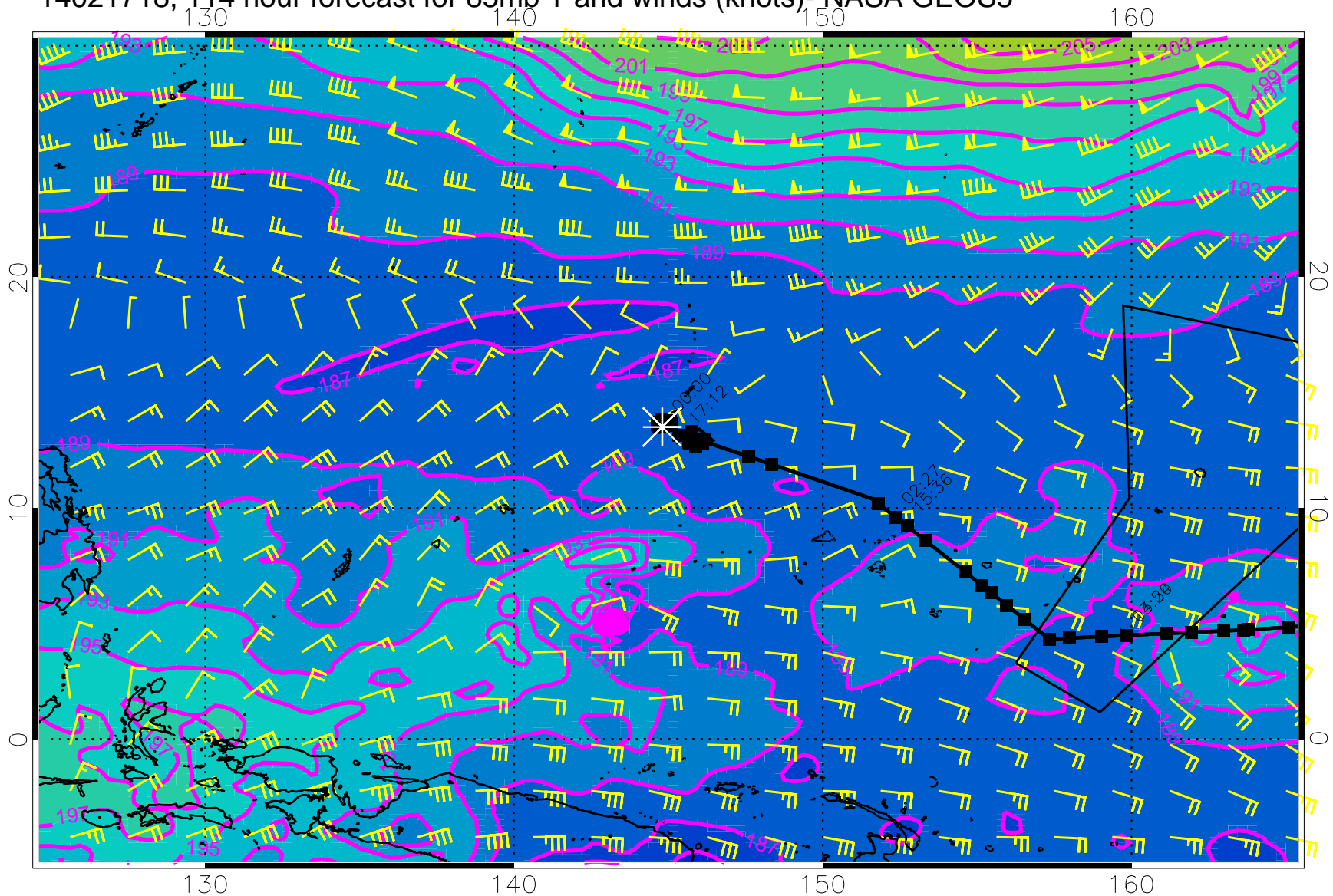


14021712, 108 hour forecast for 85mb T and winds (knots)- NASA GEOS5



126.163

14021718, 114 hour forecast for 85mb T and winds (knots)- NASA GEOS5



186.163

14021800, 120 hour forecast for 85mb T and winds (knots)- NASA GEOS5

