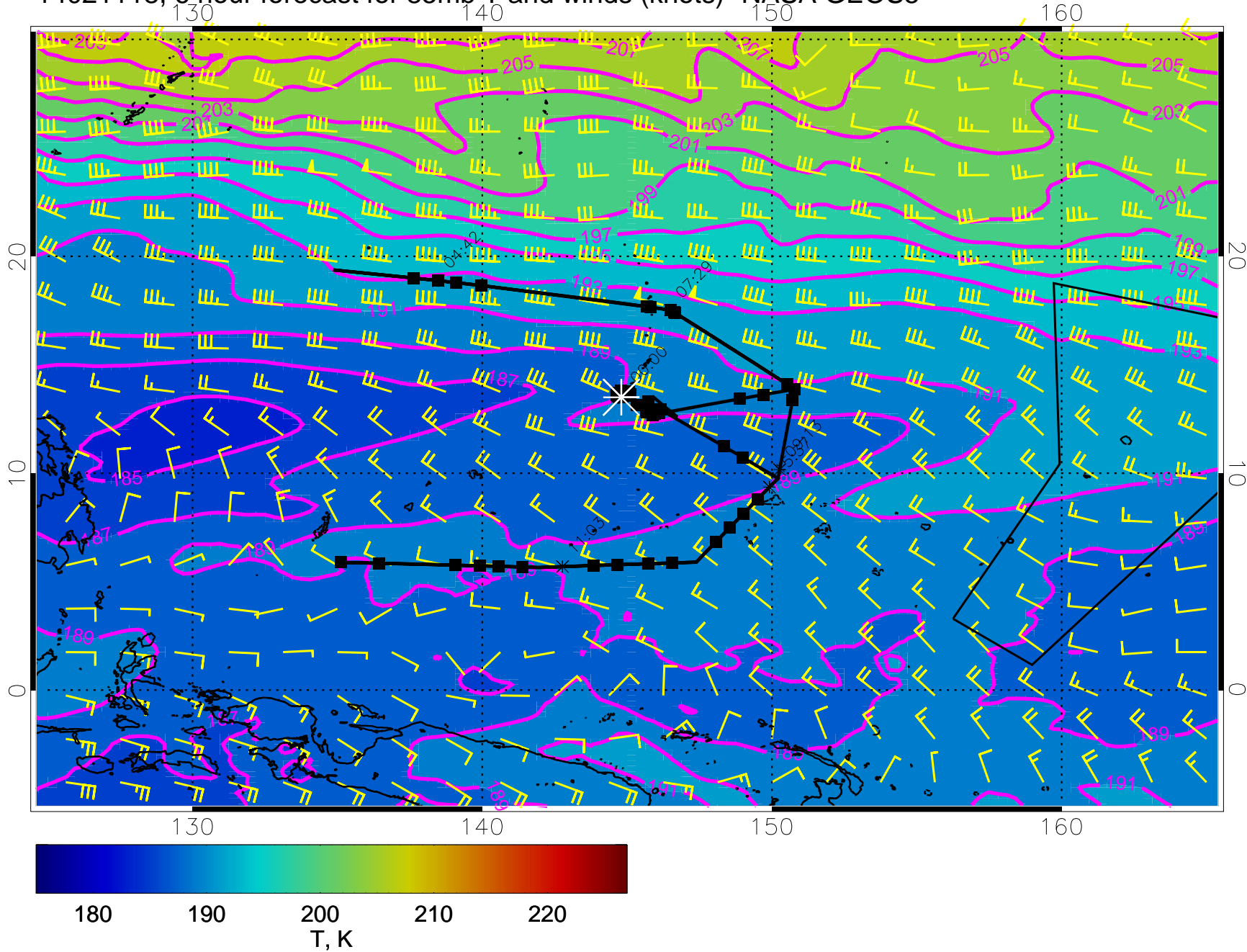
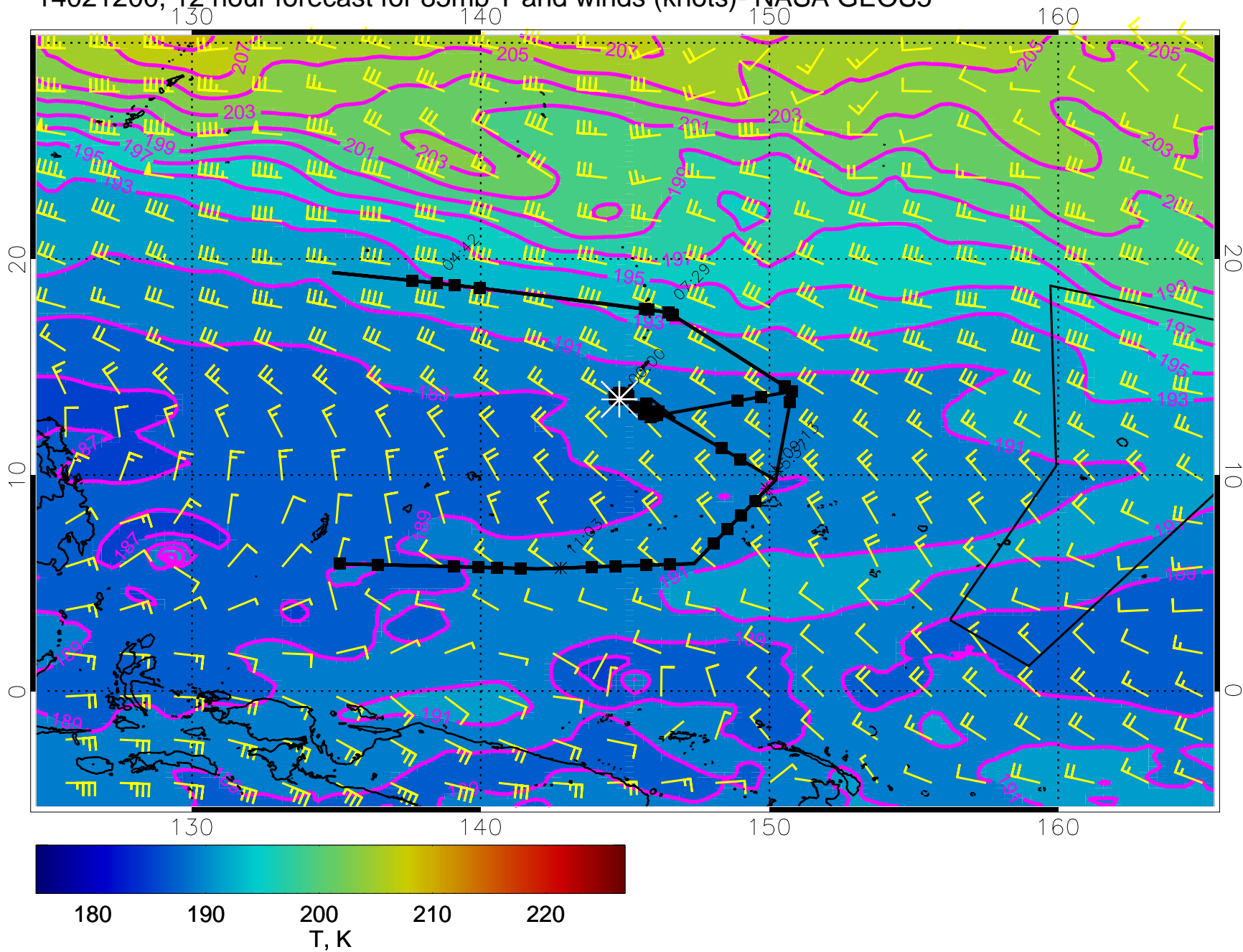


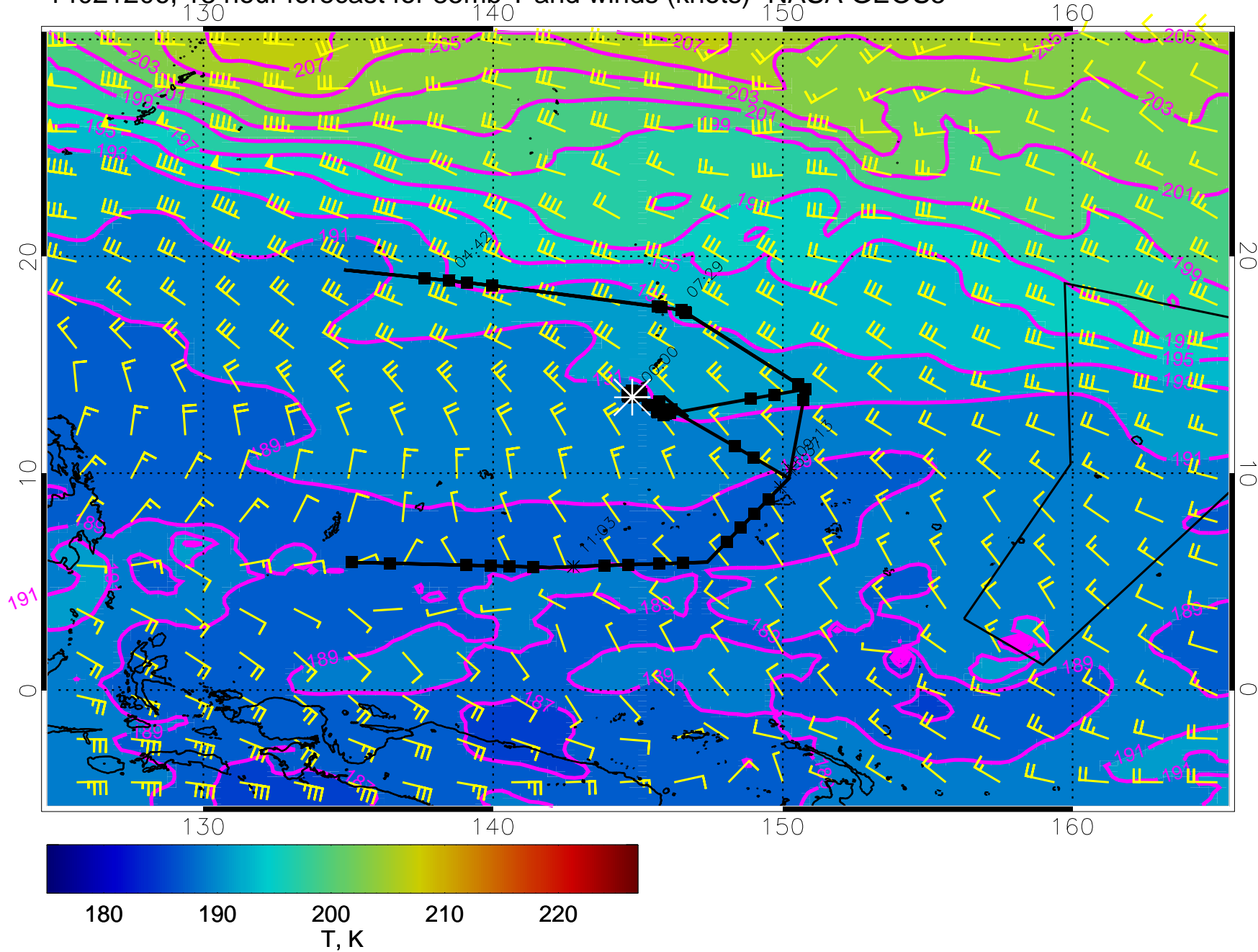
14021118, 6 hour forecast for 85mb T and winds (knots)- NASA GEOS5



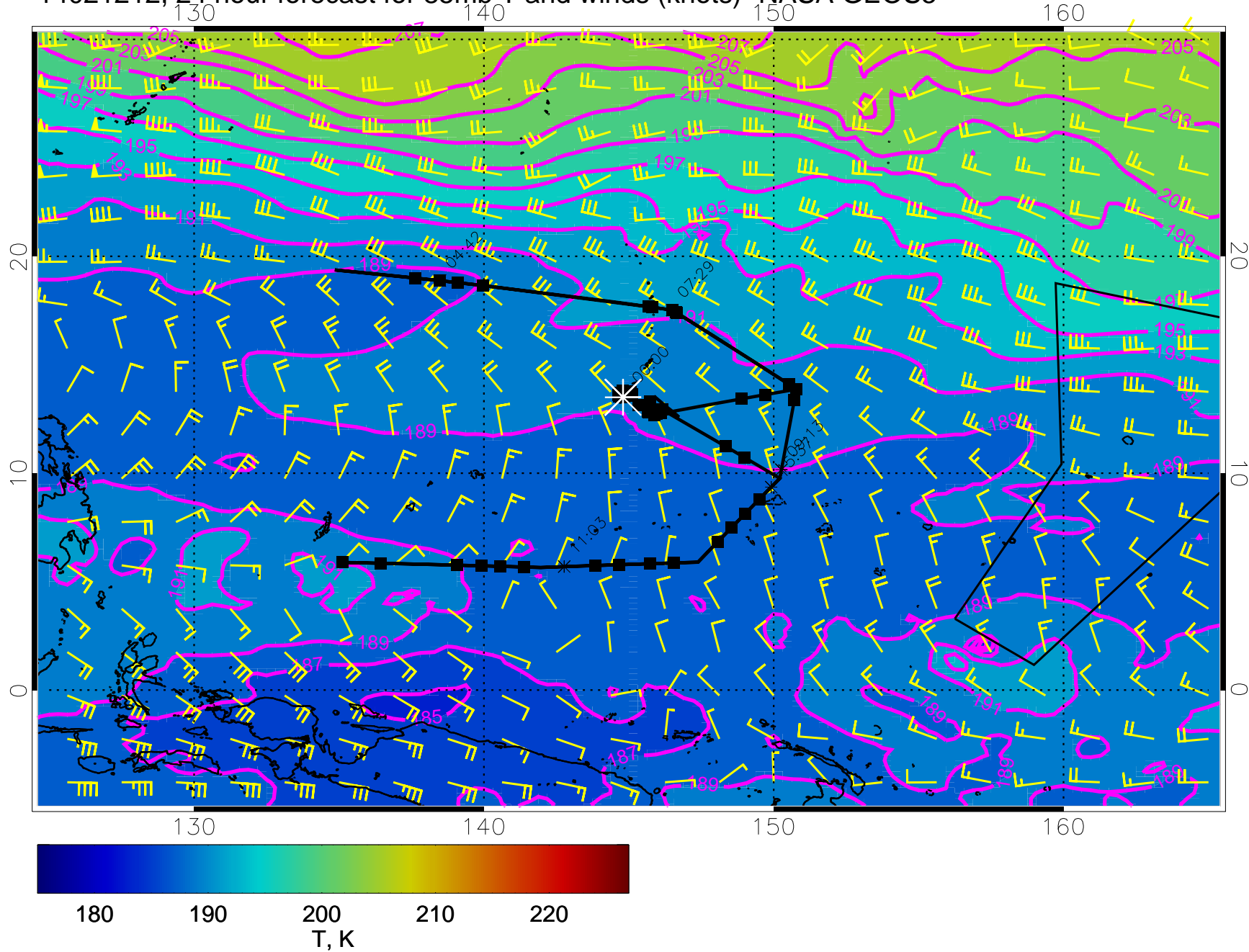
14021200, 12 hour forecast for 85mb T and winds (knots)- NASA GEOS5



14021206, 18 hour forecast for 85mb T and winds (knots)- NASA GEOS5

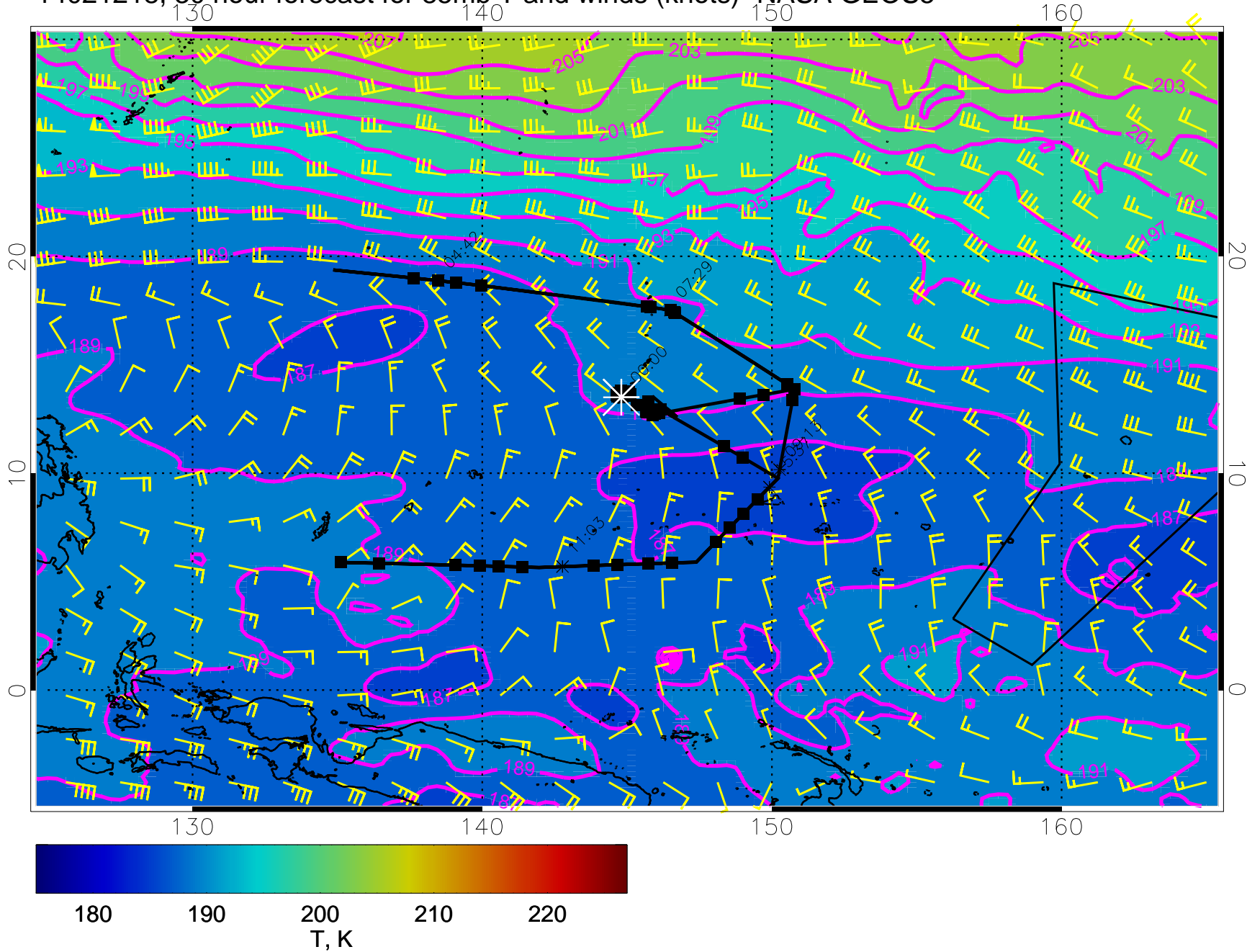


14021212, 24 hour forecast for 85mb T and winds (knots)- NASA GEOS5

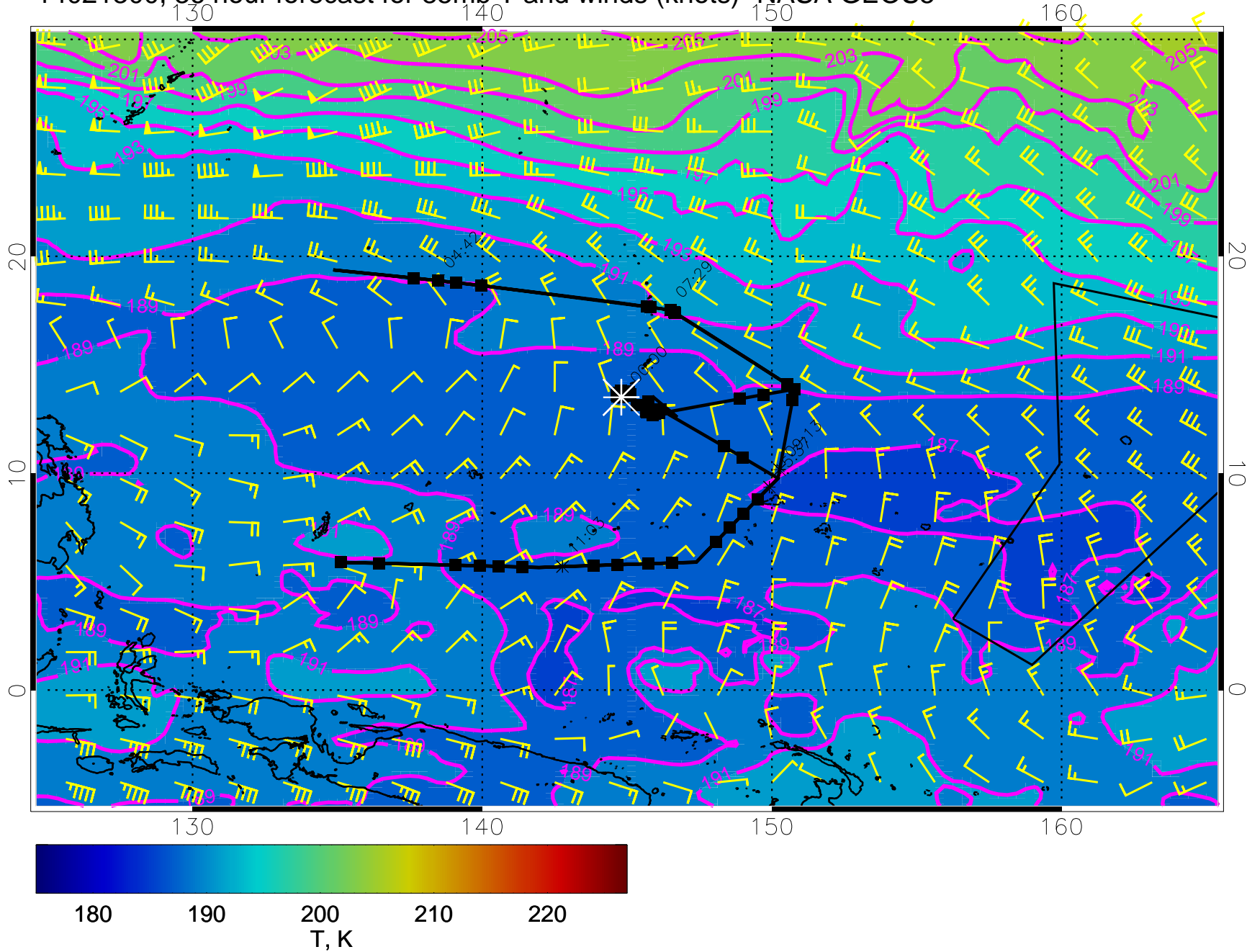




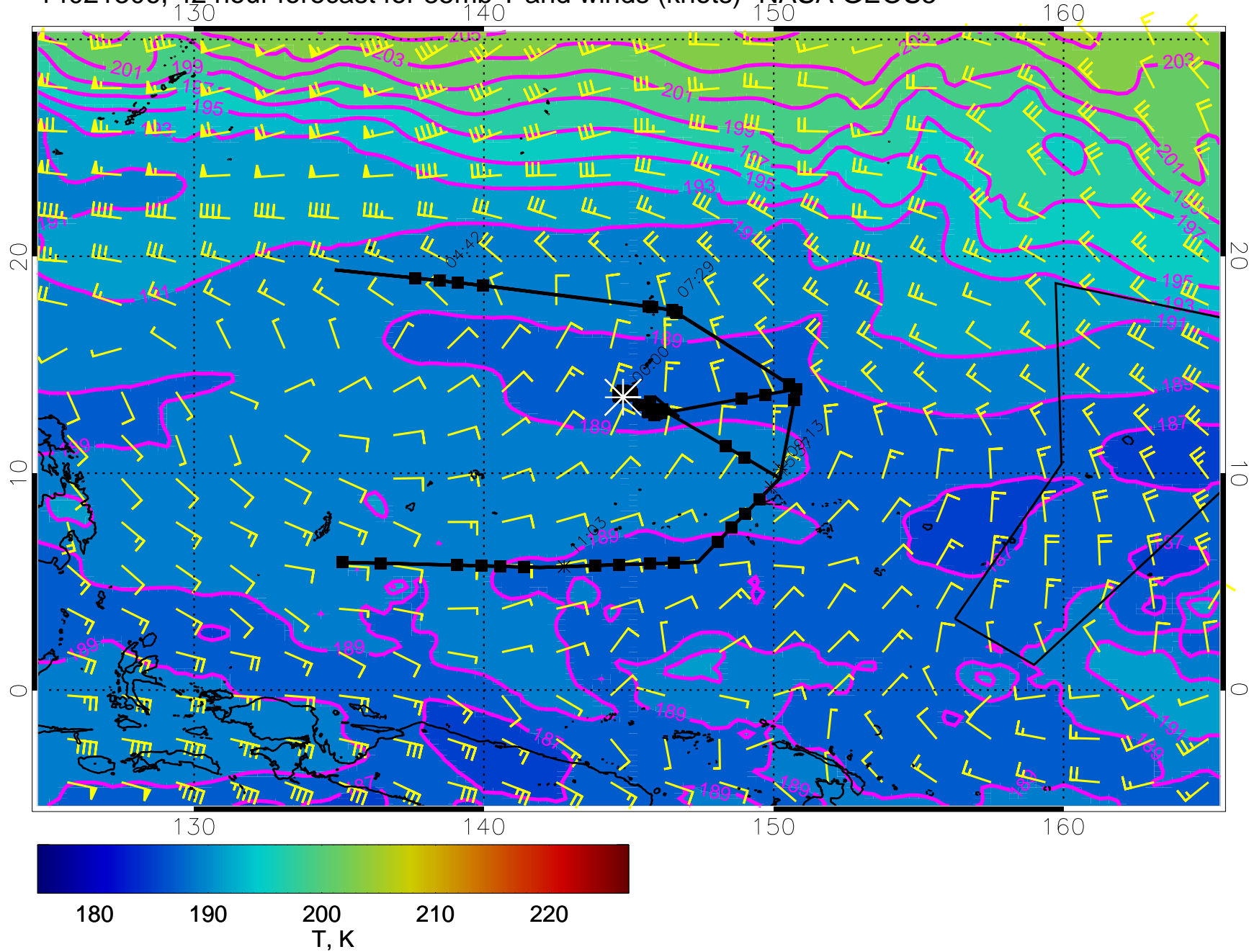
14021218, 30 hour forecast for 85mb T and winds (knots)- NASA GEOS5



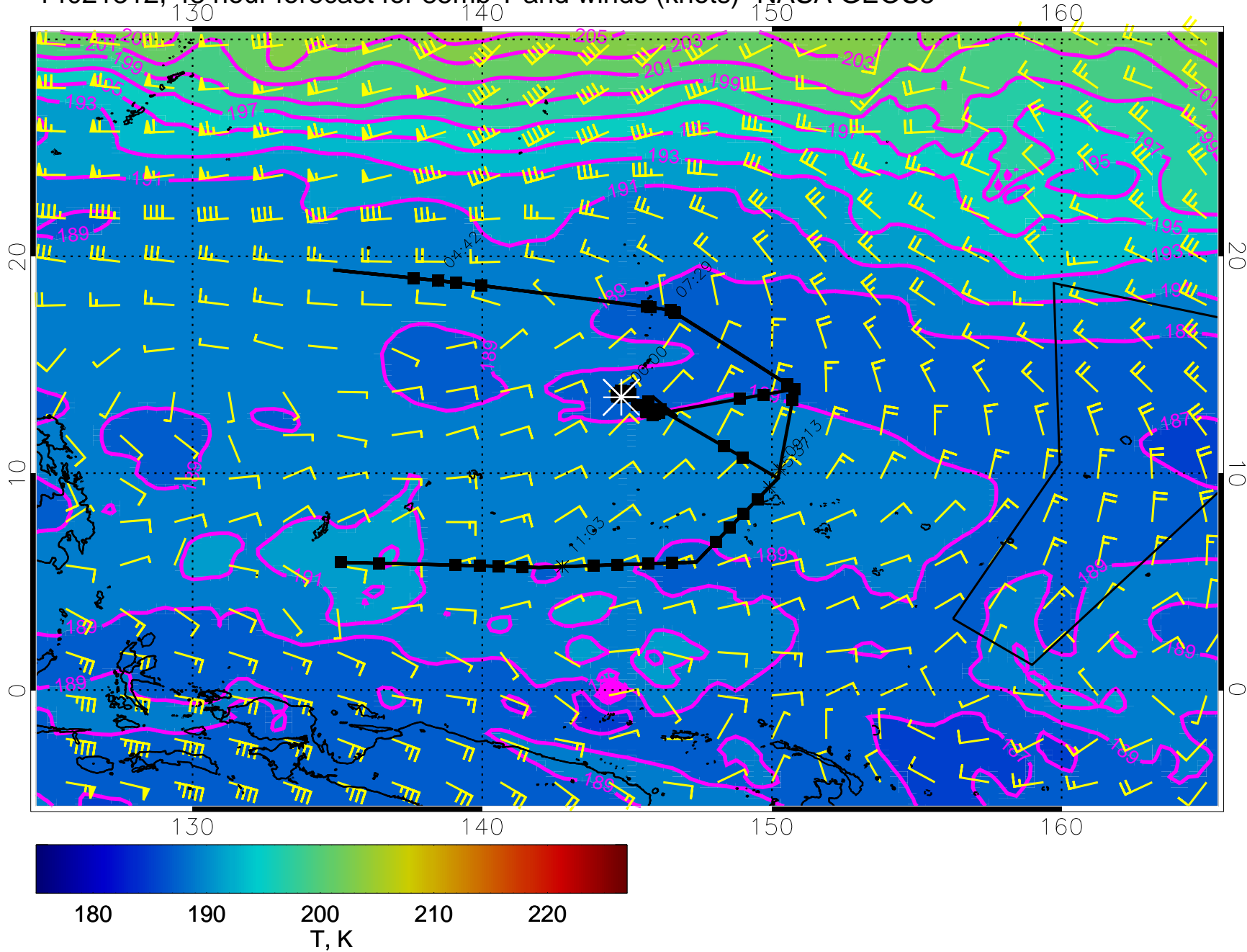
14021300, 36 hour forecast for 85mb T and winds (knots)- NASA GEOS5



14021306, 42 hour forecast for 85mb T and winds (knots)- NASA GEOS5

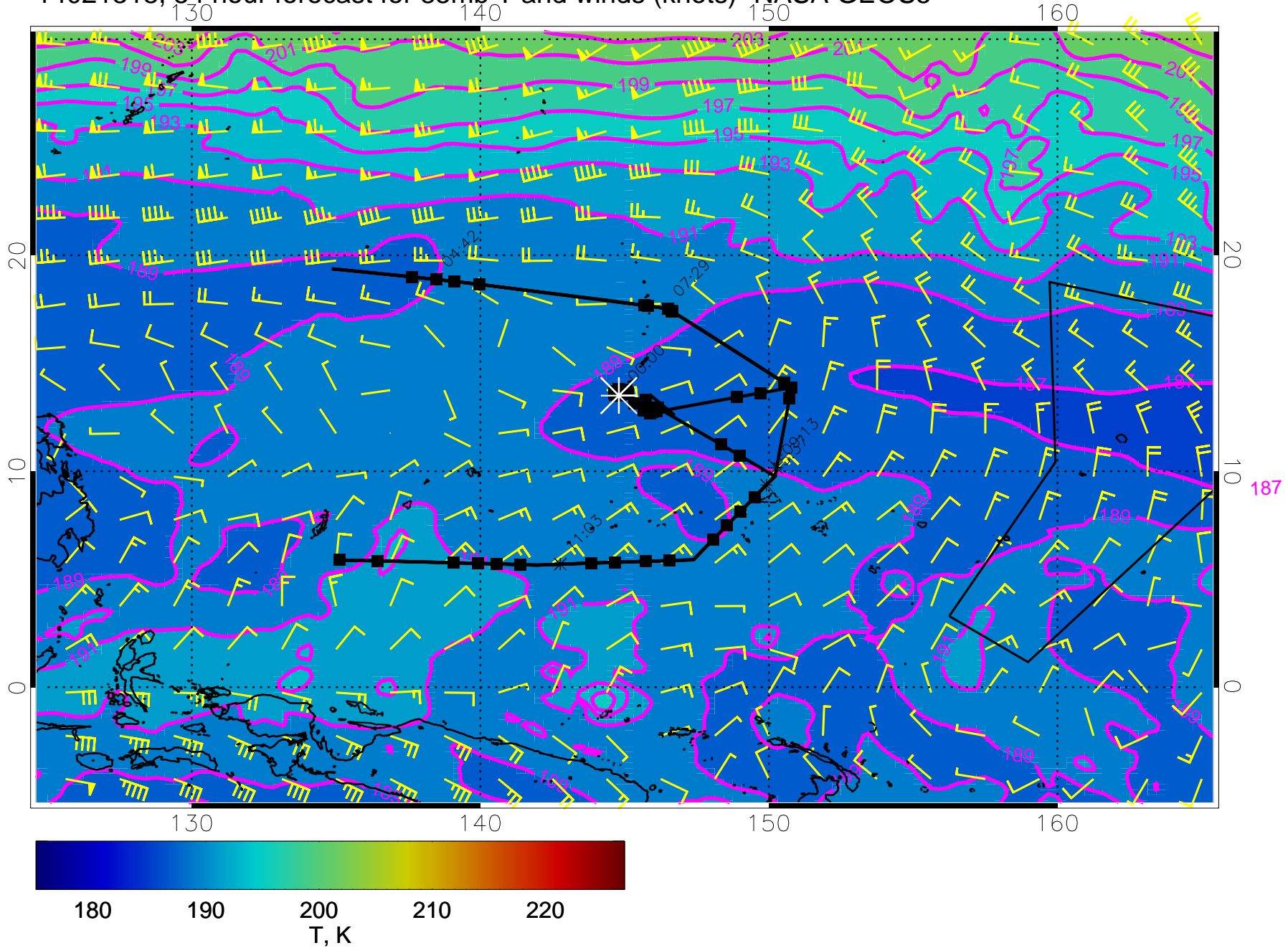


14021312, 48 hour forecast for 85mb T and winds (knots)- NASA GEOS5

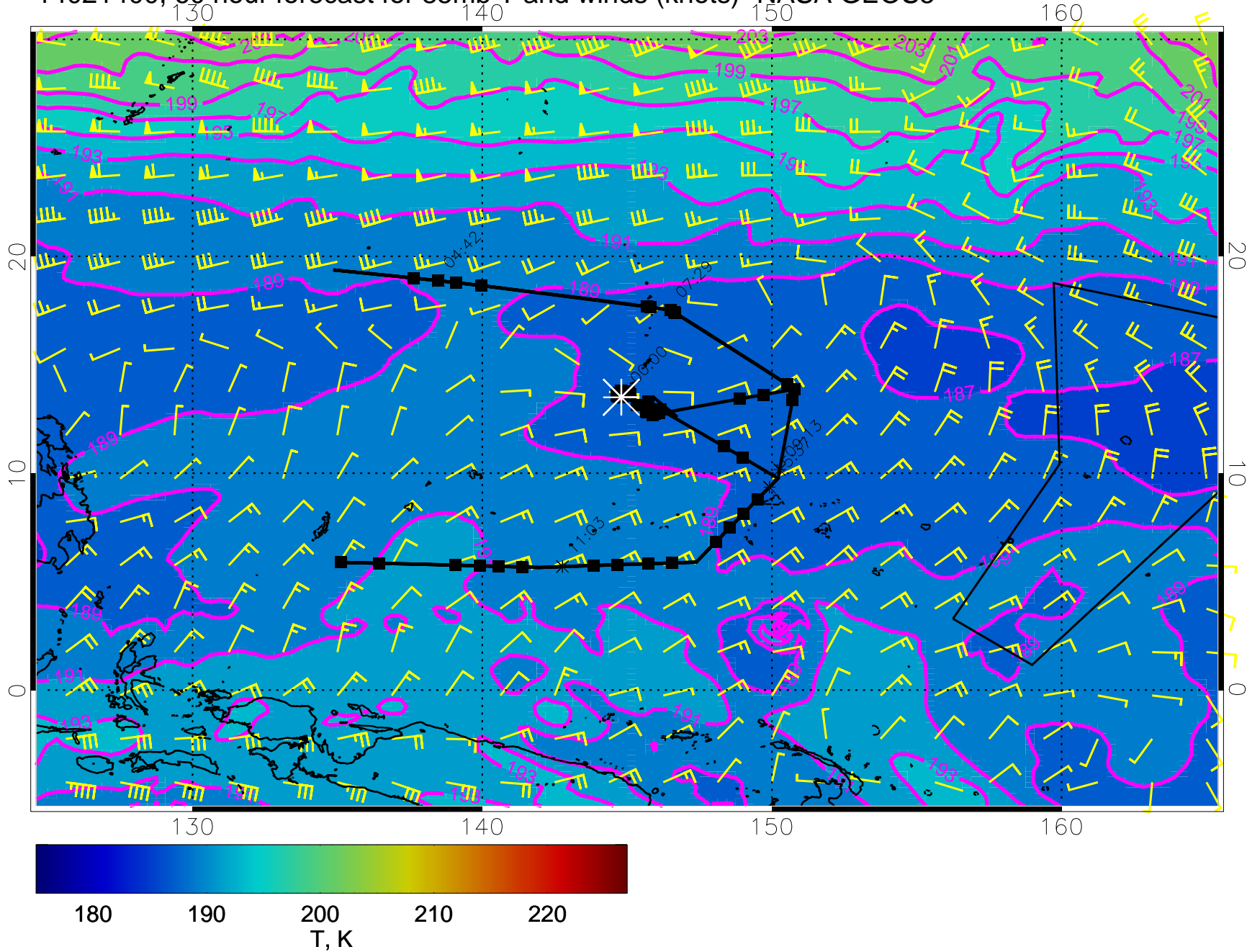




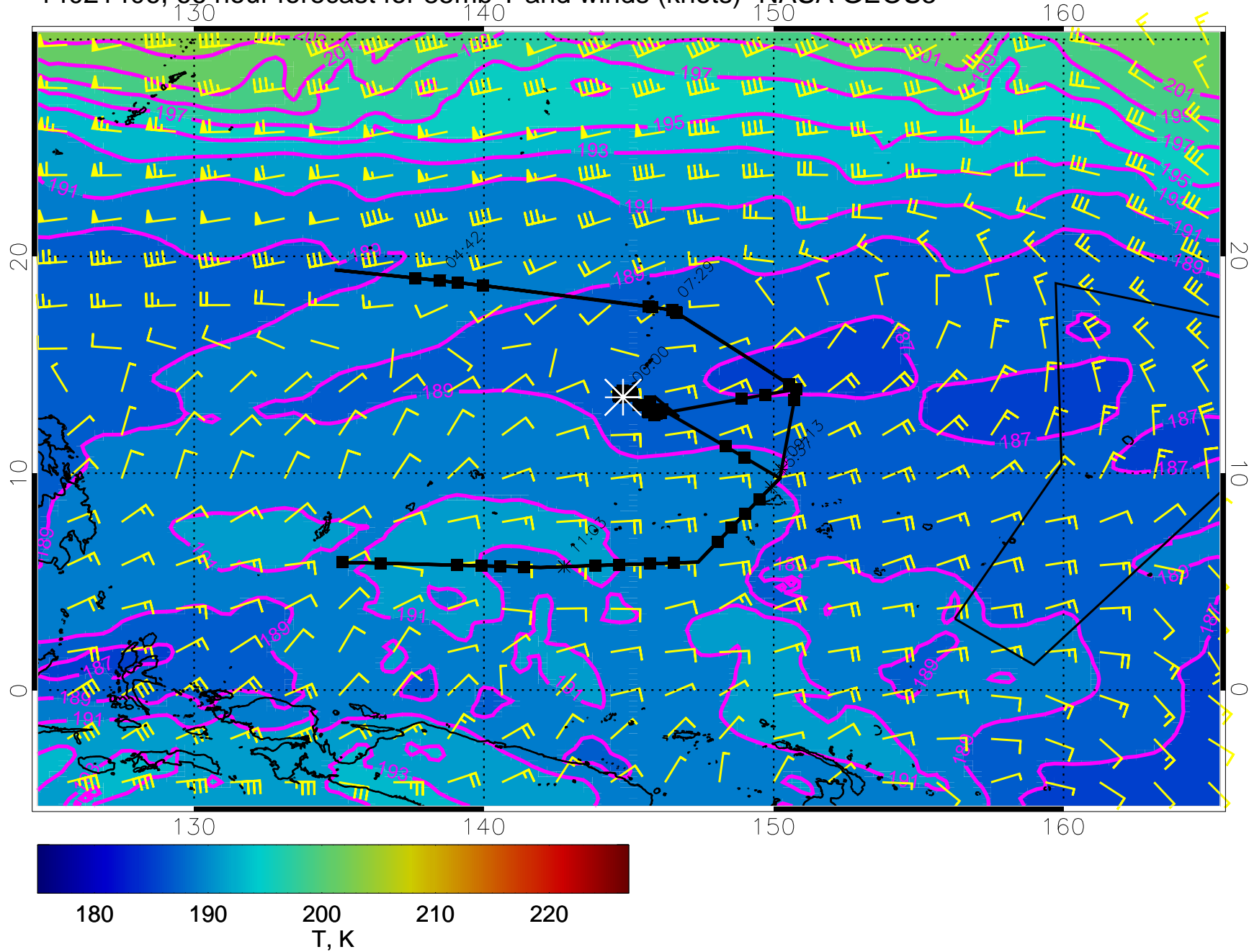
14021318, 54 hour forecast for 85mb T and winds (knots)- NASA GEOS5



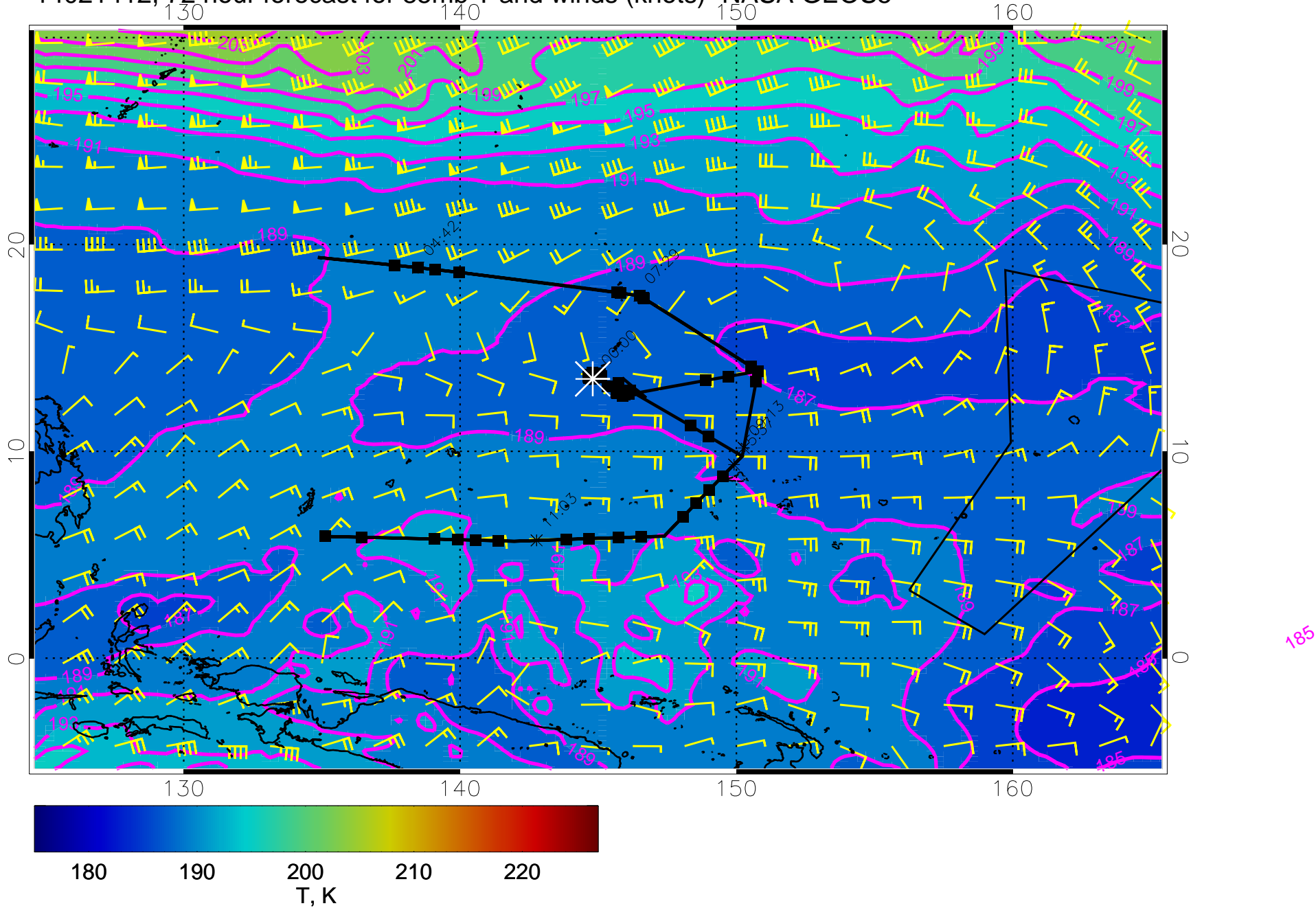
14021400, 60 hour forecast for 85mb T and winds (knots)- NASA GEOS5



14021406, 66 hour forecast for 85mb T and winds (knots)- NASA GEOS5

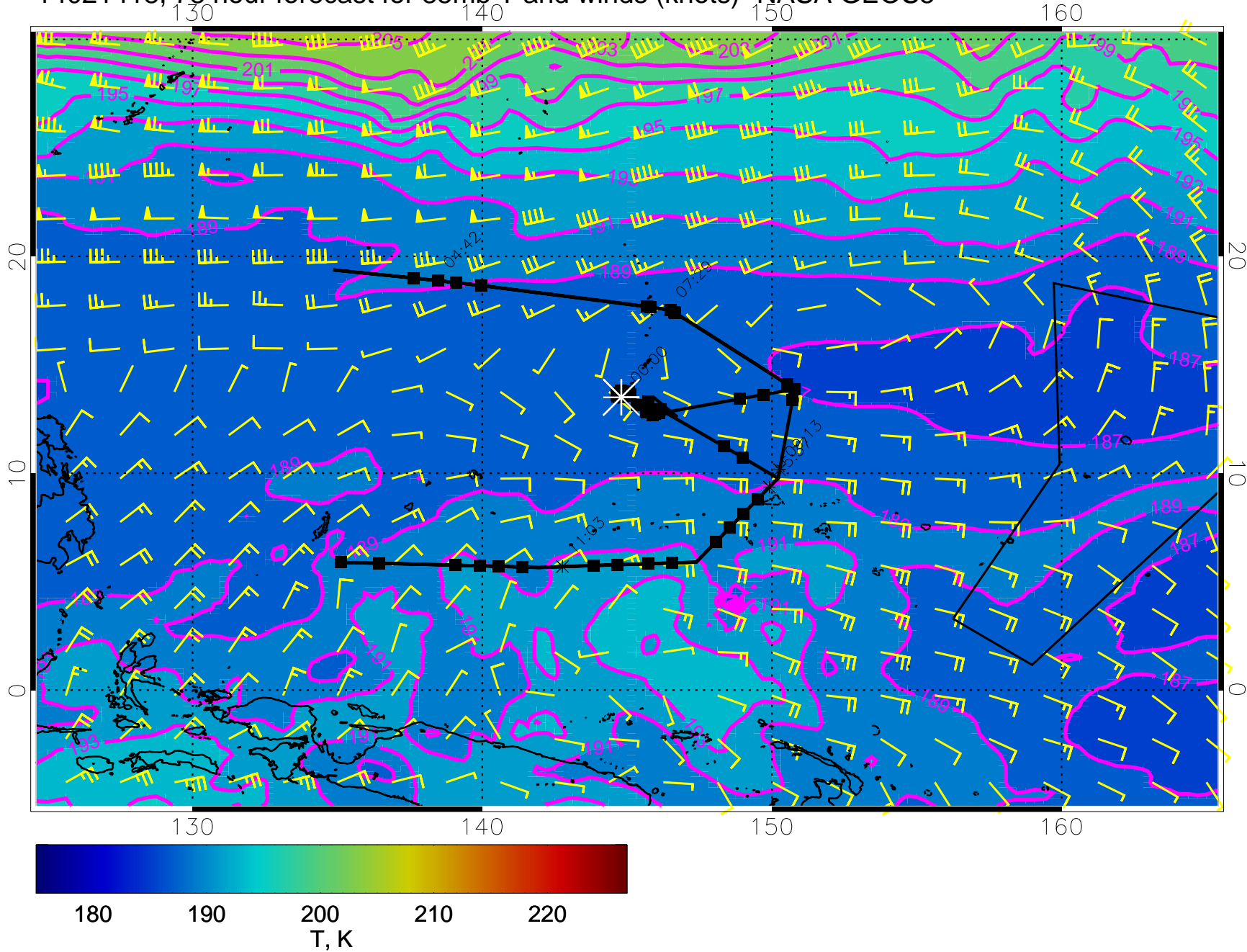


14021412, 72 hour forecast for 85mb T and winds (knots)- NASA GEOS5

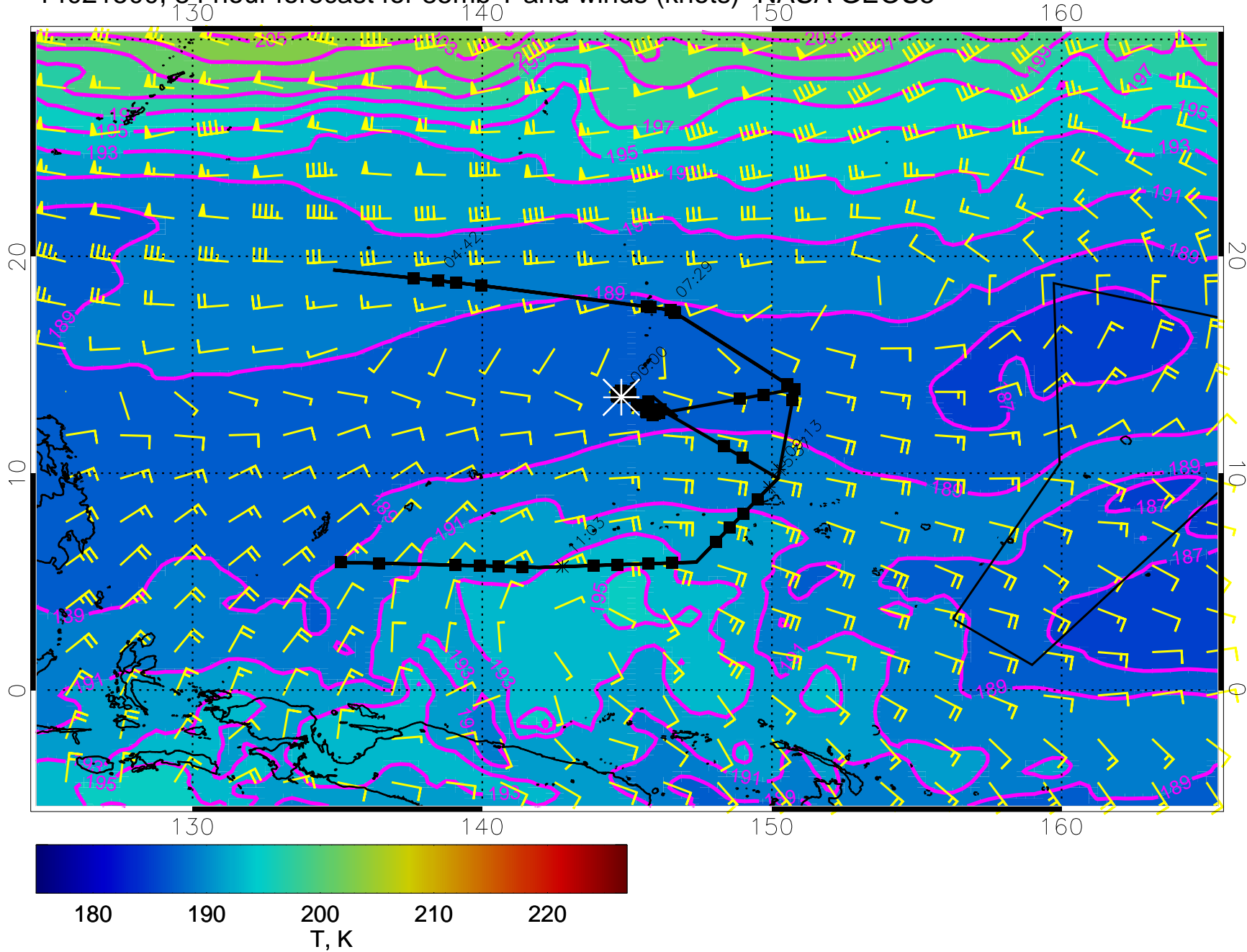




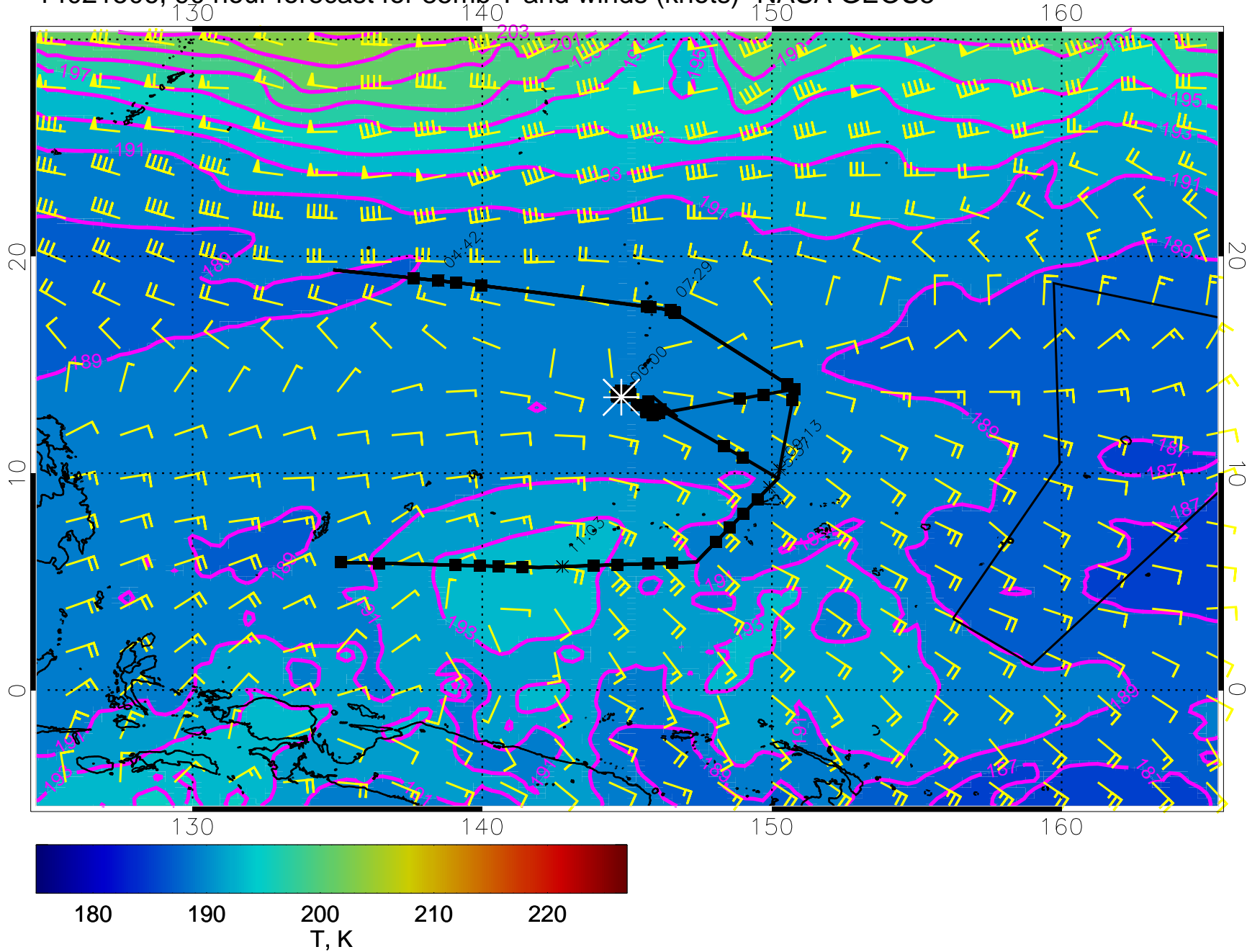
14021418, 78 hour forecast for 85mb T and winds (knots)- NASA GEOS5



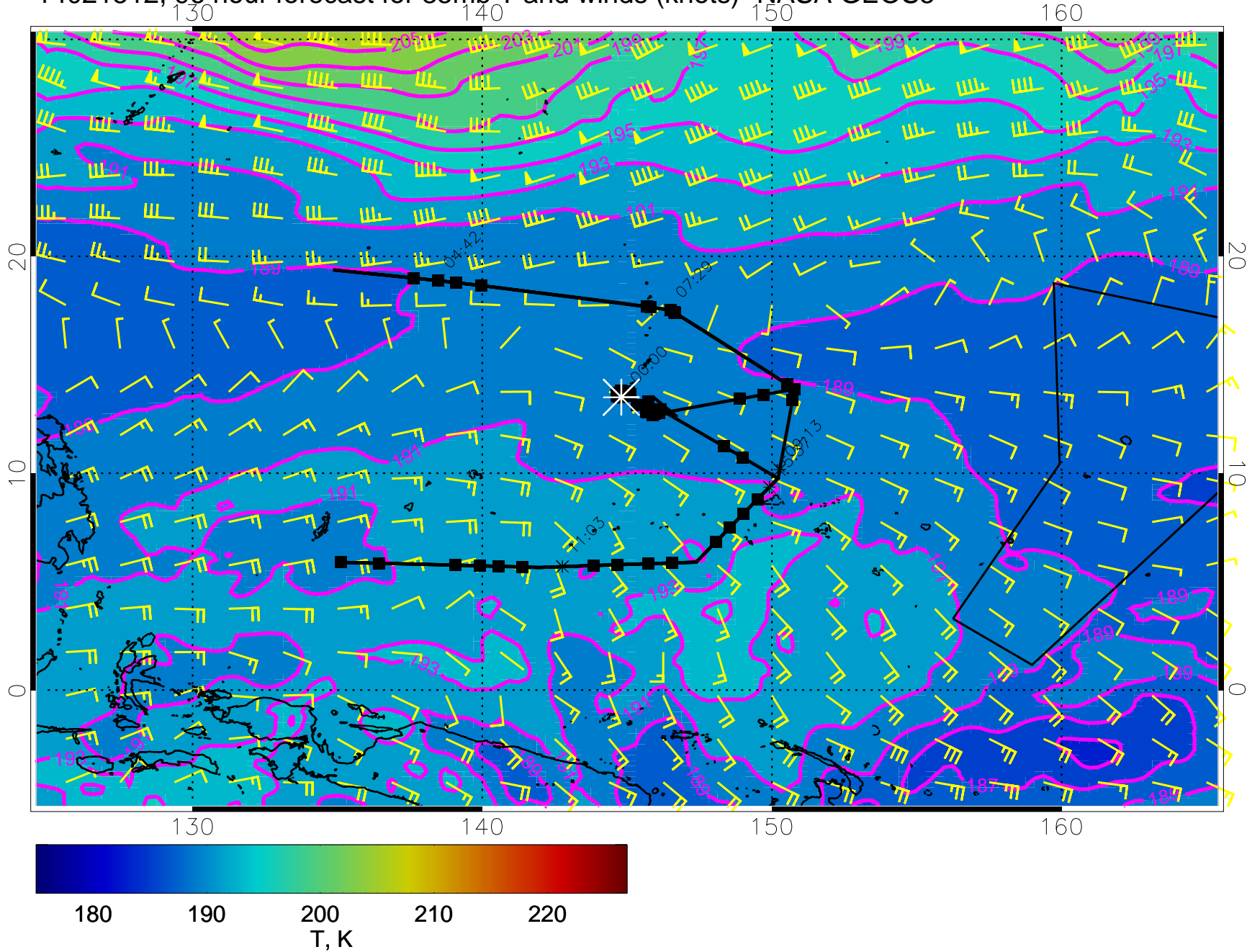
14021500, 84 hour forecast for 85mb T and winds (knots)- NASA GEOS5



14021506, 90 hour forecast for 85mb T and winds (knots)- NASA GEOS5

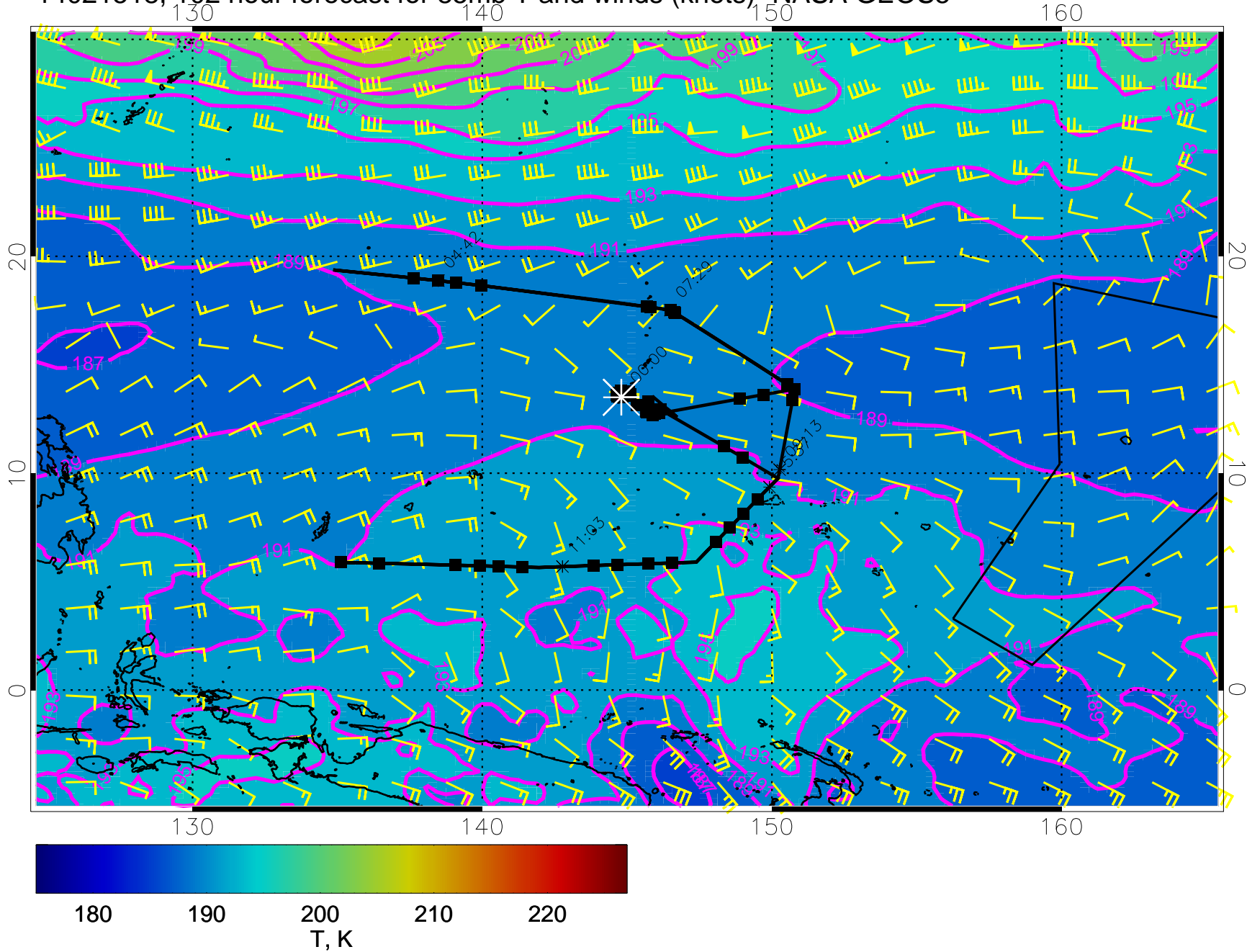


14021512, 96 hour forecast for 85mb T and winds (knots)- NASA GEOS5

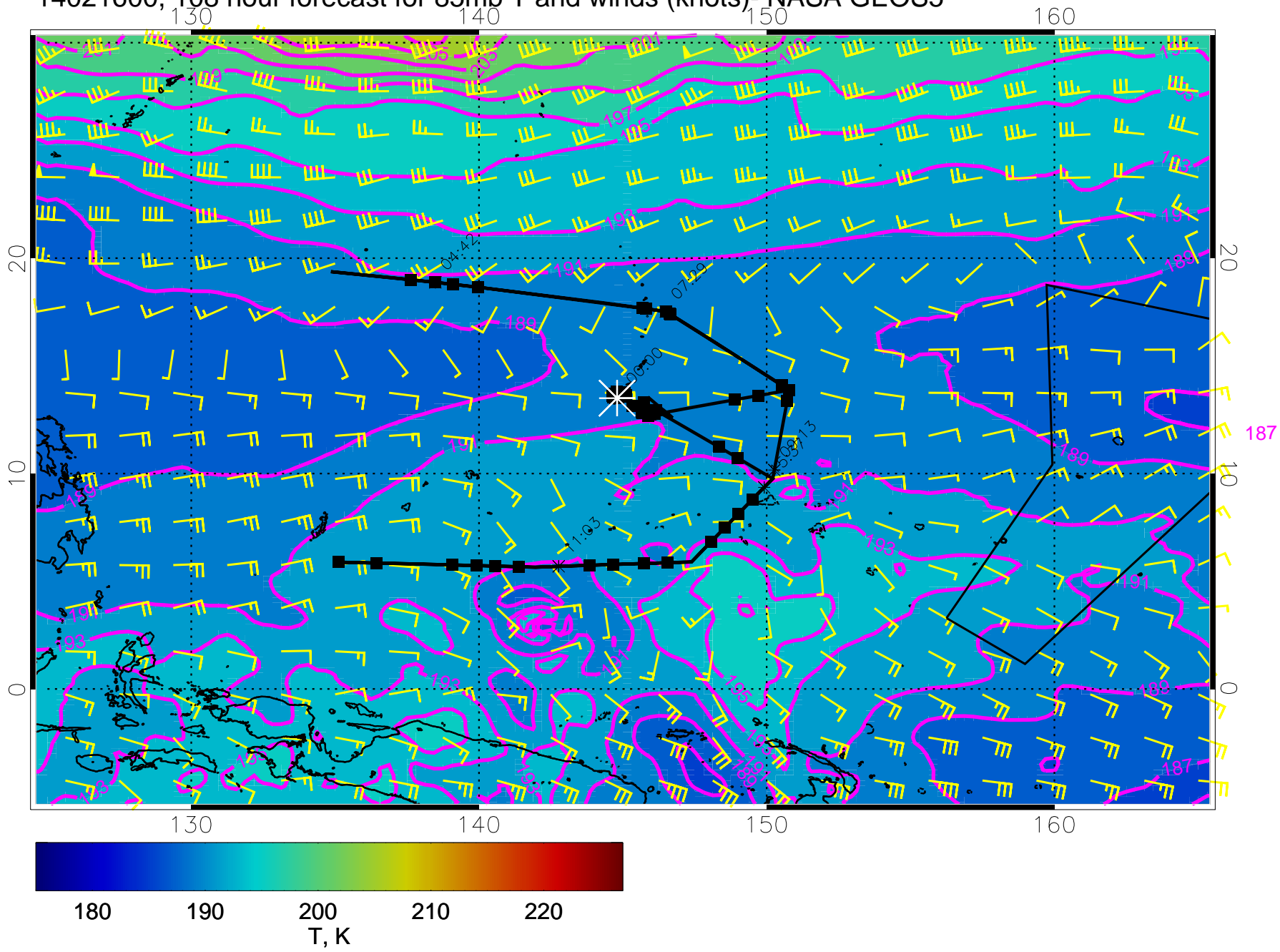




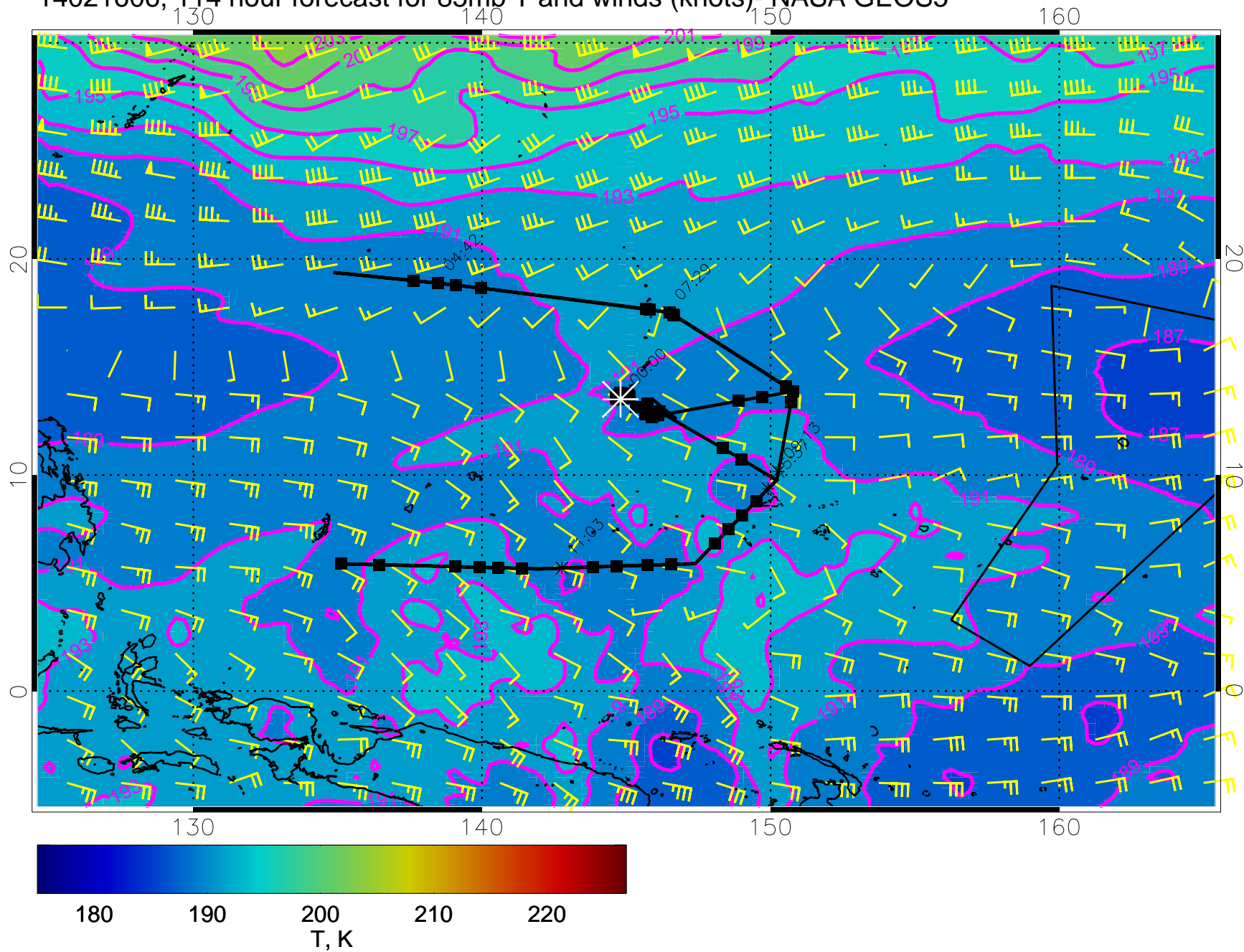
14021518, 102 hour forecast for 85mb T and winds (knots)- NASA GEOS5



14021600, 108 hour forecast for 85mb T and winds (knots)- NASA GEOS5



14021606, 114 hour forecast for 85mb T and winds (knots)- NASA GEOS5



14021612, 120 hour forecast for 85mb T and winds (knots)- NASA GEOS5

