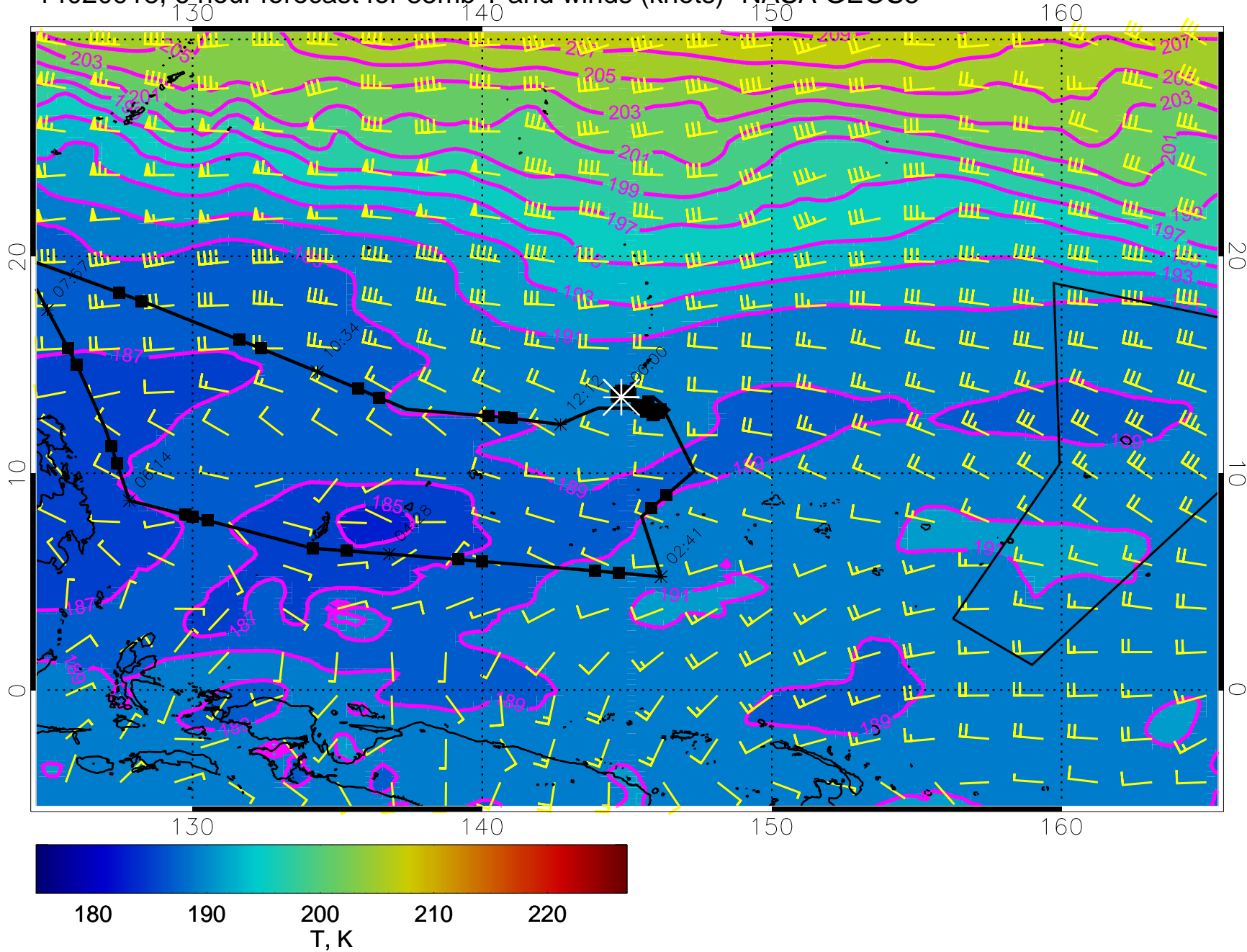
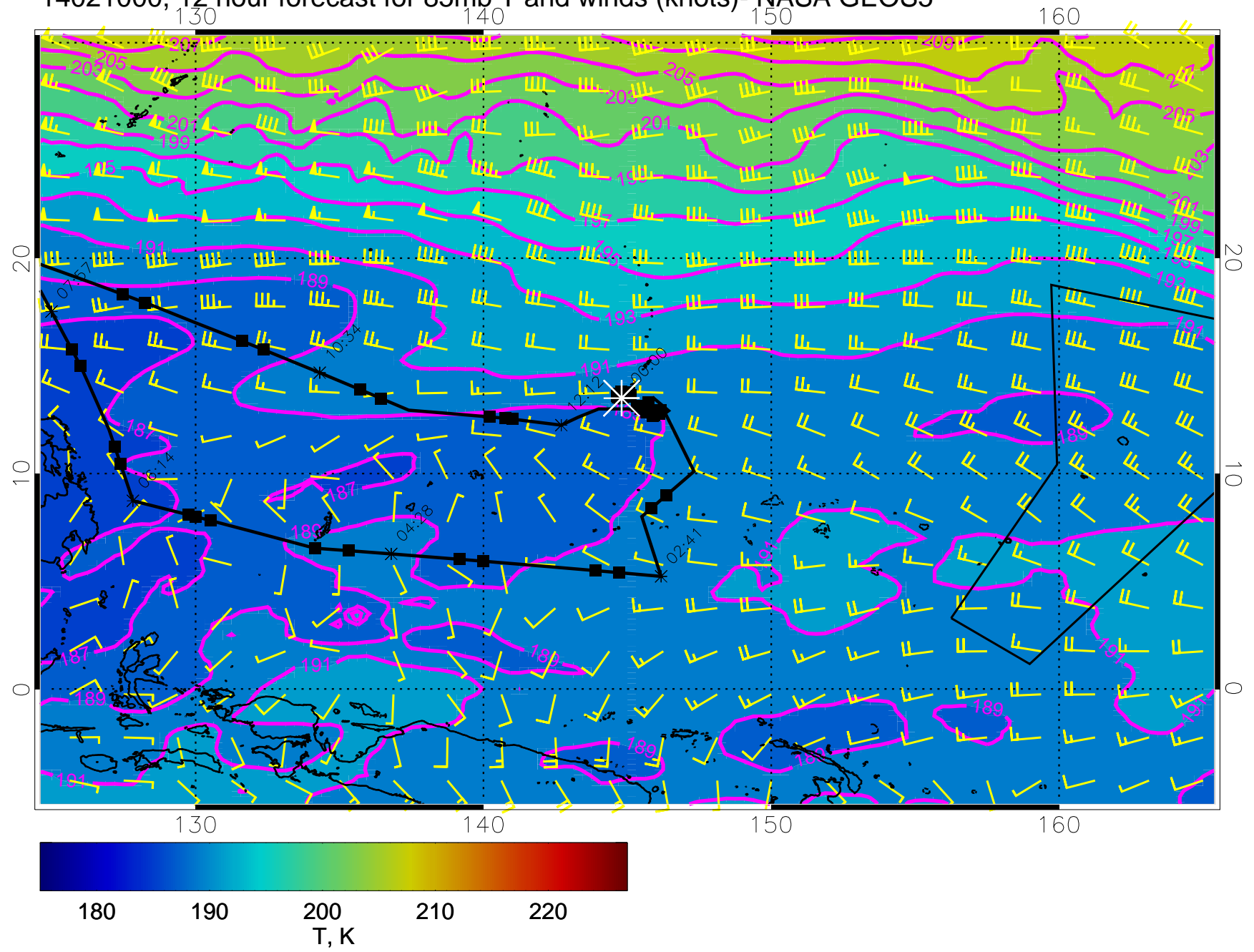


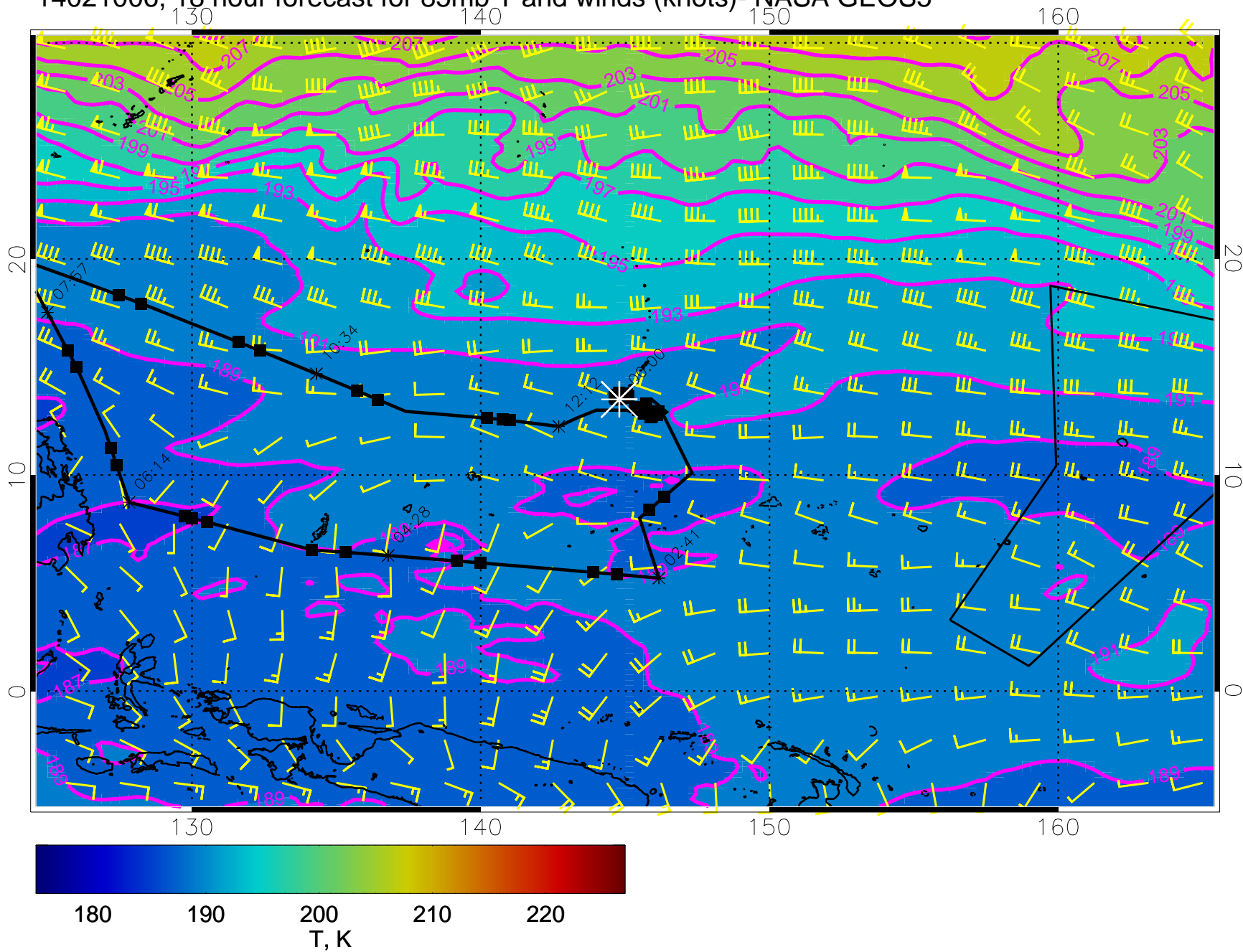
14020918, 6 hour forecast for 85mb T and winds (knots)- NASA GEOS5



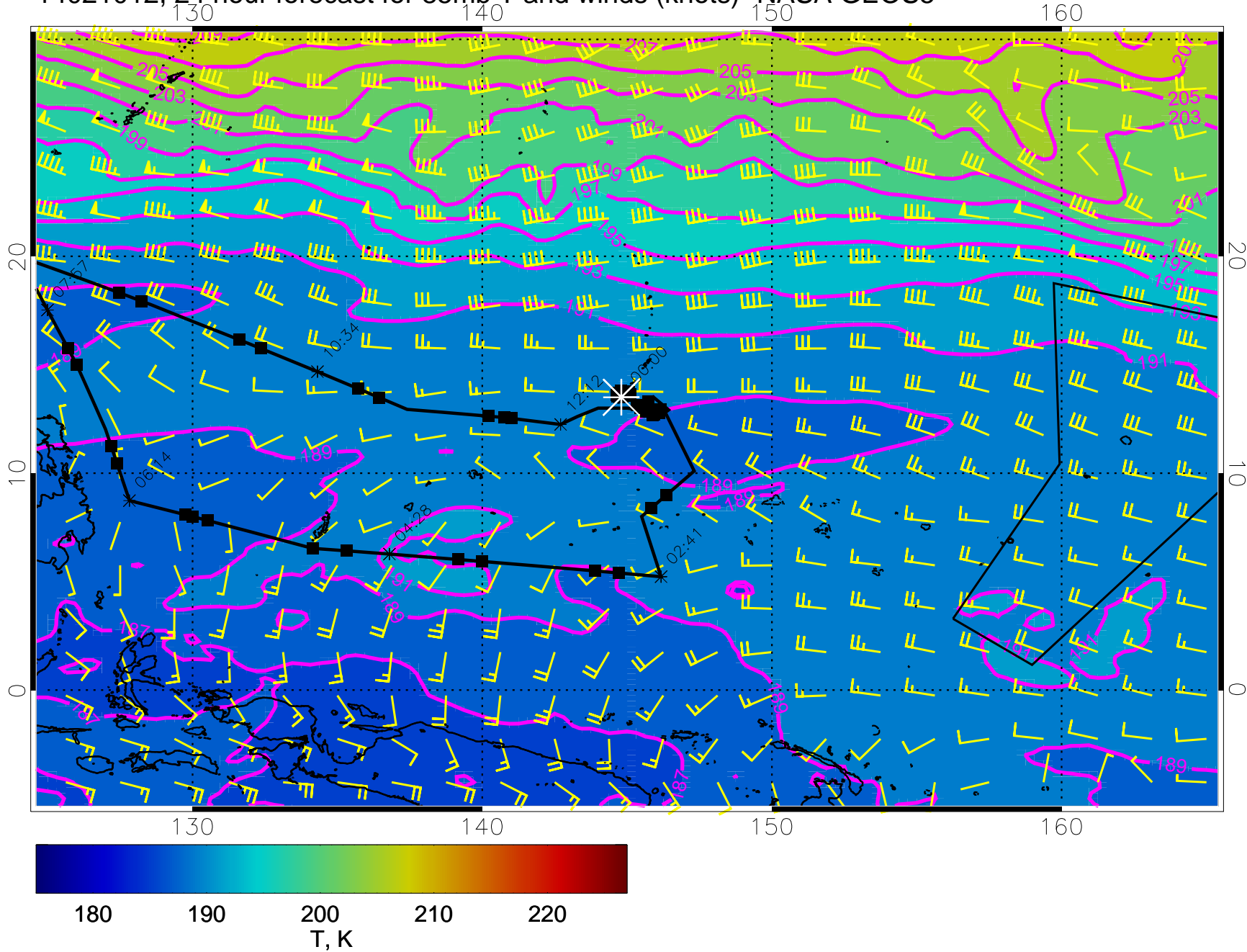
14021000, 12 hour forecast for 85mb T and winds (knots)- NASA GEOS5



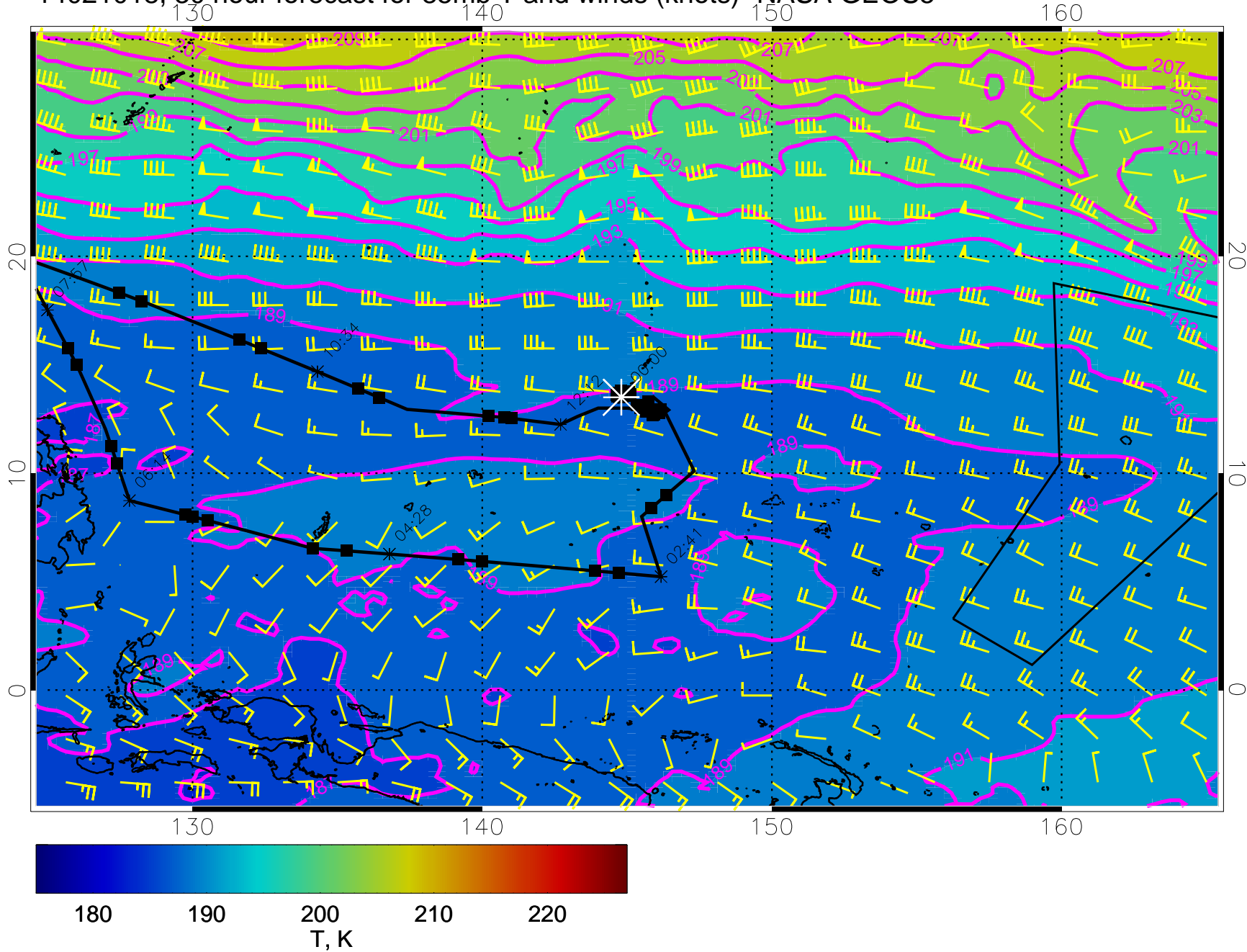
14021006, 18 hour forecast for 85mb T and winds (knots)- NASA GEOS5



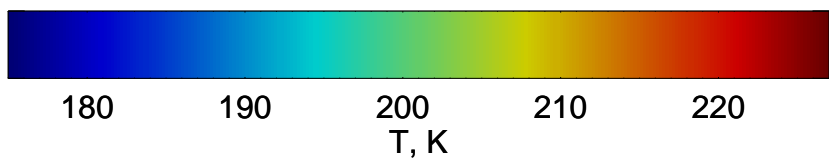
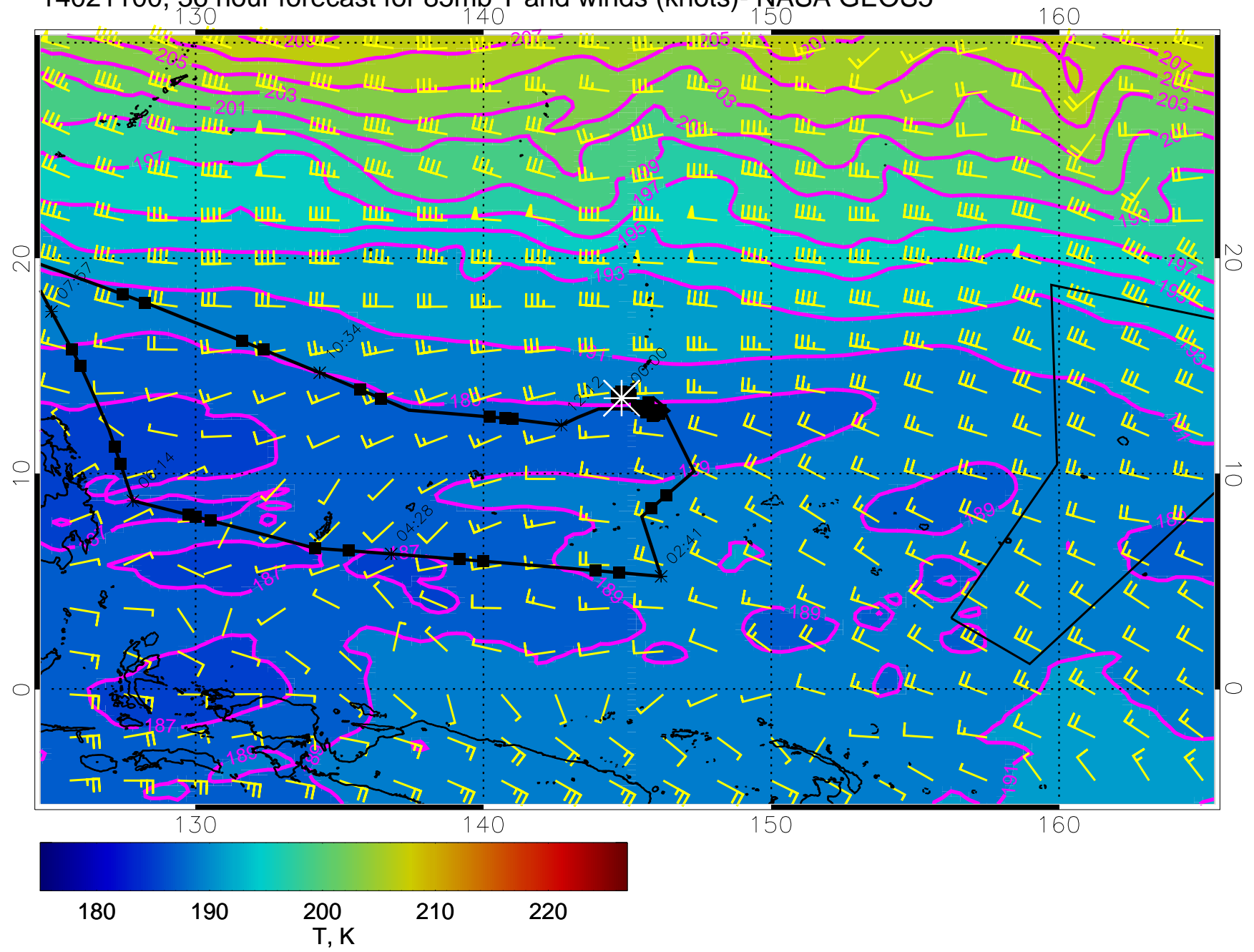
14021012, 24 hour forecast for 85mb T and winds (knots)- NASA GEOS5



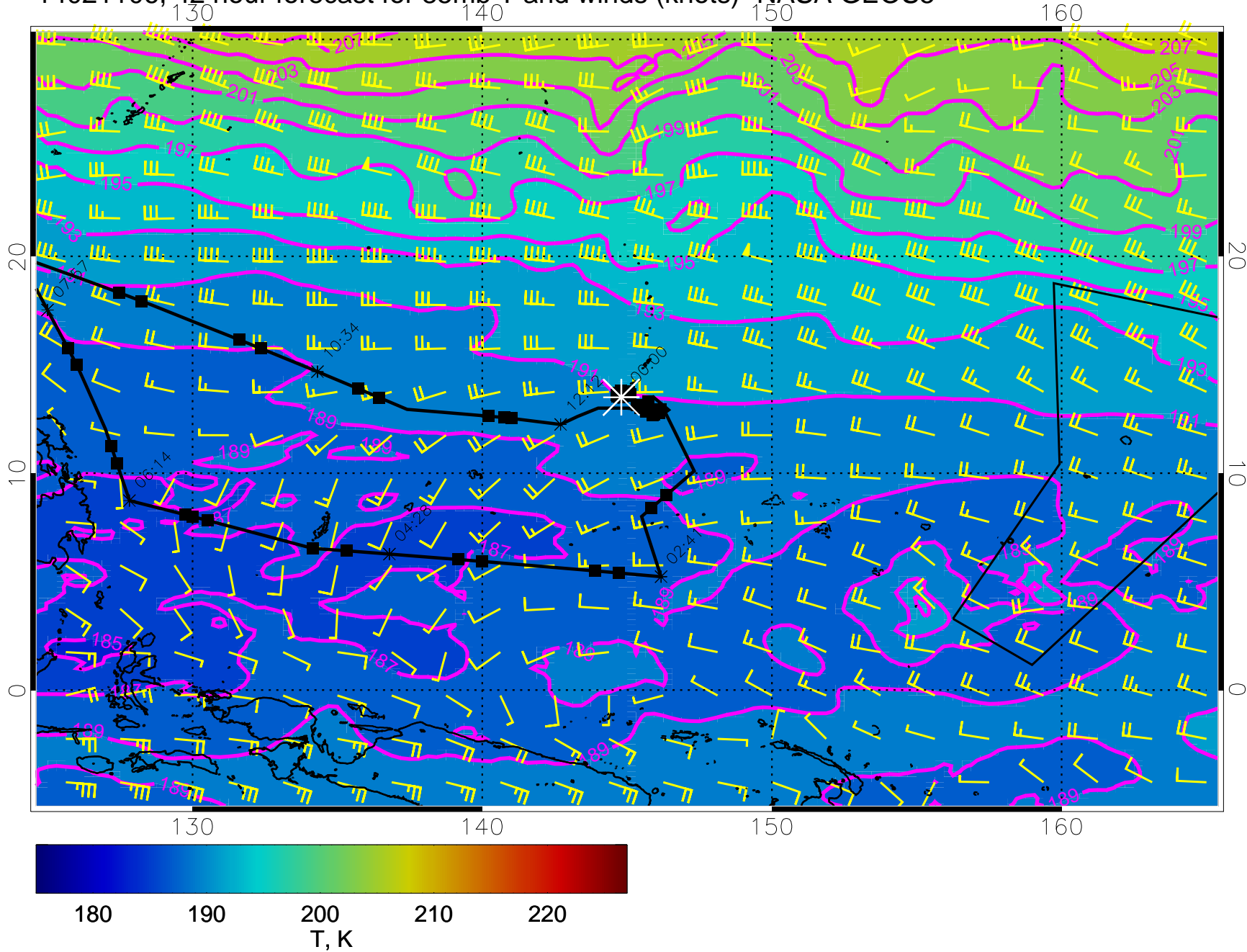
14021018, 30 hour forecast for 85mb T and winds (knots)- NASA GEOS5



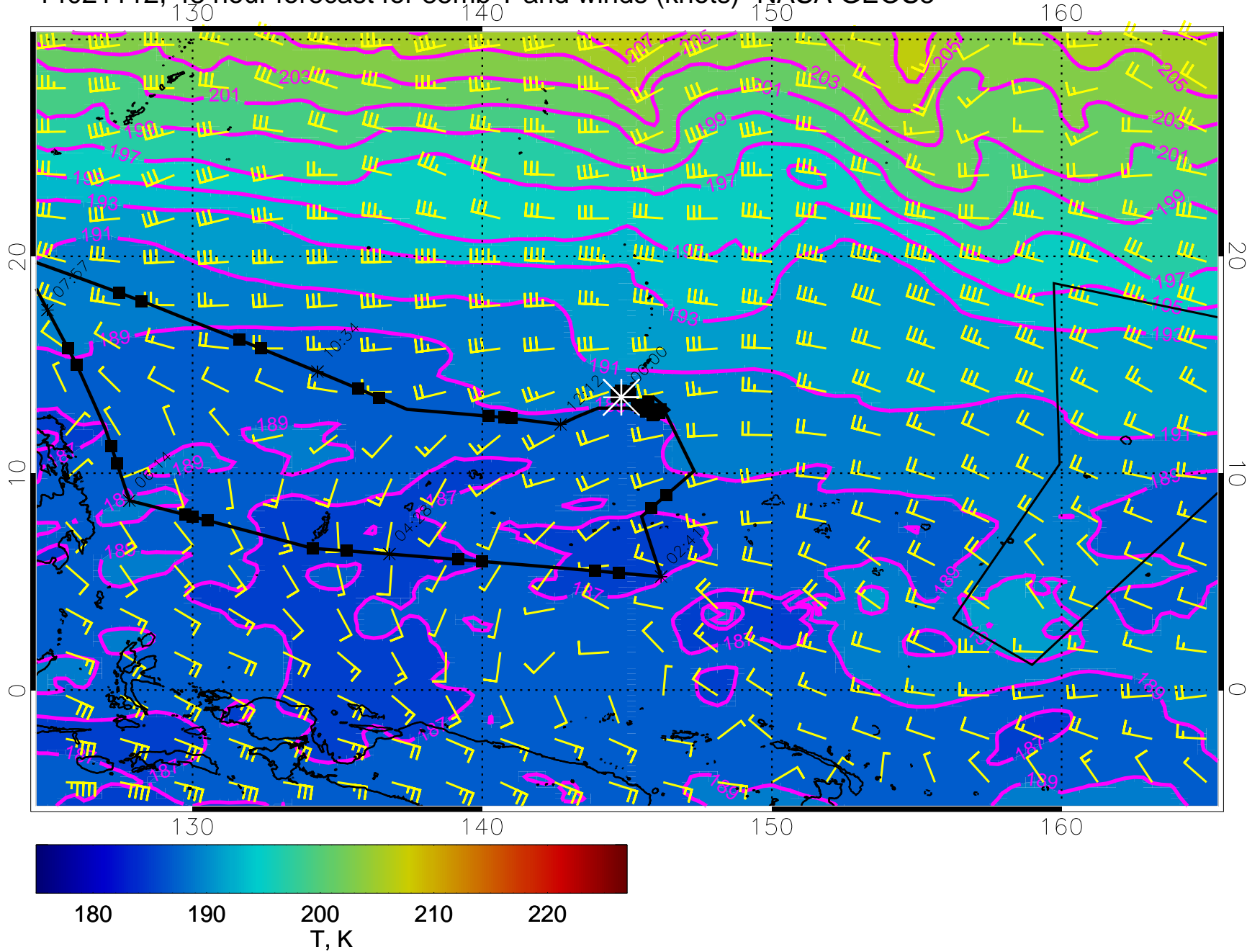
14021100, 36 hour forecast for 85mb T and winds (knots)- NASA GEOS5



14021106, 42 hour forecast for 85mb T and winds (knots)- NASA GEOS5

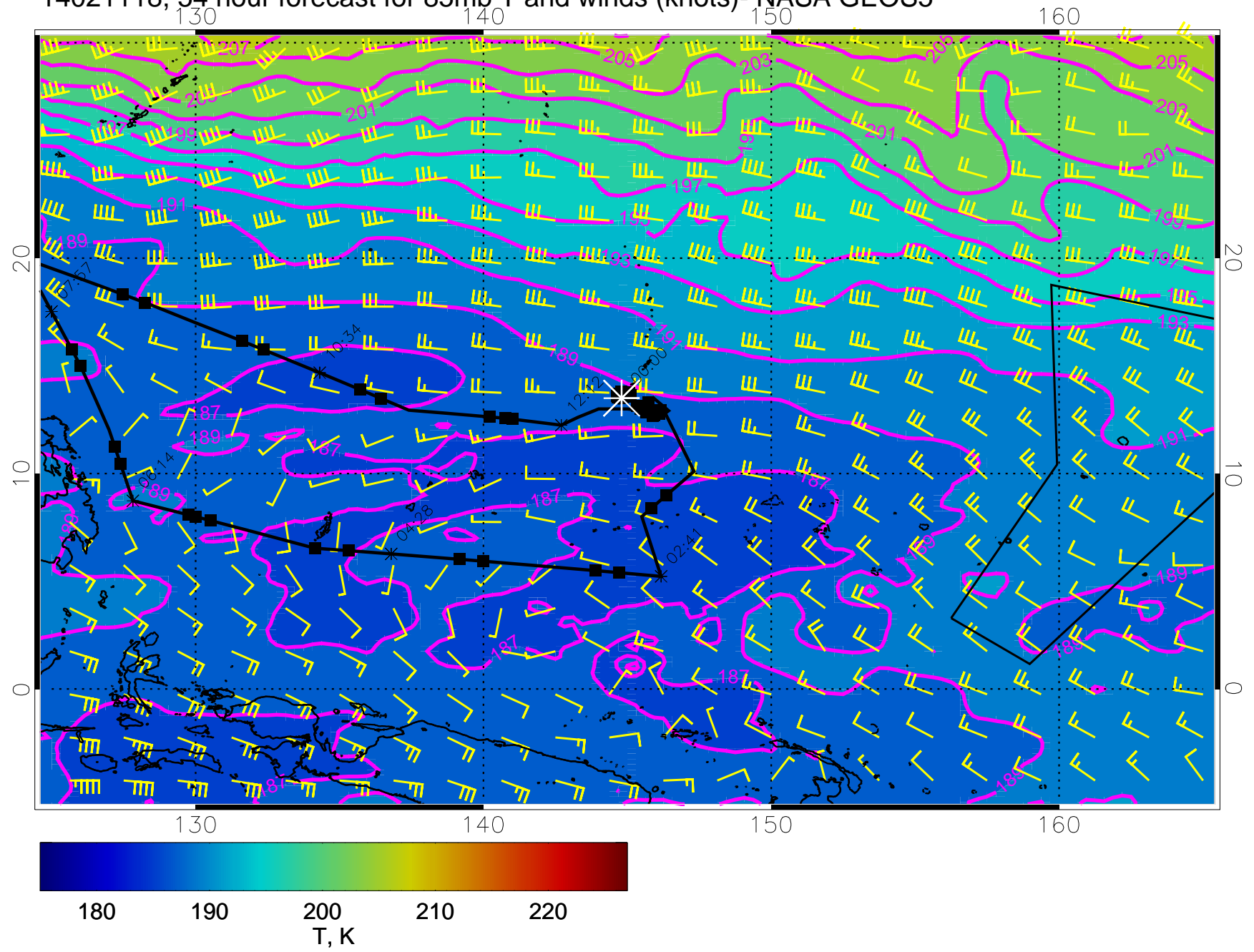


14021112, 48 hour forecast for 85mb T and winds (knots)- NASA GEOS5

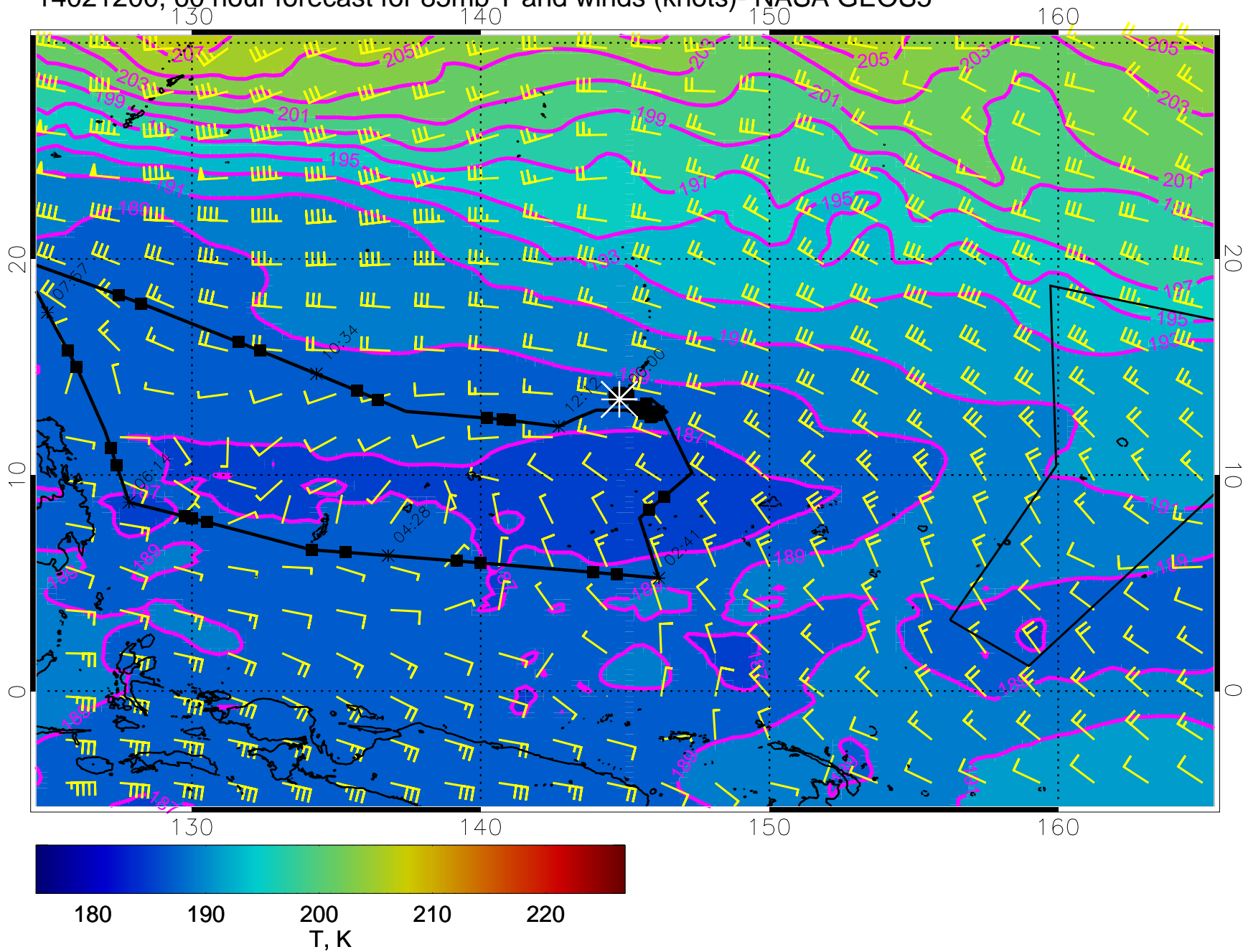




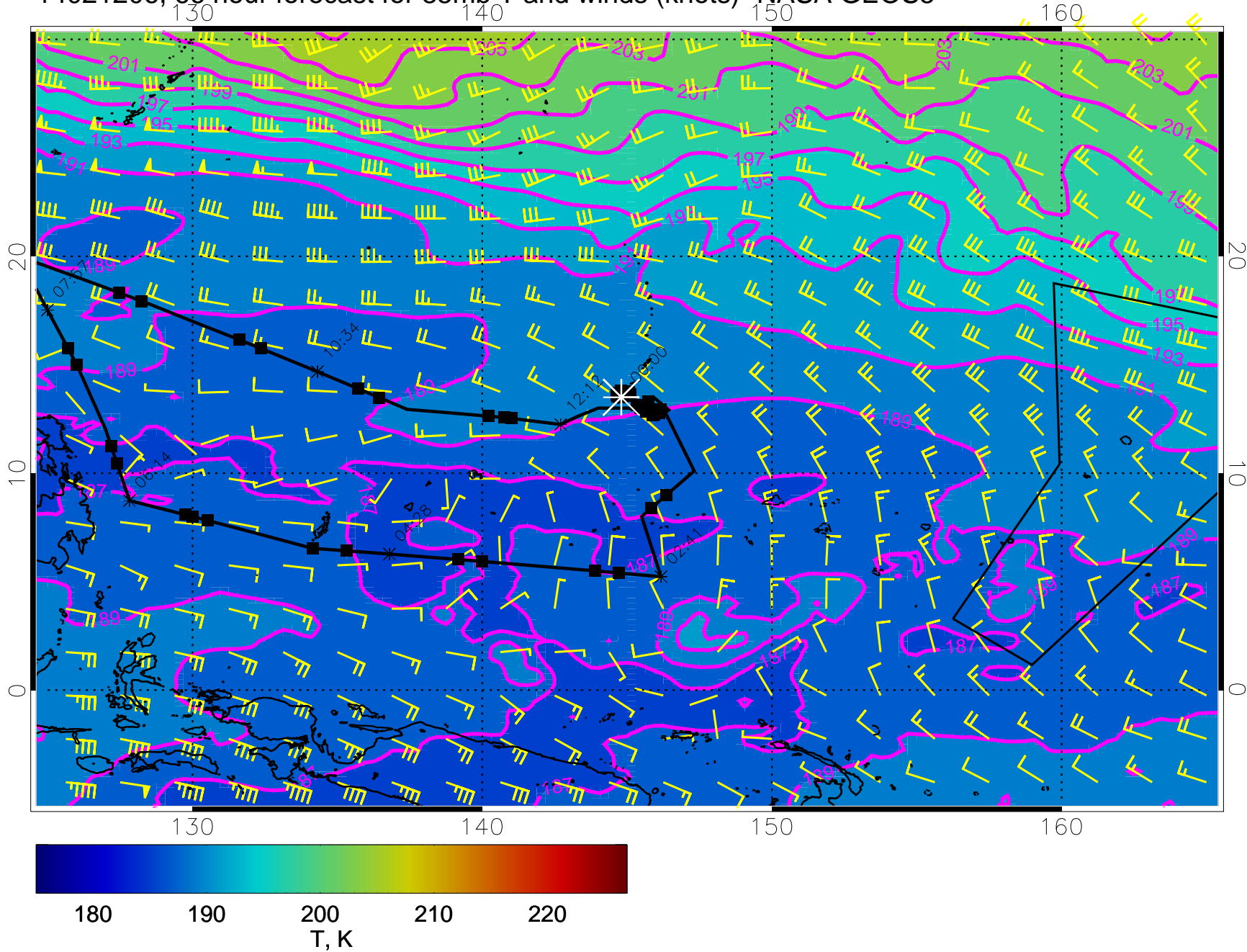
14021118, 54 hour forecast for 85mb T and winds (knots)- NASA GEOS5



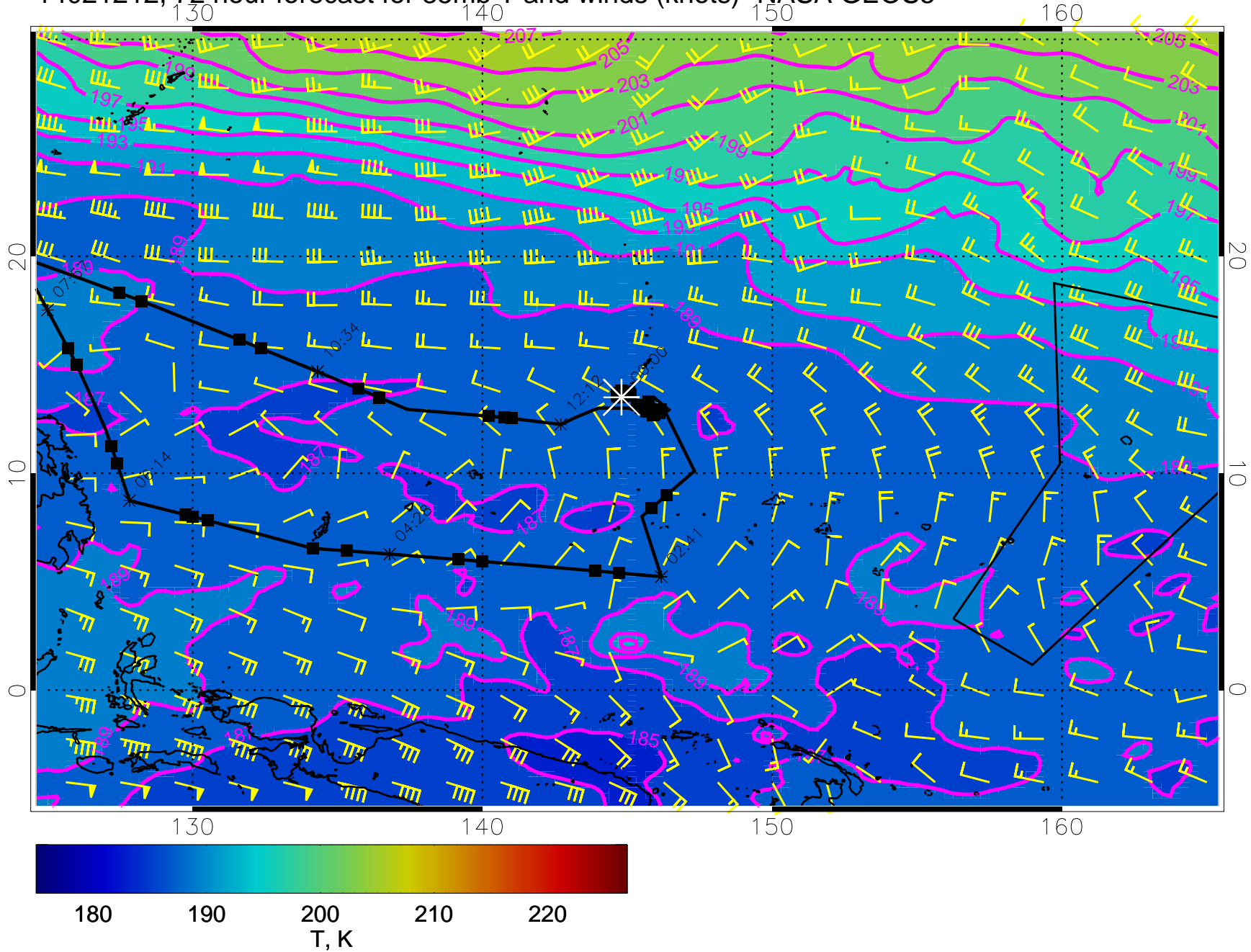
14021200, 60 hour forecast for 85mb T and winds (knots)- NASA GEOS5



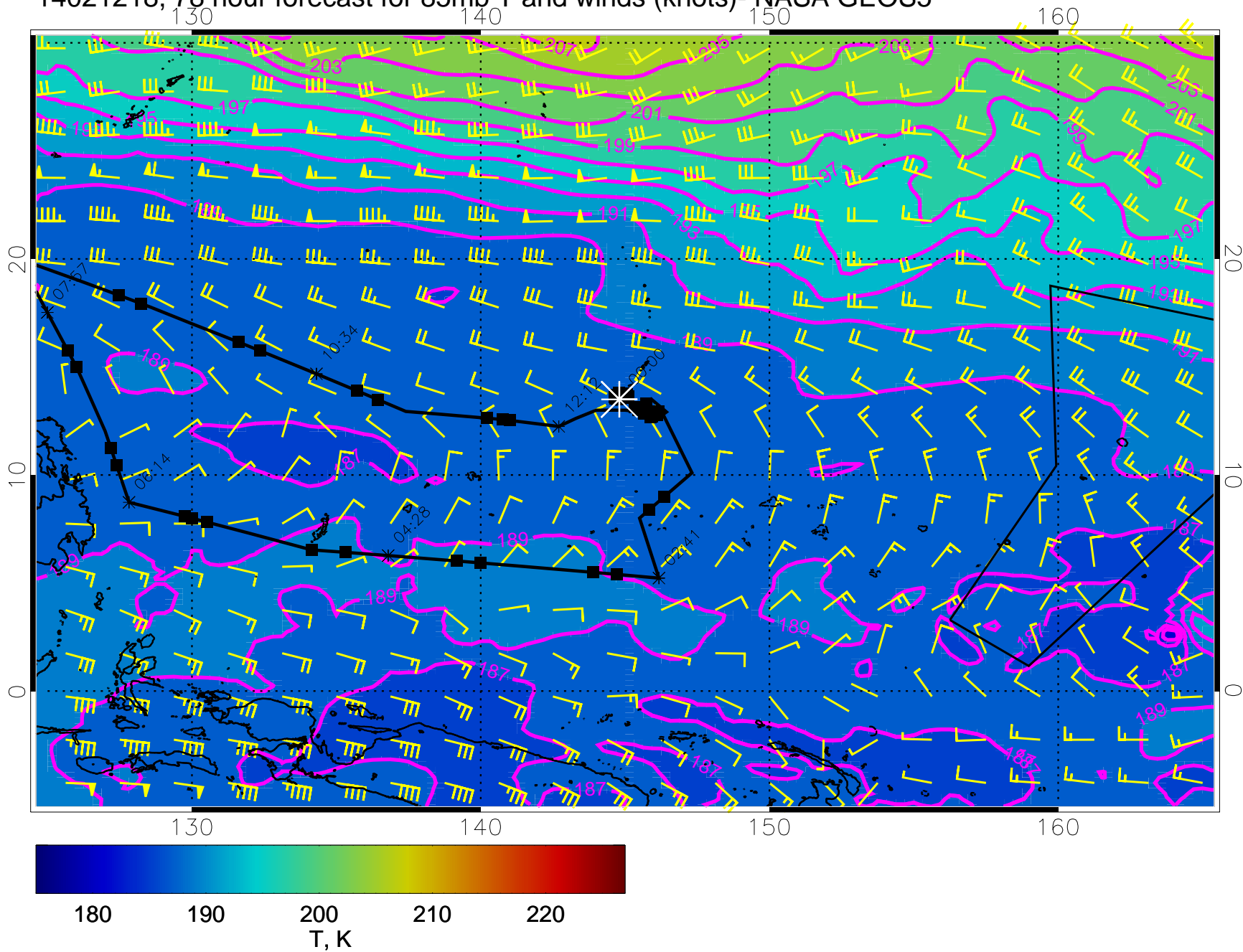
14021206, 66 hour forecast for 85mb T and winds (knots)- NASA GEOS5



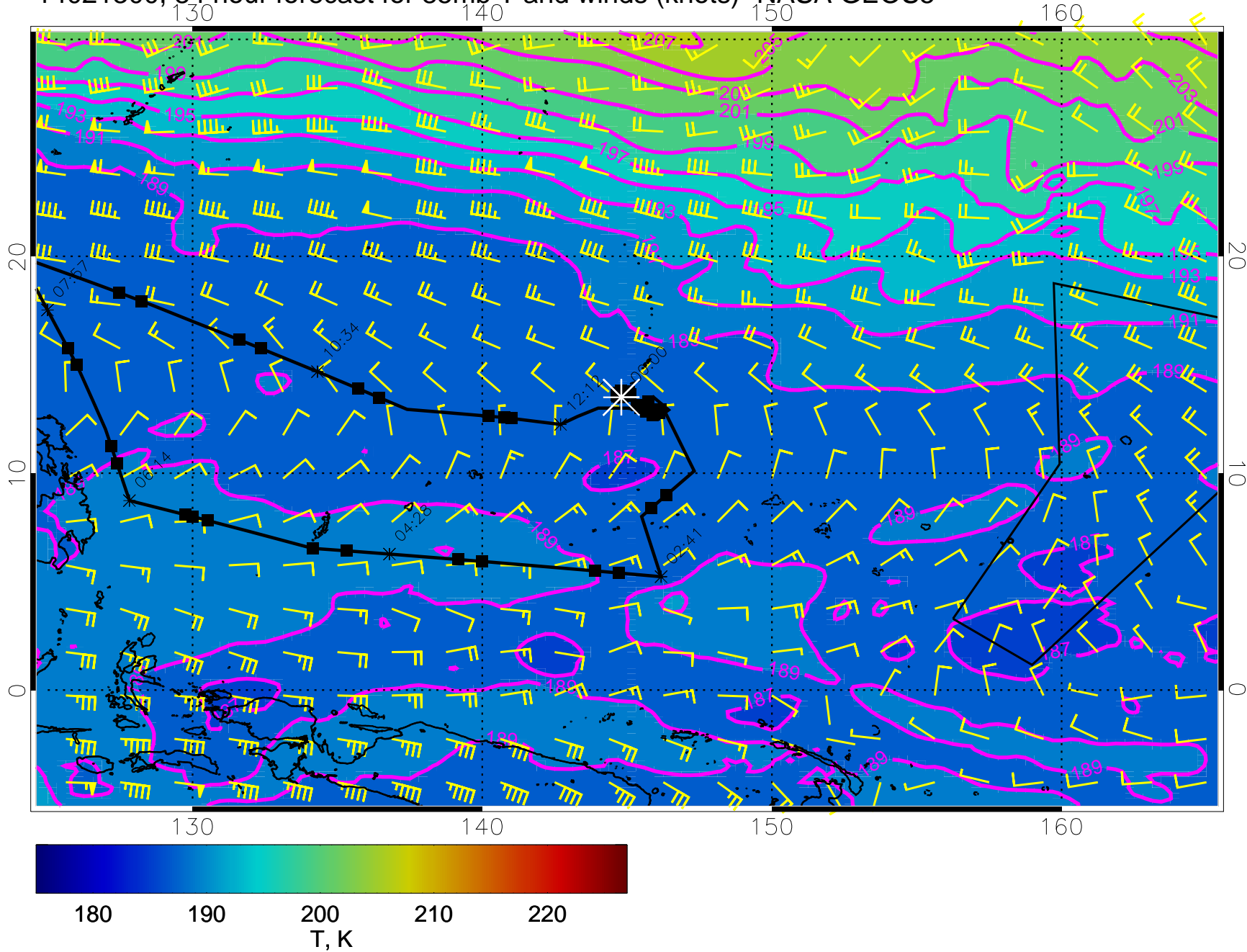
14021212, 72 hour forecast for 85mb T and winds (knots)- NASA GEOS5



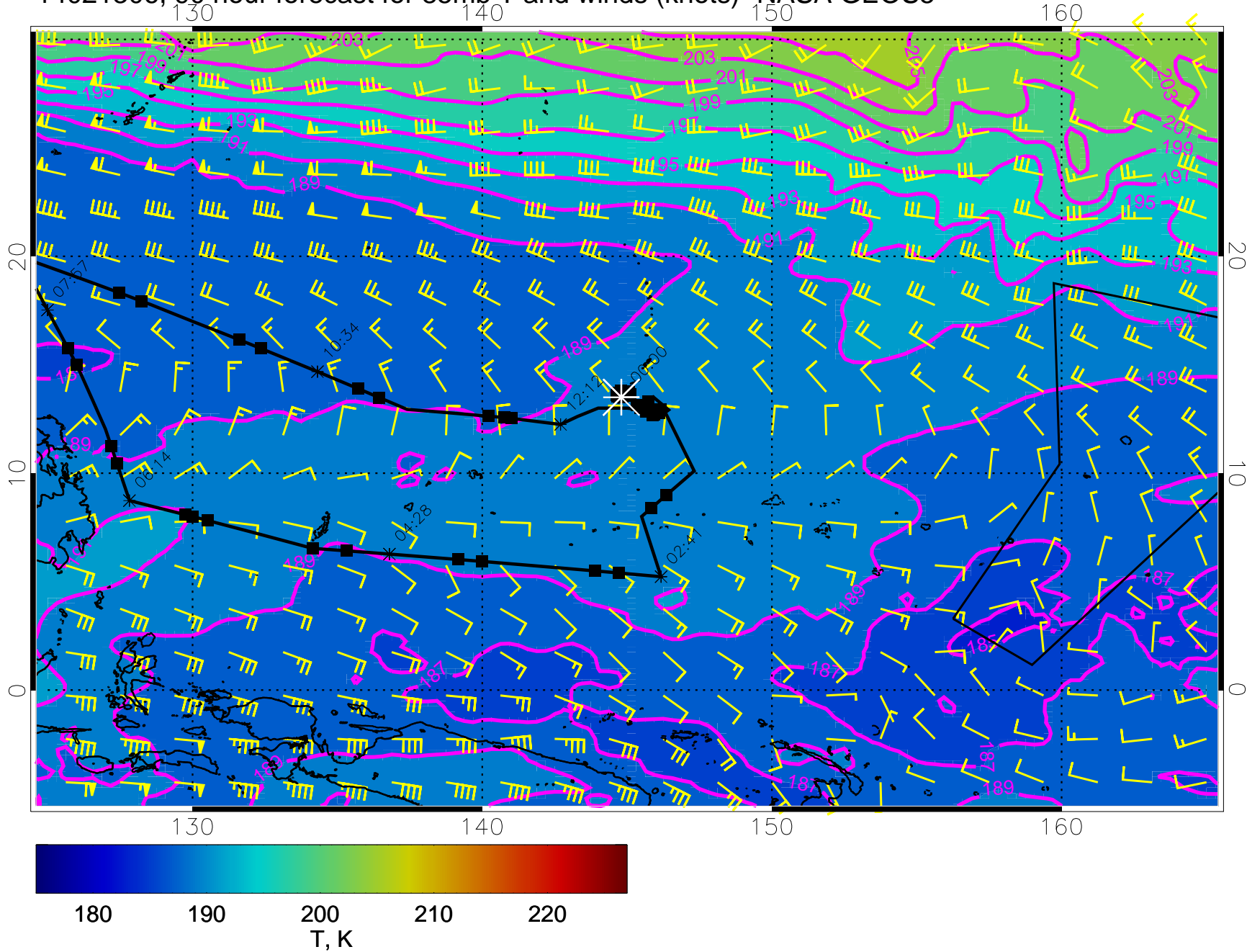
14021218, 78 hour forecast for 85mb T and winds (knots)- NASA GEOS5



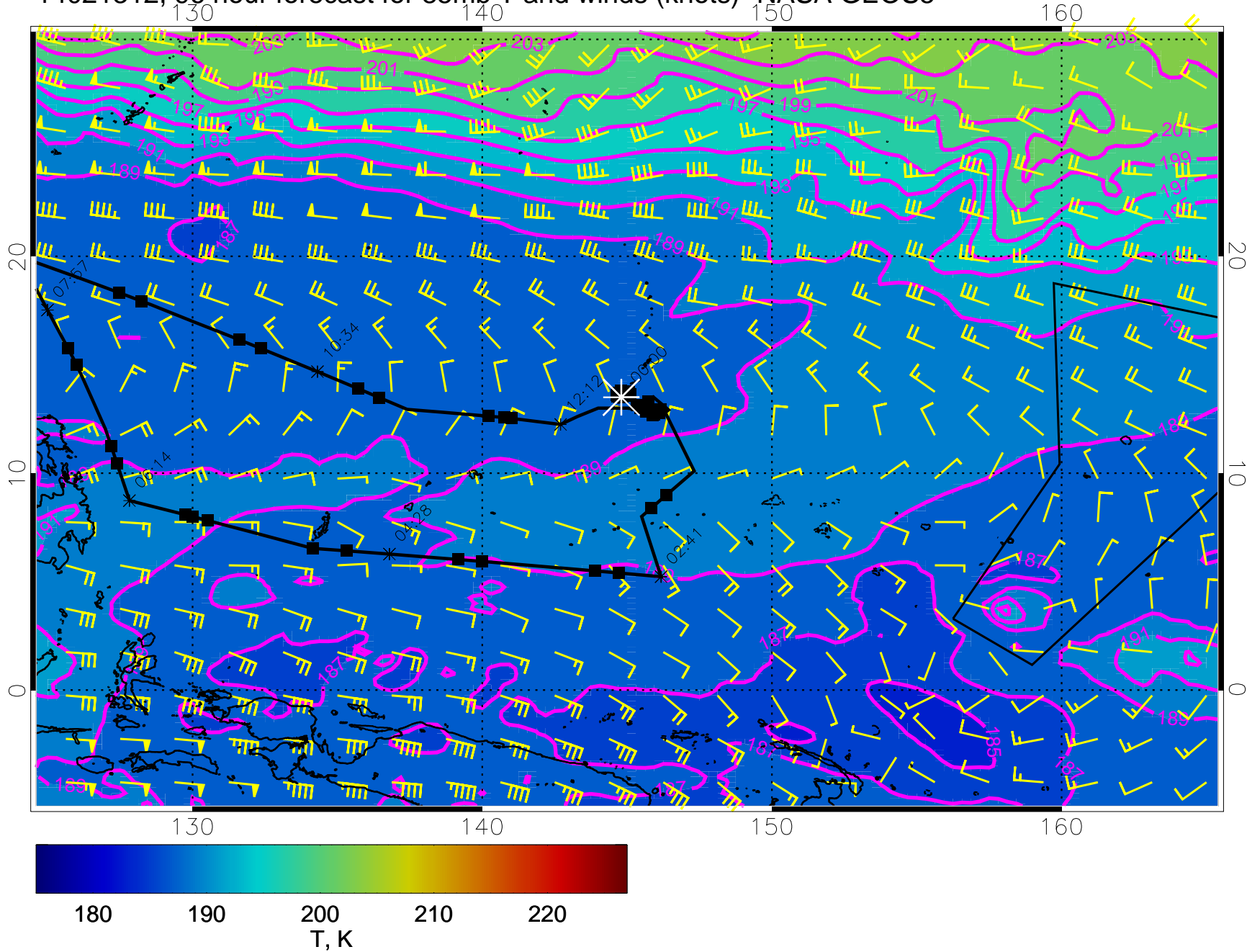
14021300, 84 hour forecast for 85mb T and winds (knots)- NASA GEOS5



14021306, 90 hour forecast for 85mb T and winds (knots)- NASA GEOS5

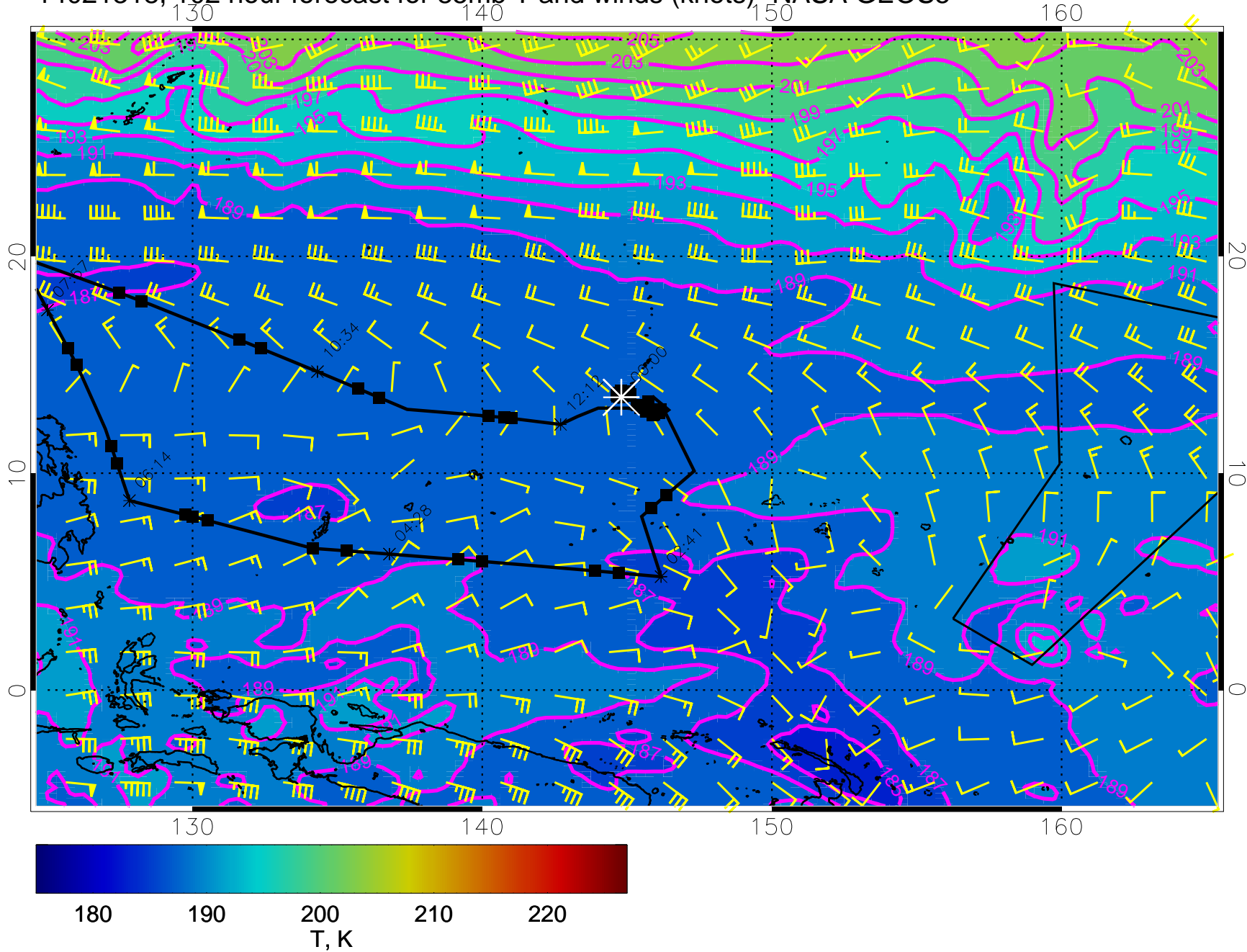


14021312, 96 hour forecast for 85mb T and winds (knots)- NASA GEOS5

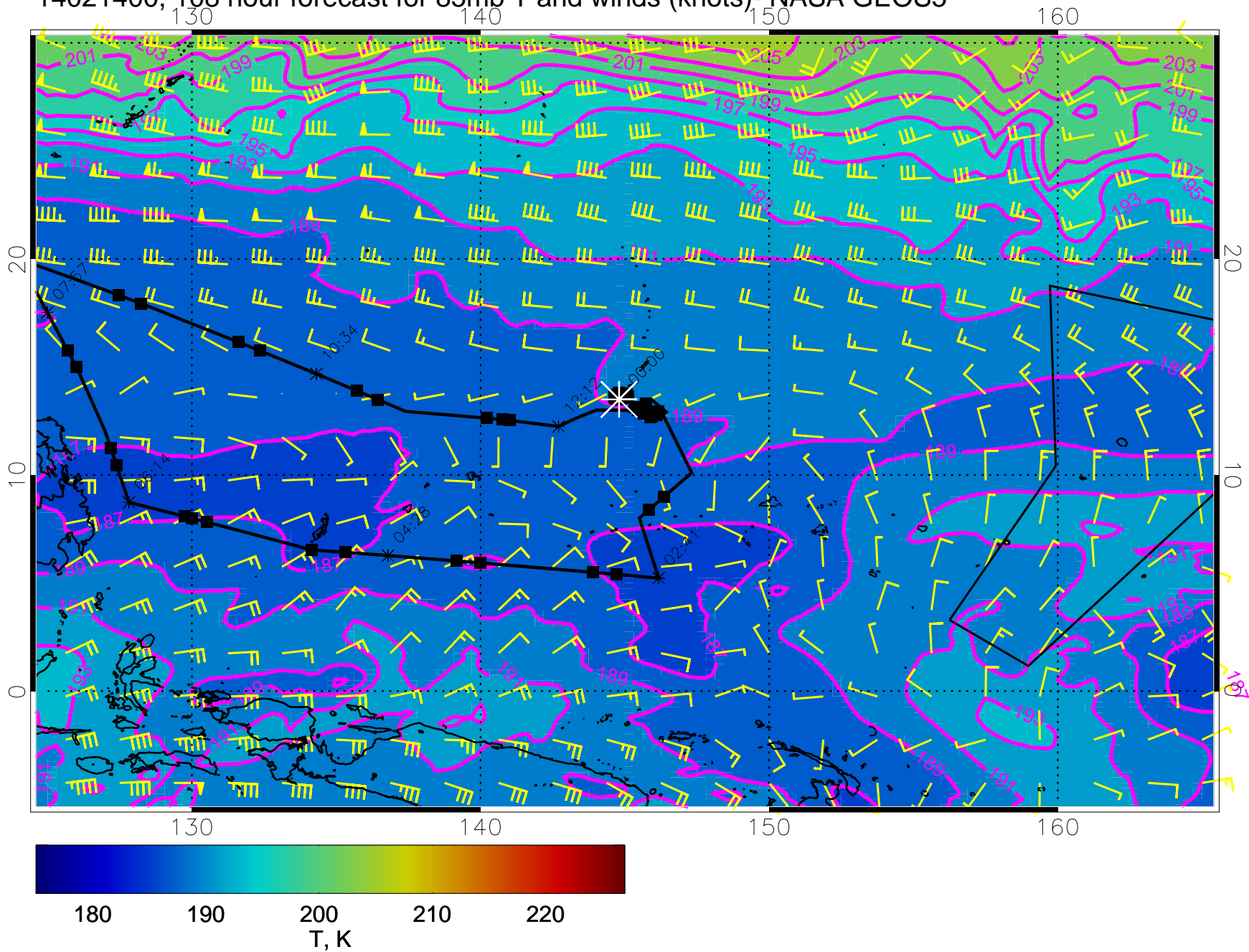




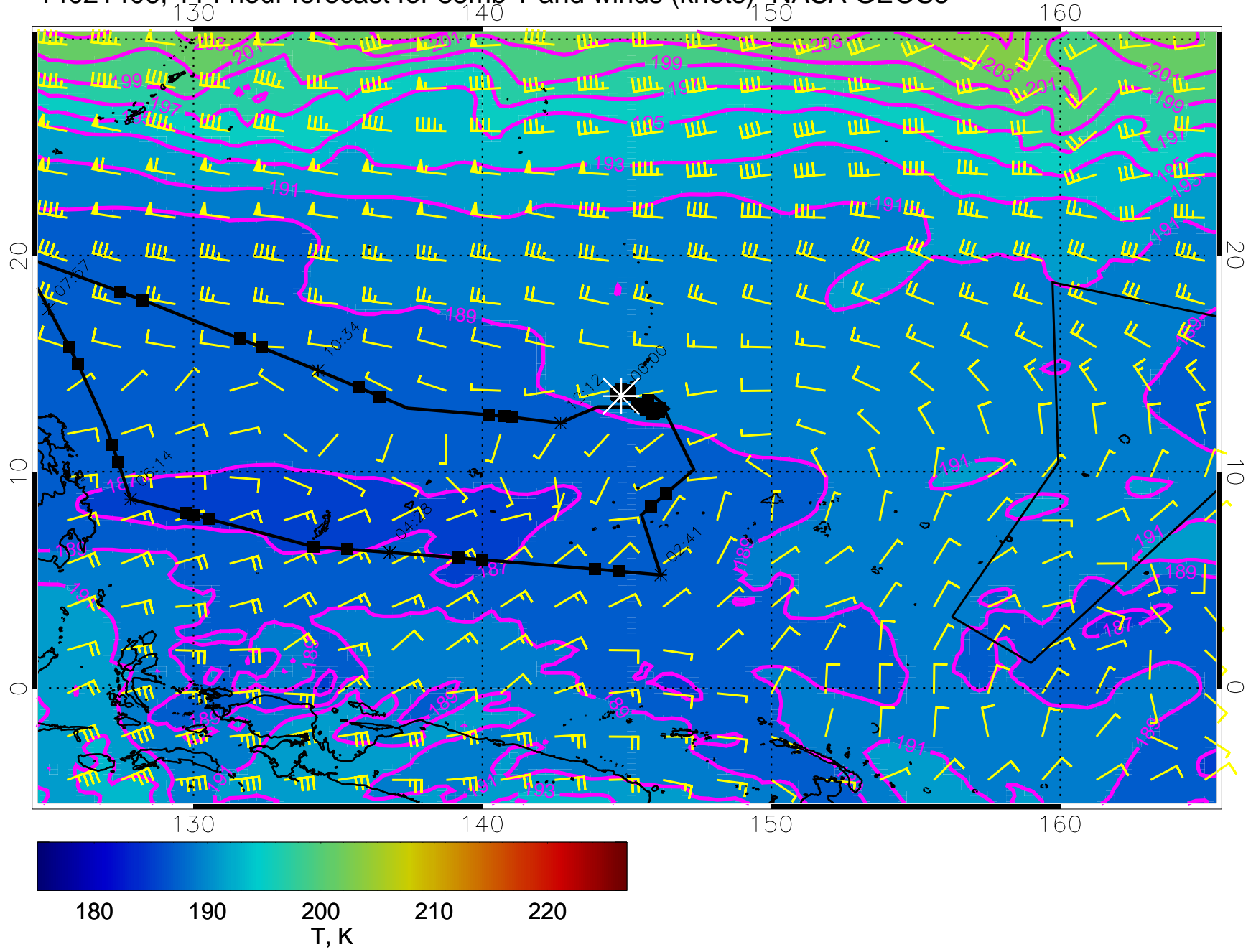
14021318, 102 hour forecast for 85mb T and winds (knots)- NASA GEOS5



14021400, 108 hour forecast for 85mb T and winds (knots)- NASA GEOS5



14021406, 114 hour forecast for 85mb T and winds (knots)- NASA GEOS5



14021412, 120 hour forecast for 85mb T and winds (knots)- NASA GEOS5

