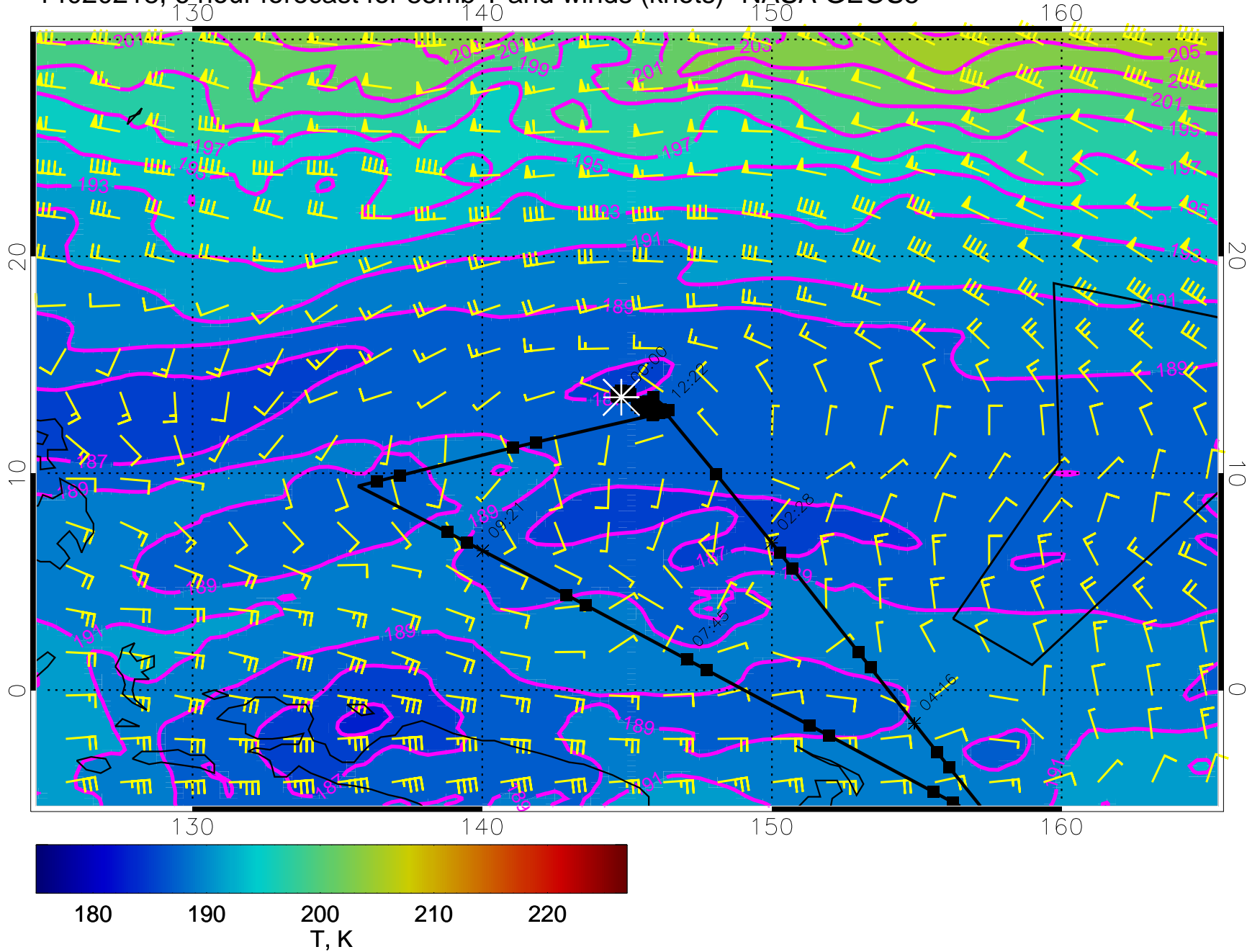
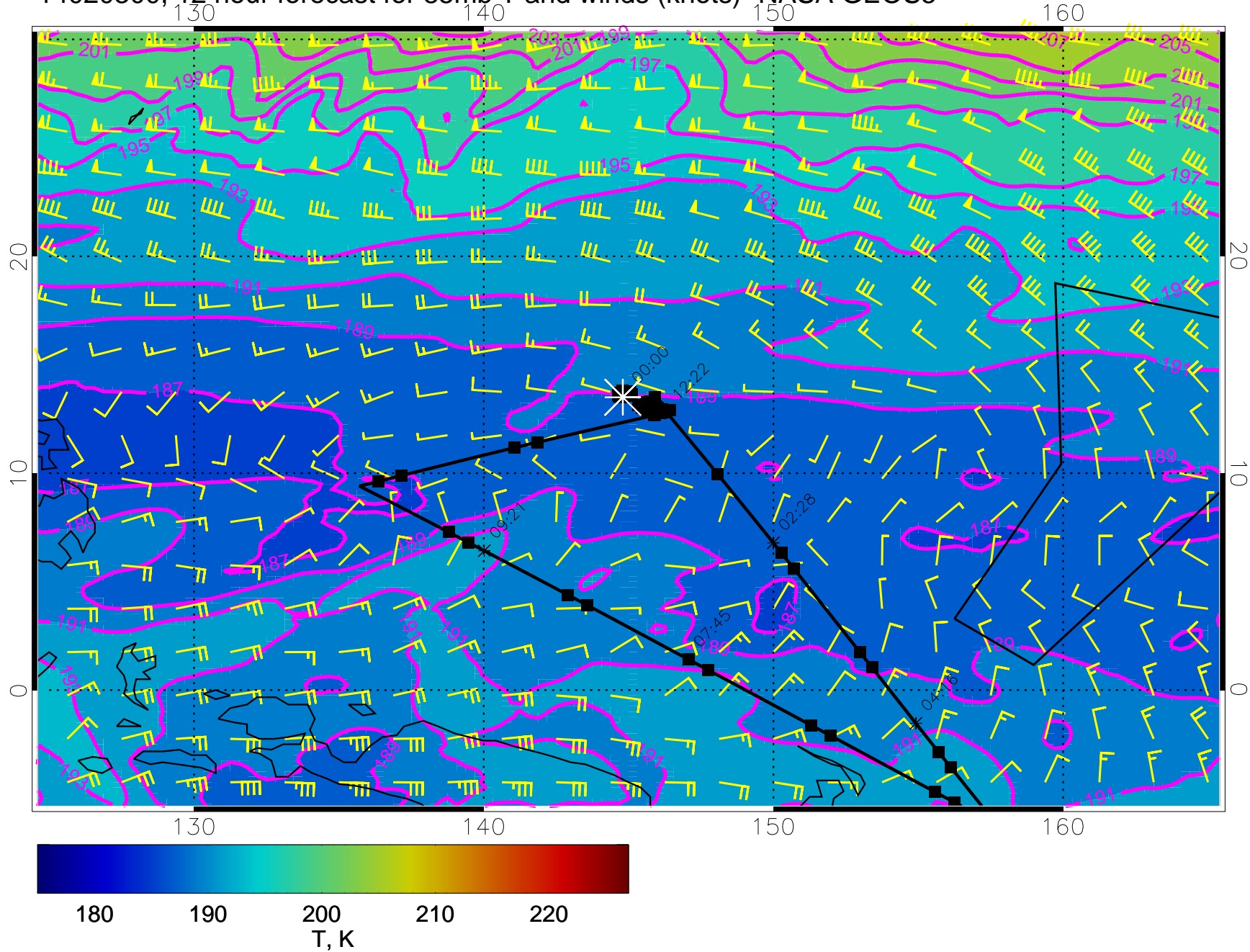


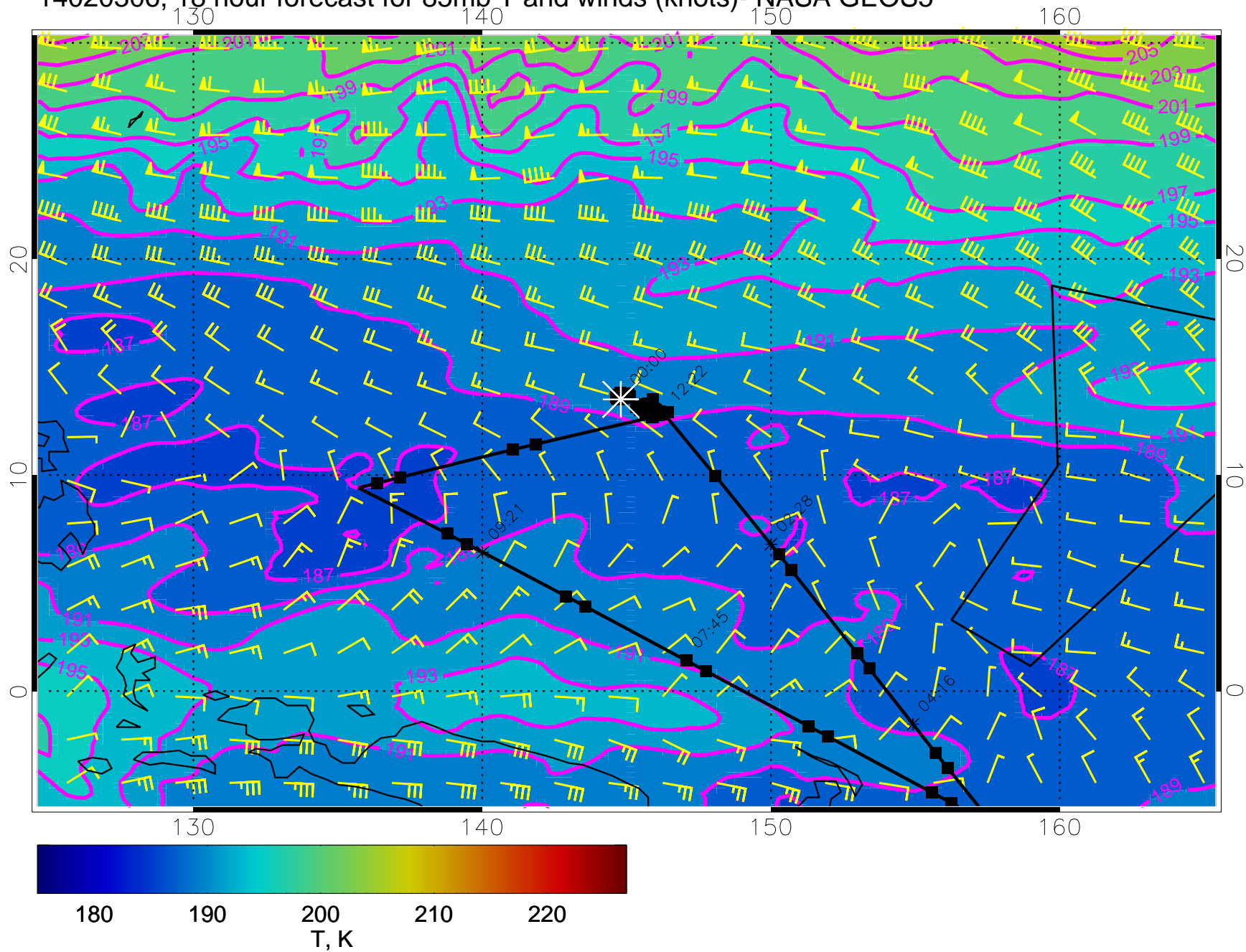
14020218, 6 hour forecast for 85mb T and winds (knots)- NASA GEOS5



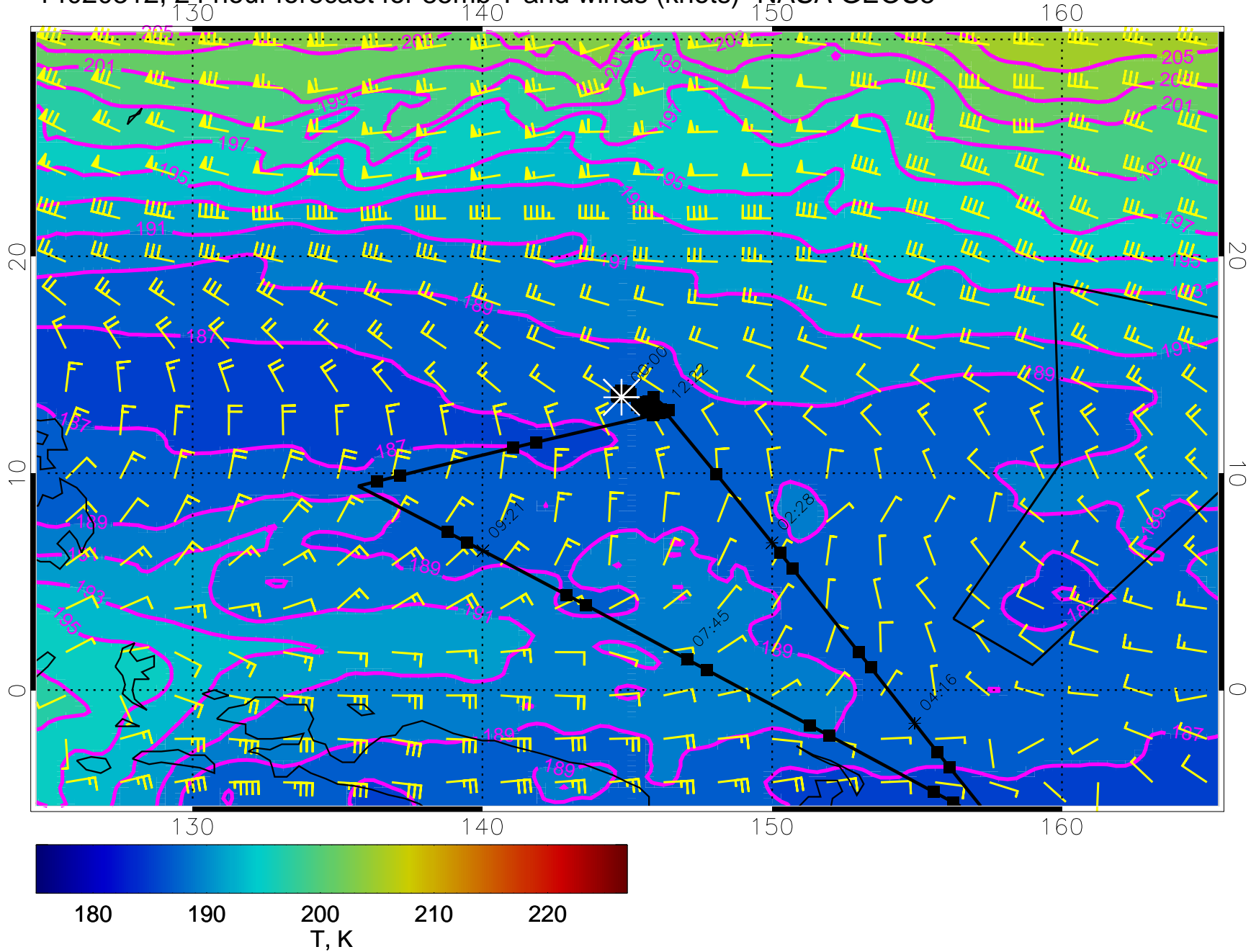
14020300, 12 hour forecast for 85mb T and winds (knots)- NASA GEOS5



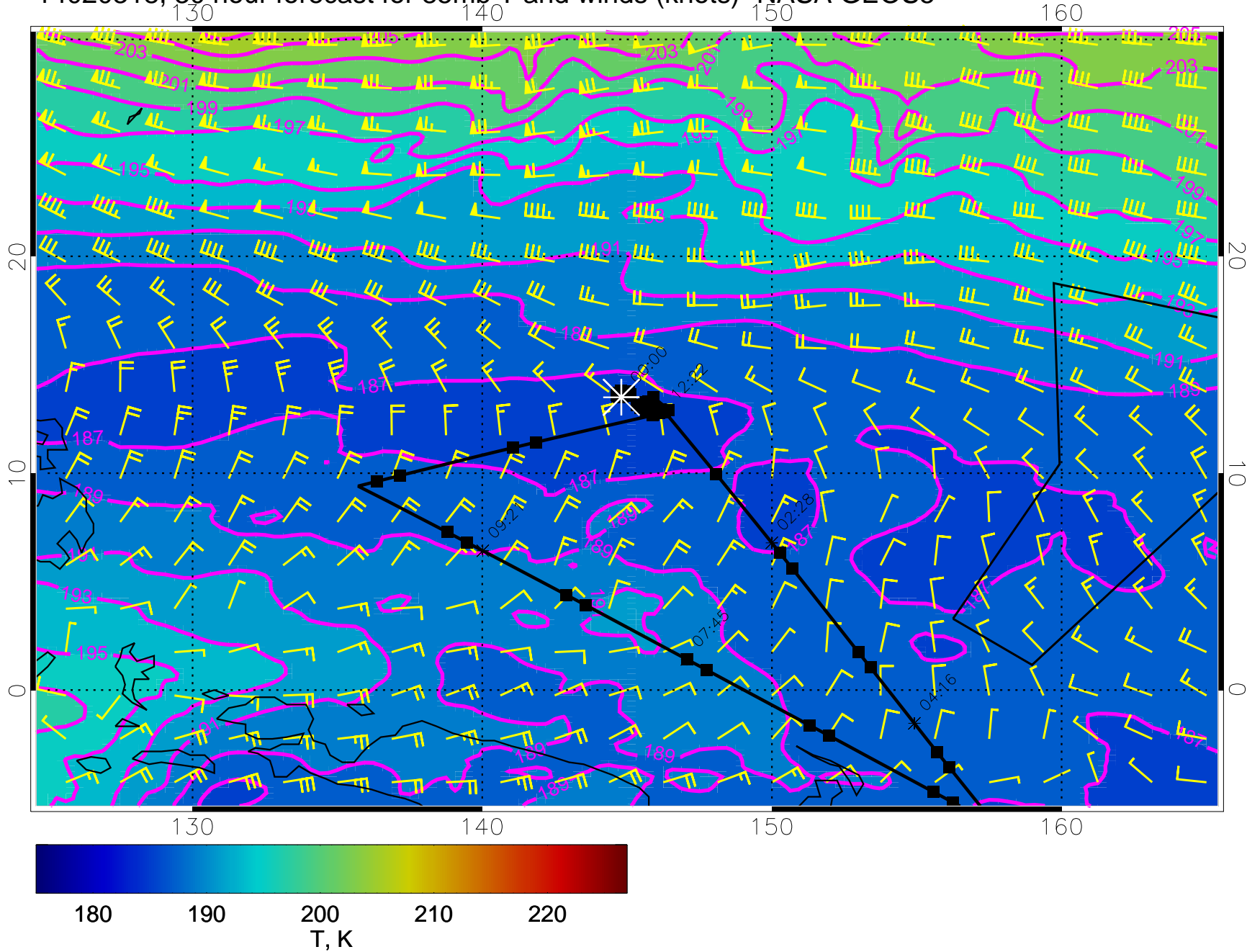
14020306, 18 hour forecast for 85mb T and winds (knots)- NASA GEOS5



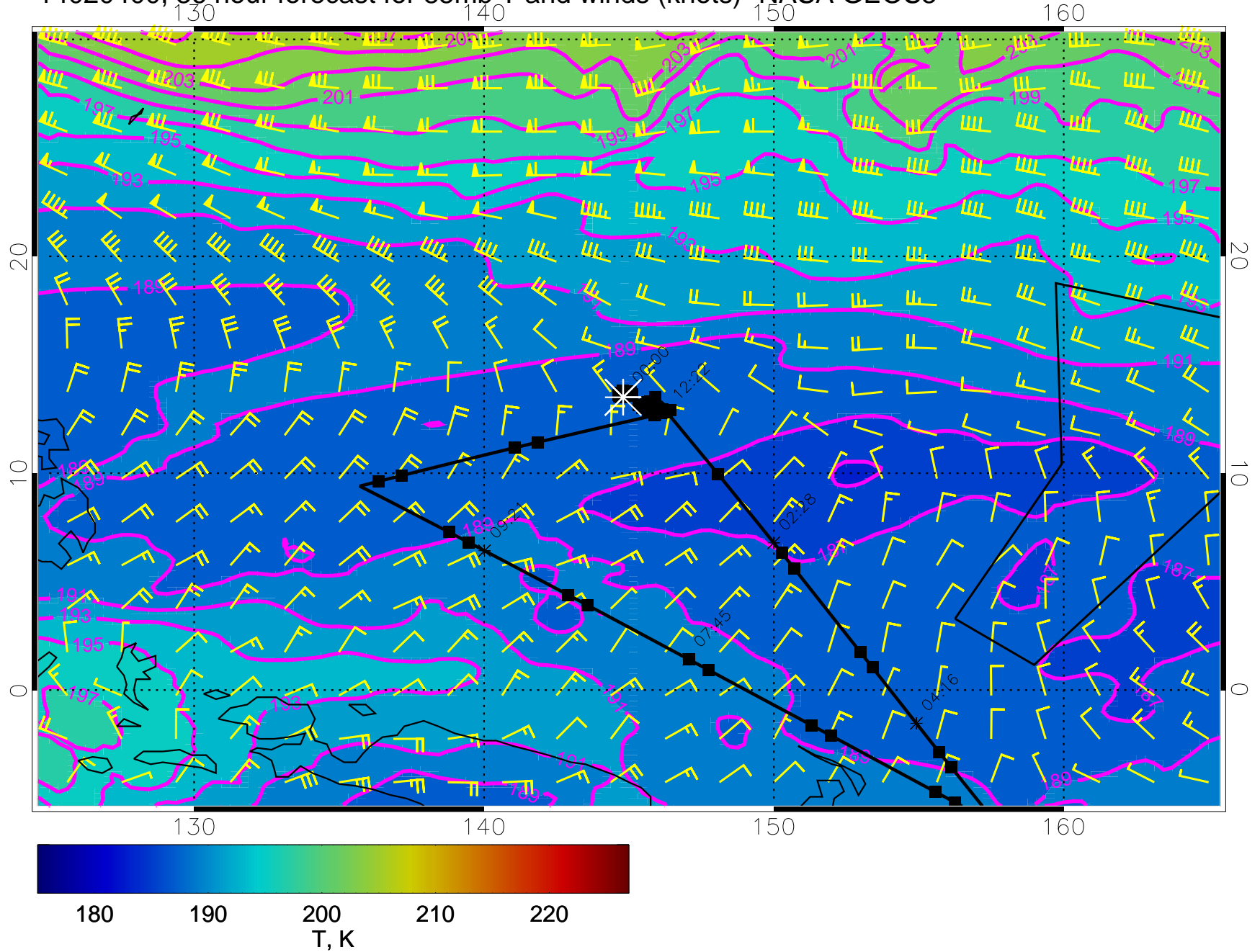
14020312, 24 hour forecast for 85mb T and winds (knots)- NASA GEOS5



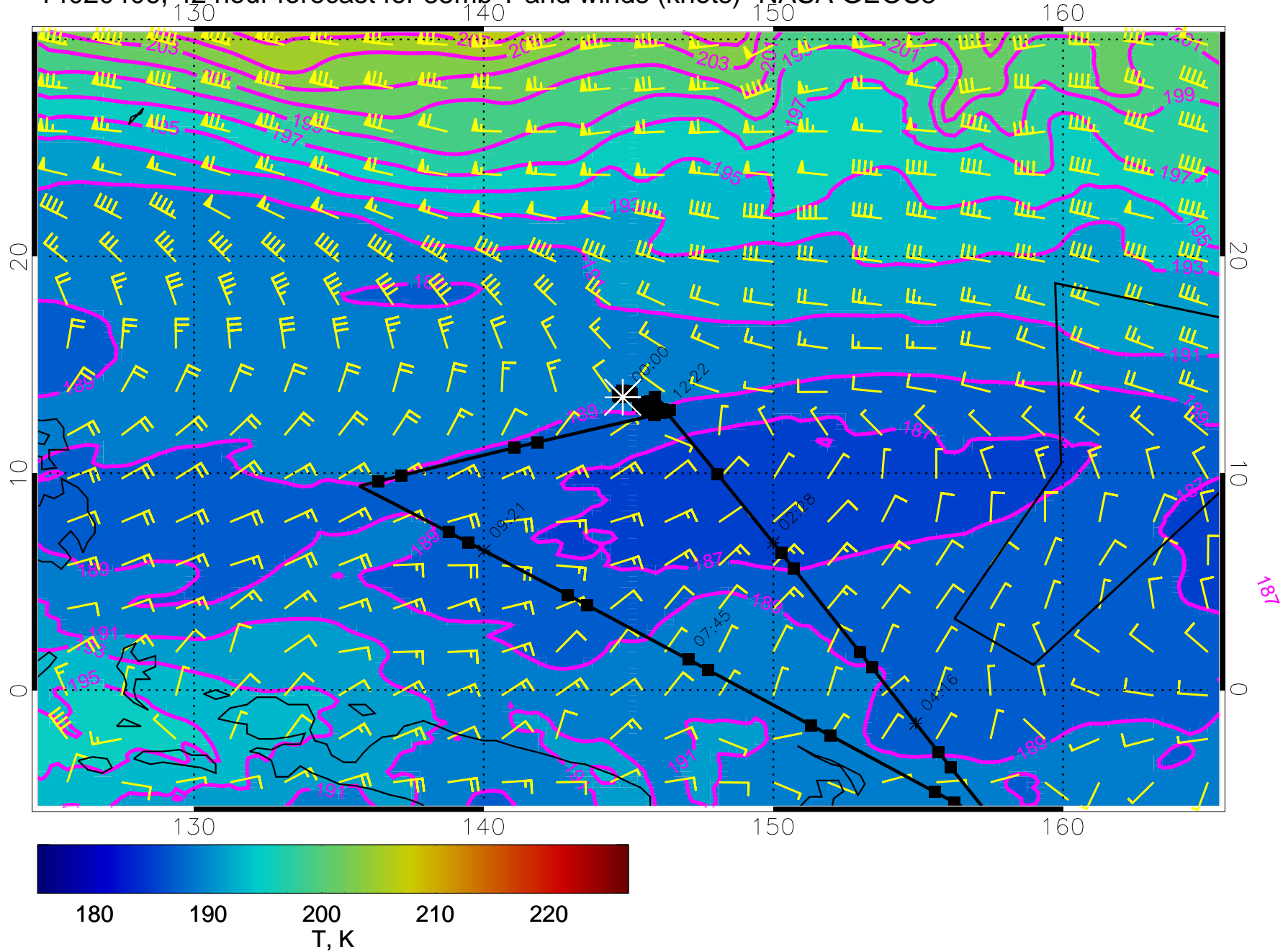
14020318, 30 hour forecast for 85mb T and winds (knots)- NASA GEOS5



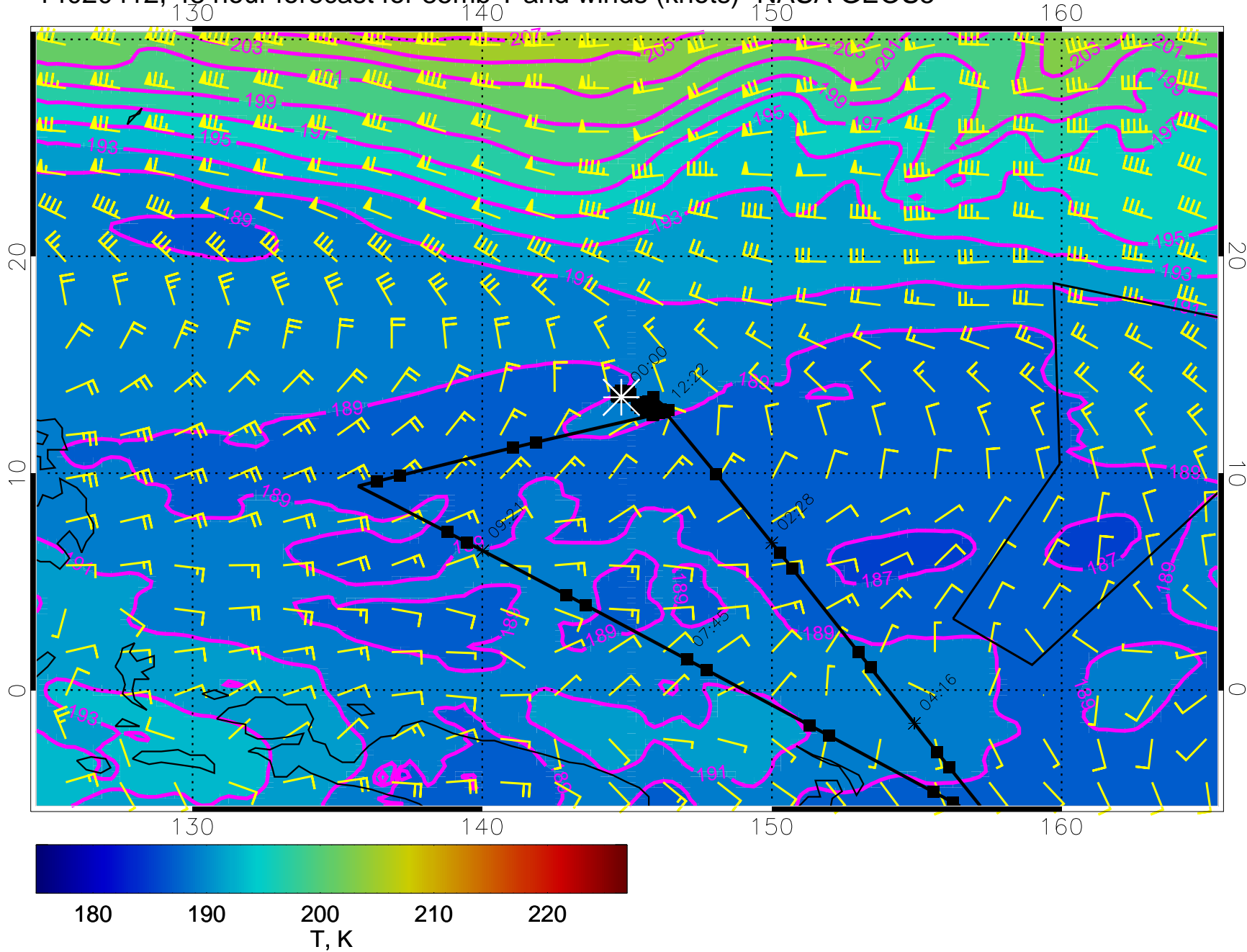
14020400, 36 hour forecast for 85mb T and winds (knots)- NASA GEOS5



14020406, 42 hour forecast for 85mb T and winds (knots)- NASA GEOS5

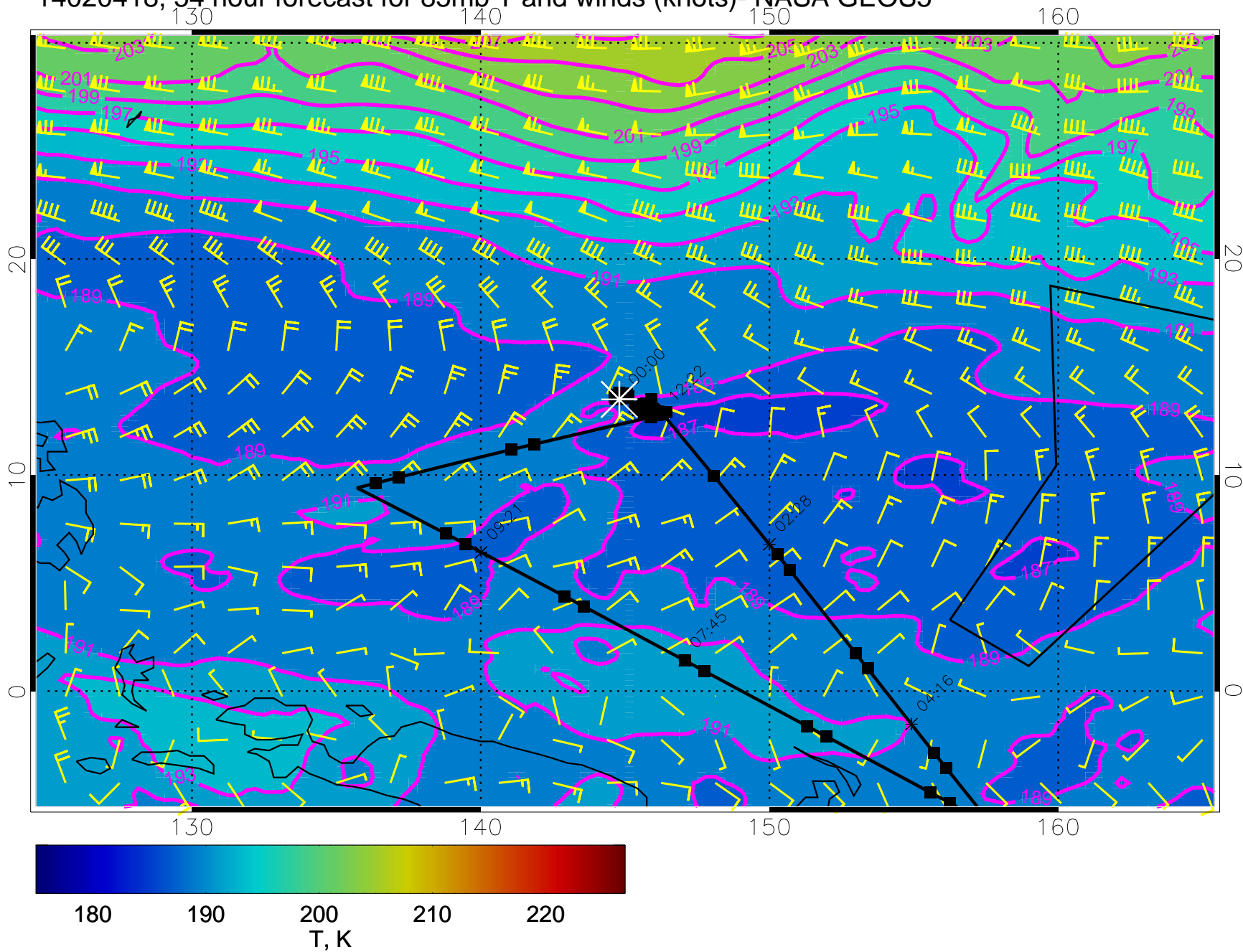


14020412, 48 hour forecast for 85mb T and winds (knots)- NASA GEOS5

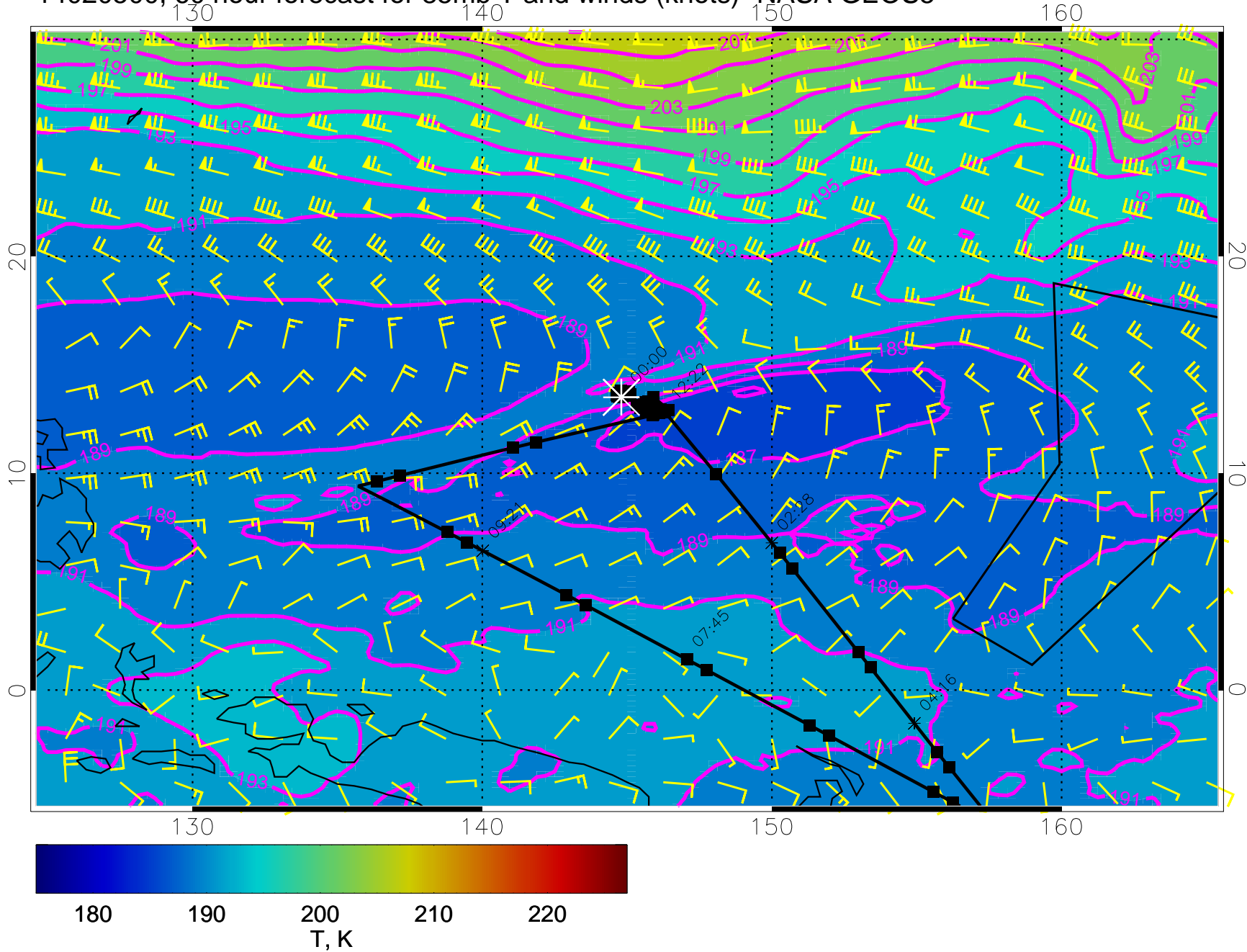




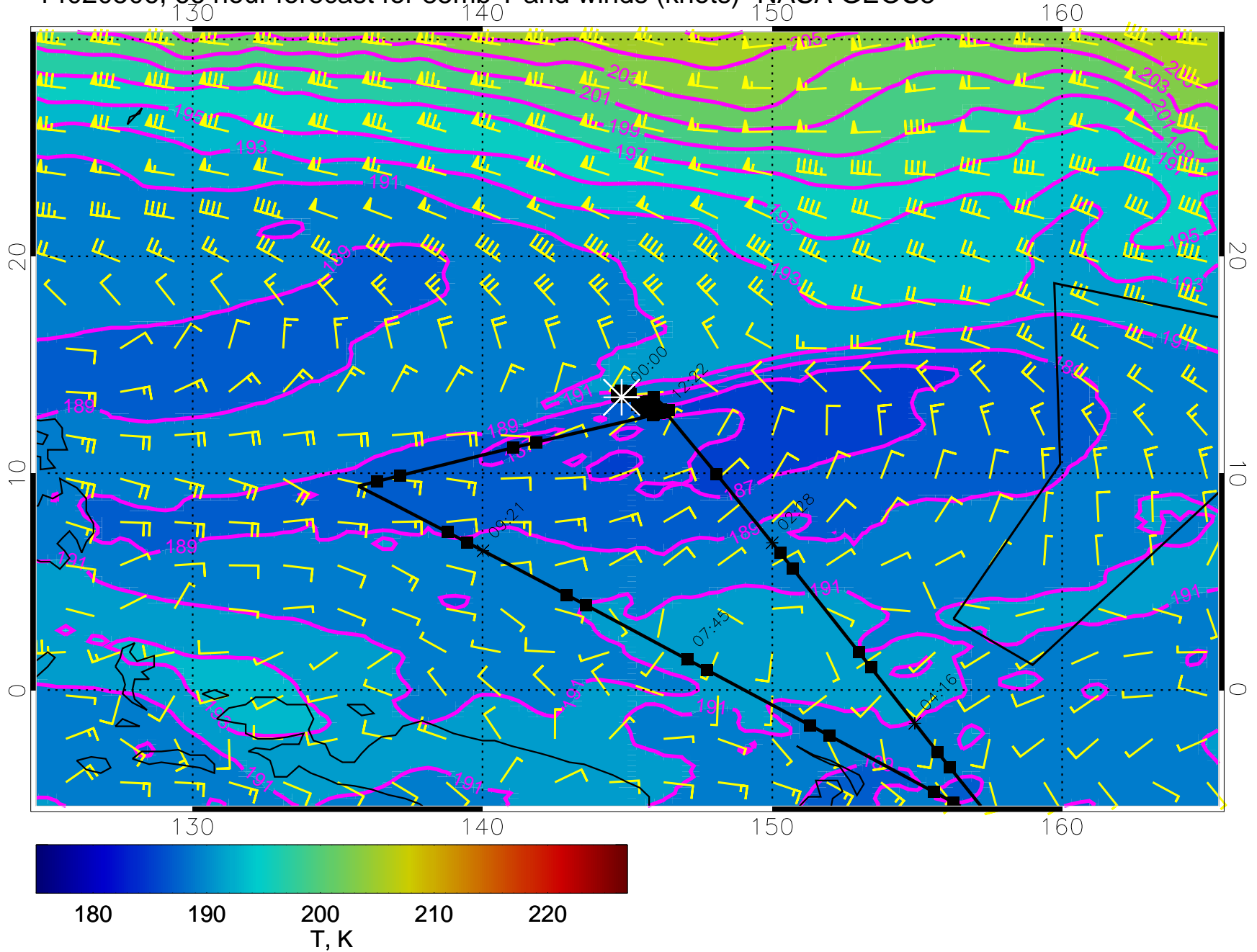
14020418, 54 hour forecast for 85mb T and winds (knots)- NASA GEOS5



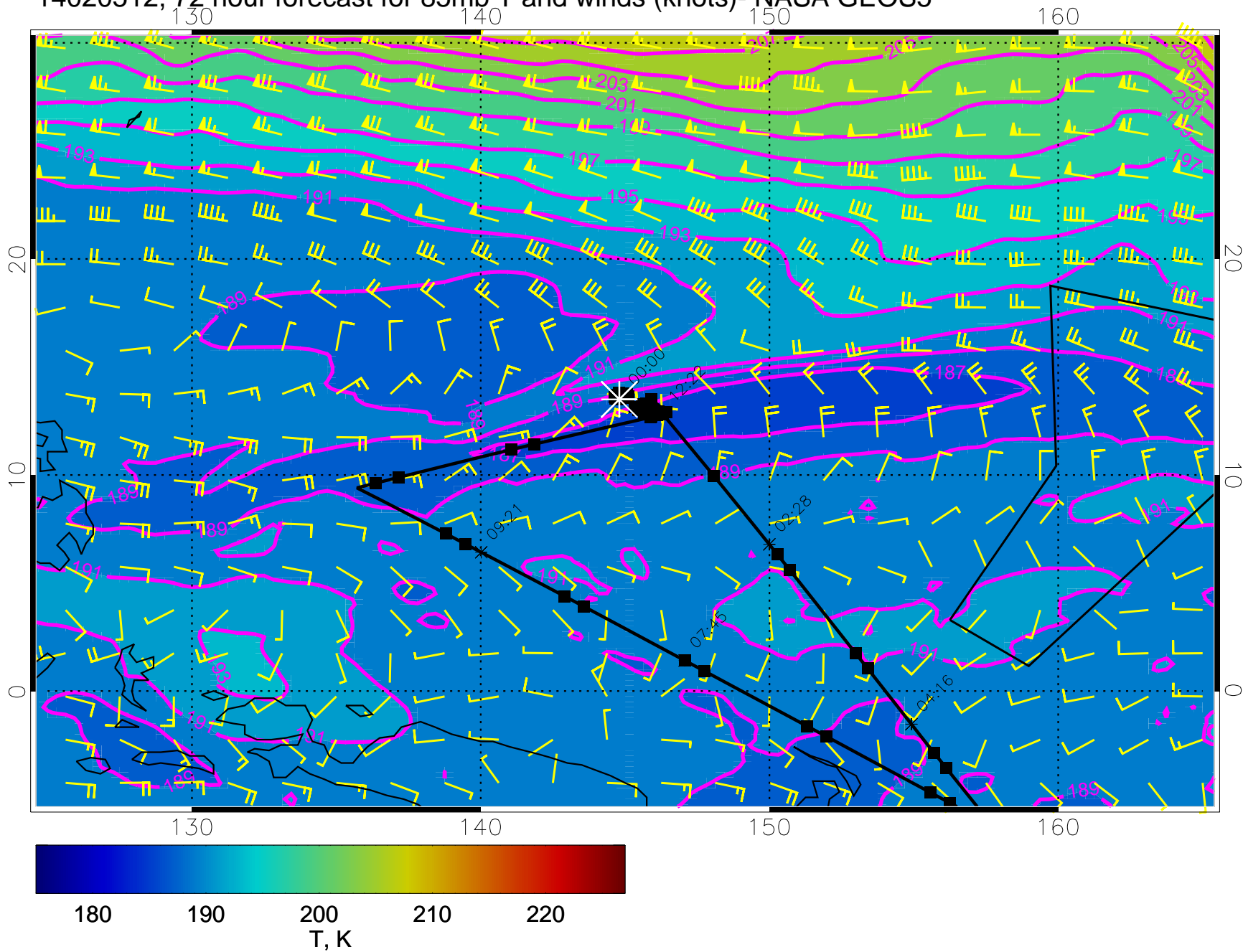
14020500, 60 hour forecast for 85mb T and winds (knots)- NASA GEOS5



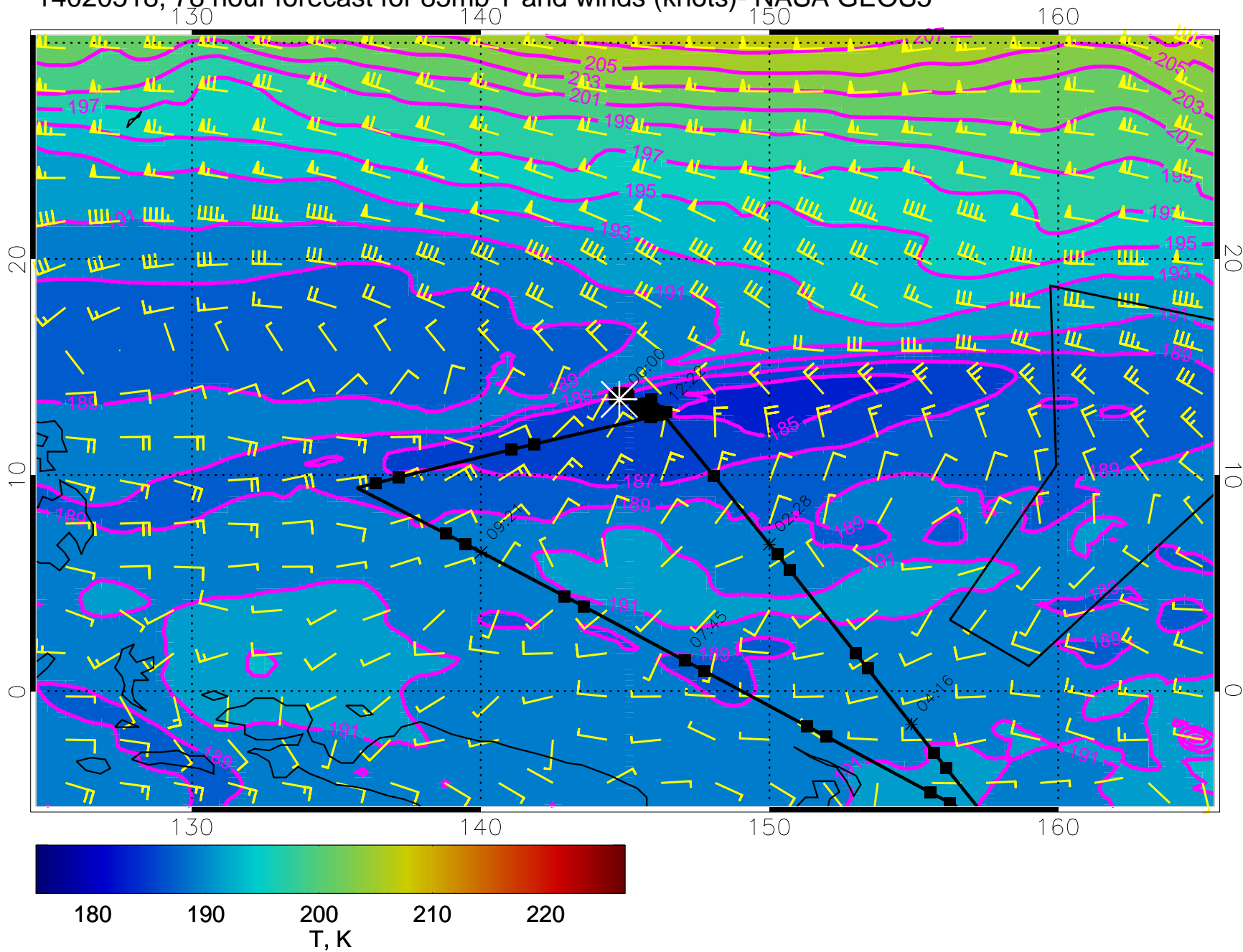
14020506, 66 hour forecast for 85mb T and winds (knots)- NASA GEOS5



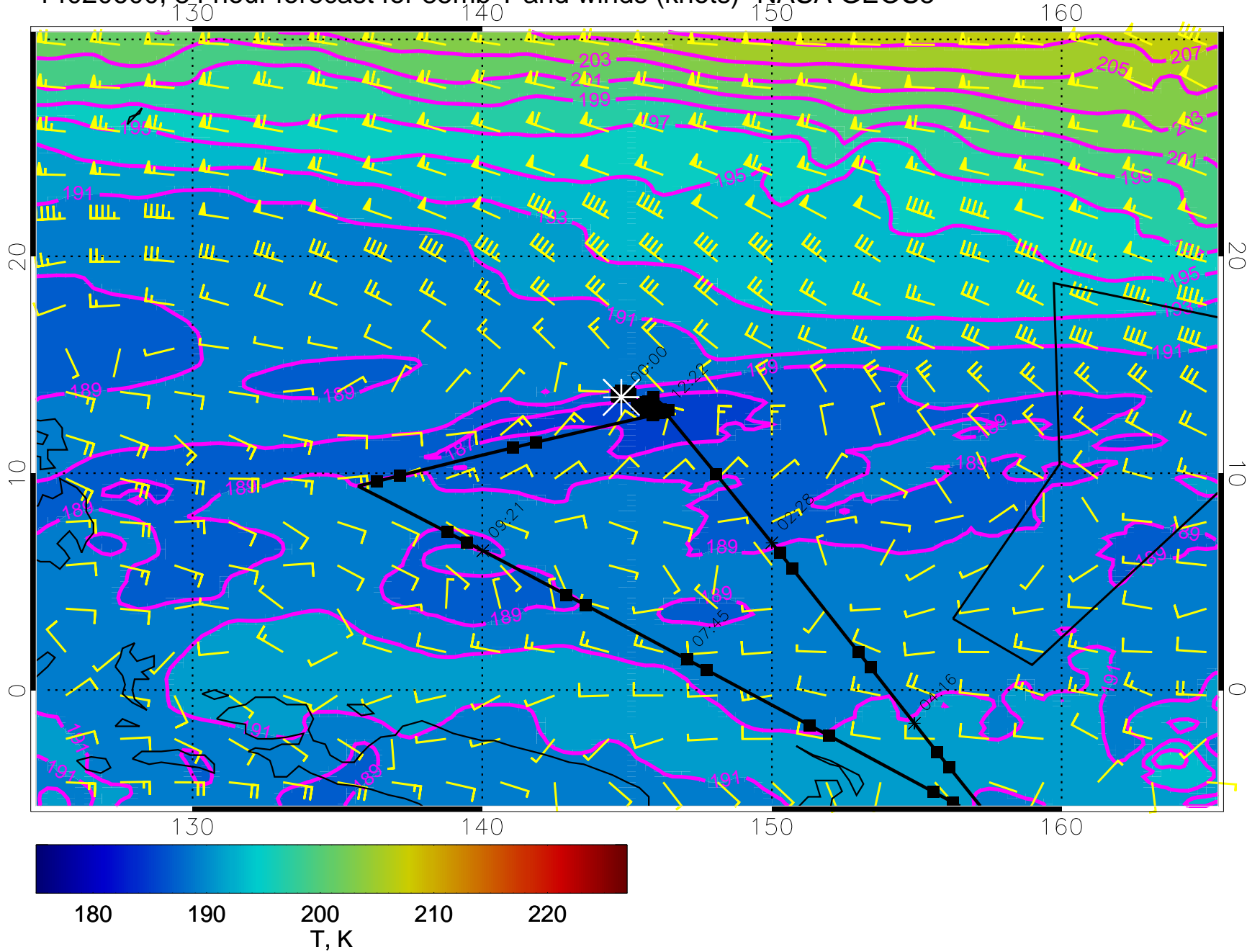
14020512, 72 hour forecast for 85mb T and winds (knots)- NASA GEOS5



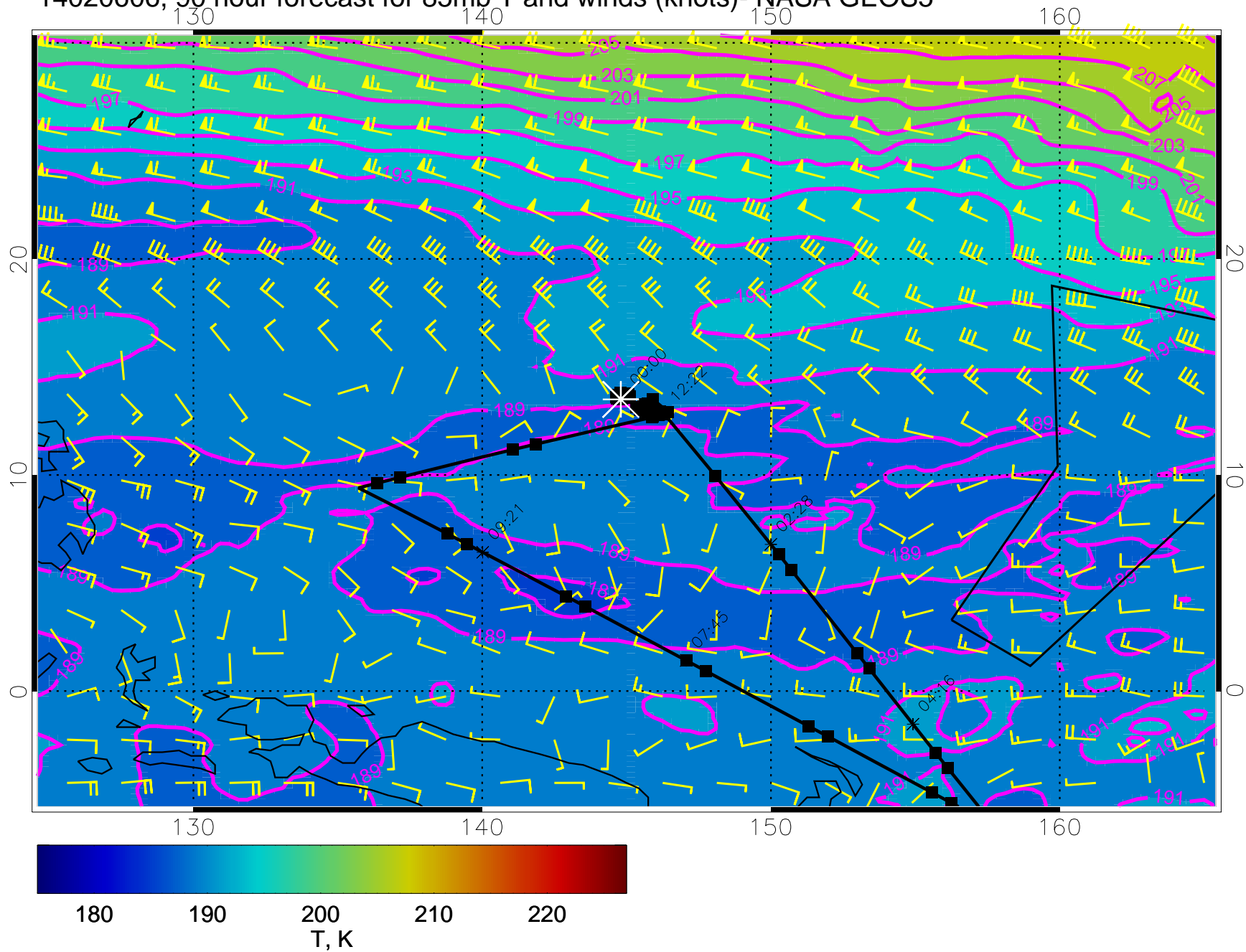
14020518, 78 hour forecast for 85mb T and winds (knots)- NASA GEOS5



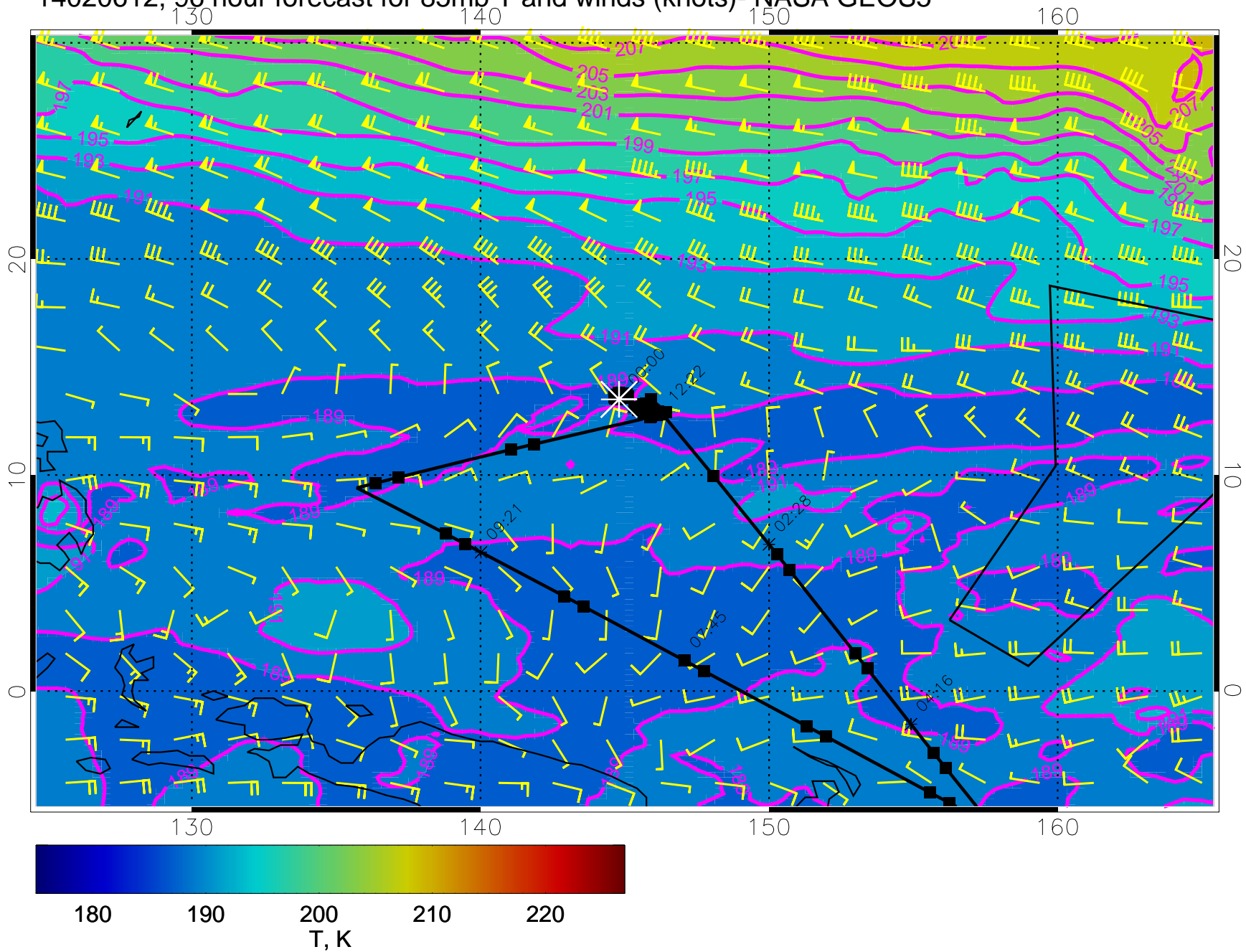
14020600, 84 hour forecast for 85mb T and winds (knots)- NASA GEOS5



14020606, 90 hour forecast for 85mb T and winds (knots)- NASA GEOS5

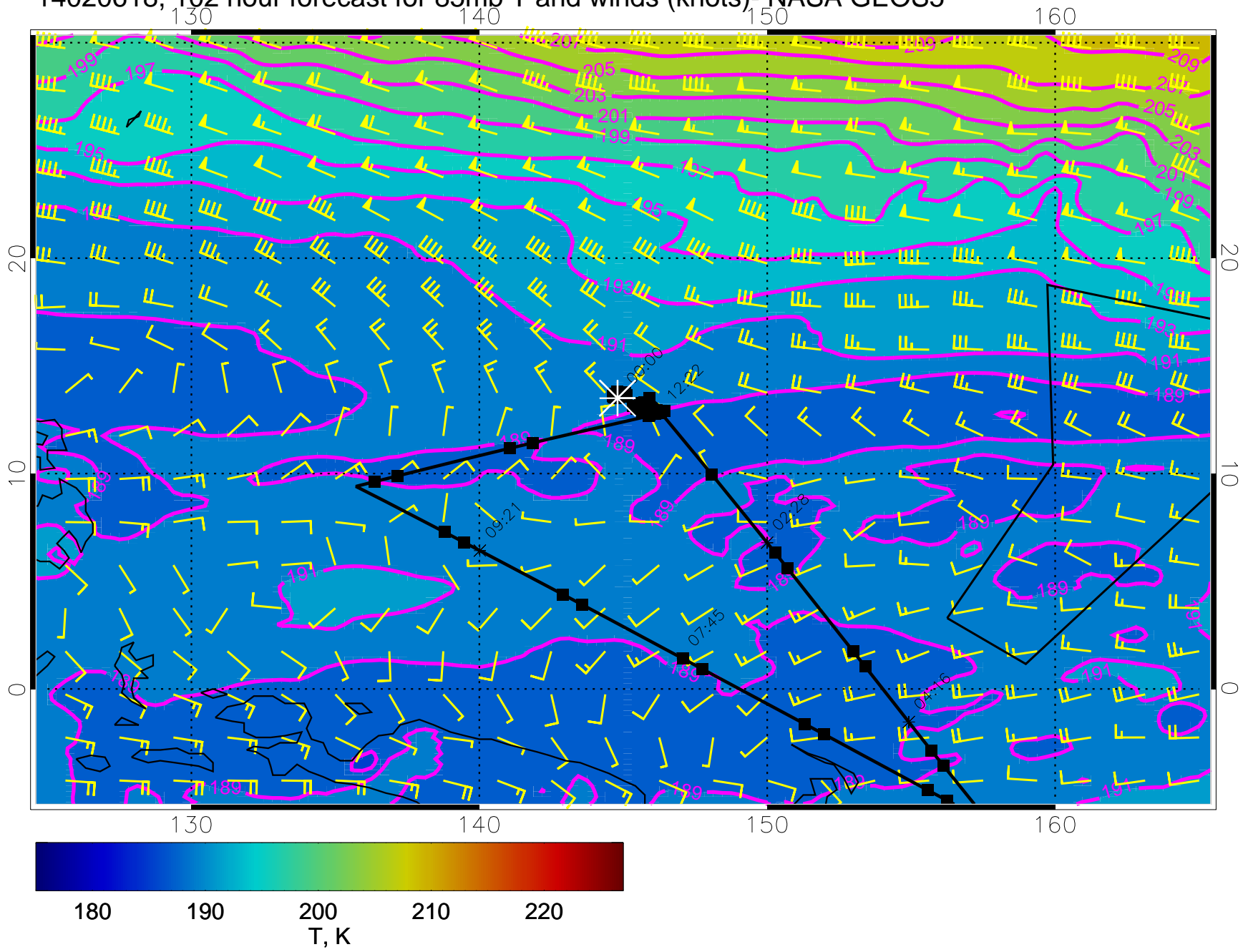


14020612, 96 hour forecast for 85mb T and winds (knots)- NASA GEOS5

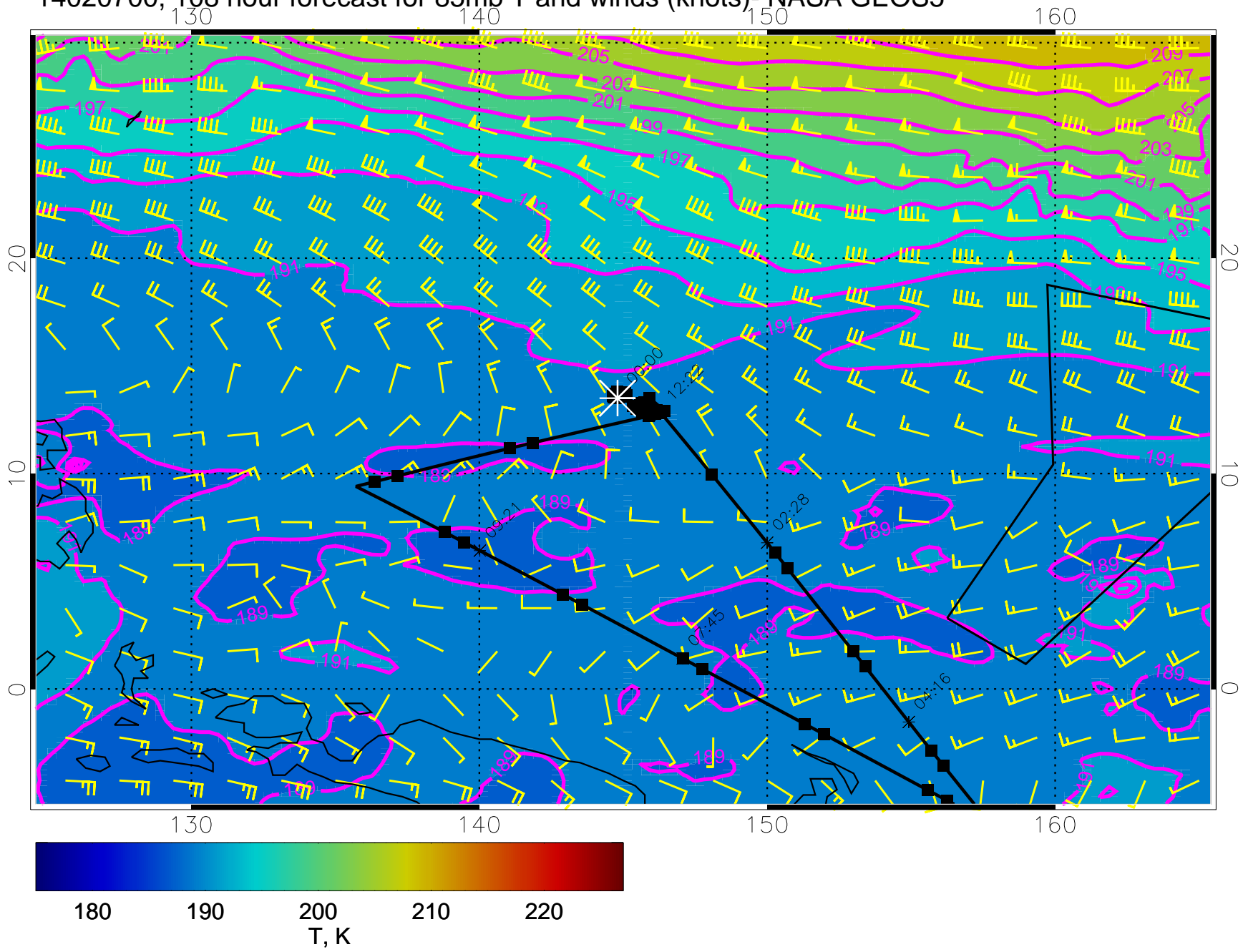




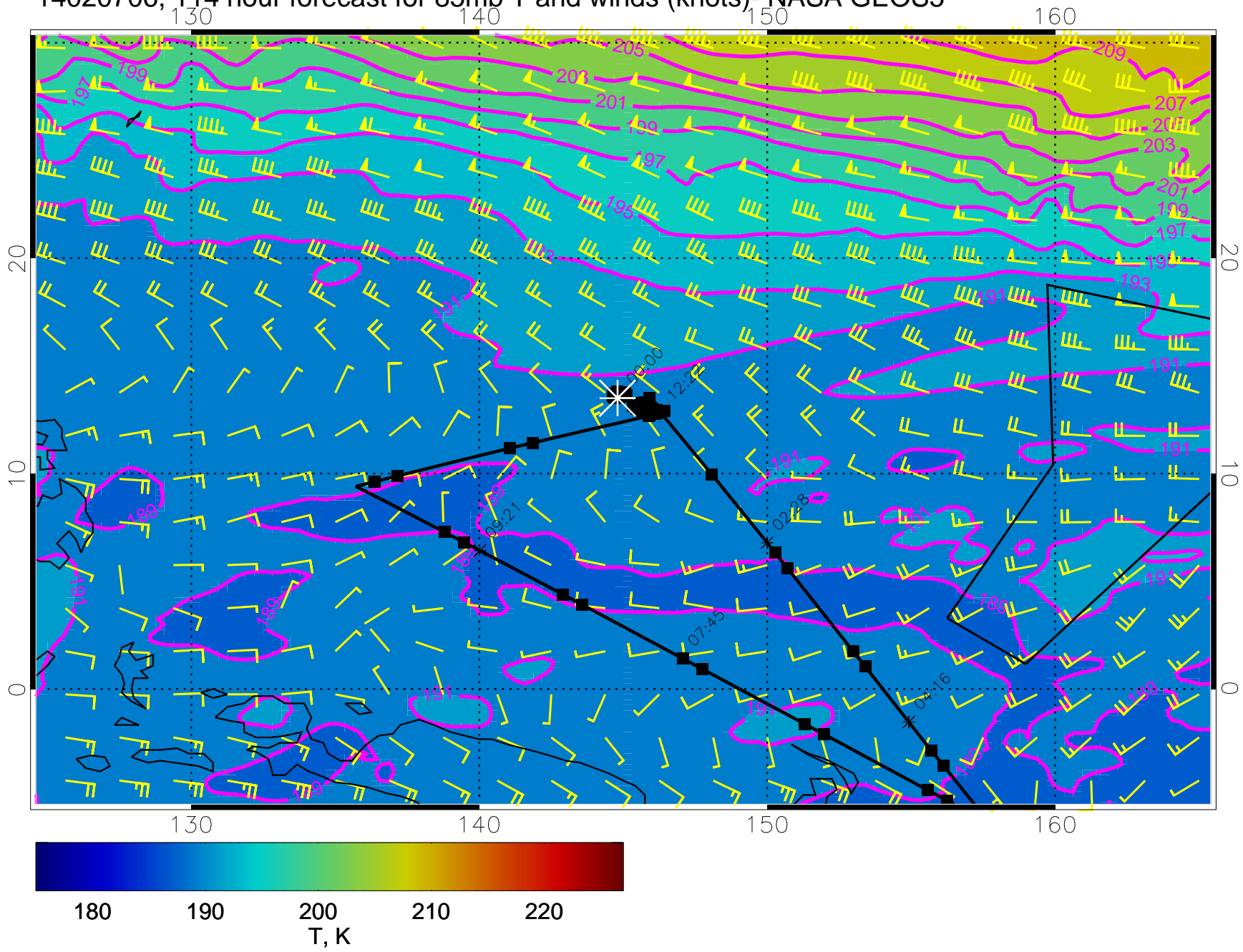
14020618, 102 hour forecast for 85mb T and winds (knots)- NASA GEOS5



14020700, 108 hour forecast for 85mb T and winds (knots)- NASA GEOS5



14020706, 114 hour forecast for 85mb T and winds (knots)- NASA GEOS5



14020712, 120 hour forecast for 85mb T and winds (knots)- NASA GEOS5

