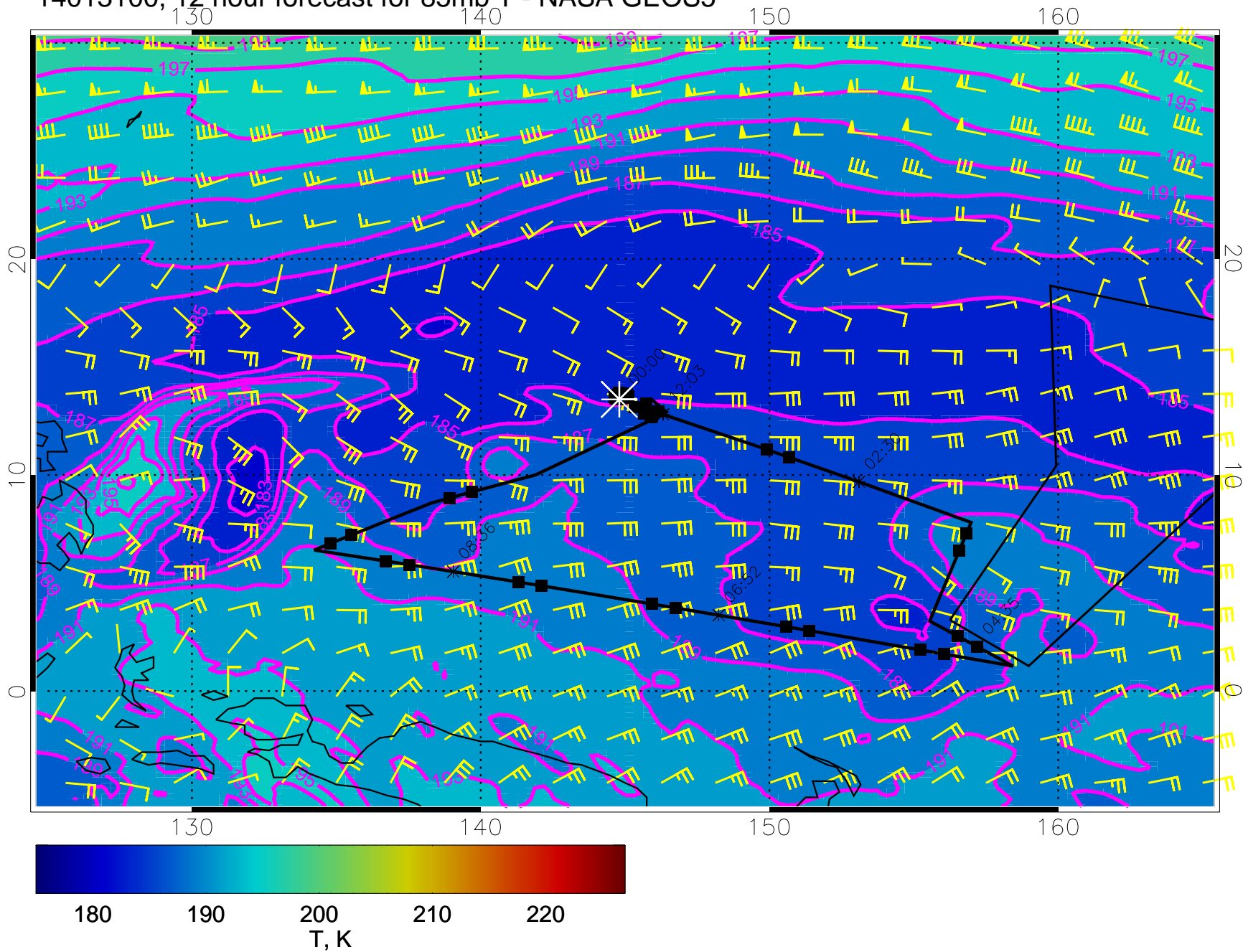
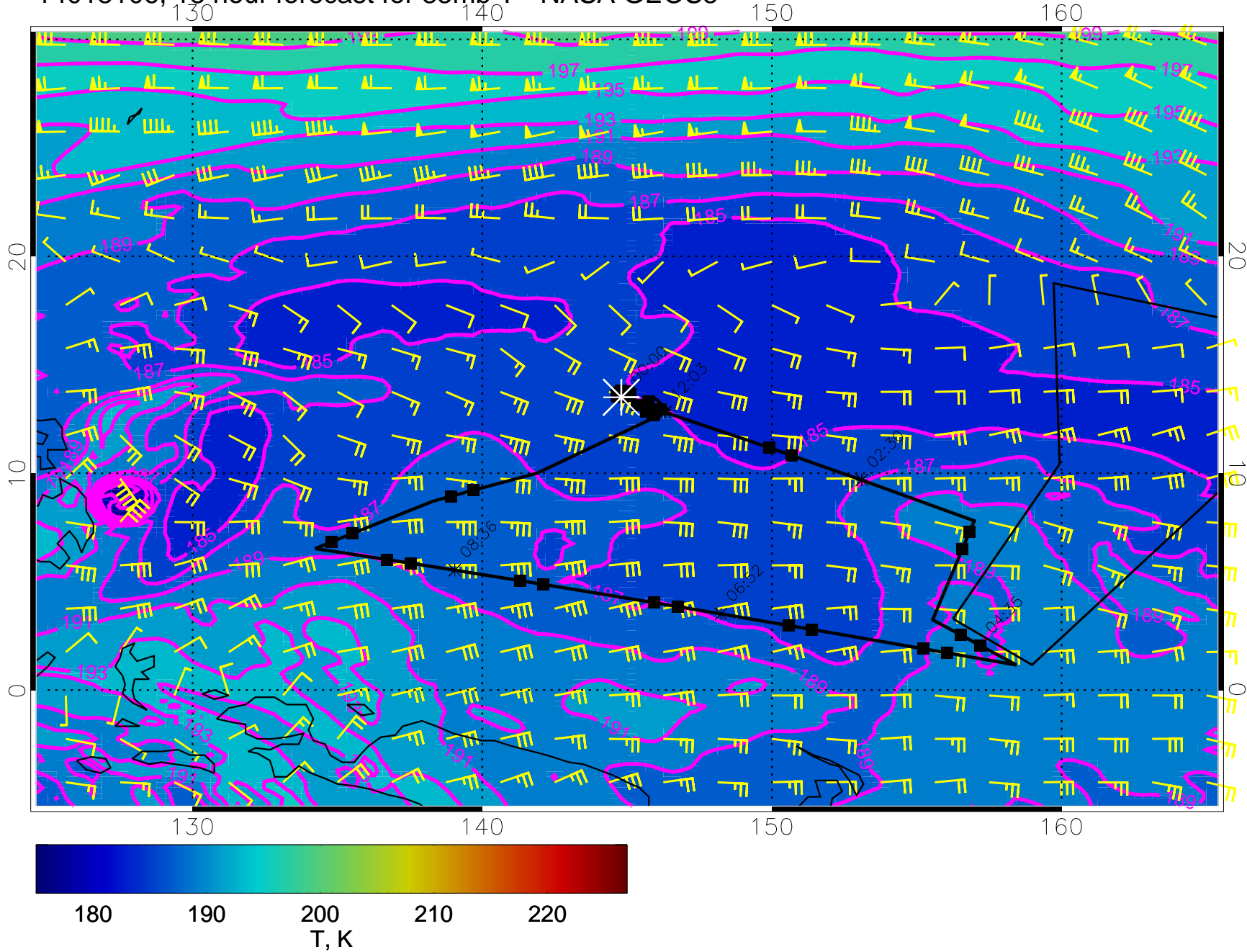


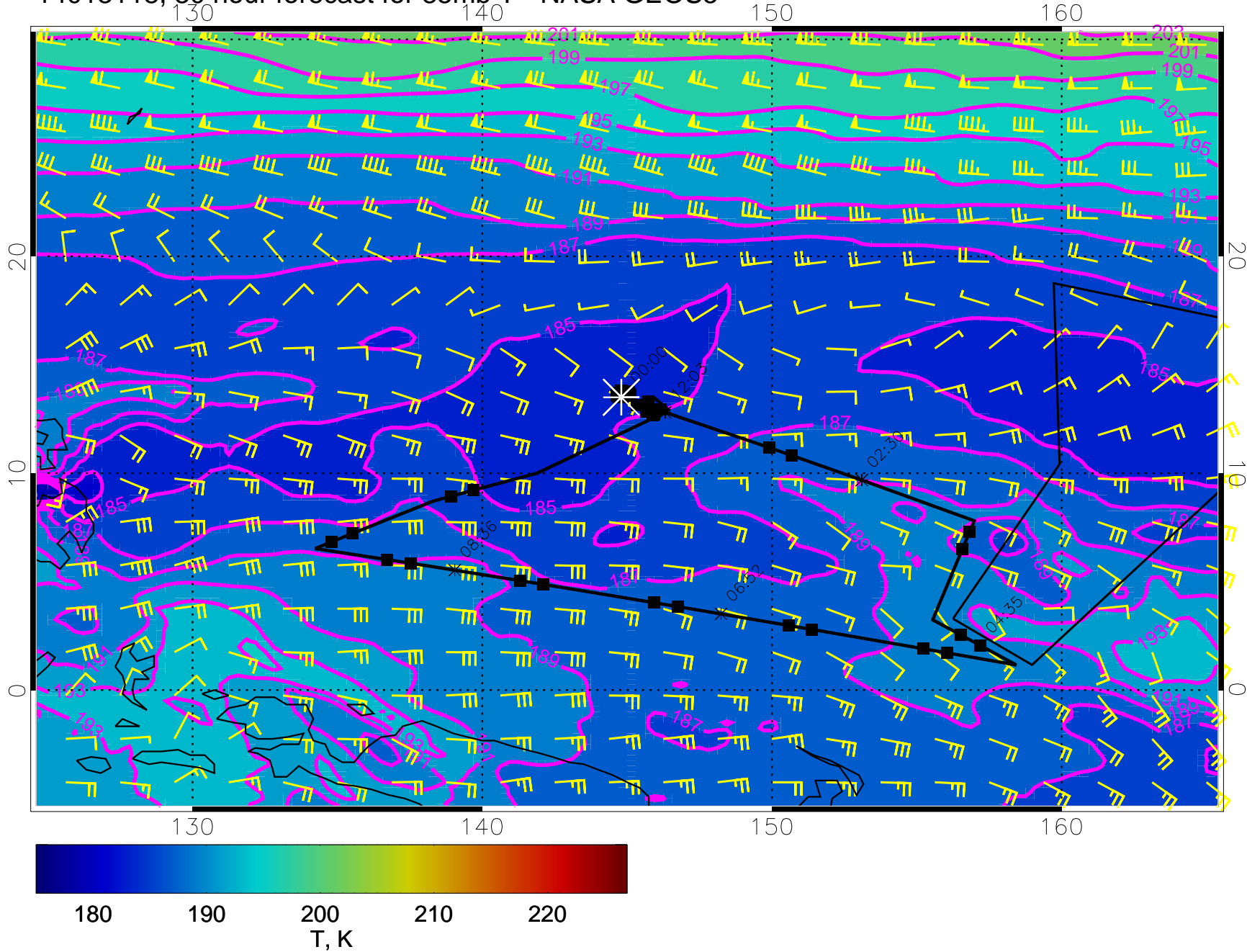
14013100, 12 hour forecast for 85mb T - NASA GEOS5



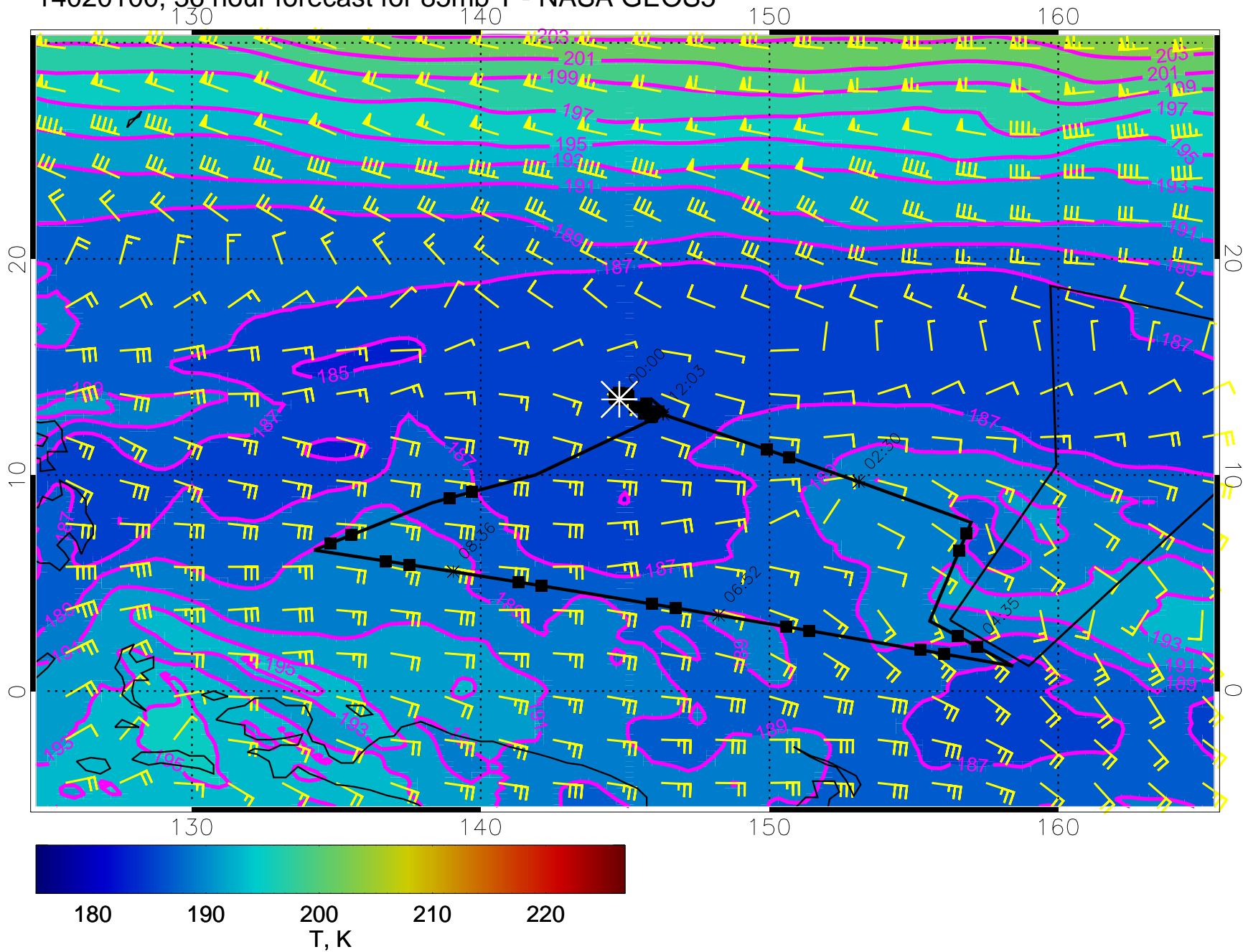
14013106, 18 hour forecast for 85mb T - NASA GEOS5



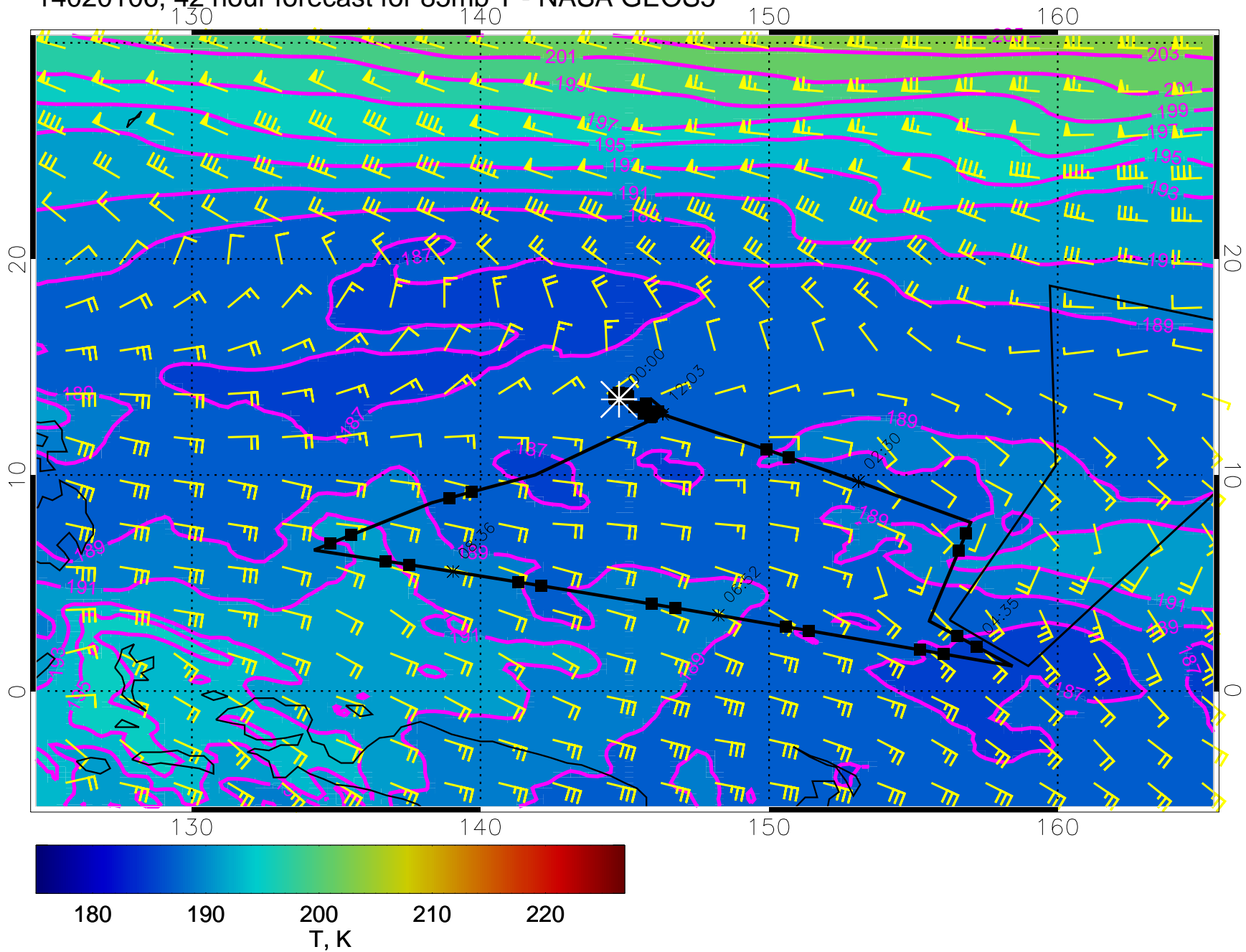
14013118, 30 hour forecast for 85mb T - NASA GEOS5



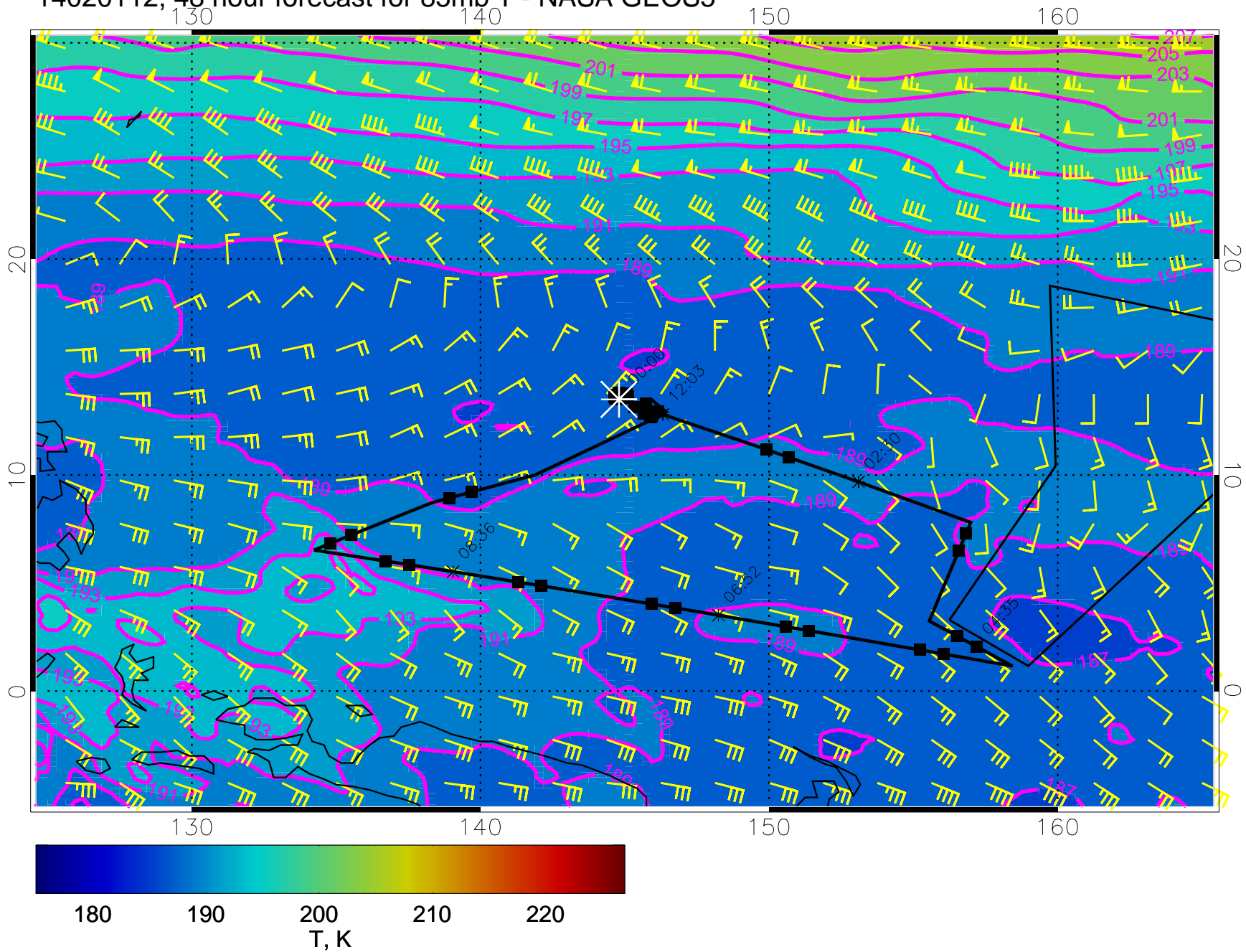
14020100, 36 hour forecast for 85mb T - NASA GEOS5



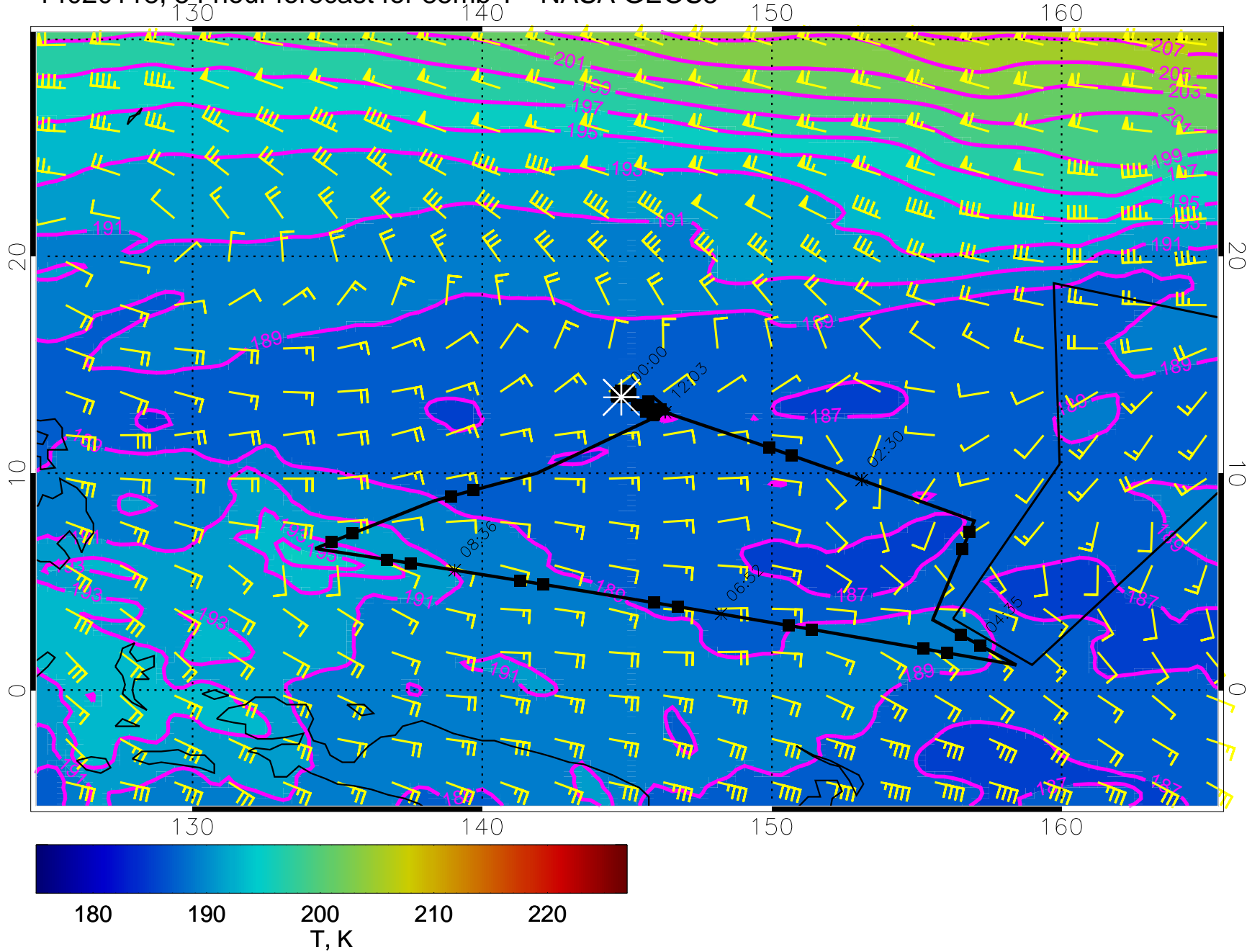
14020106, 42 hour forecast for 85mb T - NASA GEOS5



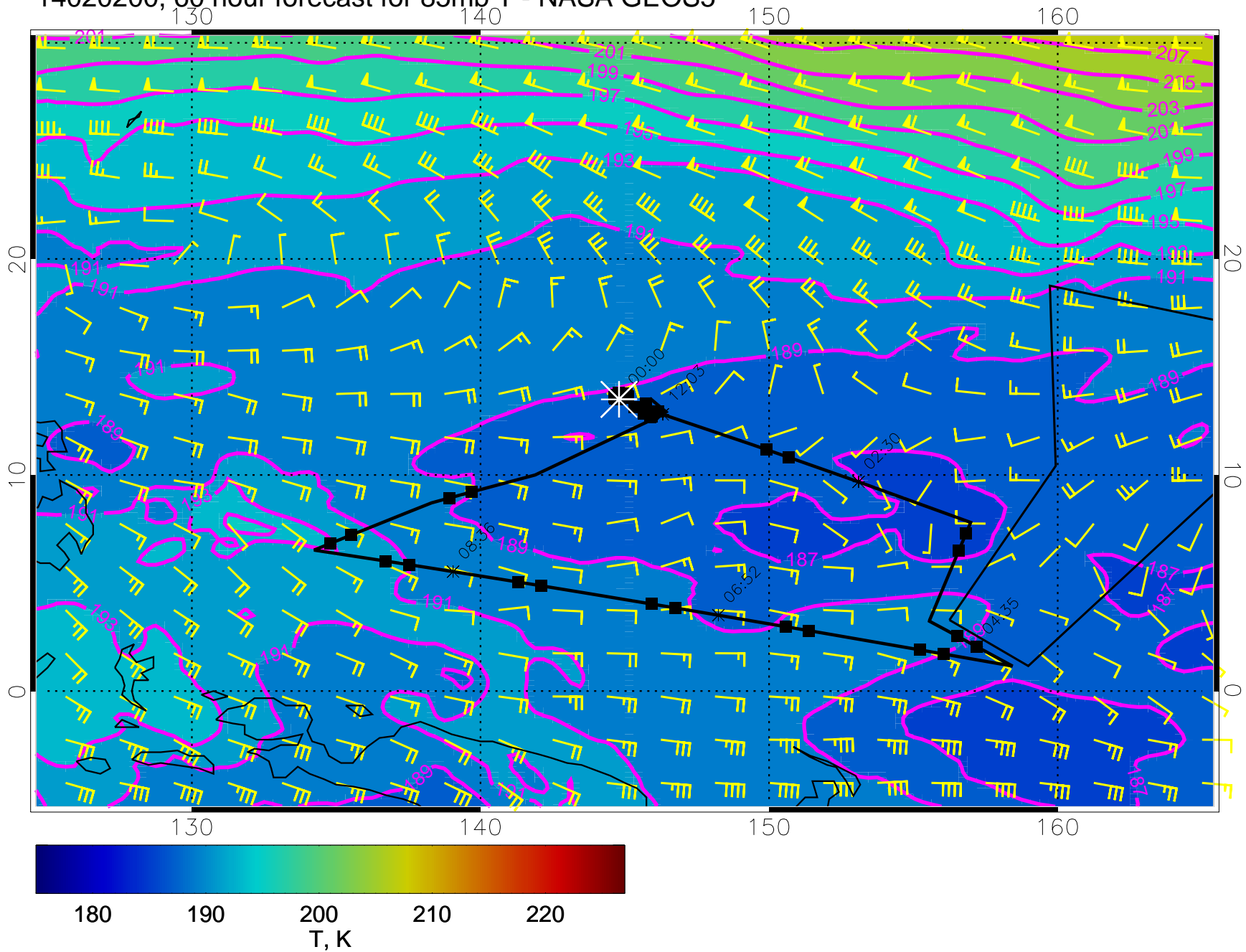
14020112, 48 hour forecast for 85mb T - NASA GEOS5



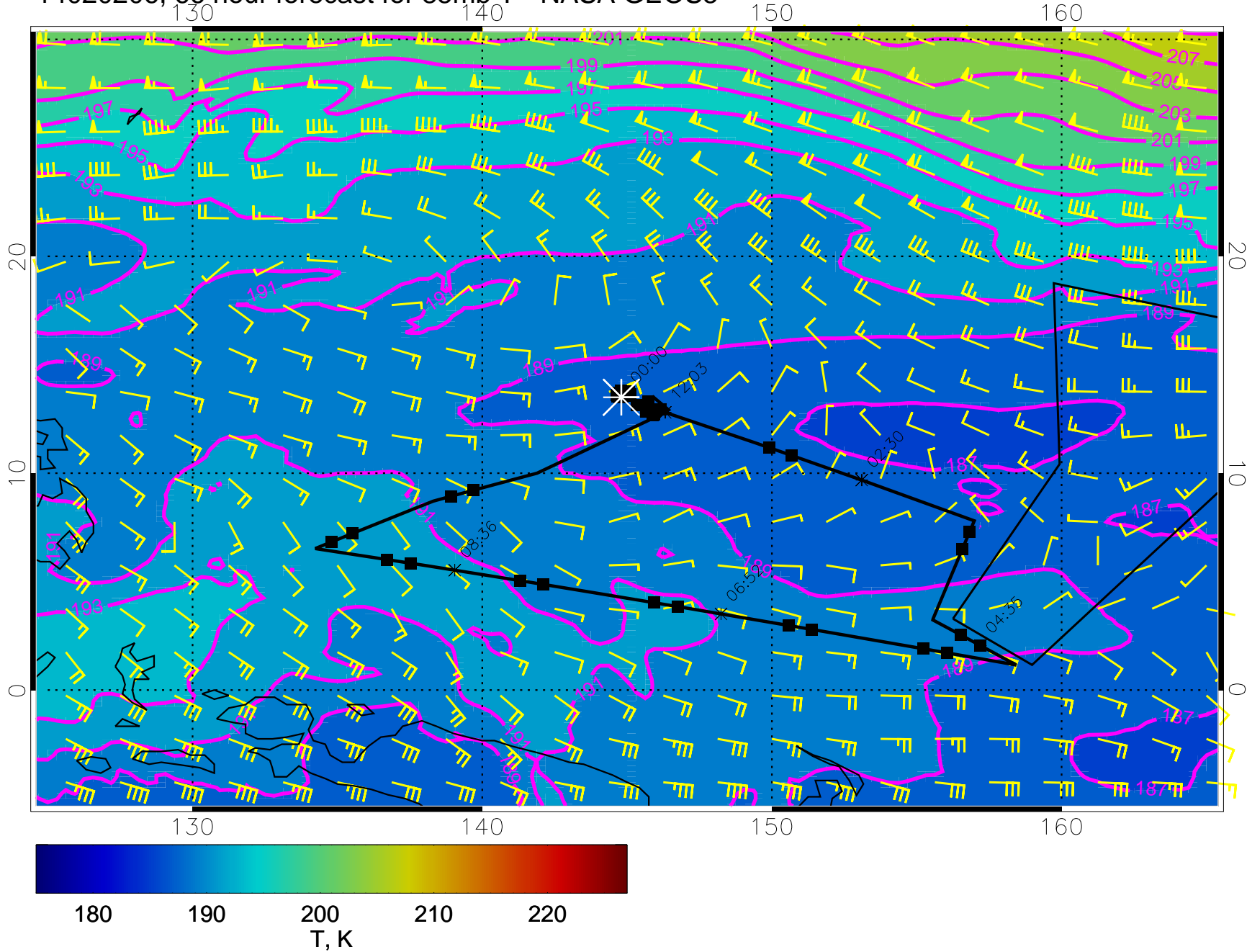
14020118, 54 hour forecast for 85mb T - NASA GEOS5



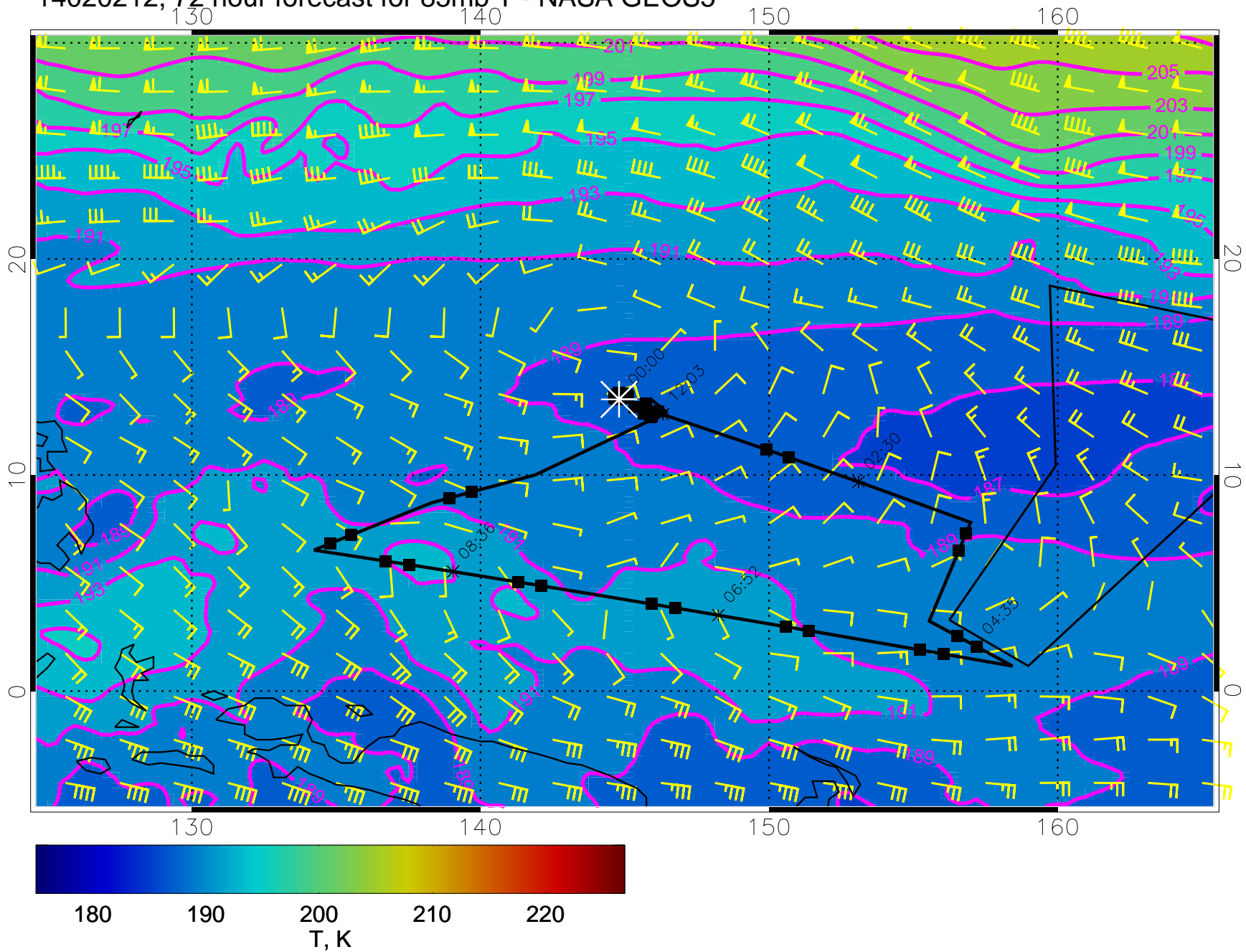
14020200, 60 hour forecast for 85mb T - NASA GEOS5



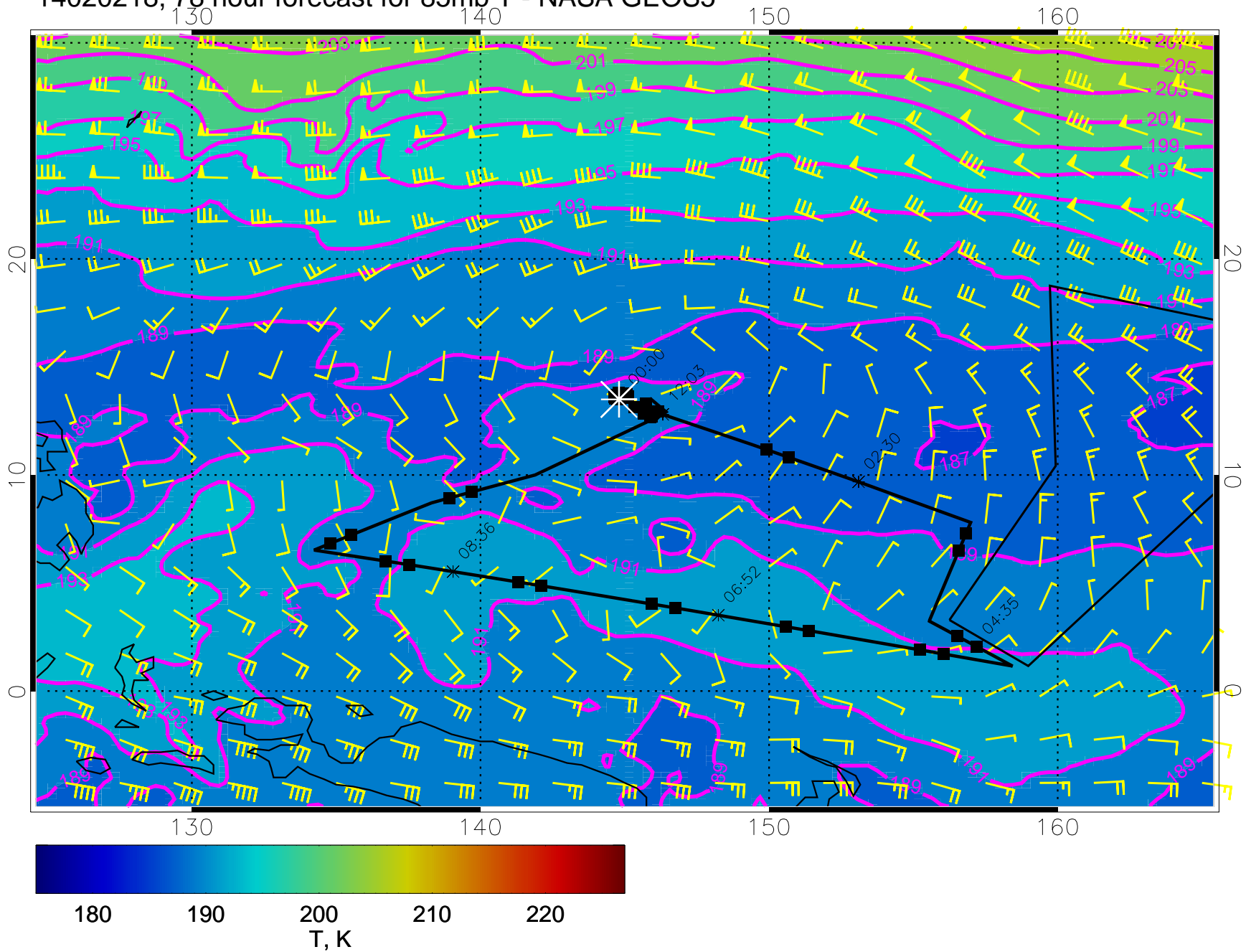
14020206, 66 hour forecast for 85mb T - NASA GEOS5



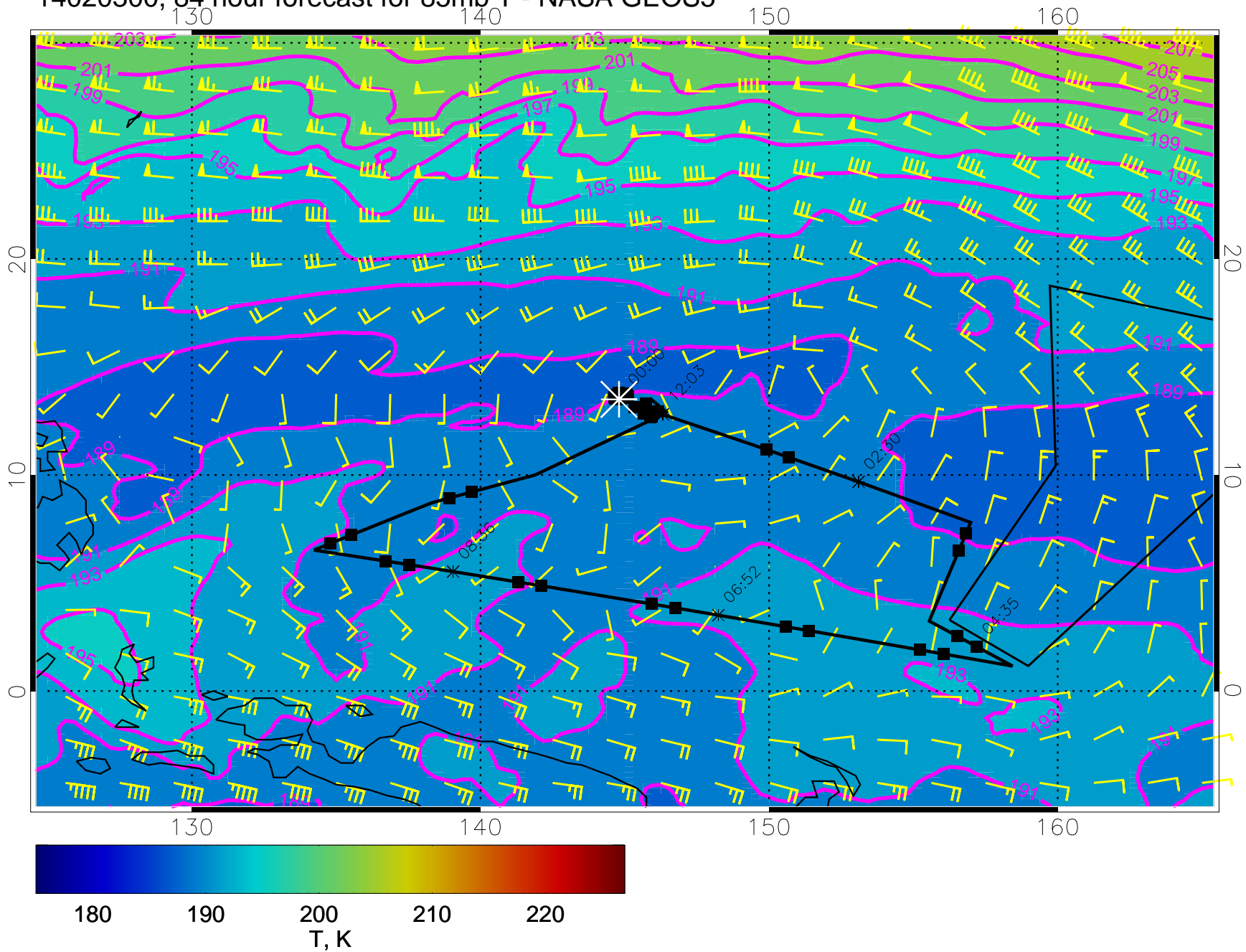
14020212, 72 hour forecast for 85mb T - NASA GEOS5



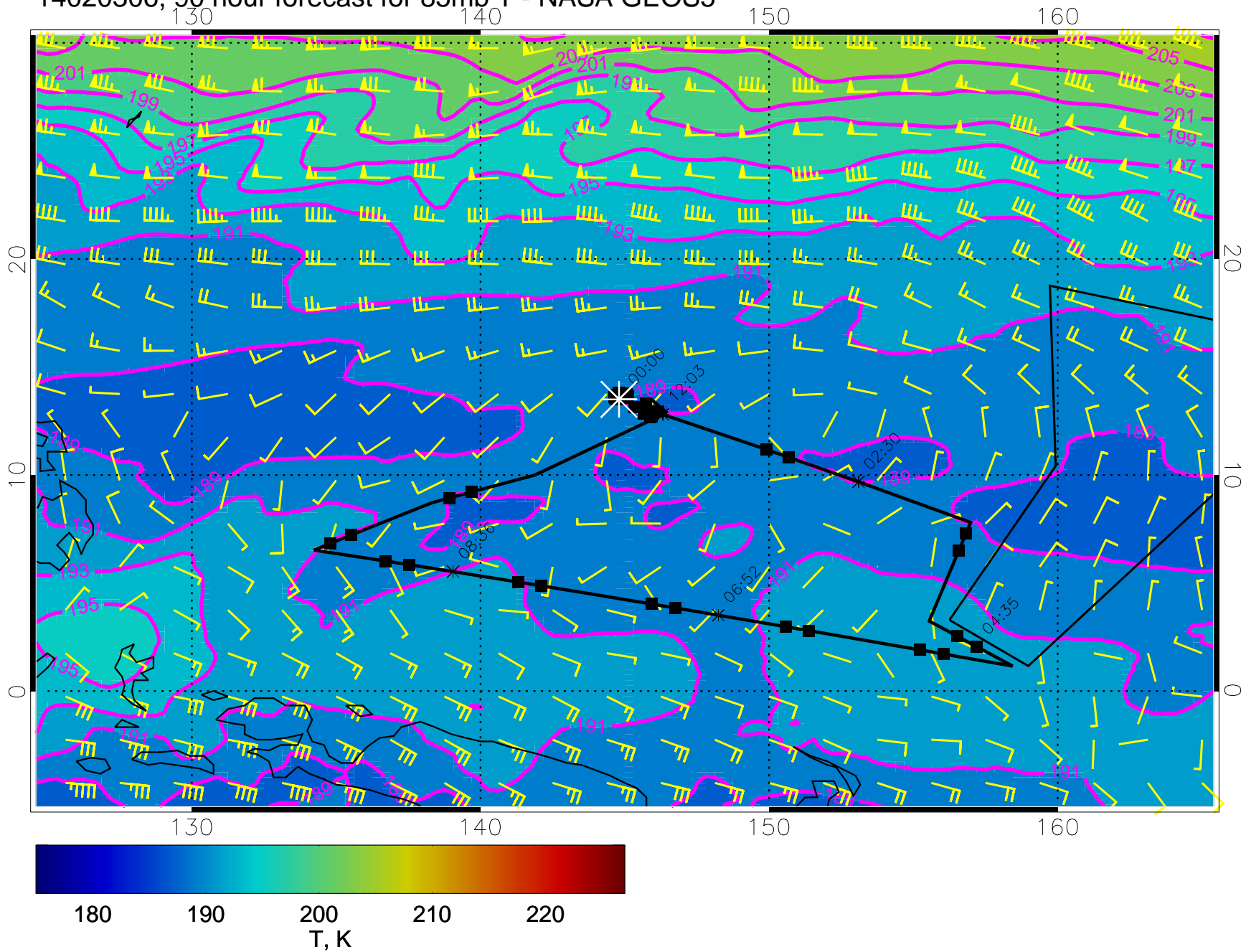
14020218, 78 hour forecast for 85mb T - NASA GEOS5



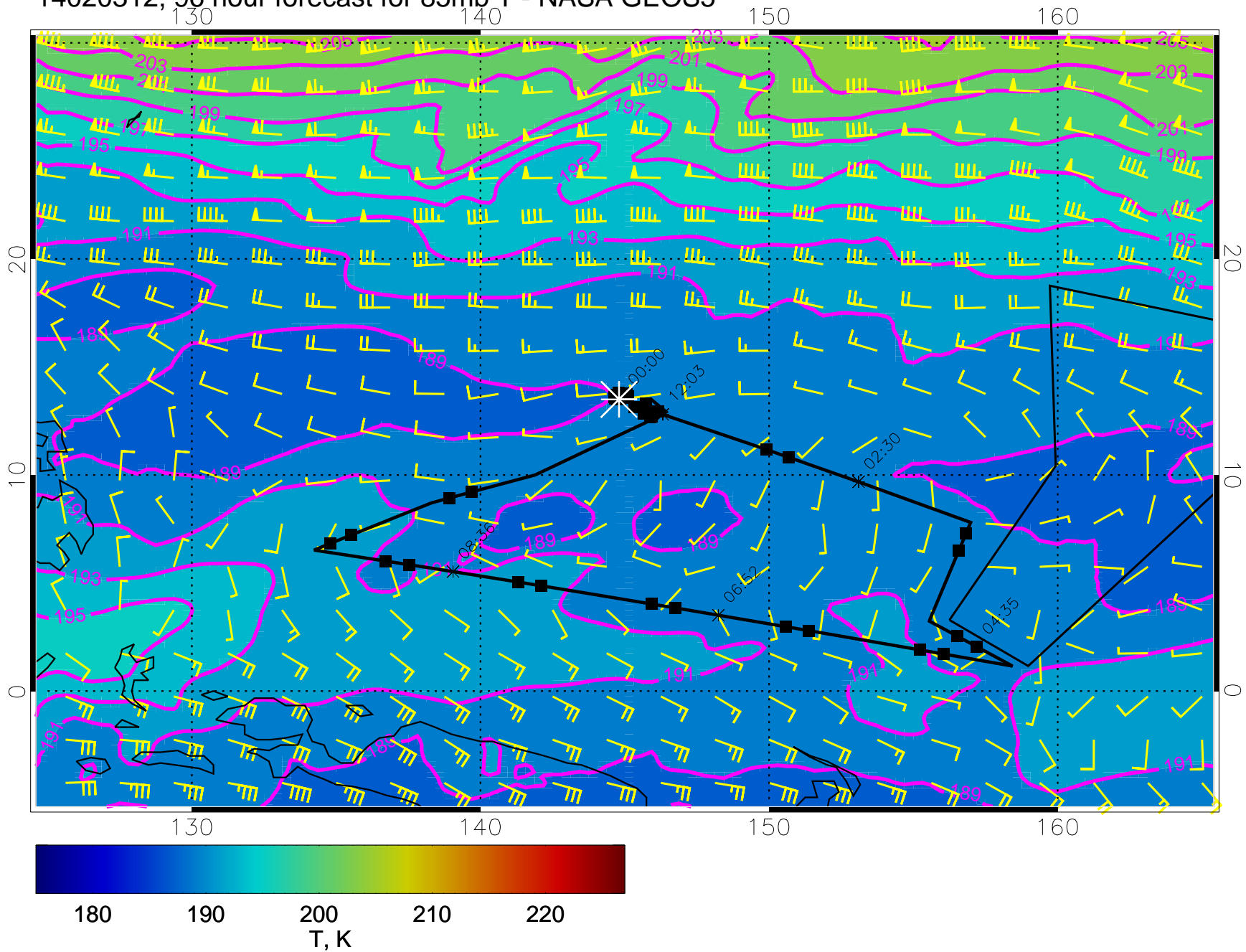
14020300, 84 hour forecast for 85mb T - NASA GEOS5



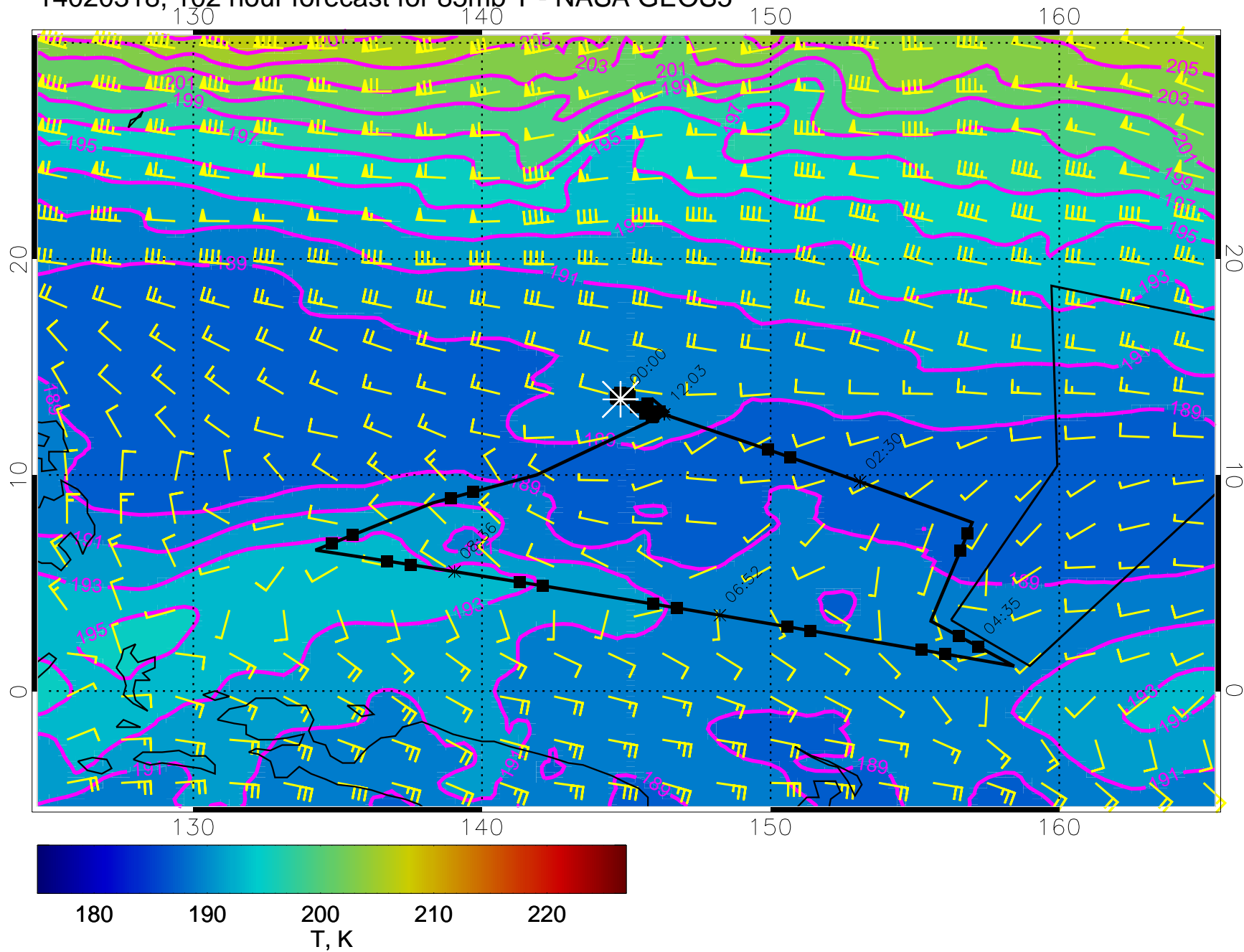
14020306, 90 hour forecast for 85mb T - NASA GEOS5



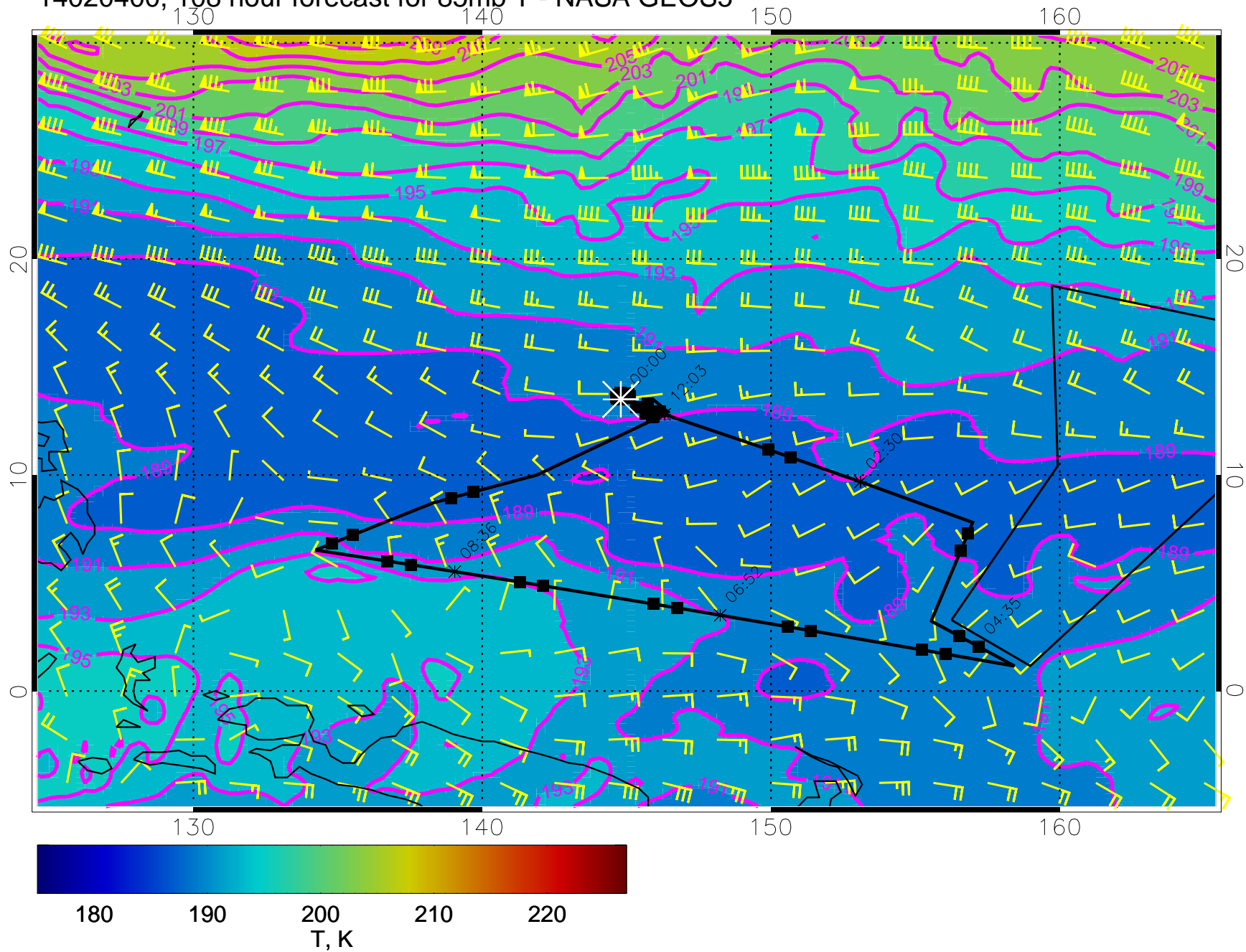
14020312, 96 hour forecast for 85mb T - NASA GEOS5



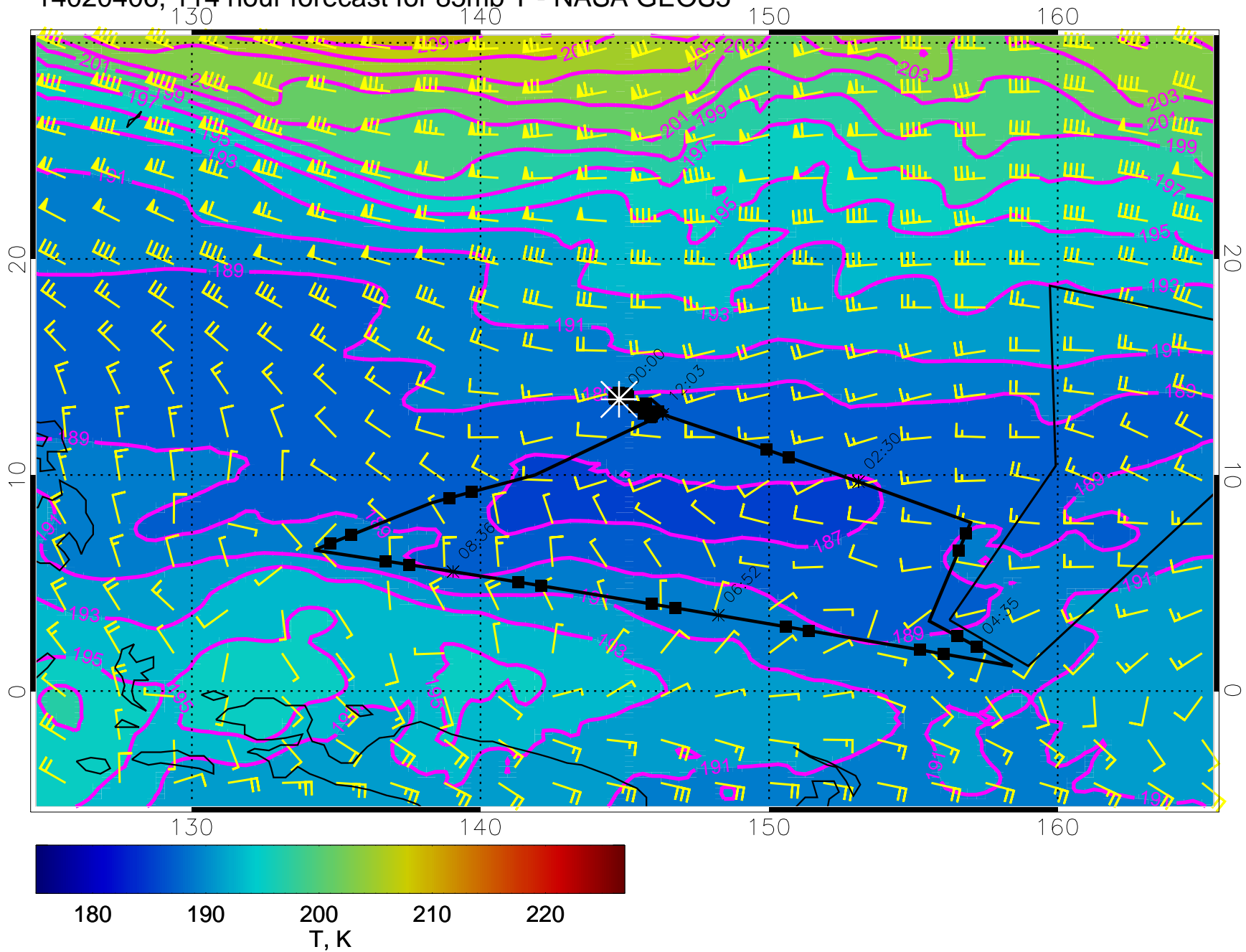
14020318, 102 hour forecast for 85mb T - NASA GEOS5



14020400, 108 hour forecast for 85mb T - NASA GEOS5



14020406, 114 hour forecast for 85mb T - NASA GEOS5



14020412, 120 hour forecast for 85mb T - NASA GEOS5

