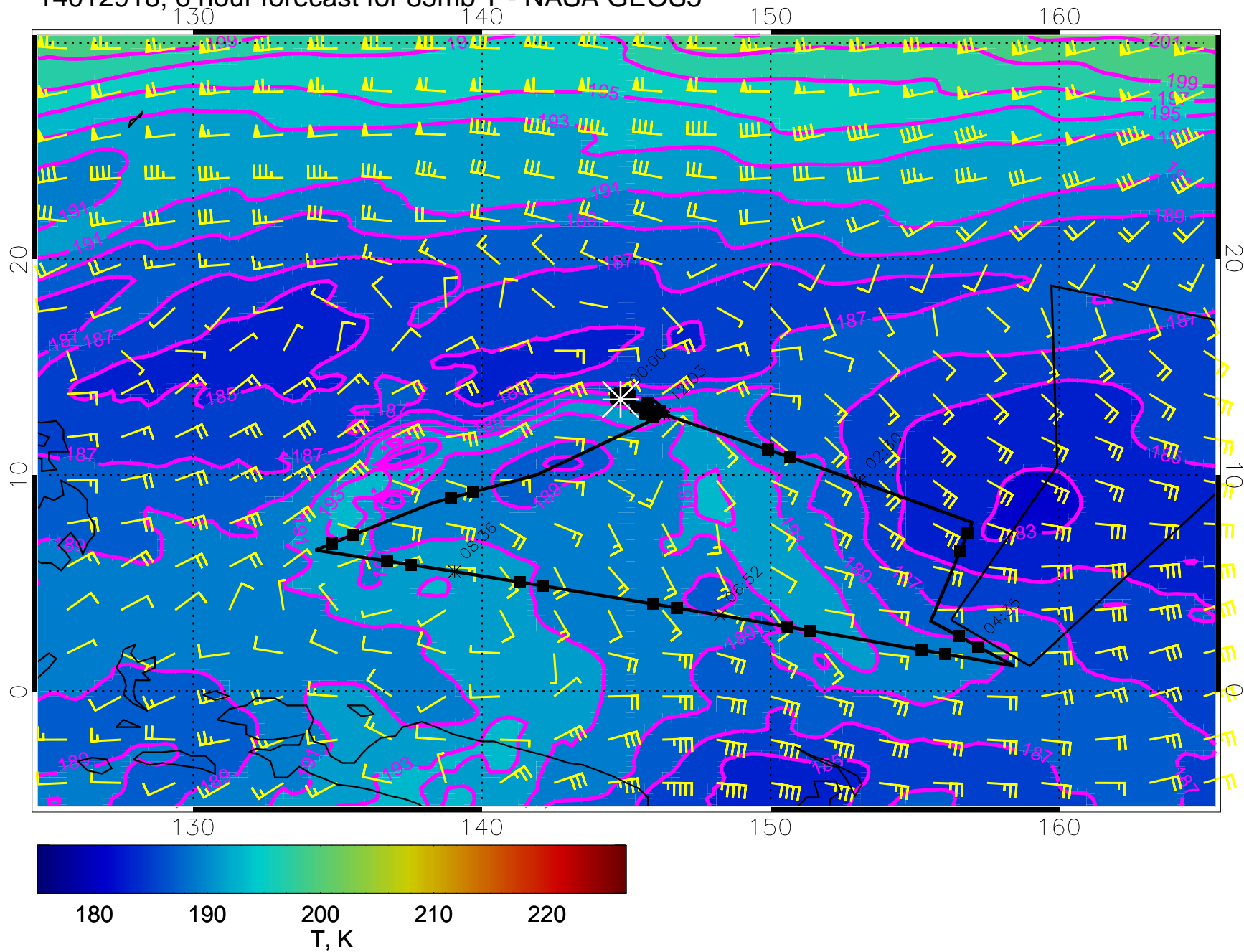
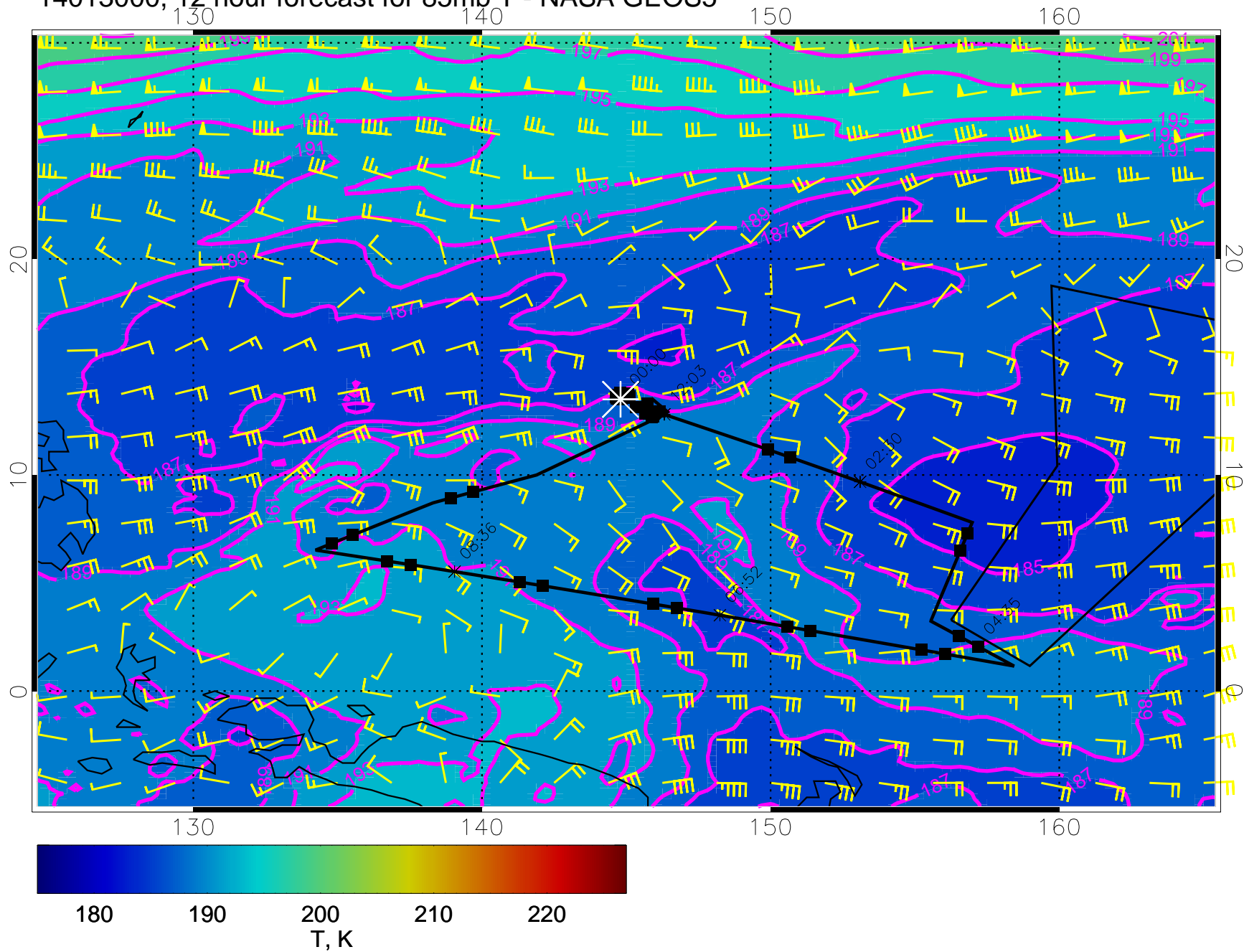


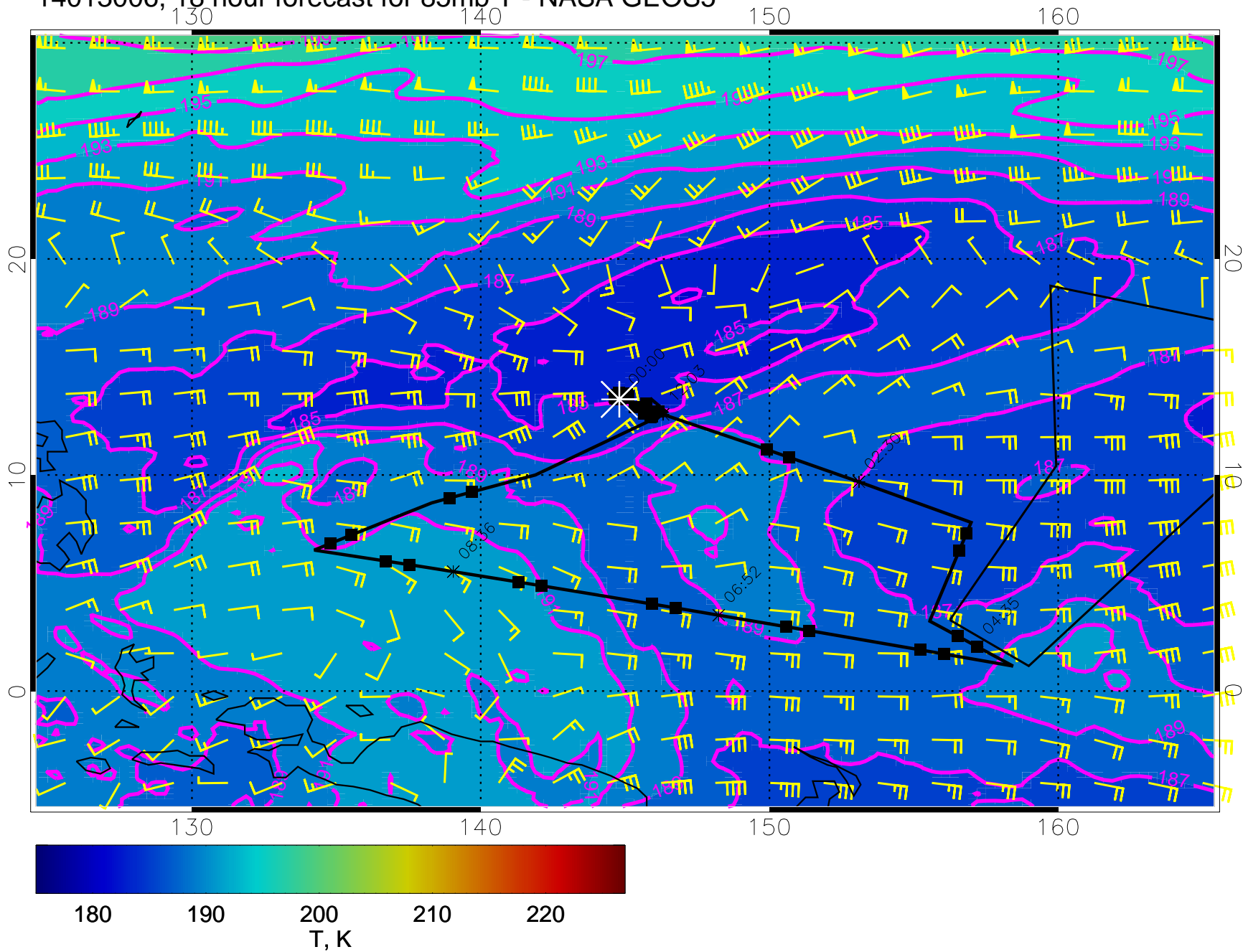
14012918, 6 hour forecast for 85mb T - NASA GEOS5



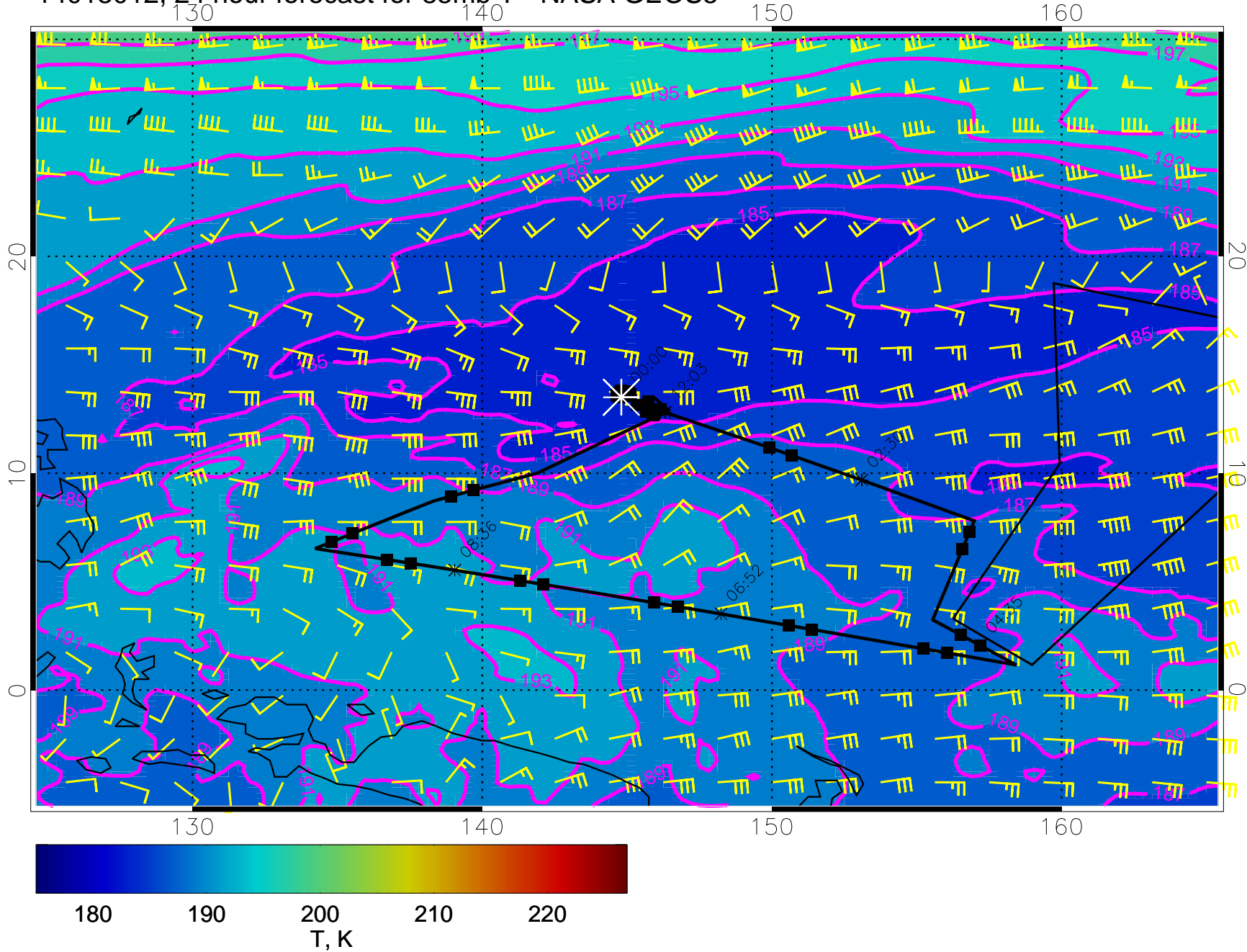
# 14013000, 12 hour forecast for 85mb T - NASA GEOS5



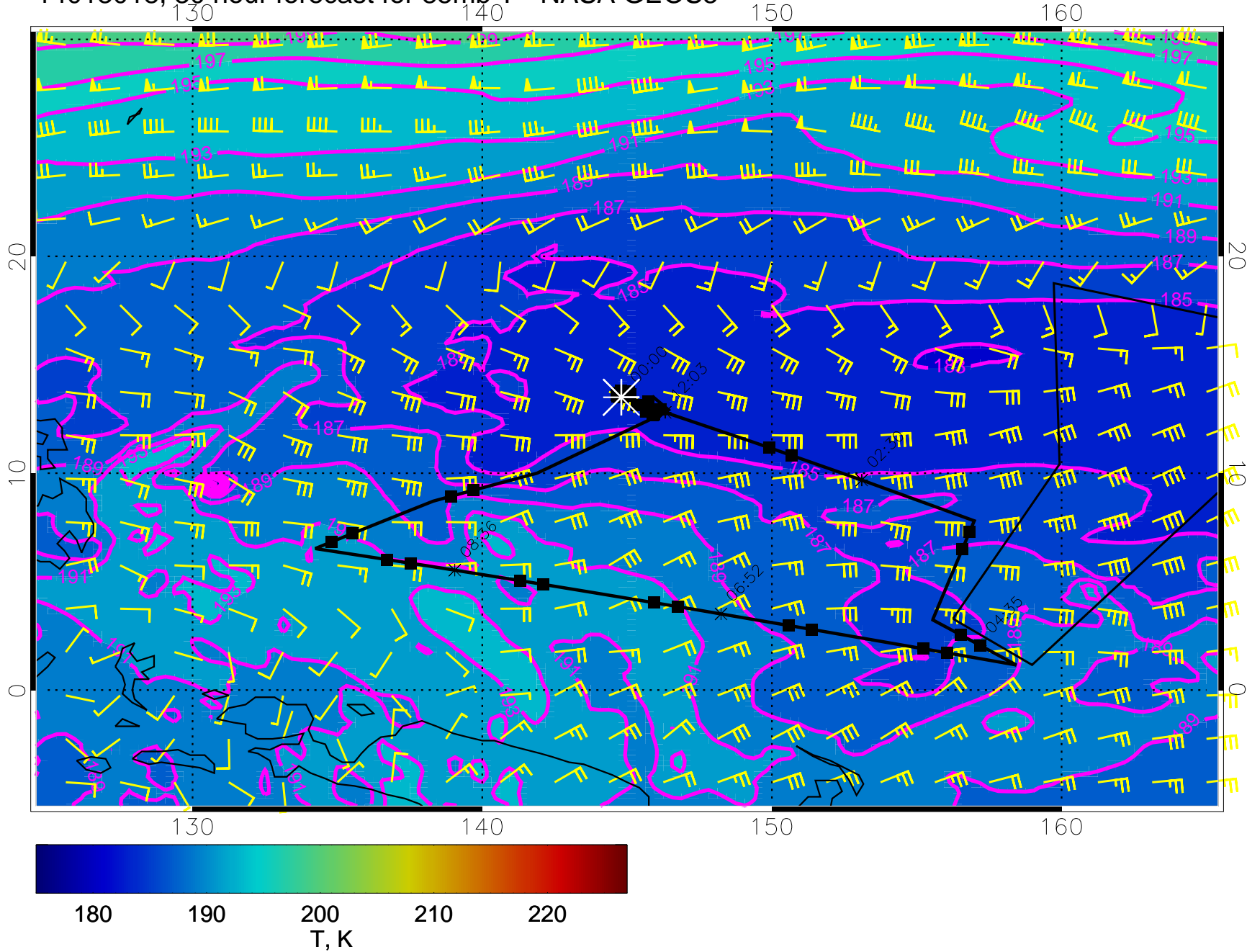
14013006, 18 hour forecast for 85mb T - NASA GEOS5



14013012, 24 hour forecast for 85mb T - NASA GEOS5

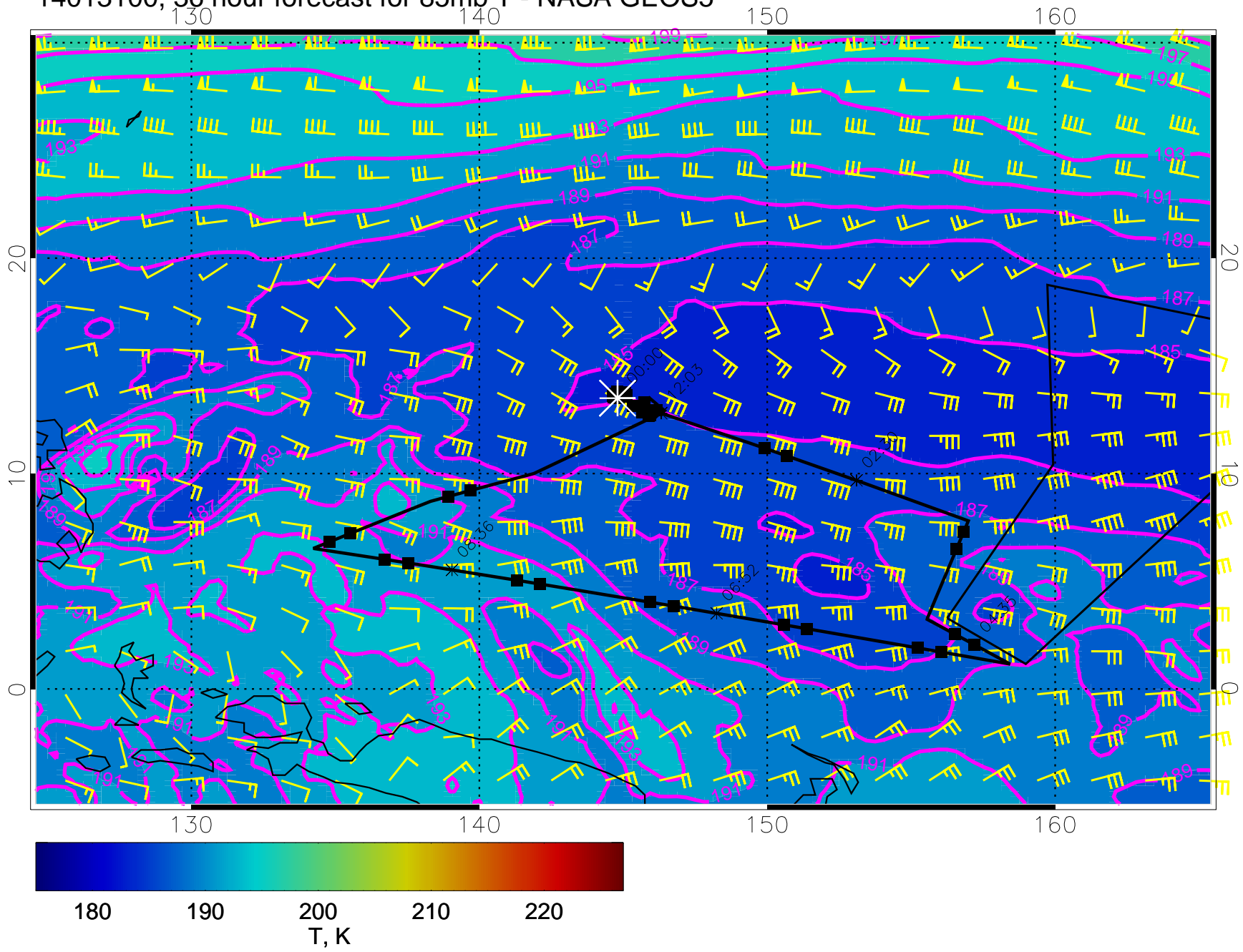


14013018, 30 hour forecast for 85mb T - NASA GEOS5

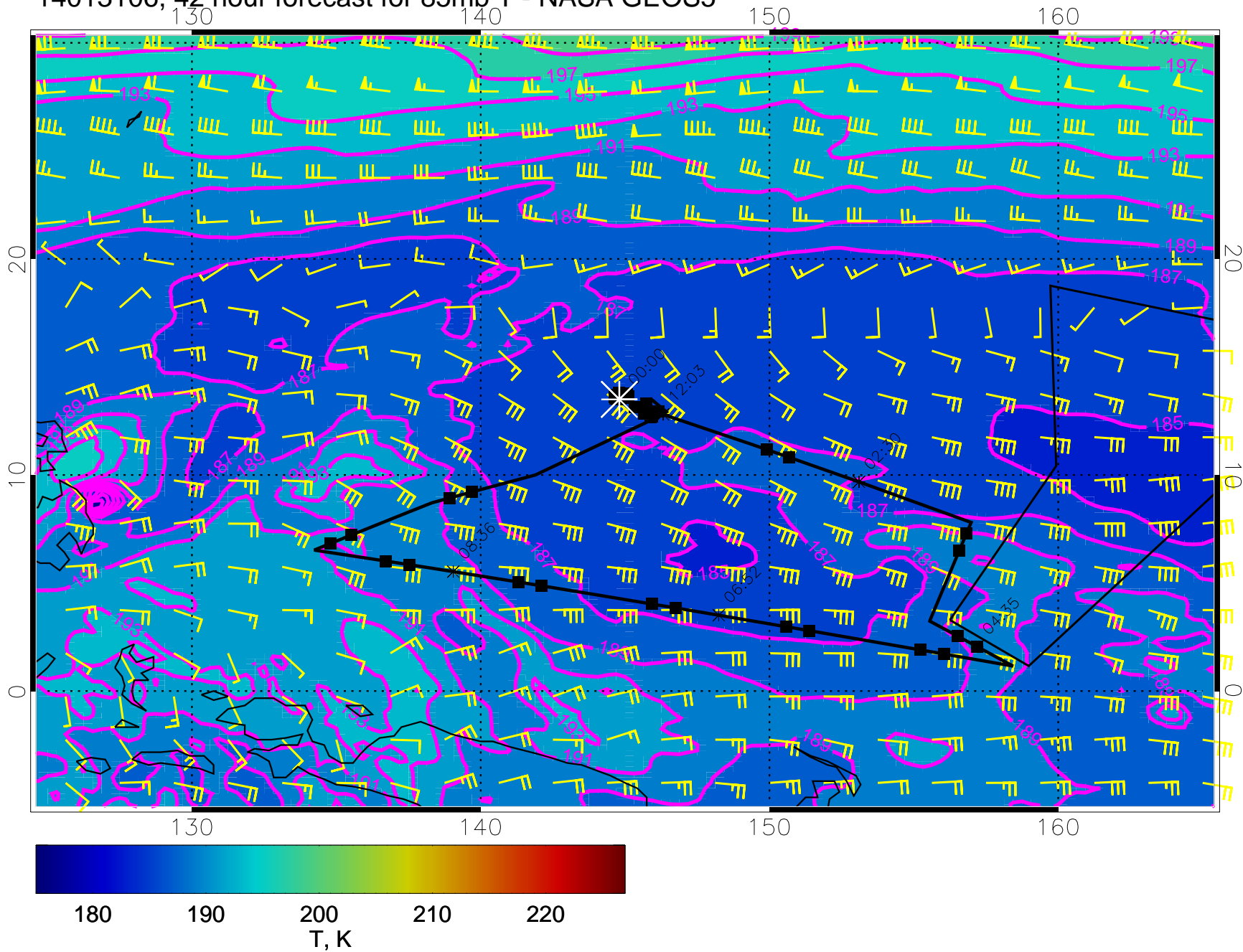




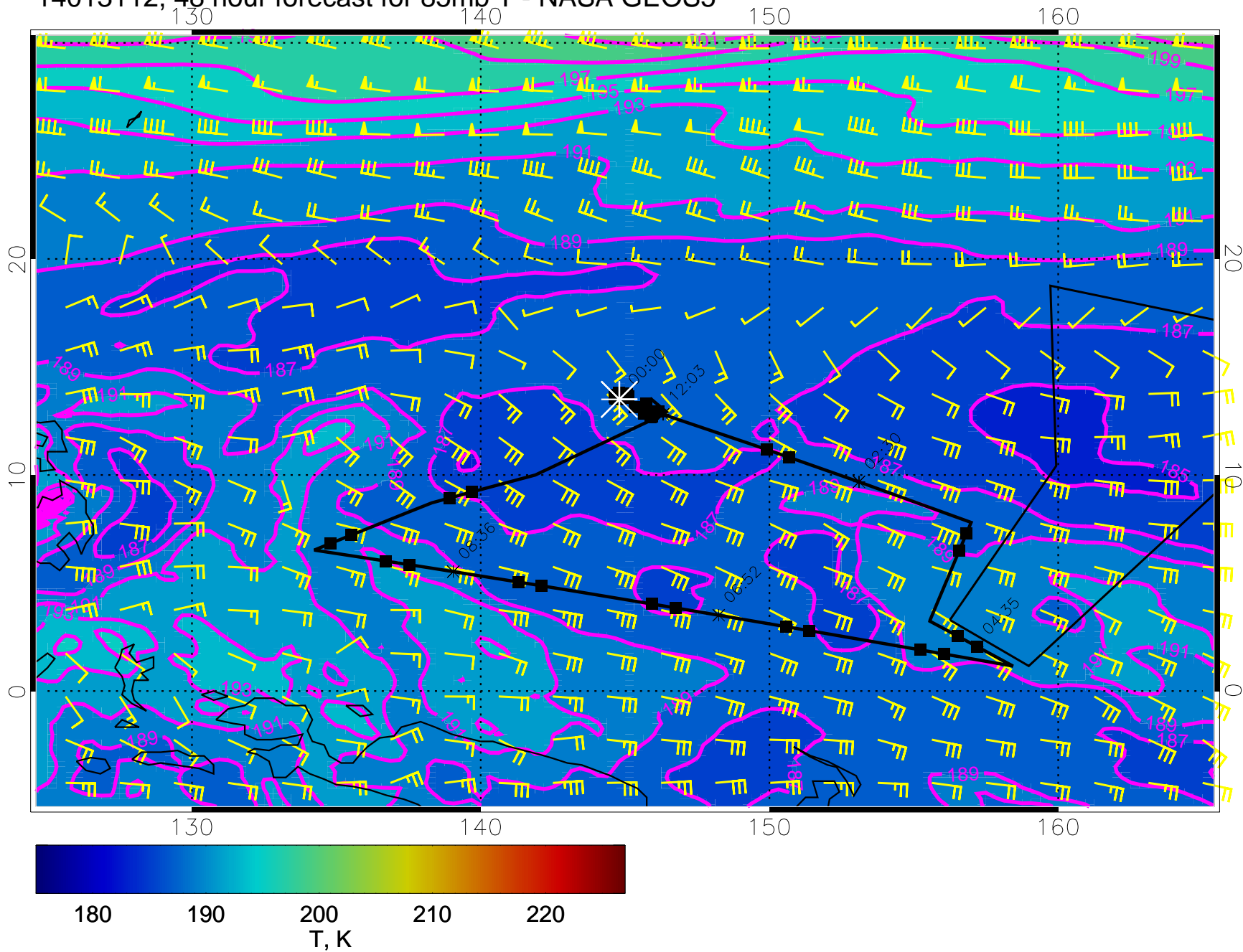
# 14013100, 36 hour forecast for 85mb T - NASA GEOS5



14013106, 42 hour forecast for 85mb T - NASA GEOS5

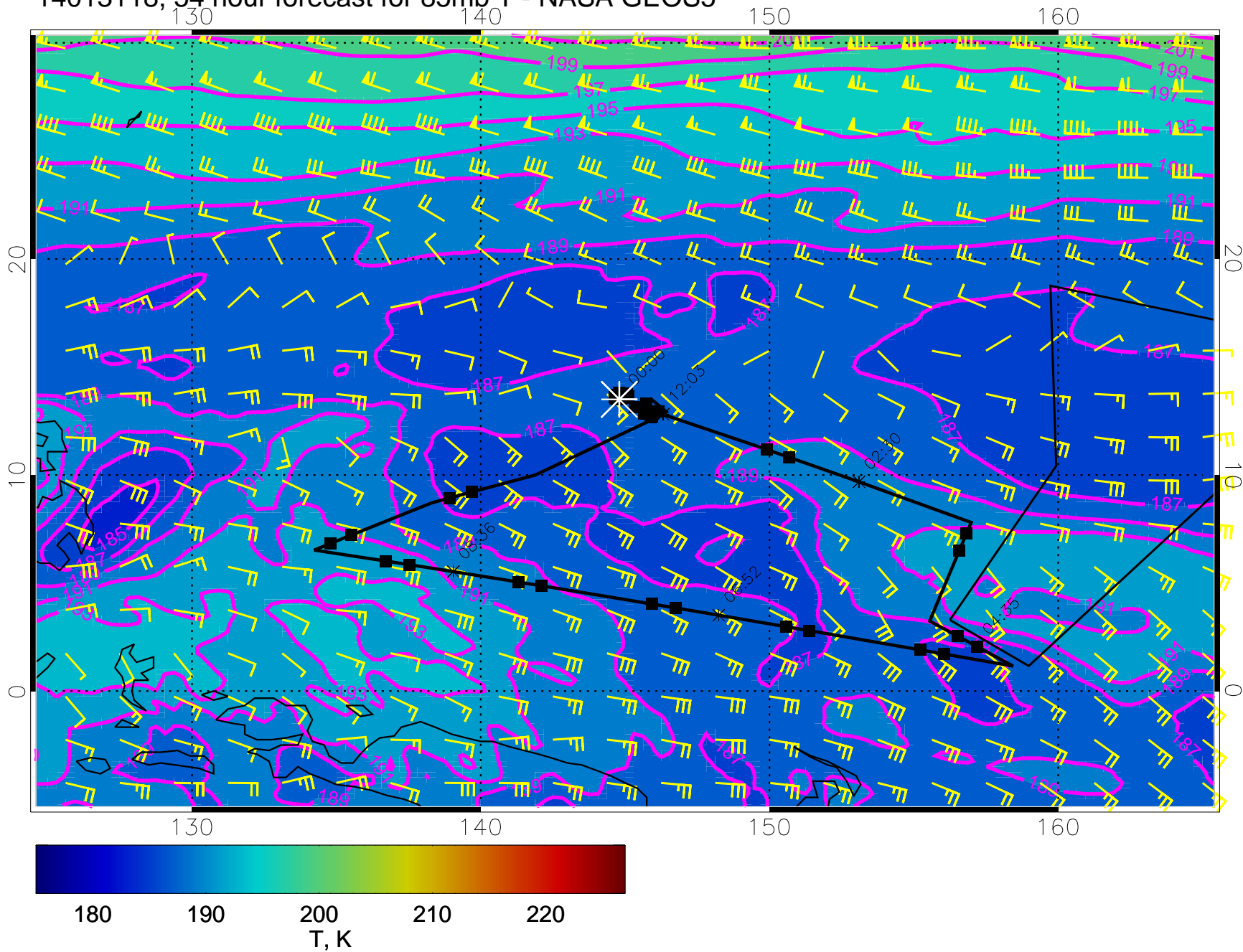


14013112, 48 hour forecast for 85mb T - NASA GEOS5

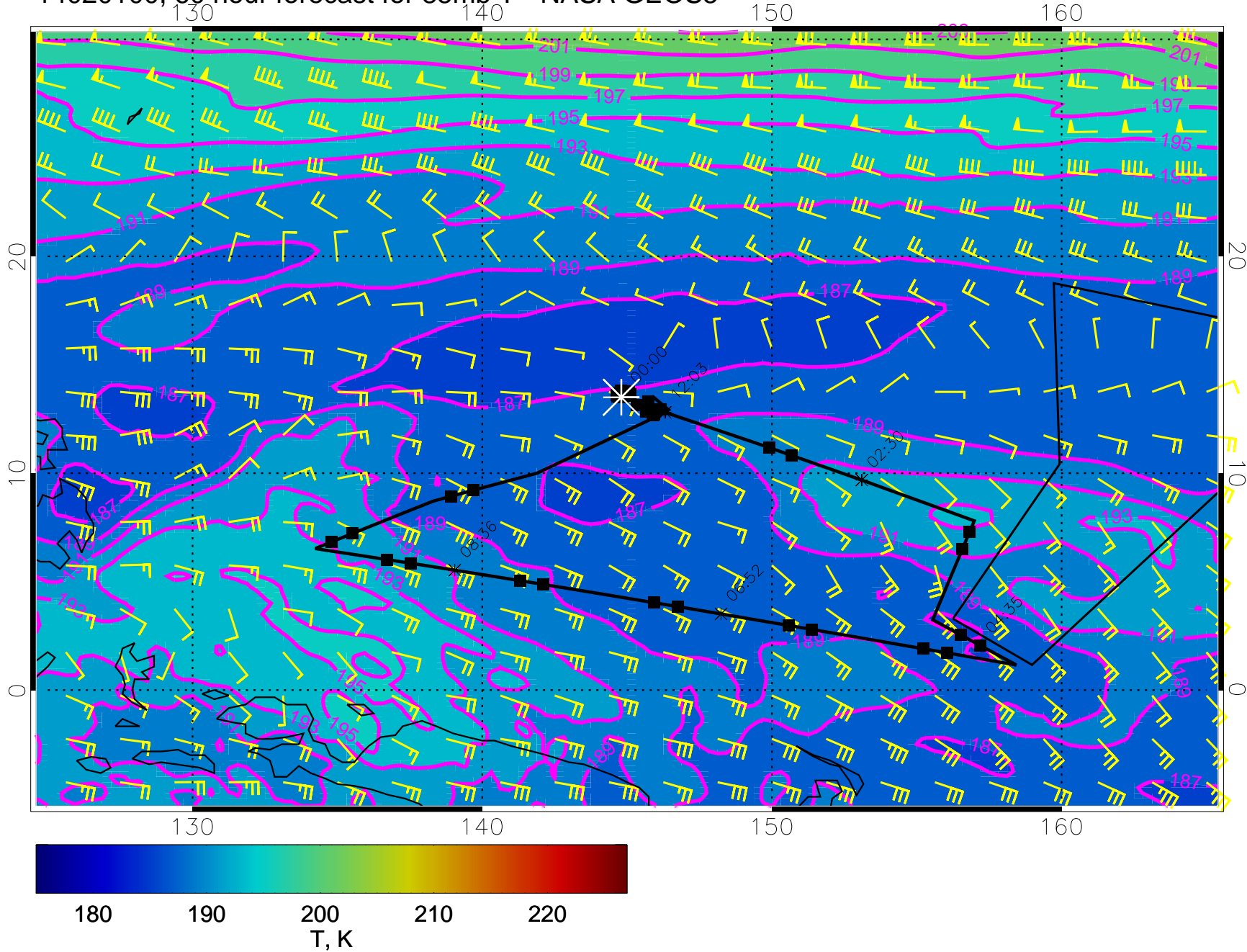




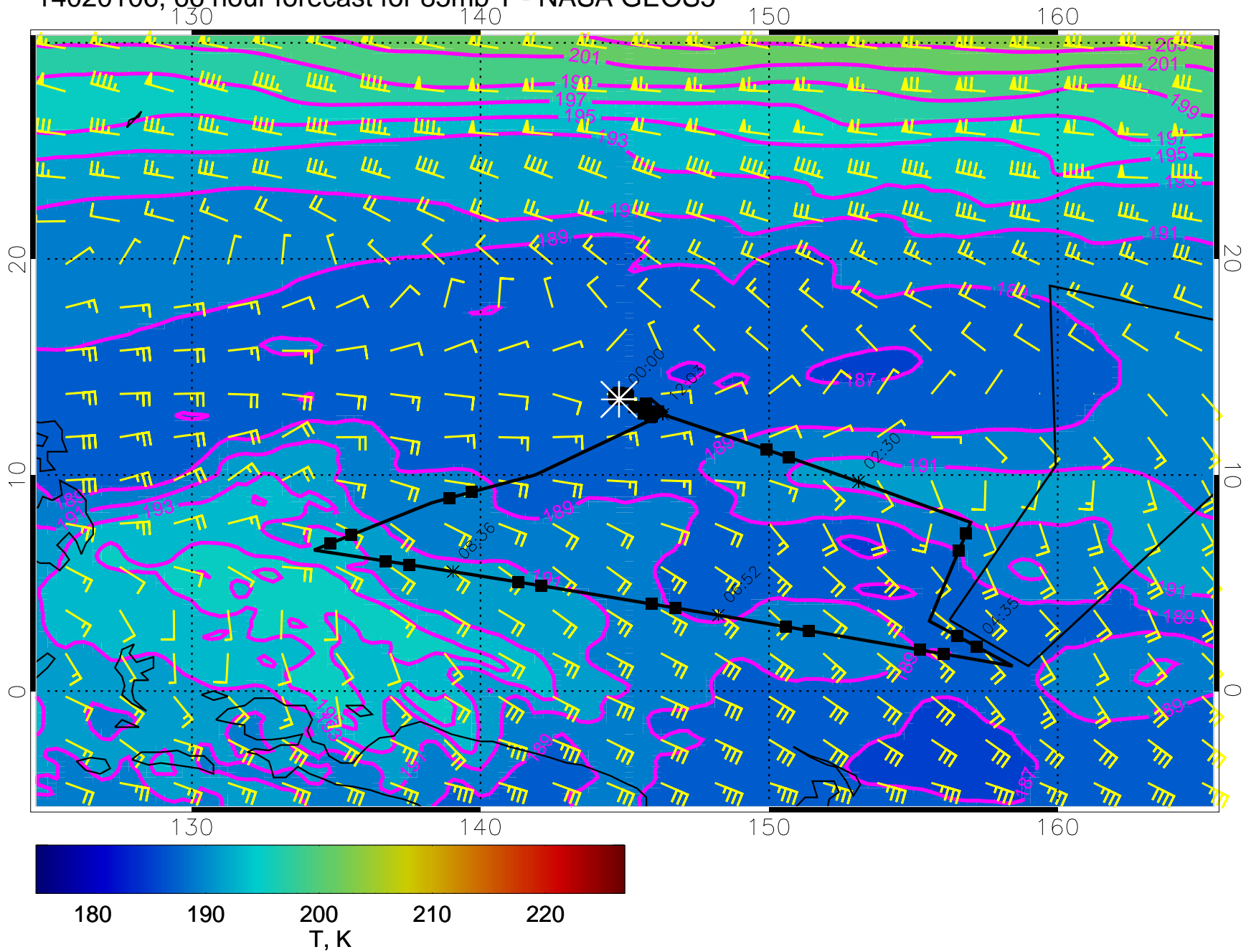
14013118, 54 hour forecast for 85mb T - NASA GEOS5



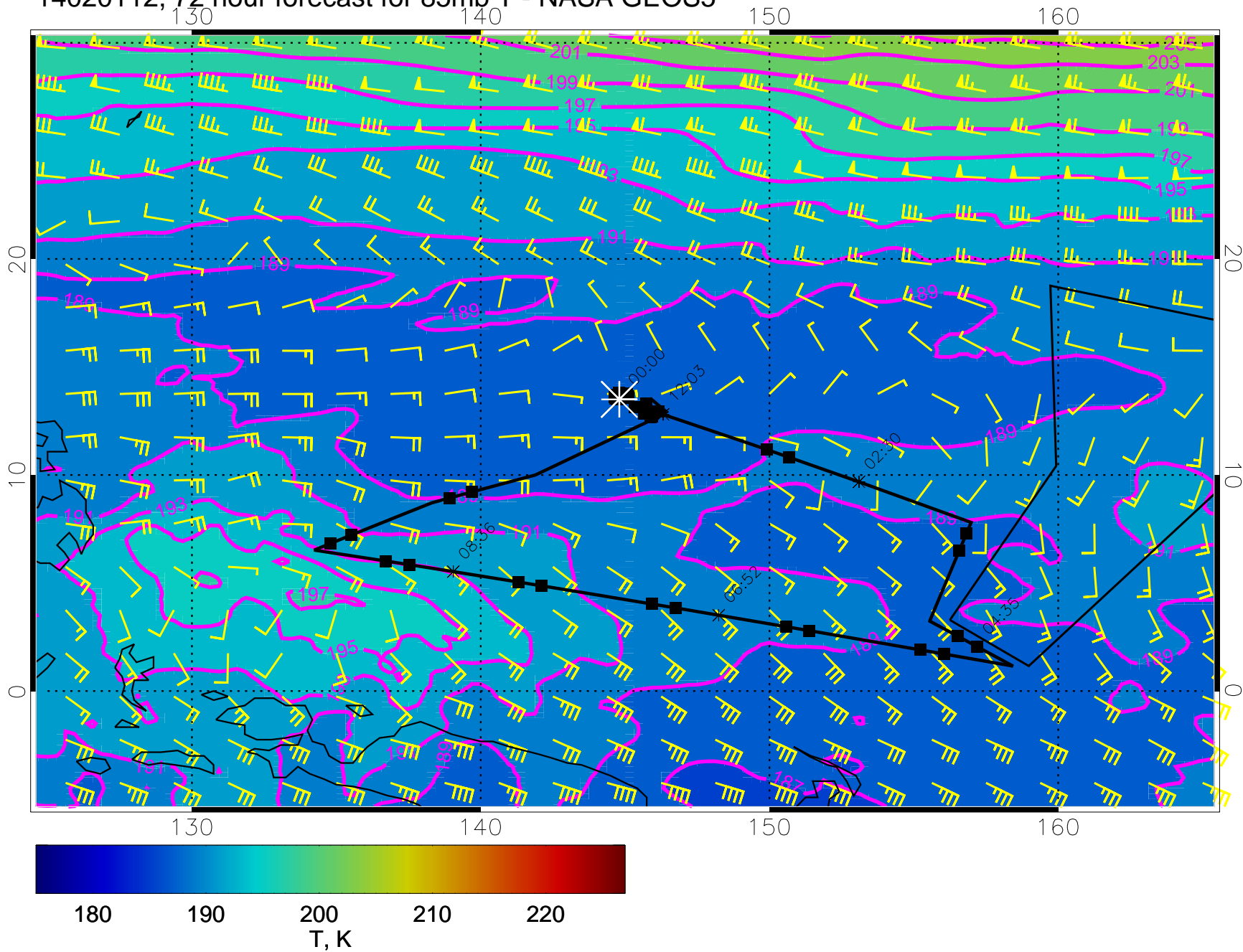
14020100, 60 hour forecast for 85mb T - NASA GEOS5



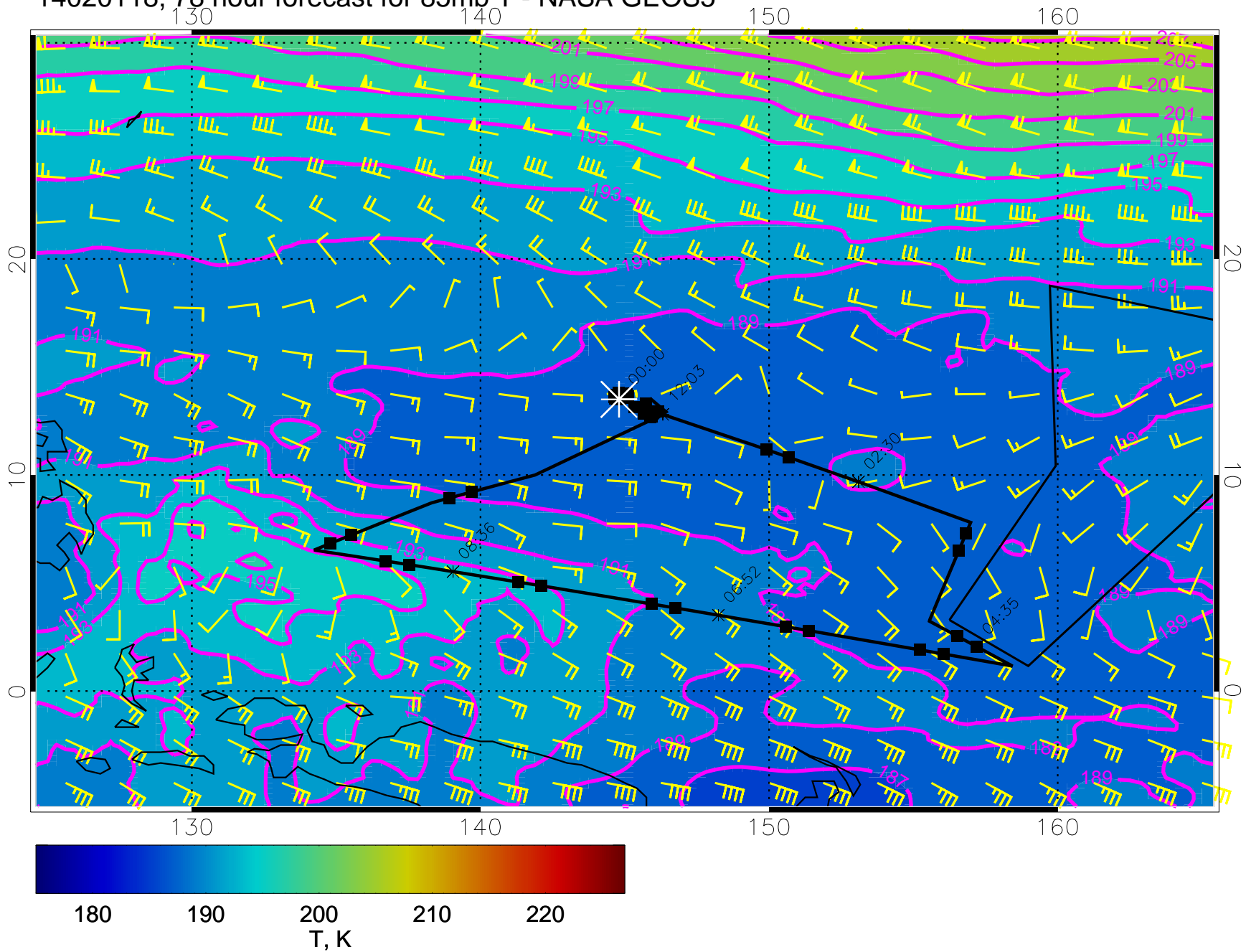
14020106, 66 hour forecast for 85mb T - NASA GEOS5



14020112, 72 hour forecast for 85mb T - NASA GEOS5

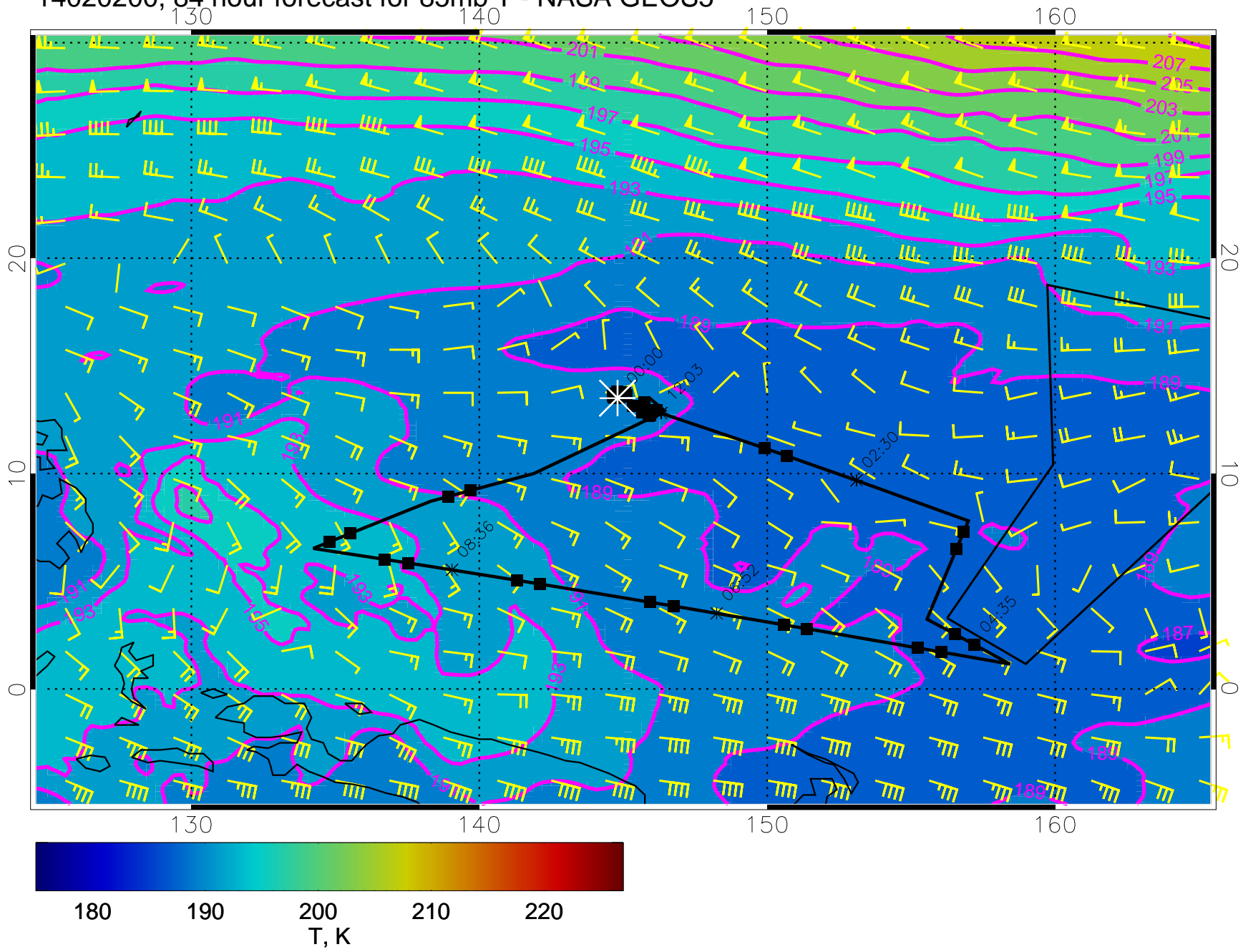


14020118, 78 hour forecast for 85mb T - NASA GEOS5

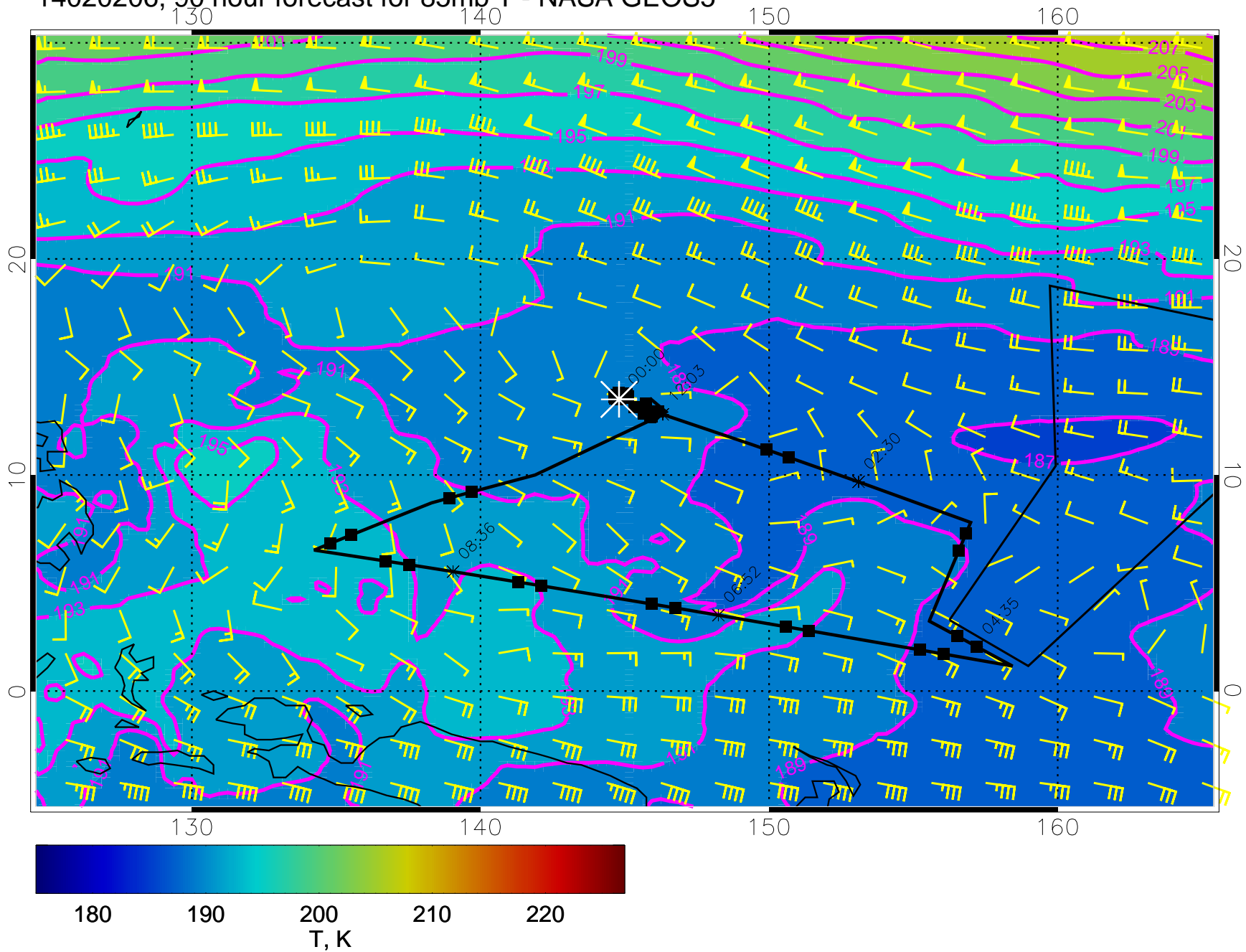




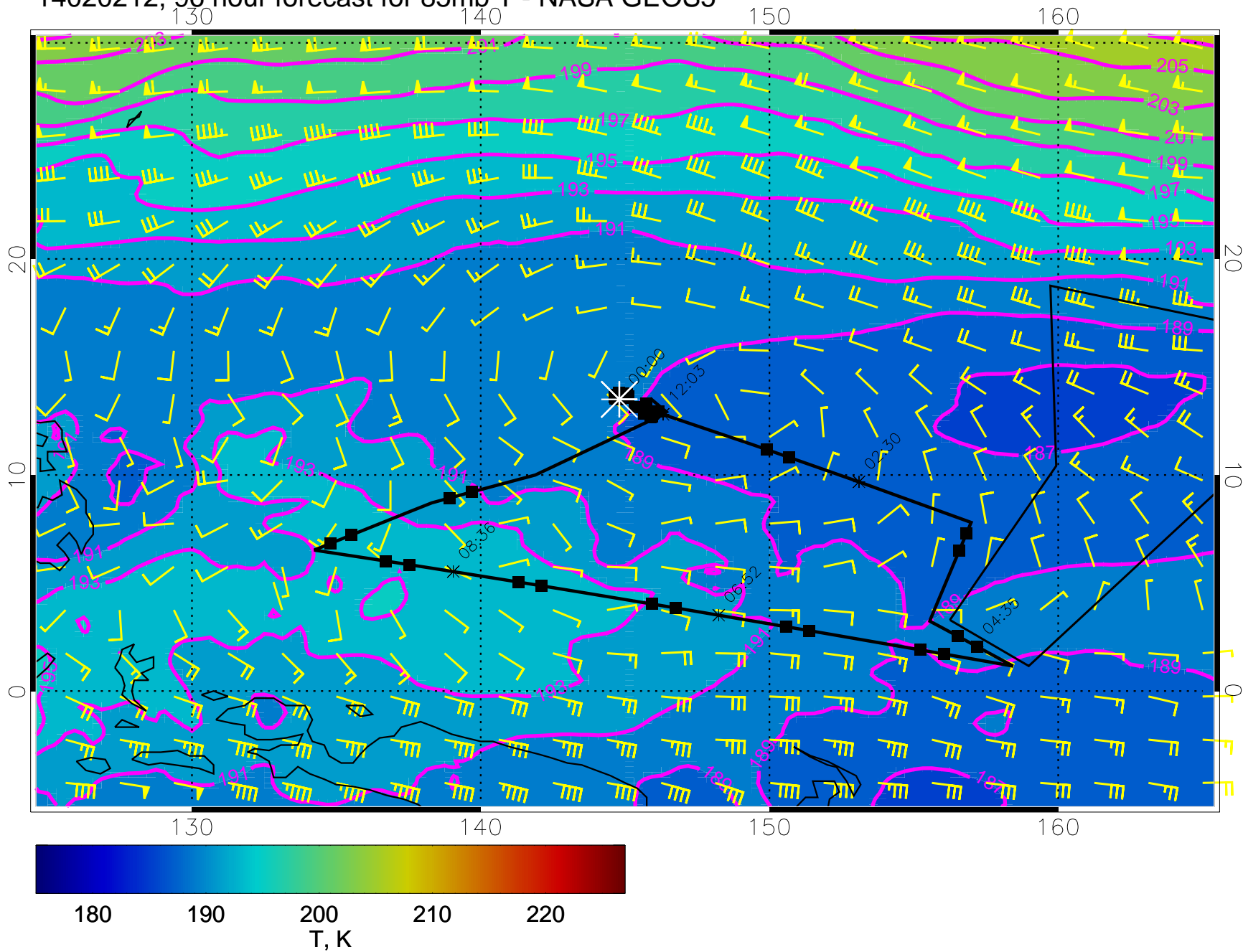
# 14020200, 84 hour forecast for 85mb T - NASA GEOS5



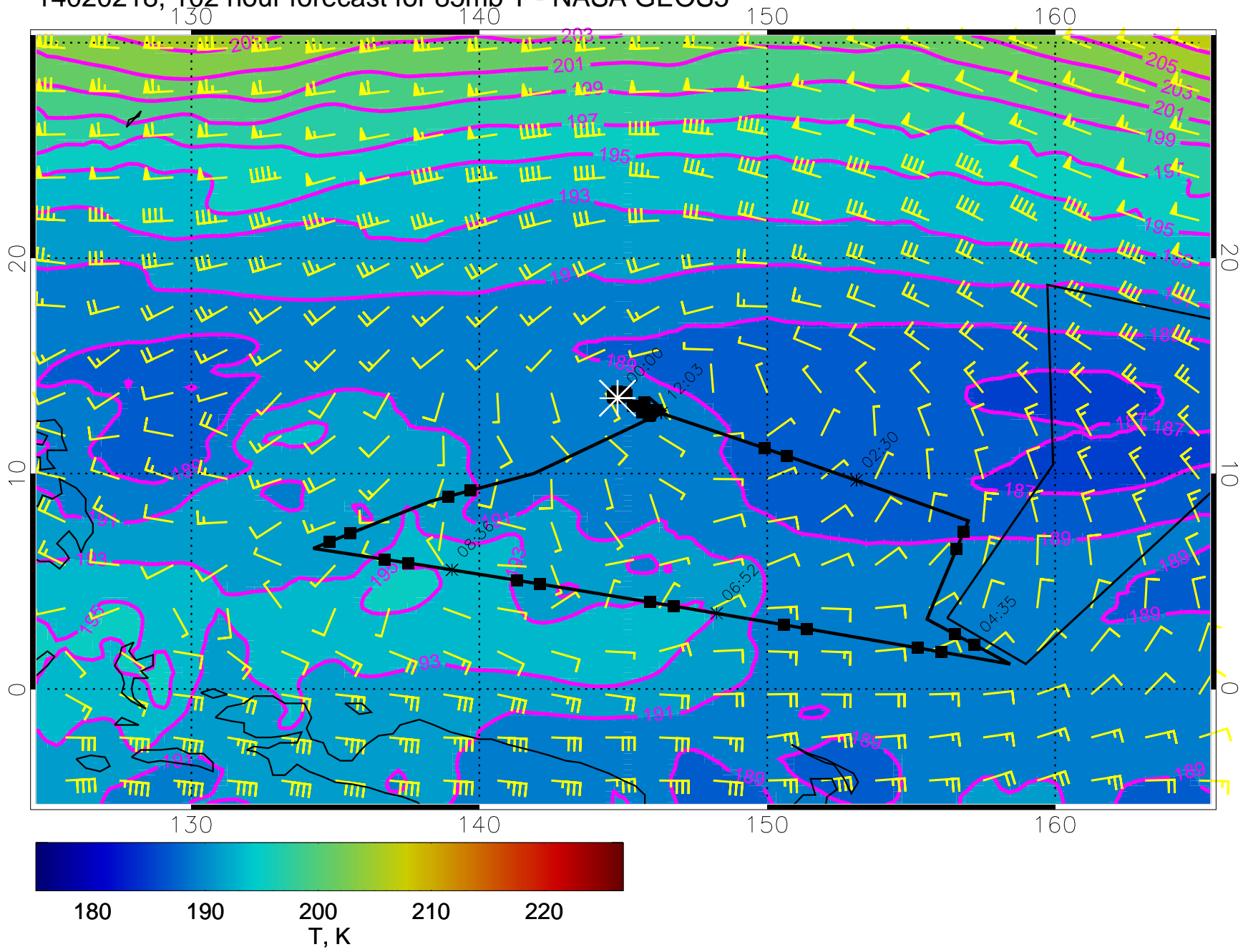
14020206, 90 hour forecast for 85mb T - NASA GEOS5



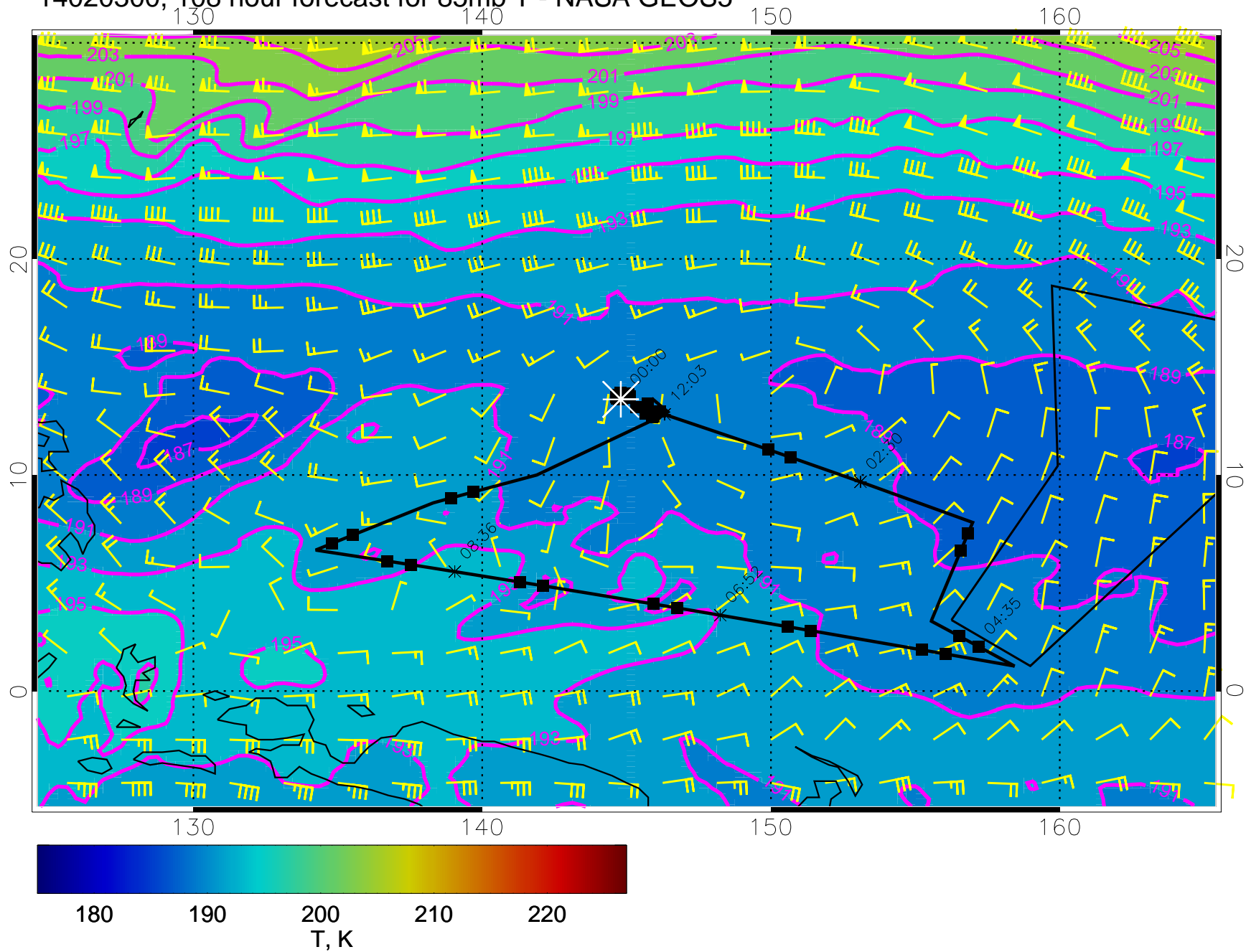
14020212, 96 hour forecast for 85mb T - NASA GEOS5



# 14020218, 102 hour forecast for 85mb T - NASA GEOS5

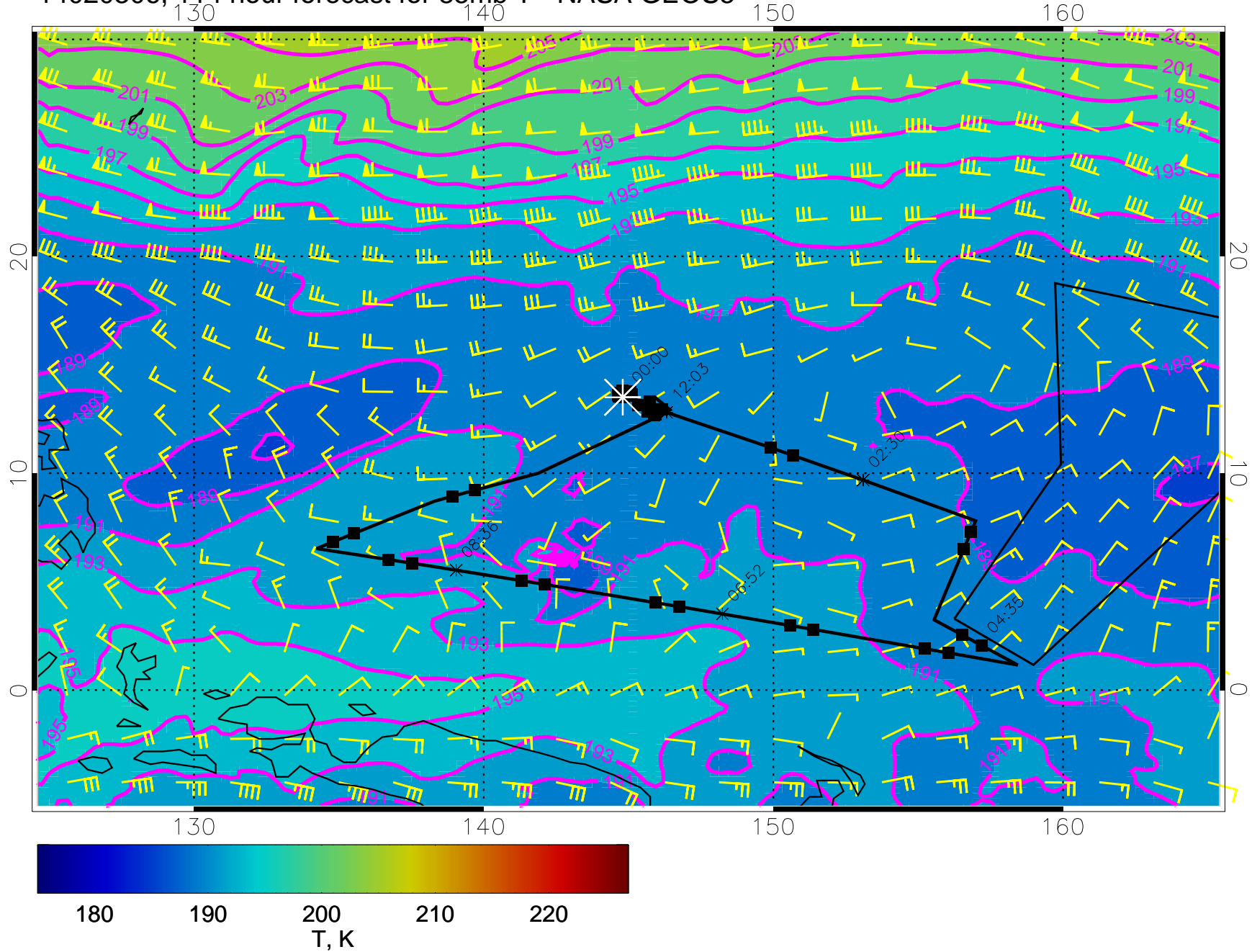


# 14020300, 108 hour forecast for 85mb T - NASA GEOS5





14020306, 114 hour forecast for 85mb T - NASA GEOS5



14020312, 120 hour forecast for 85mb T - NASA GEOS5

