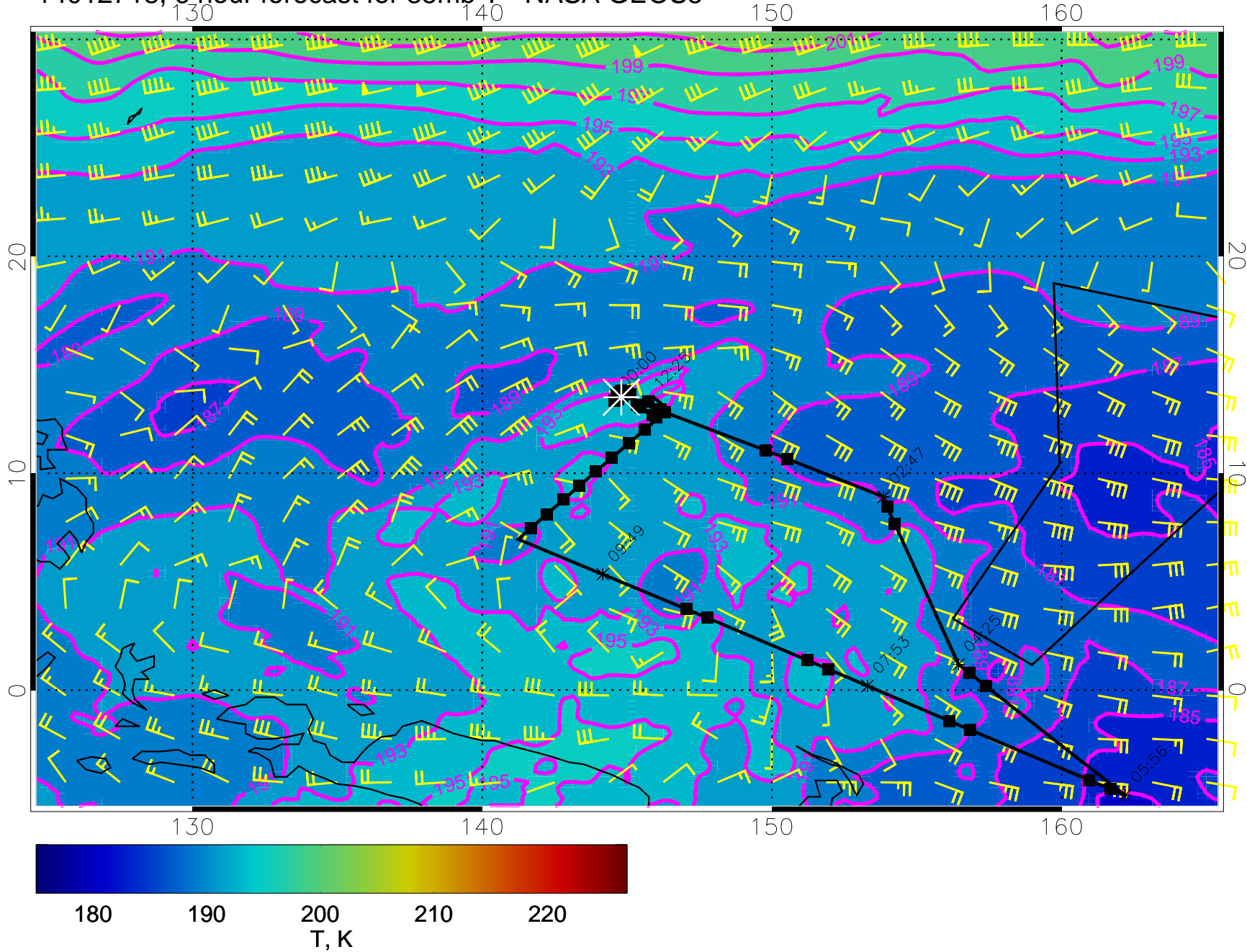
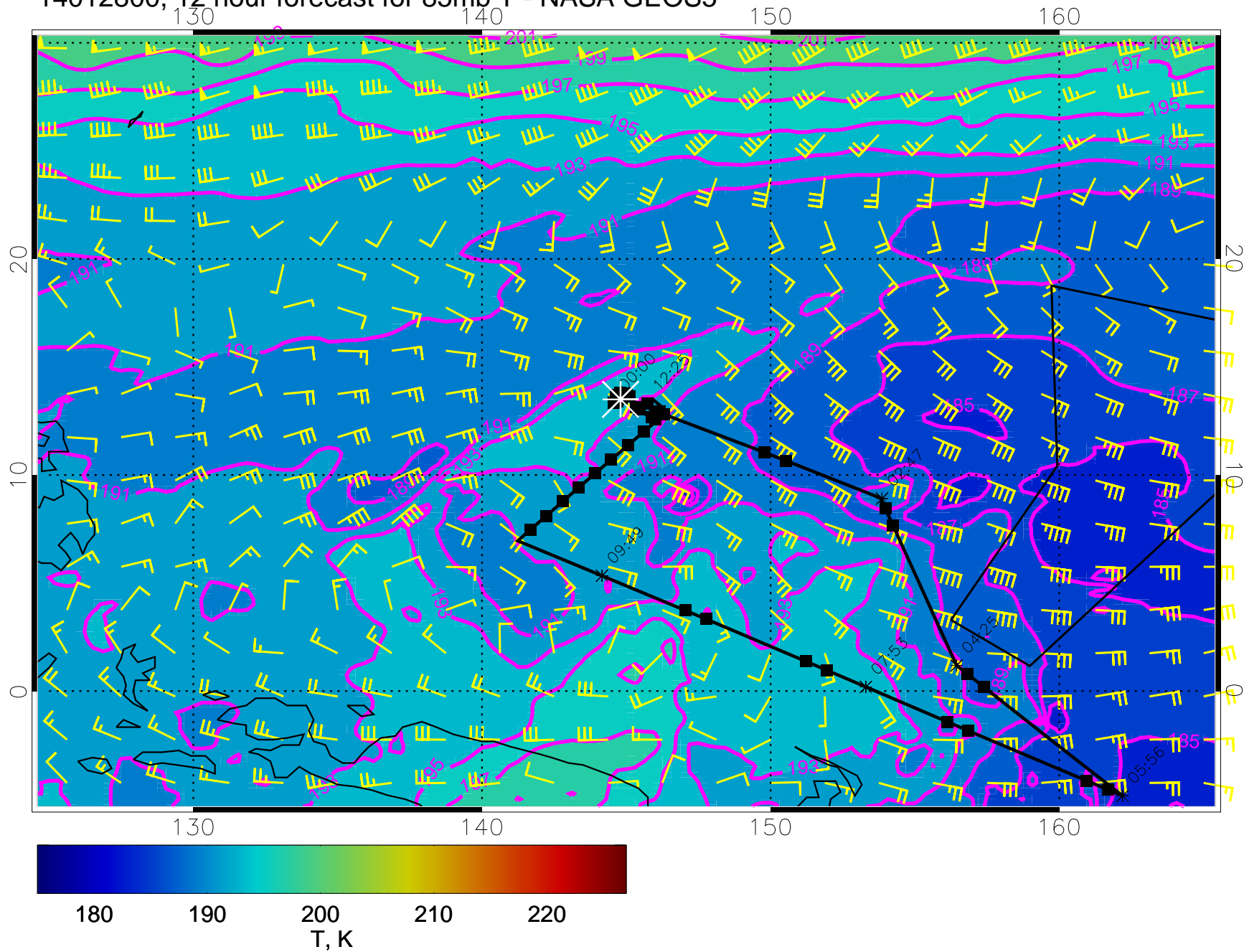


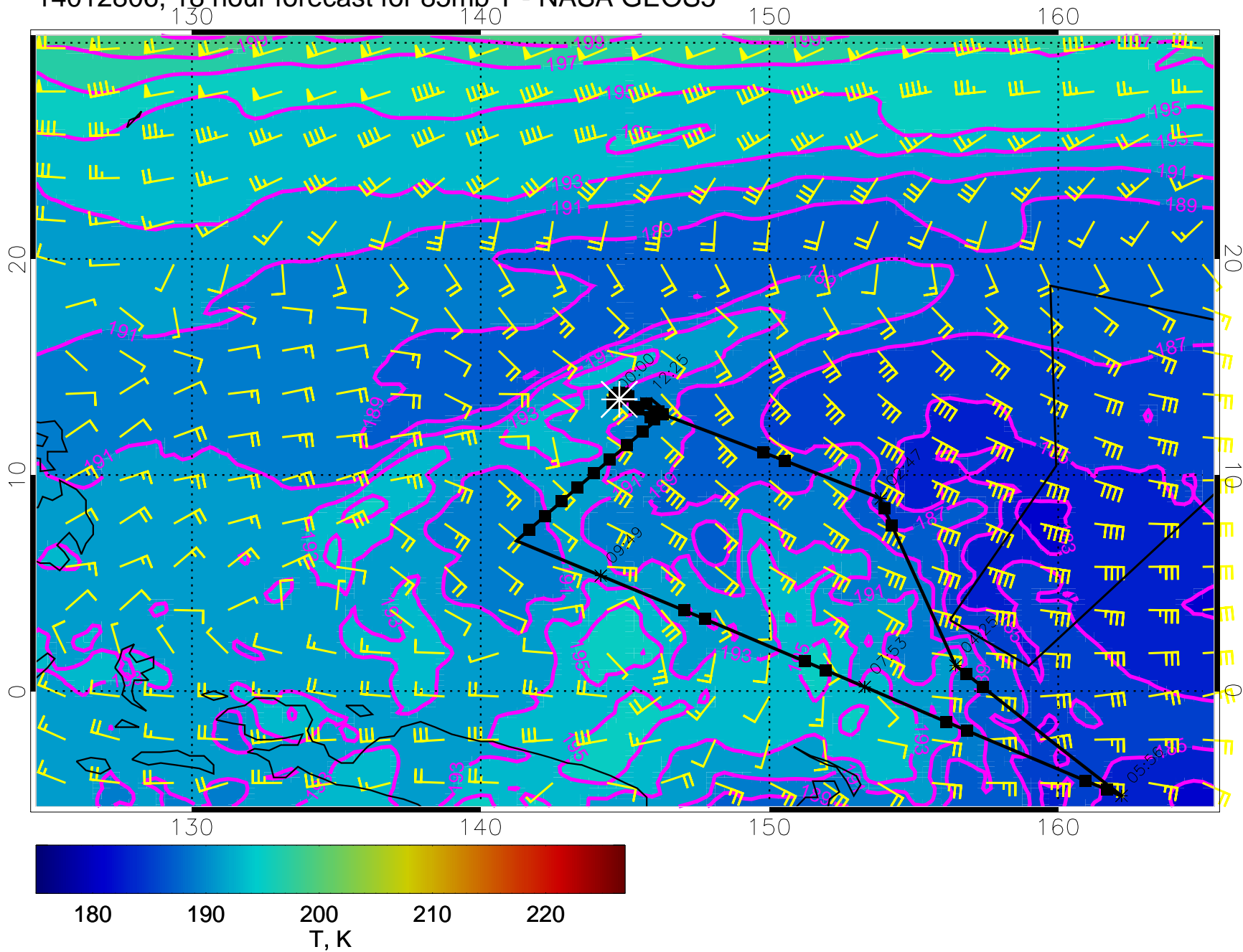
14012718, 6 hour forecast for 85mb T - NASA GEOS5



14012800, 12 hour forecast for 85mb T - NASA GEOS5

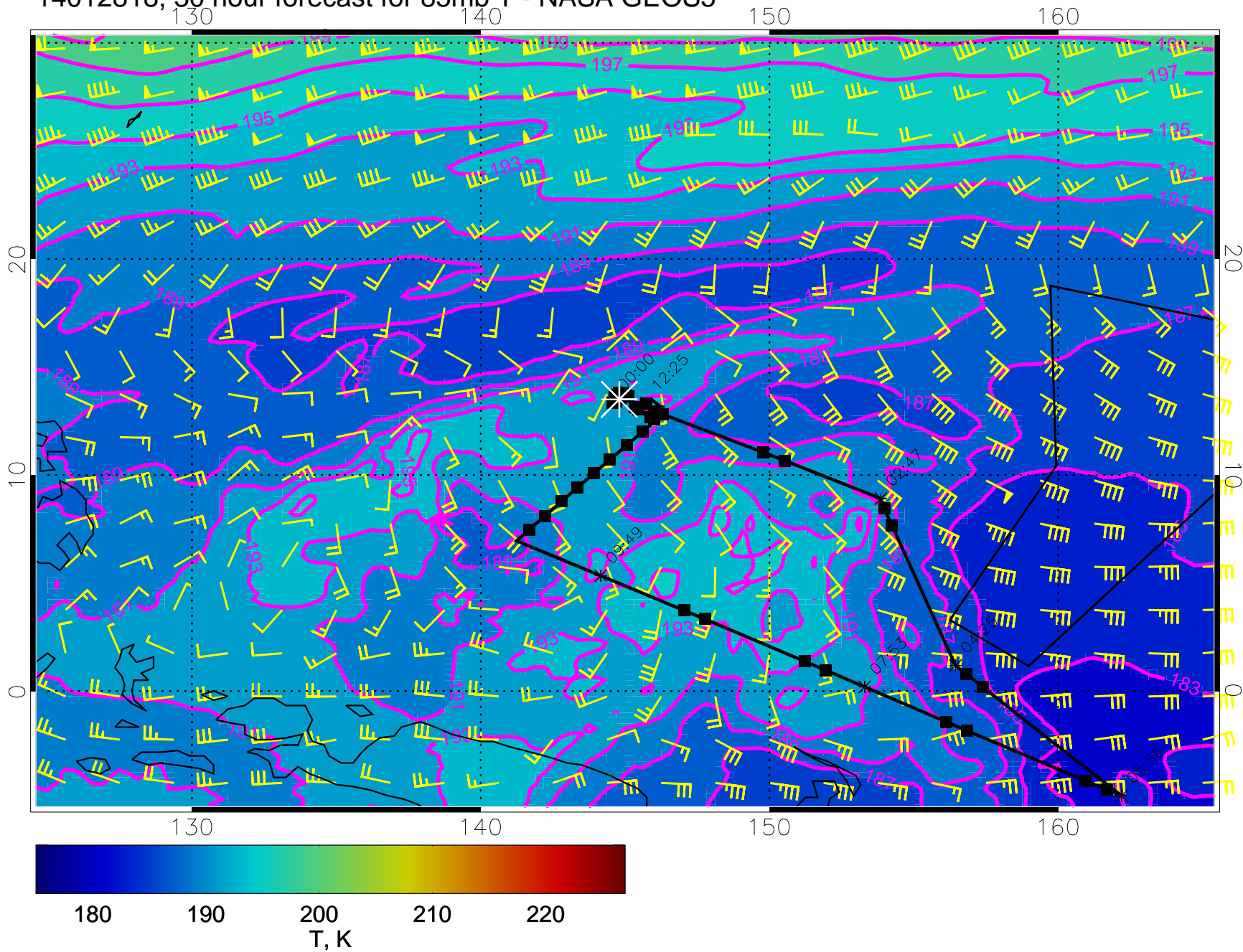


14012806, 18 hour forecast for 85mb T - NASA GEOS5

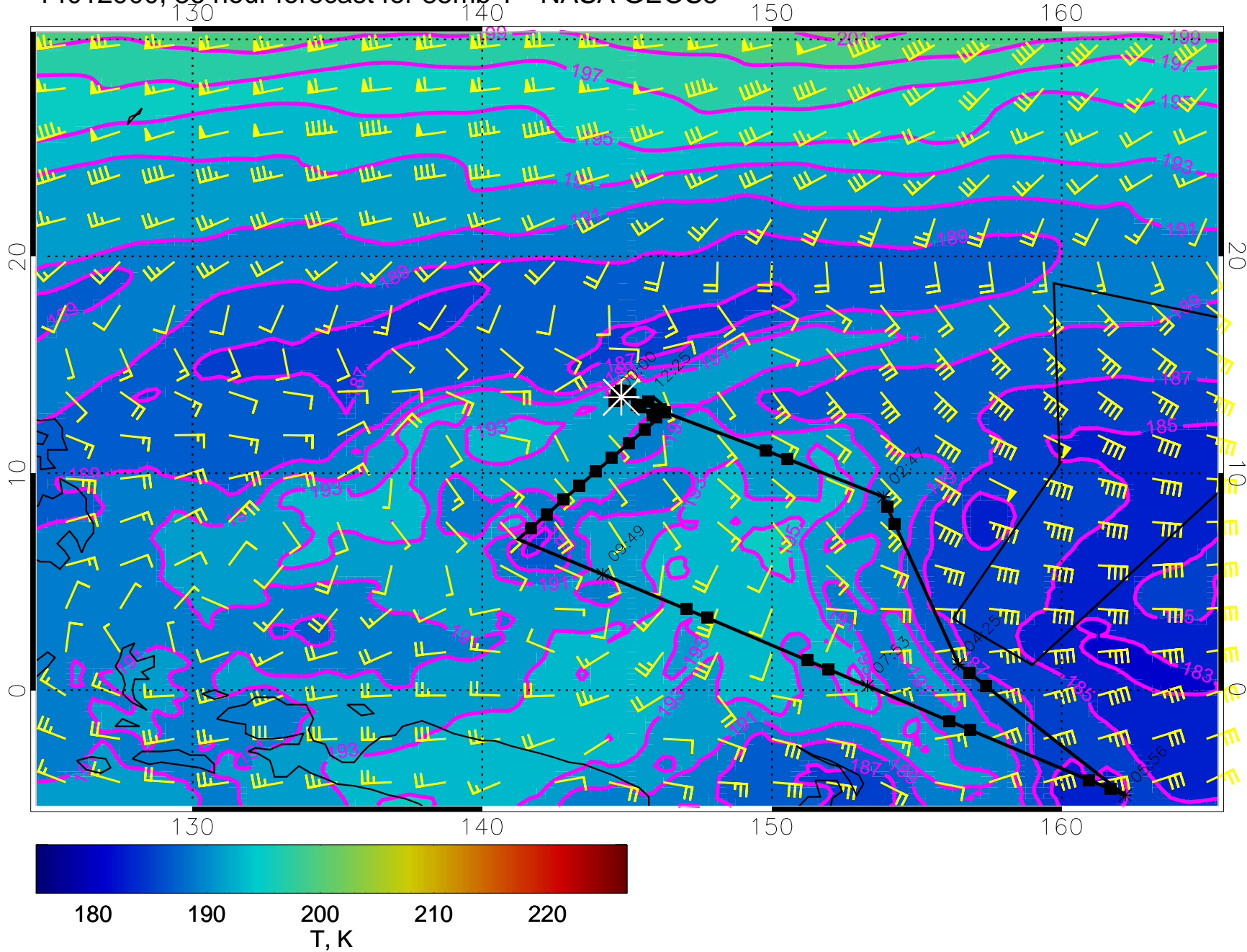




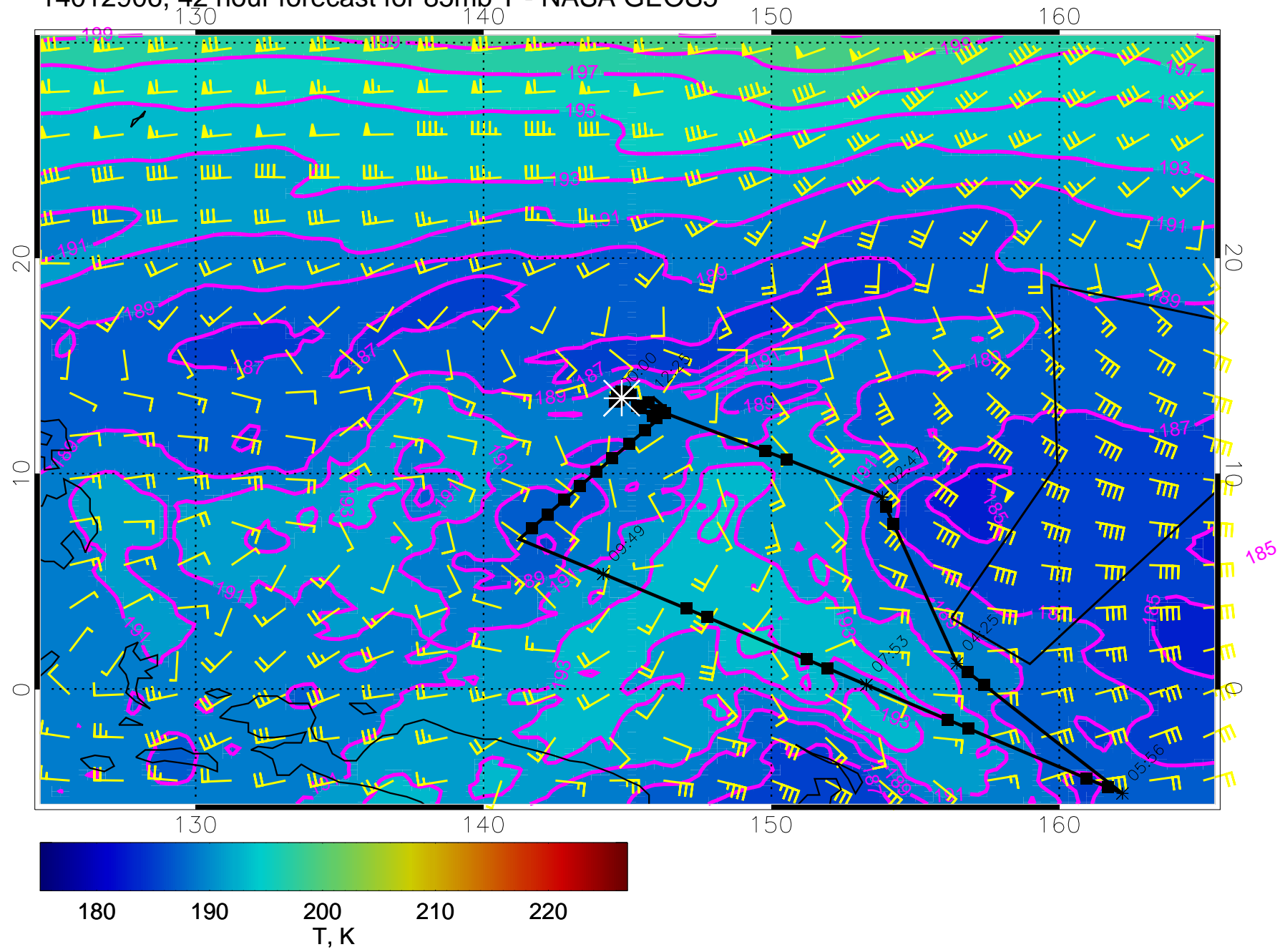
14012818, 30 hour forecast for 85mb T - NASA GEOS5



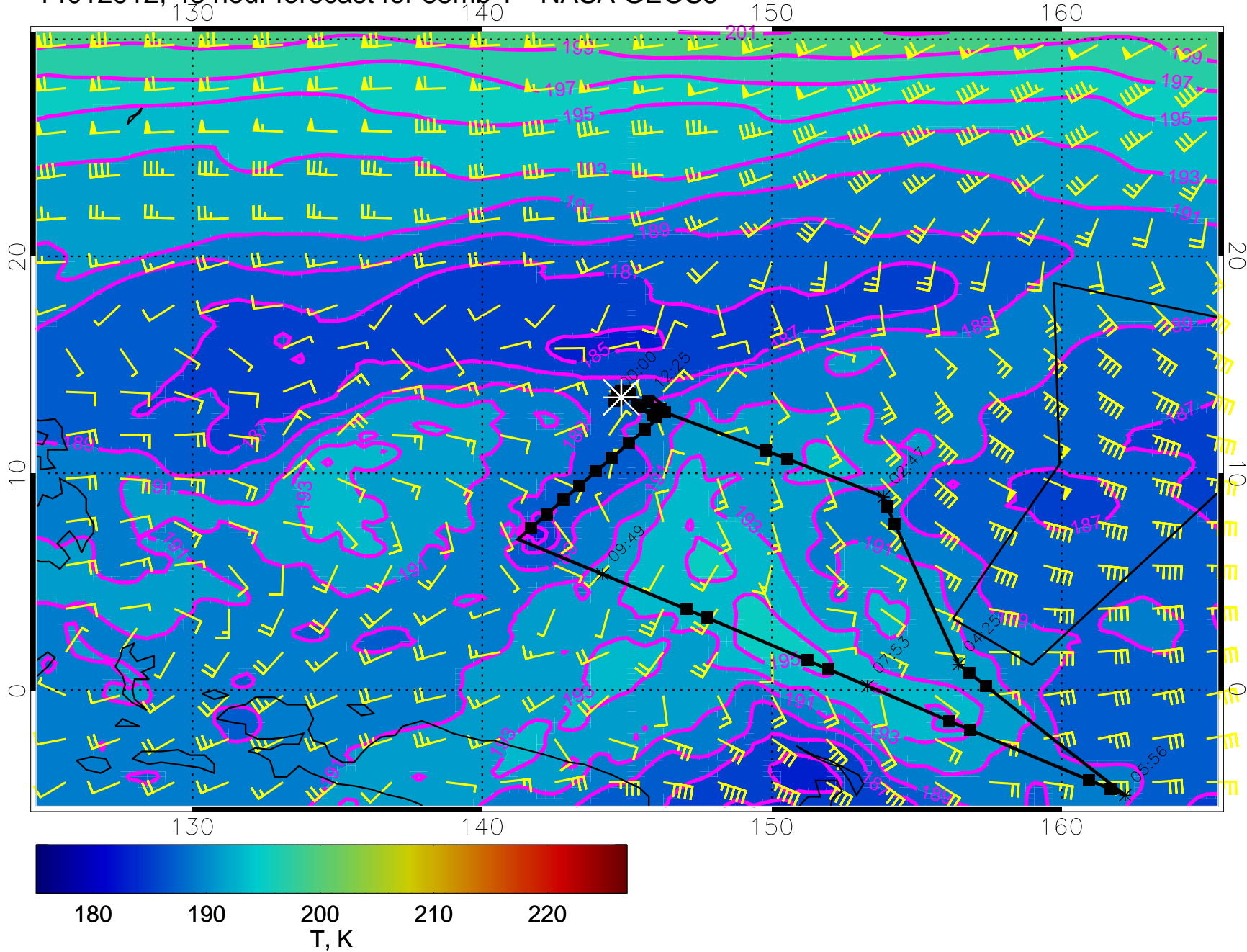
14012900, 36 hour forecast for 85mb T - NASA GEOS5



# 14012906, 42 hour forecast for 85mb T - NASA GEOS5

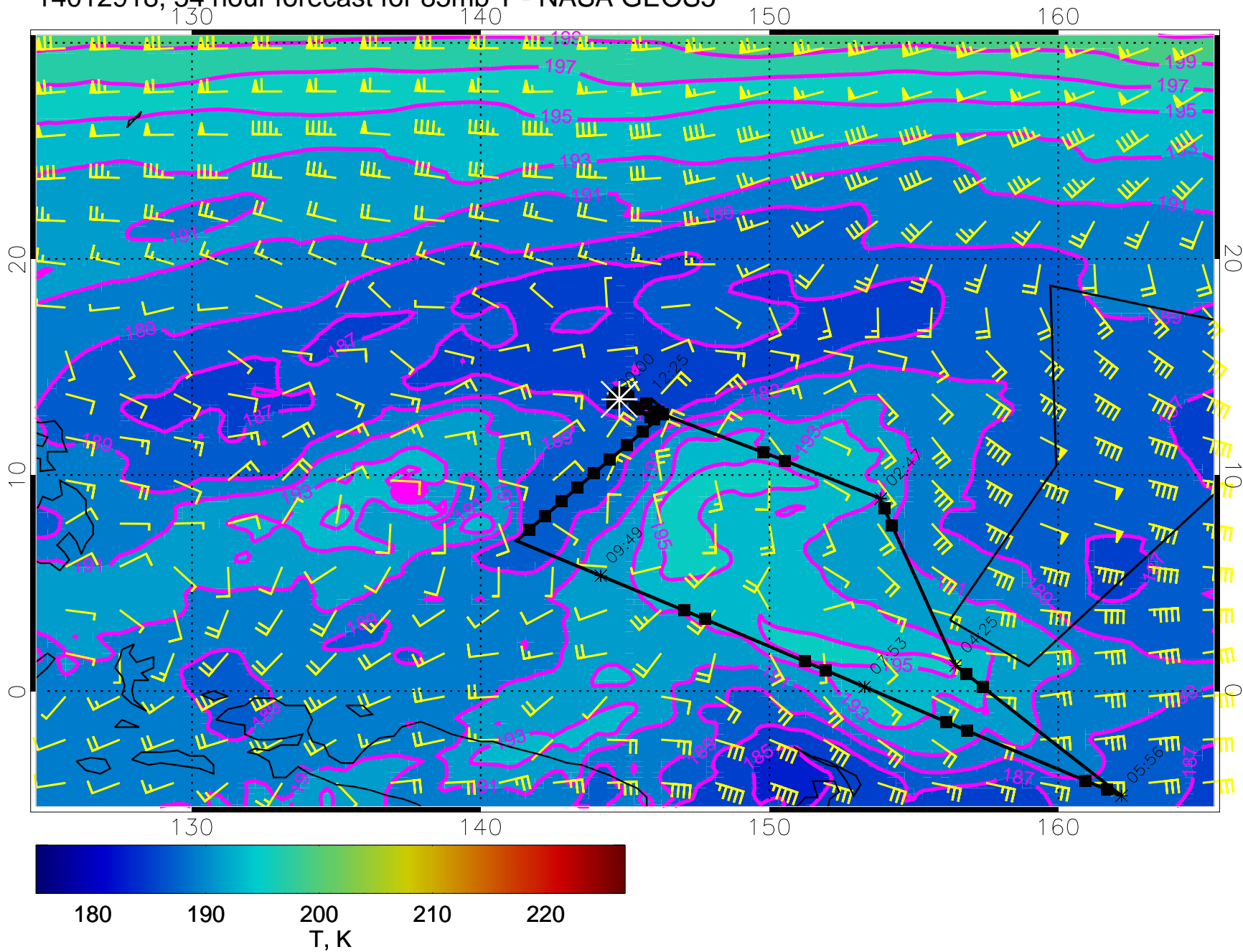


14012912, 48 hour forecast for 85mb T - NASA GEOS5

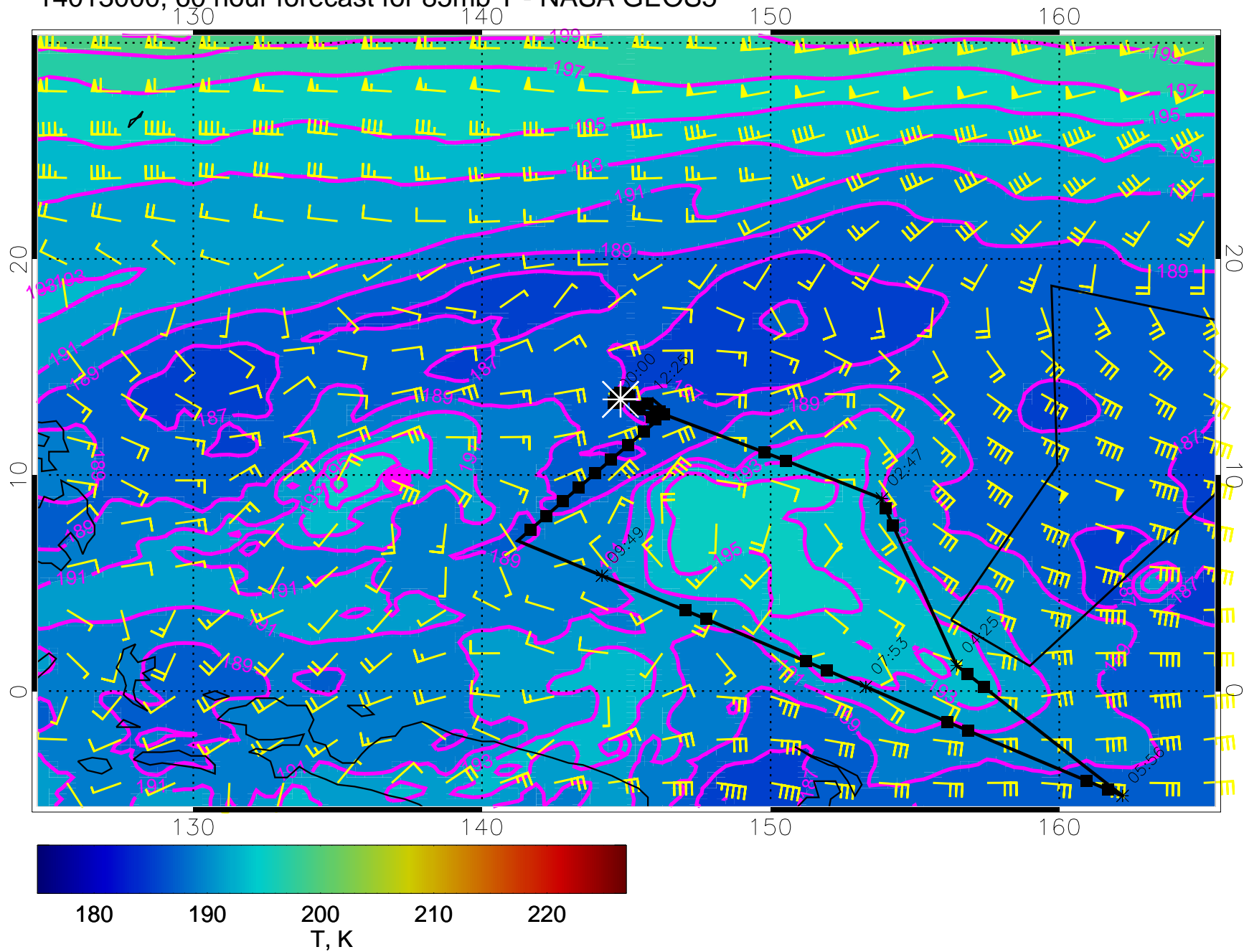




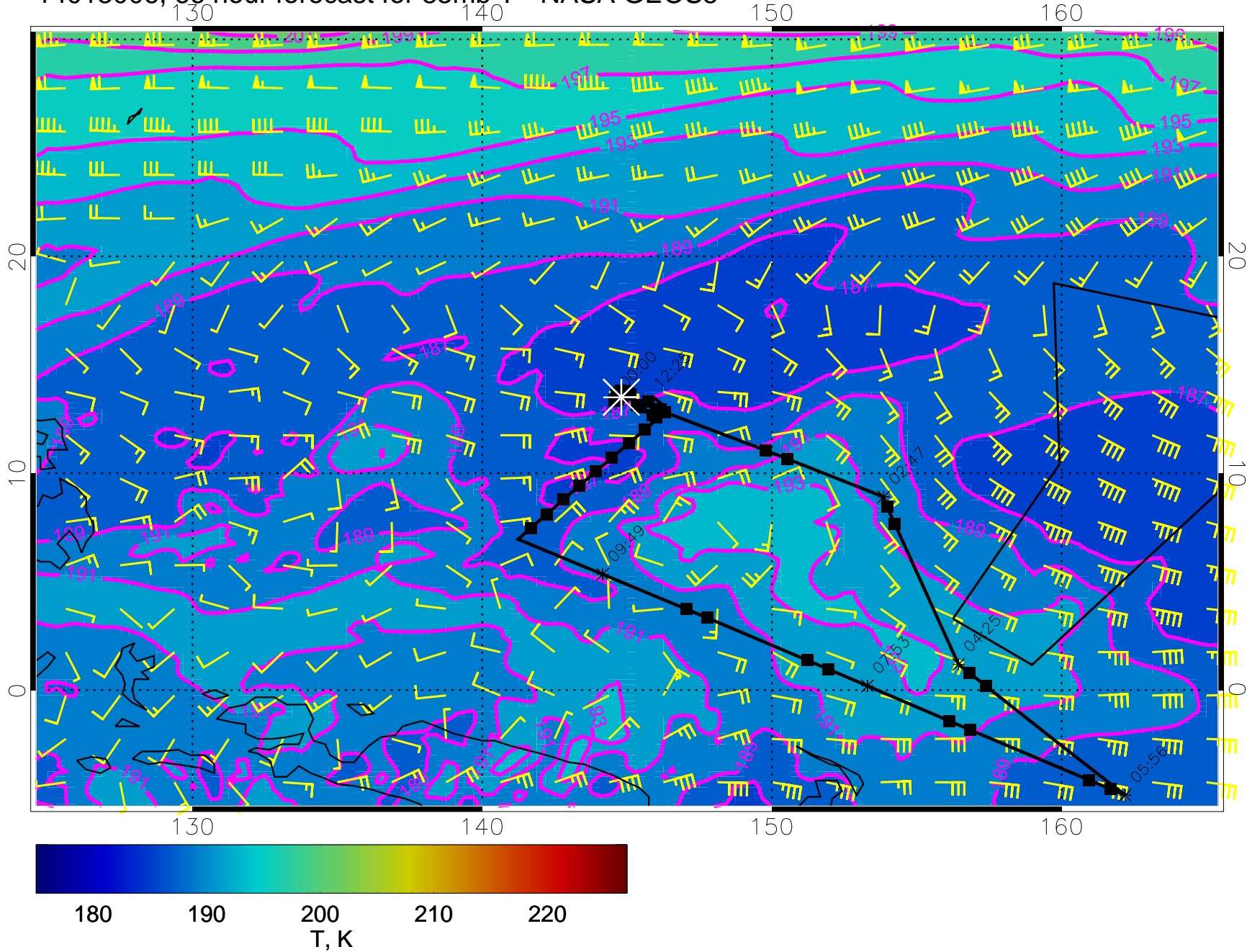
# 14012918, 54 hour forecast for 85mb T - NASA GEOS5



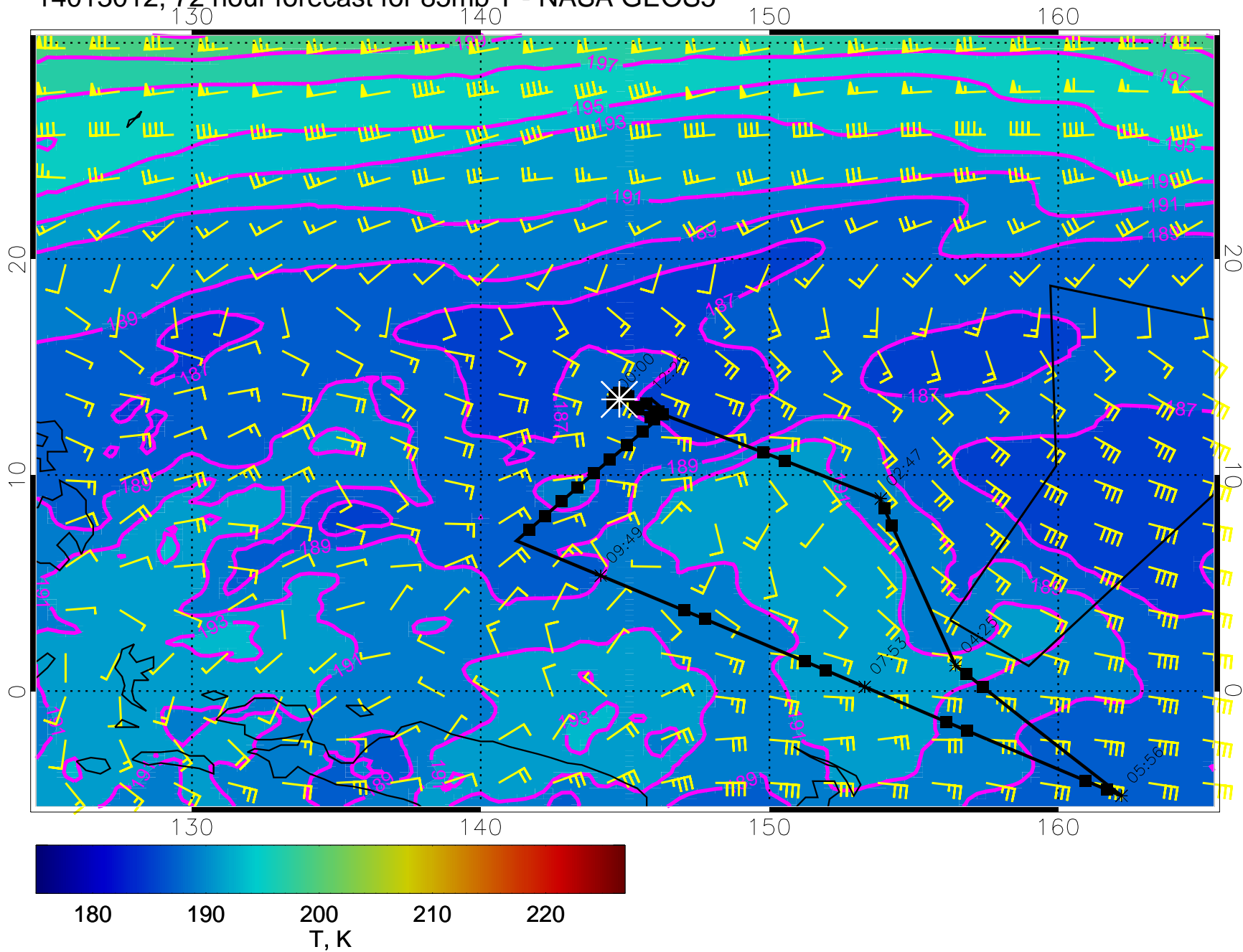
14013000, 60 hour forecast for 85mb T - NASA GEOS5



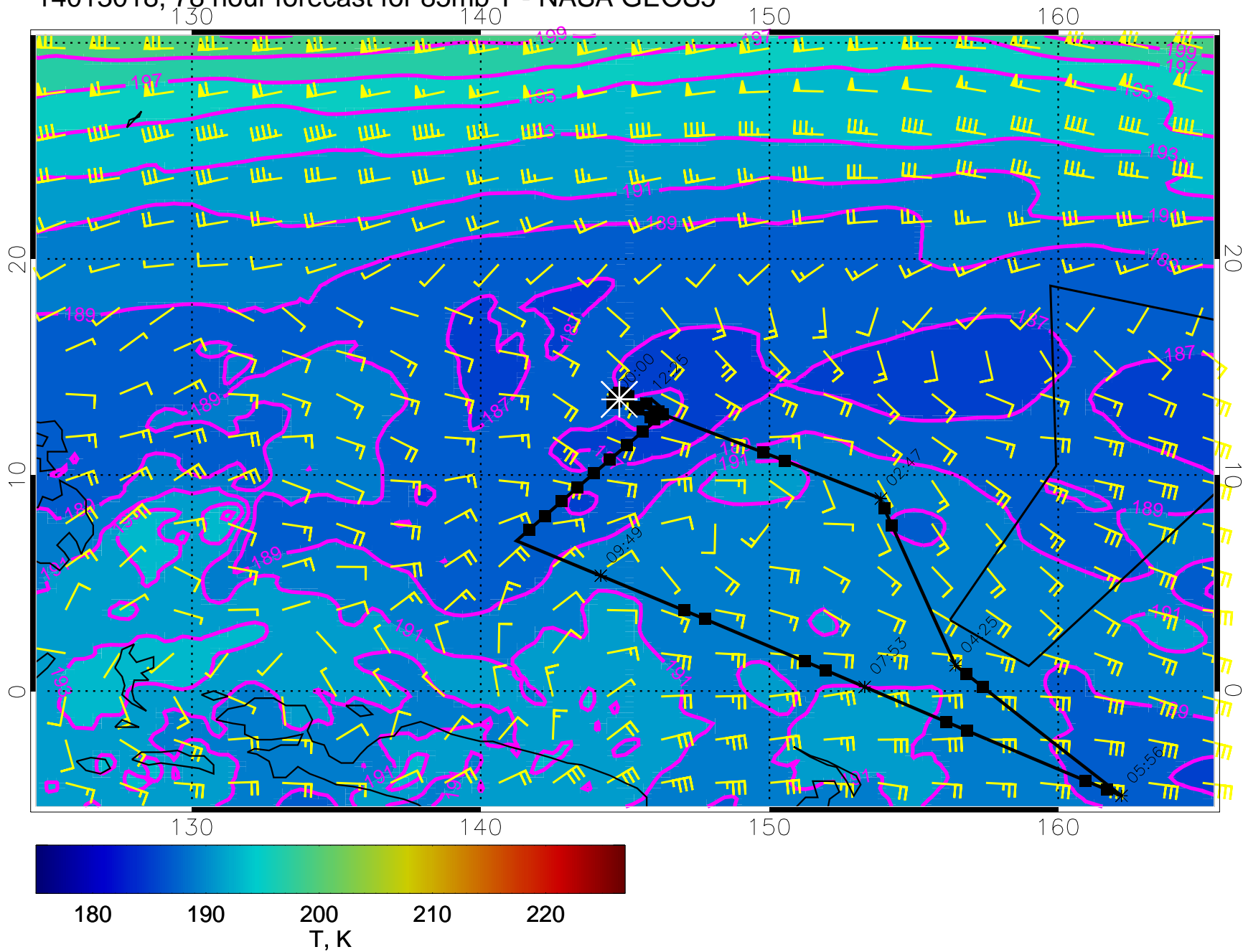
14013006, 66 hour forecast for 85mb T - NASA GEOS5



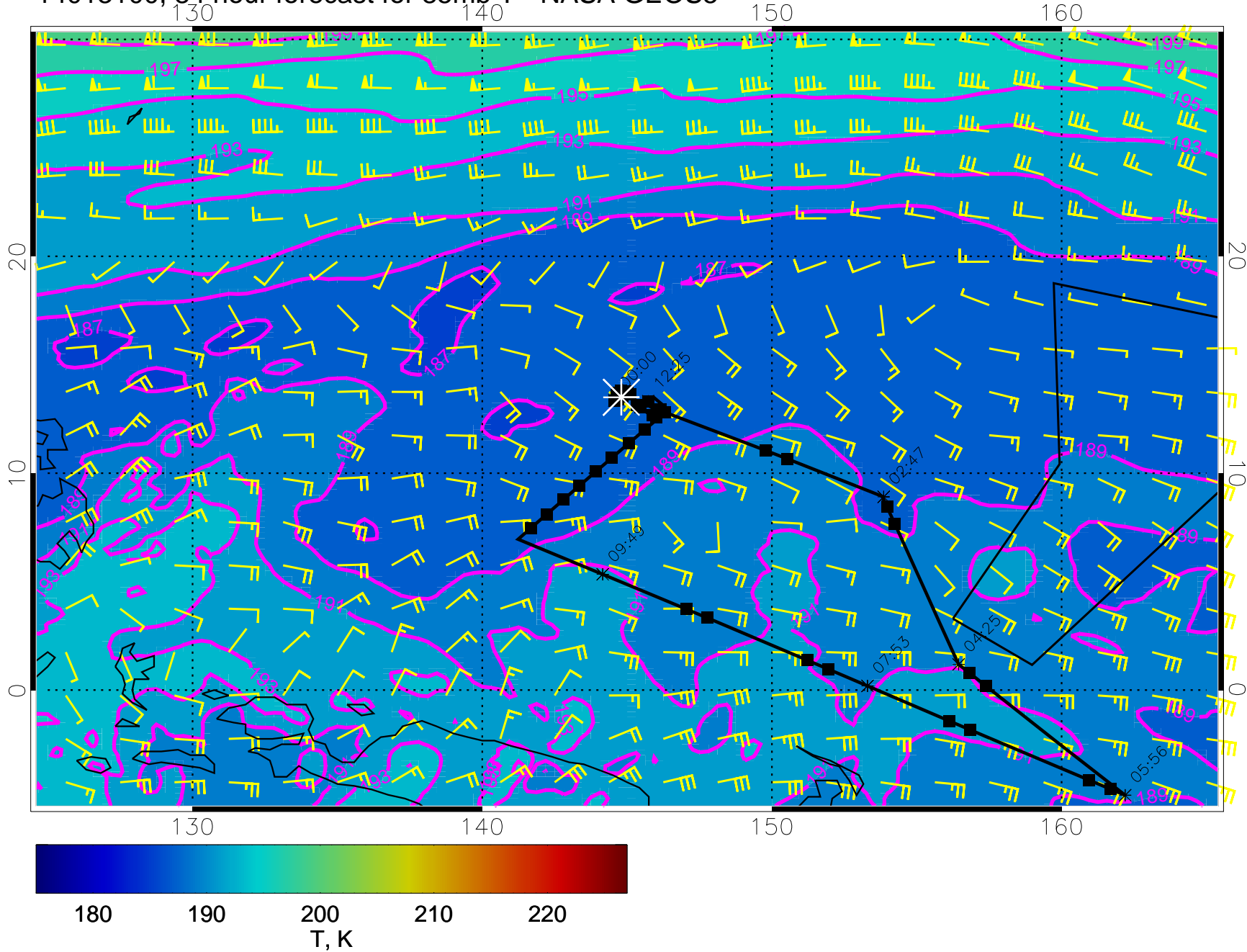
14013012, 72 hour forecast for 85mb T - NASA GEOS5



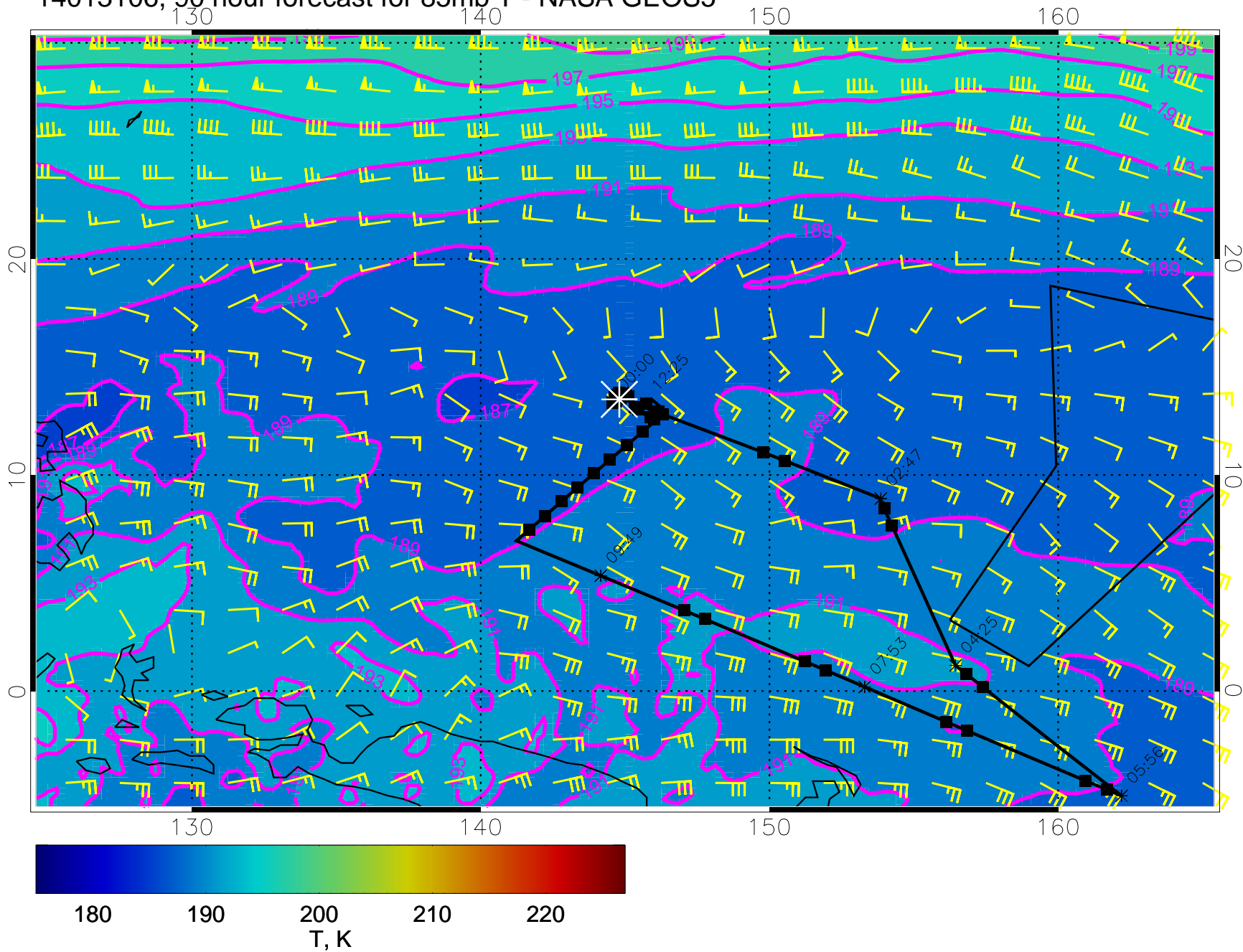
14013018, 78 hour forecast for 85mb T - NASA GEOS5



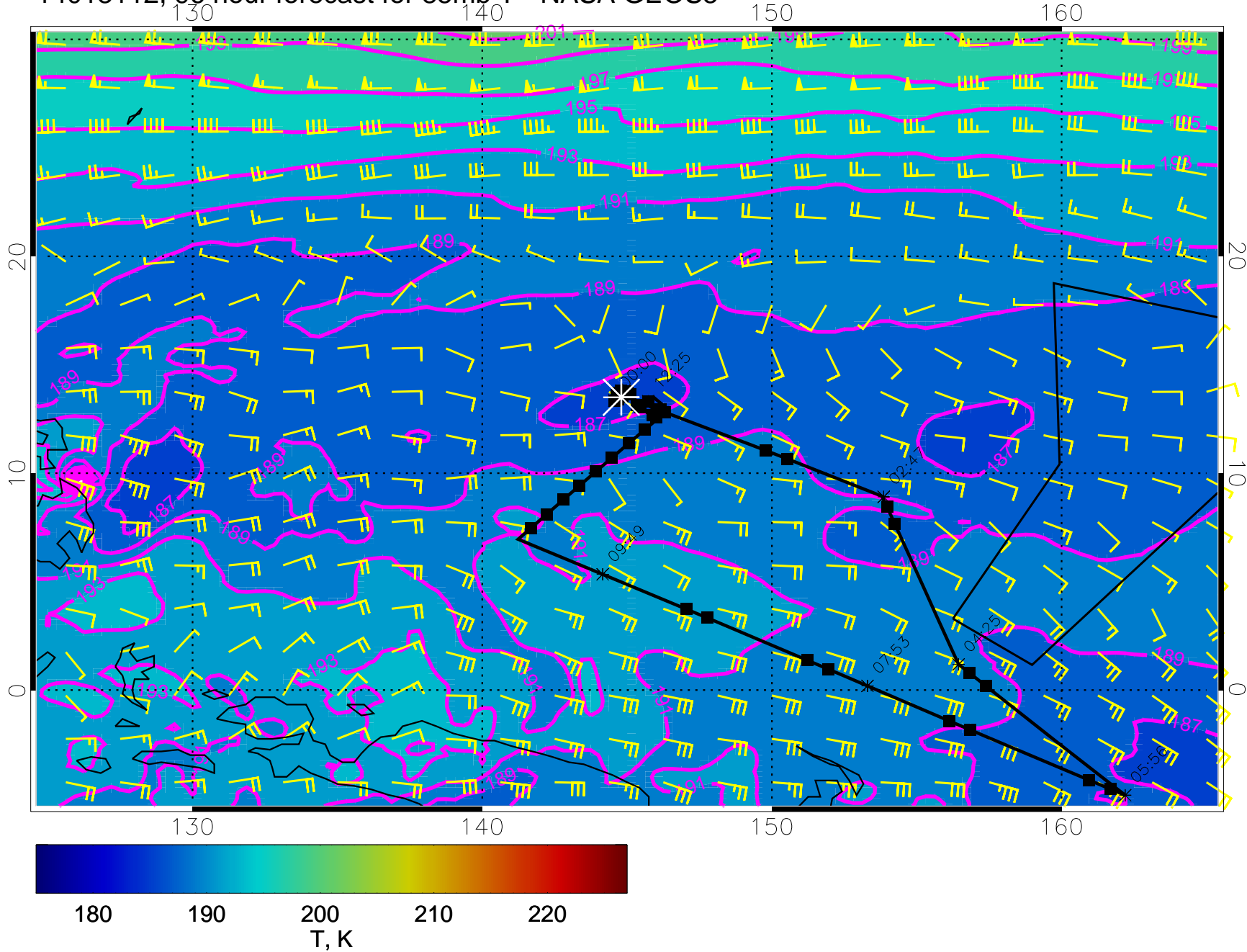
14013100, 84 hour forecast for 85mb T - NASA GEOS5



14013106, 90 hour forecast for 85mb T - NASA GEOS5

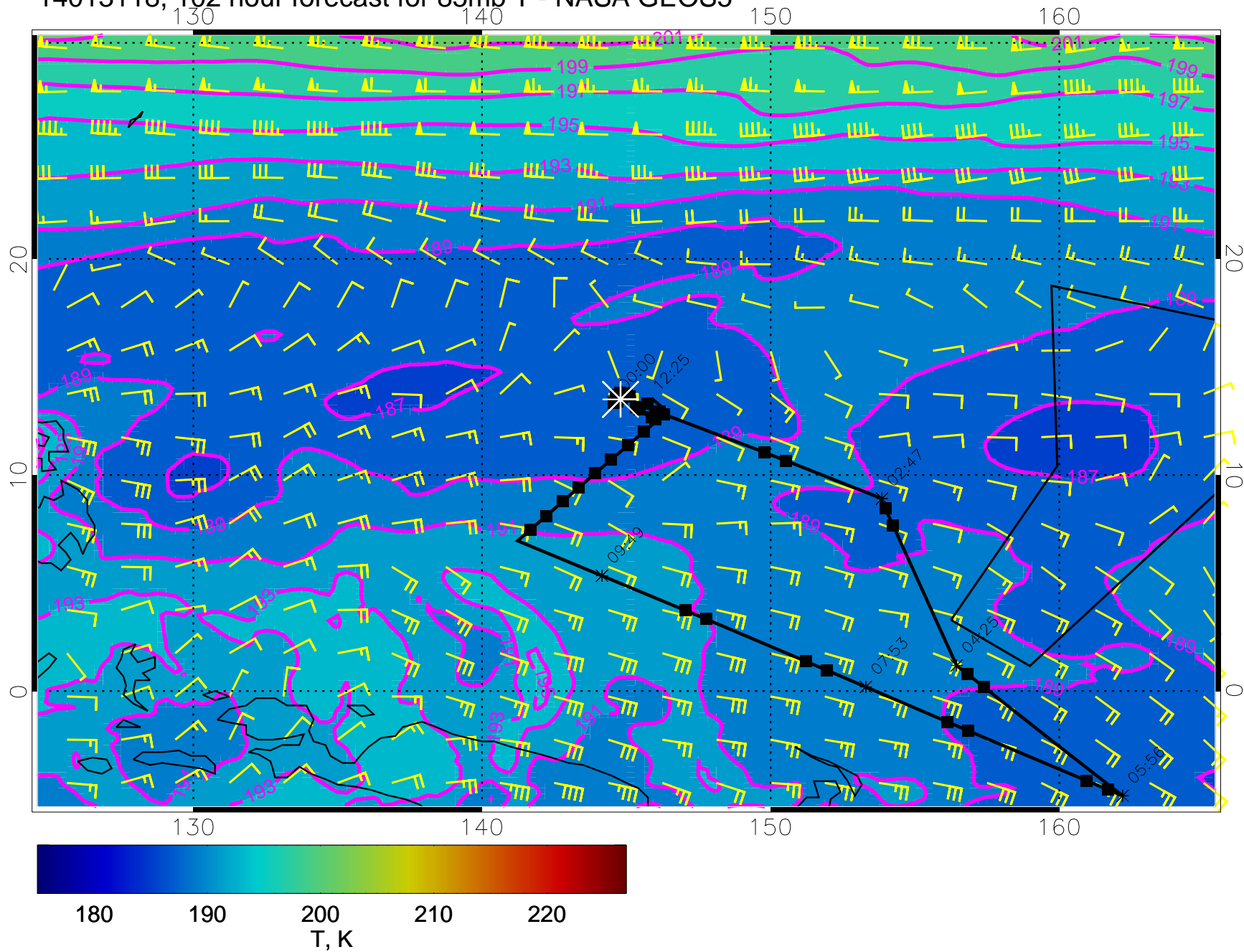


14013112, 96 hour forecast for 85mb T - NASA GEOS5

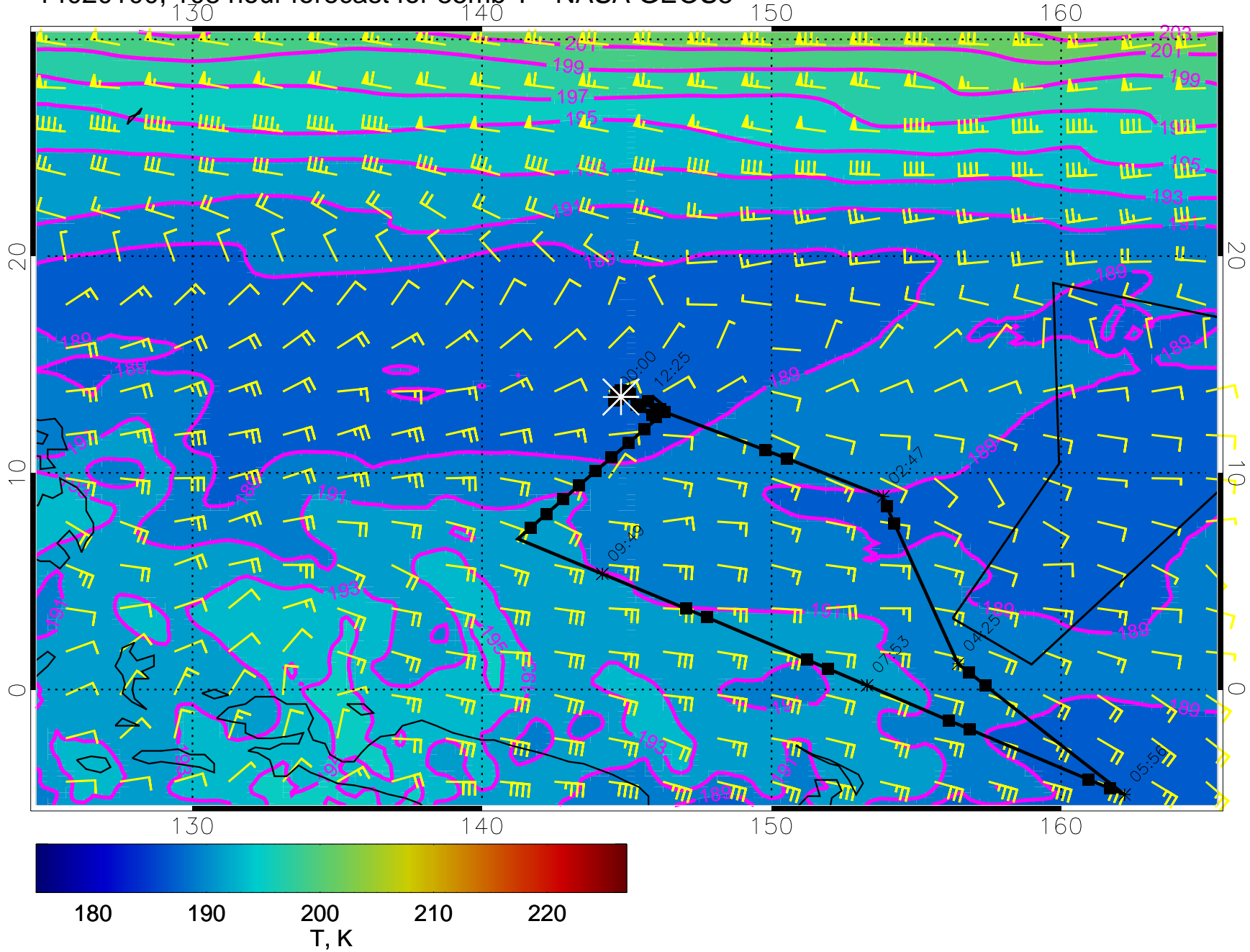




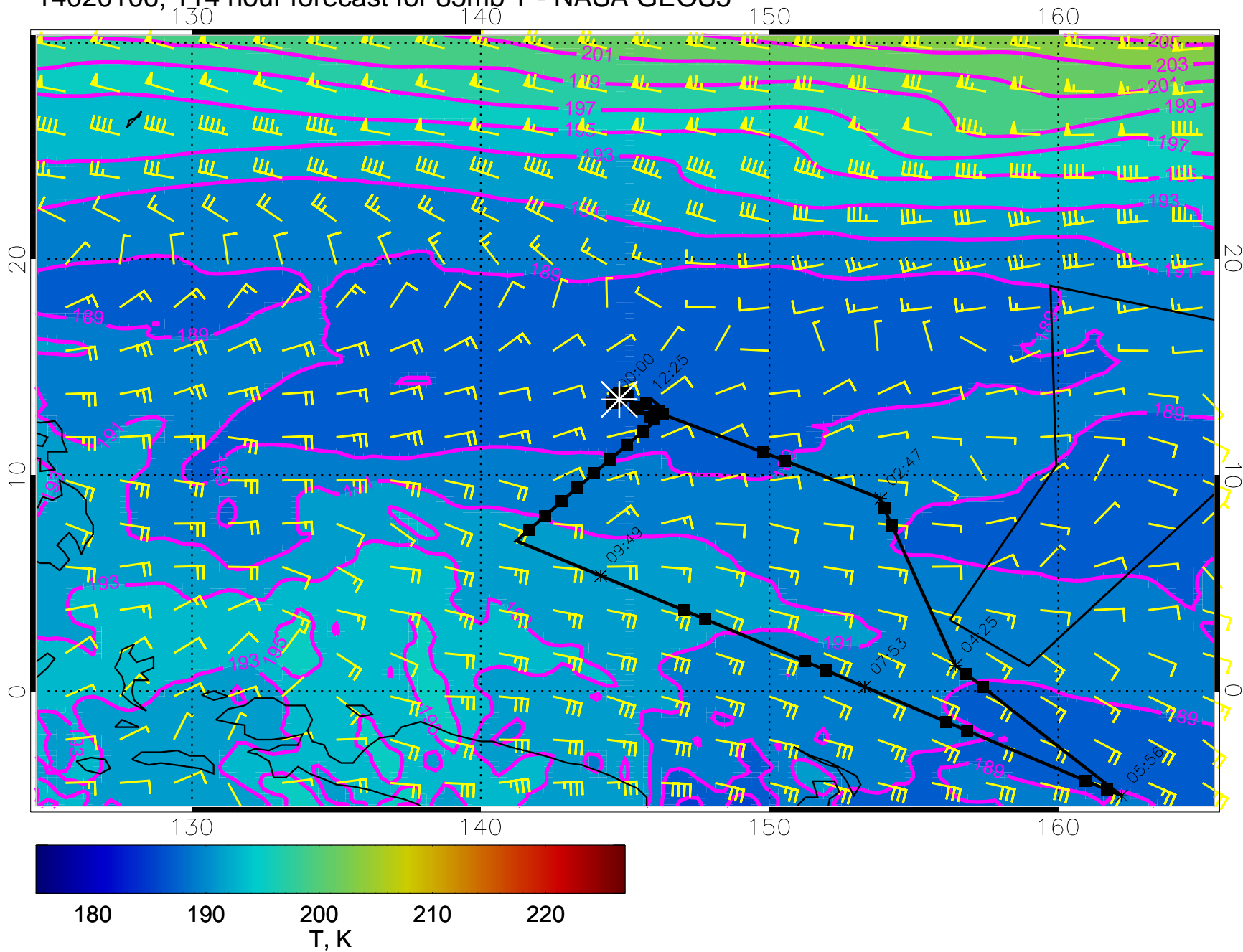
# 14013118, 102 hour forecast for 85mb T - NASA GEOS5



# 14020100, 108 hour forecast for 85mb T - NASA GEOS5



14020106, 114 hour forecast for 85mb T - NASA GEOS5



14020112, 120 hour forecast for 85mb T - NASA GEOS5

