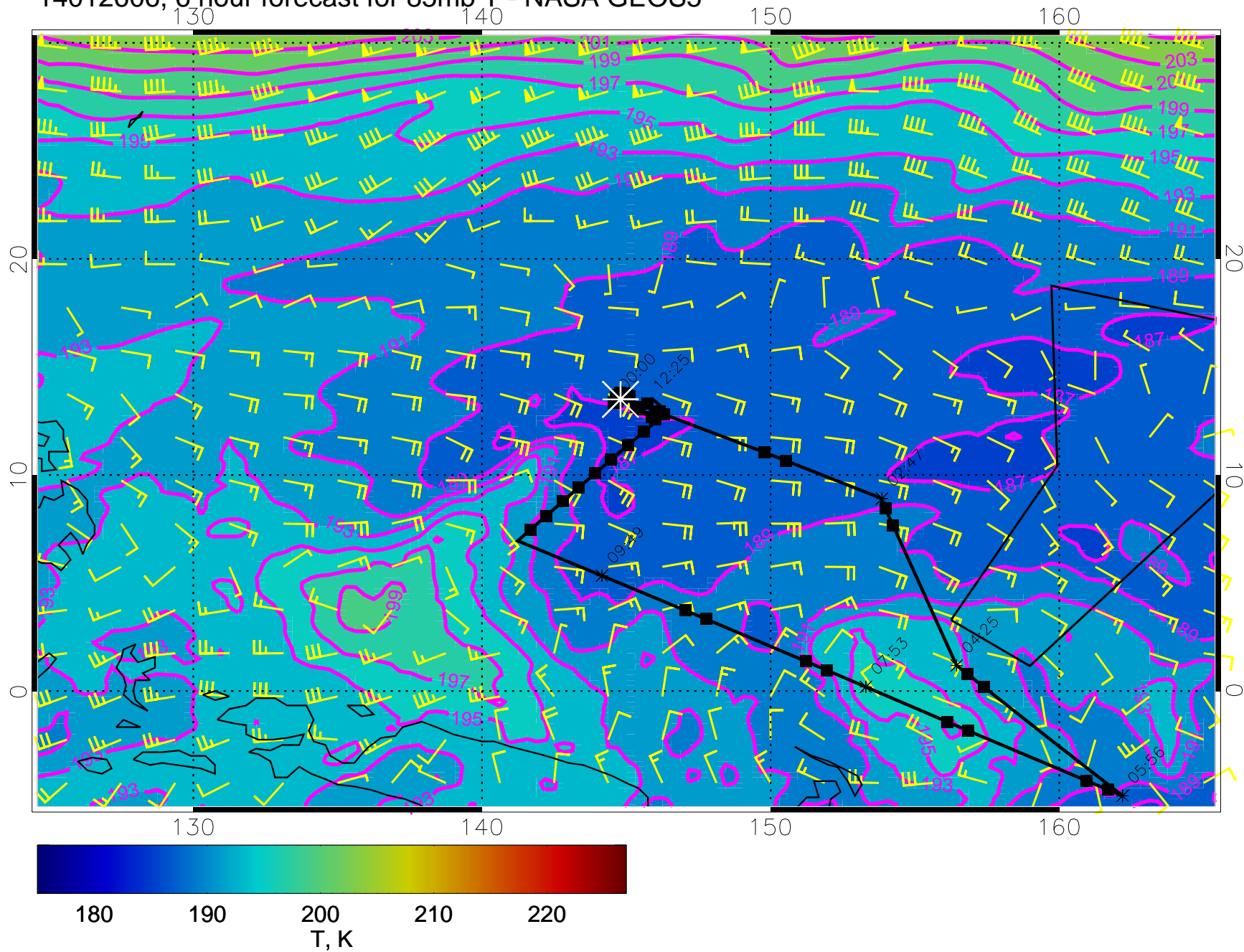
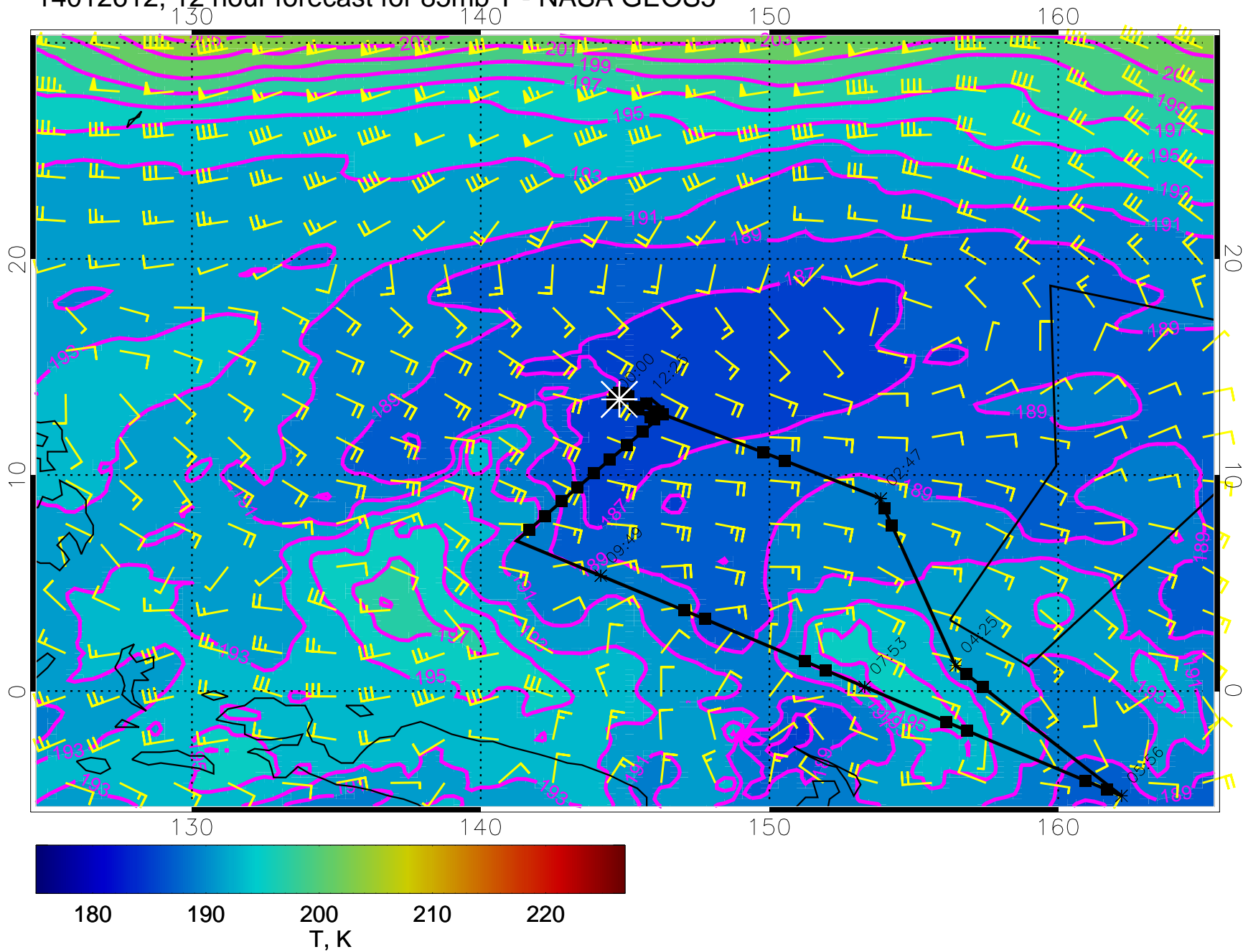


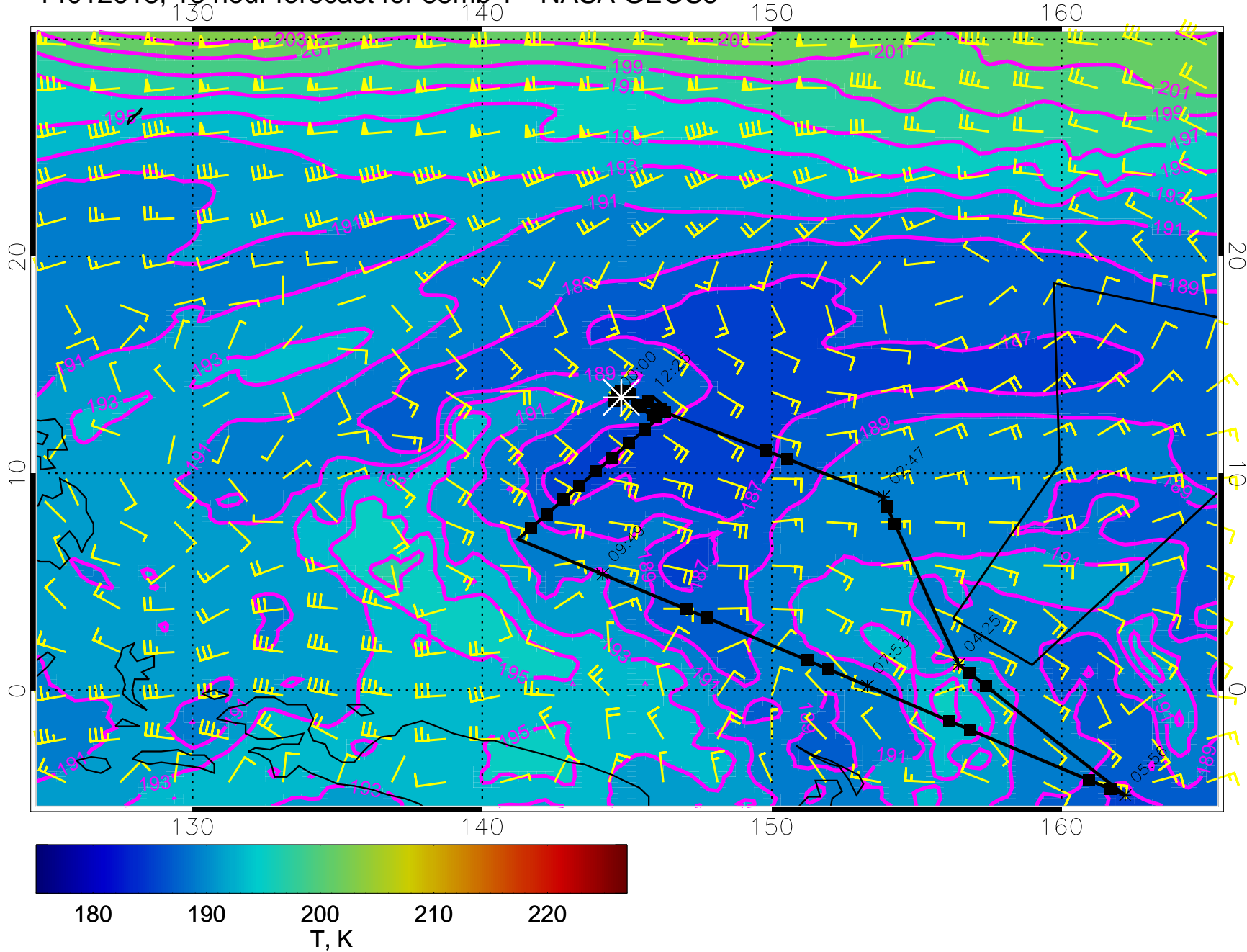
14012606, 6 hour forecast for 85mb T - NASA GEOS5



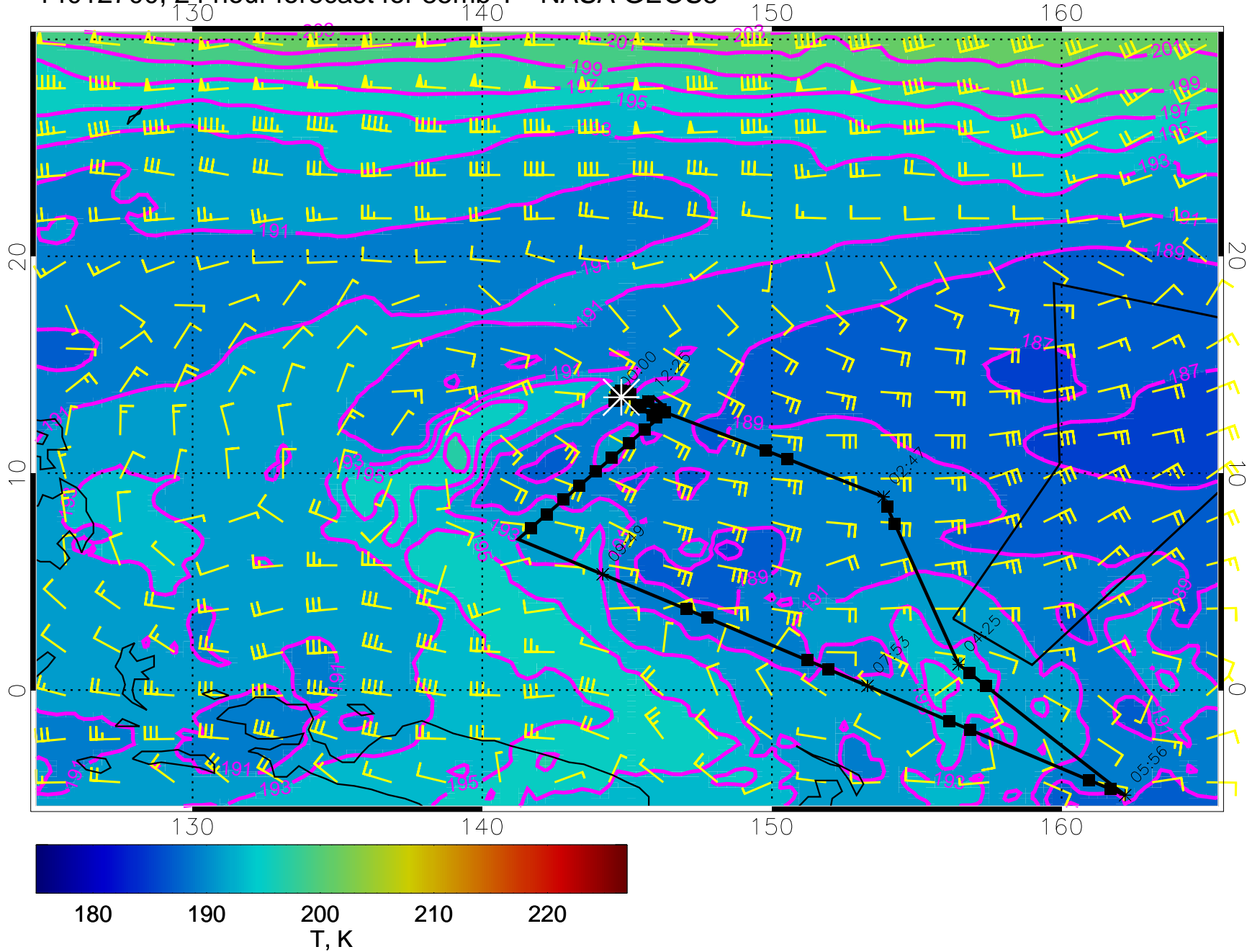
14012612, 12 hour forecast for 85mb T - NASA GEOS5



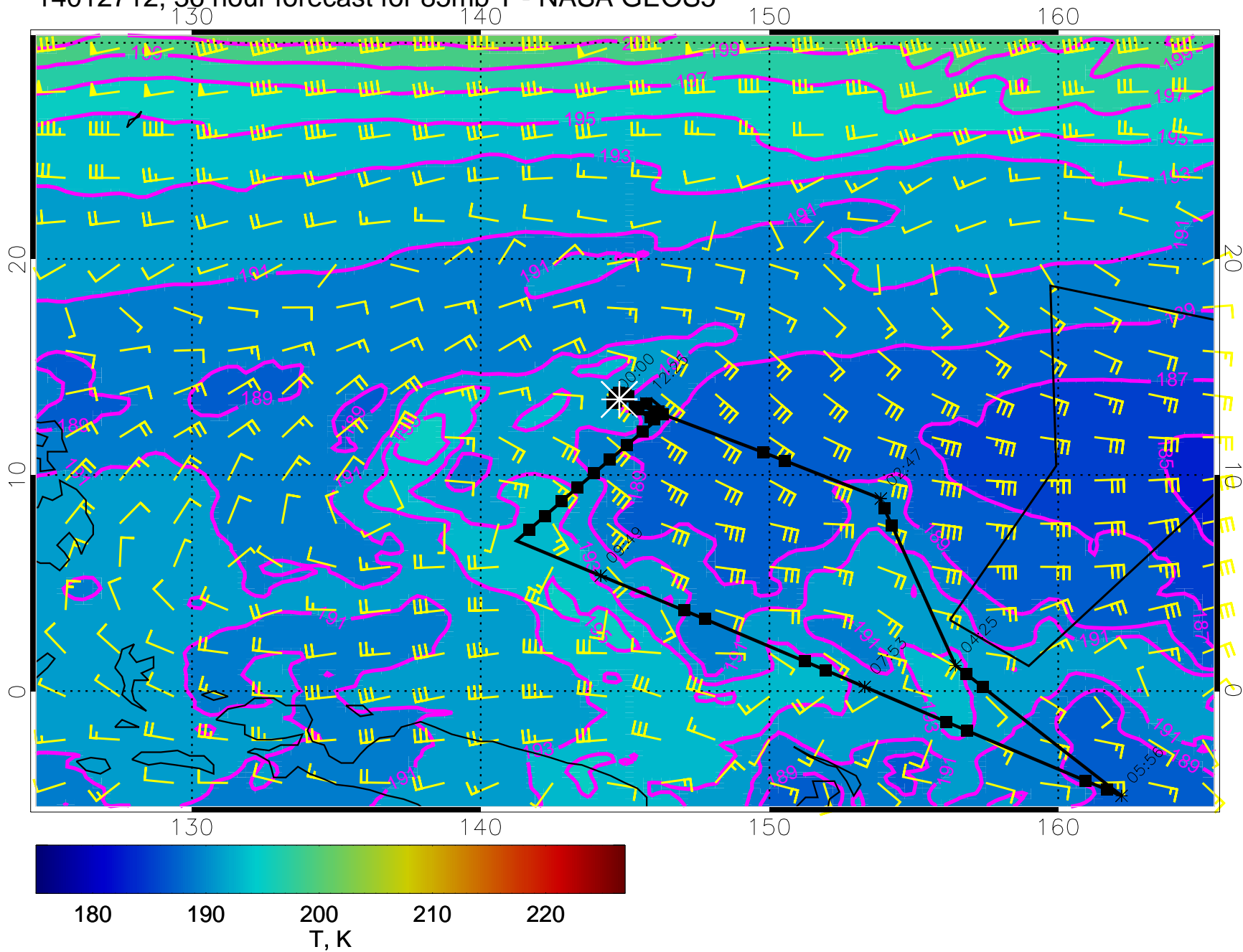
14012618, 18 hour forecast for 85mb T - NASA GEOS5



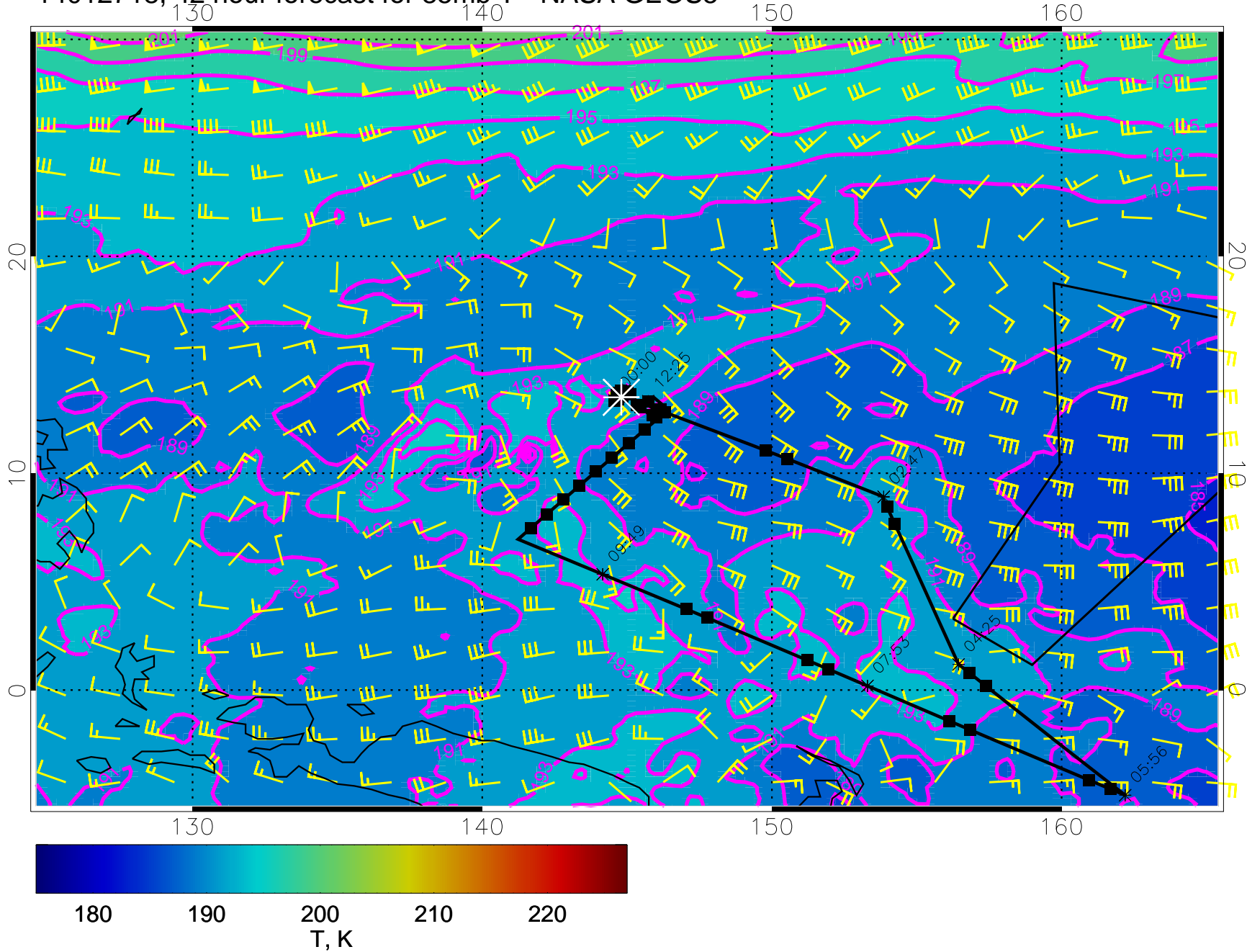
14012700, 24 hour forecast for 85mb T - NASA GEOS5



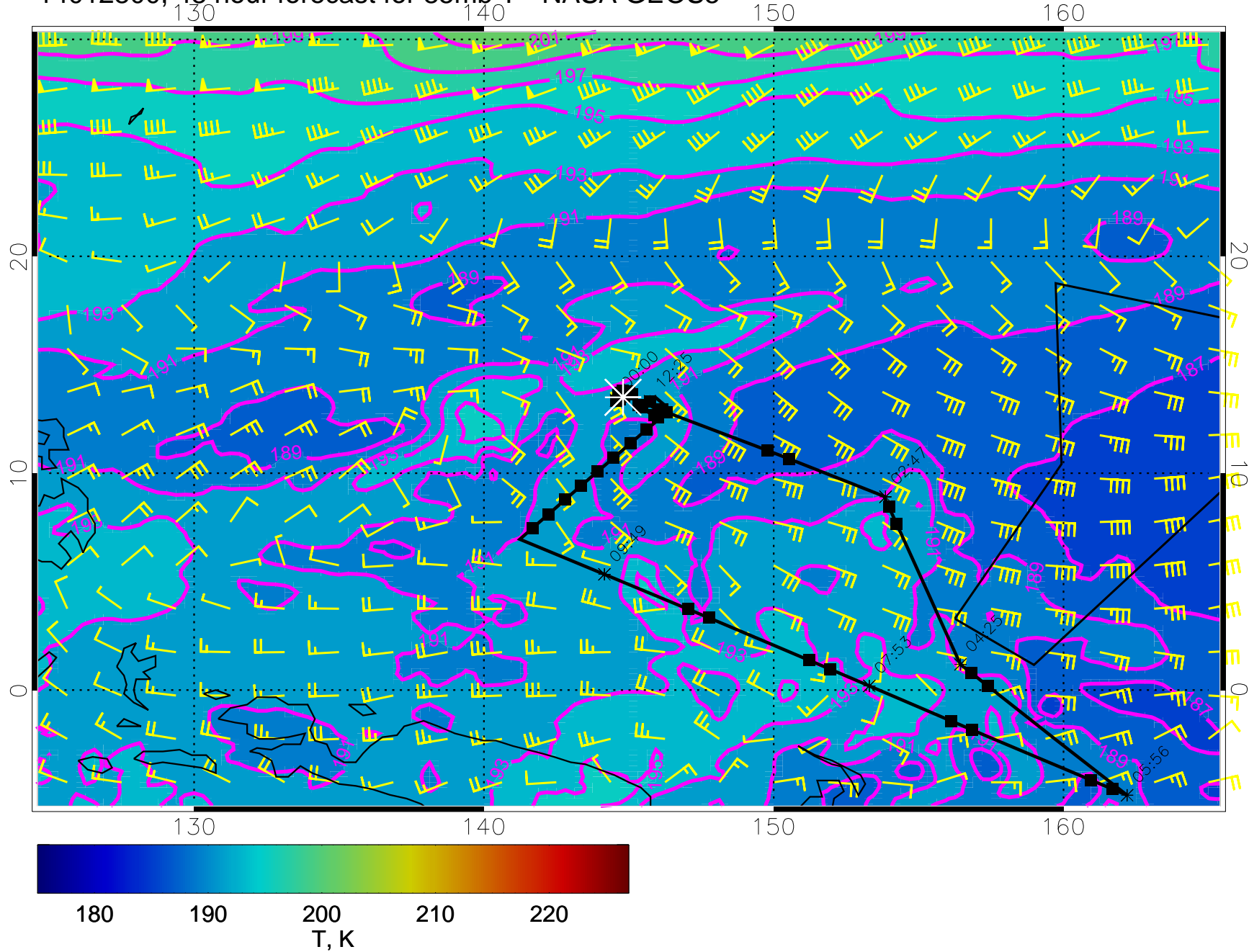
14012712, 36 hour forecast for 85mb T - NASA GEOS5



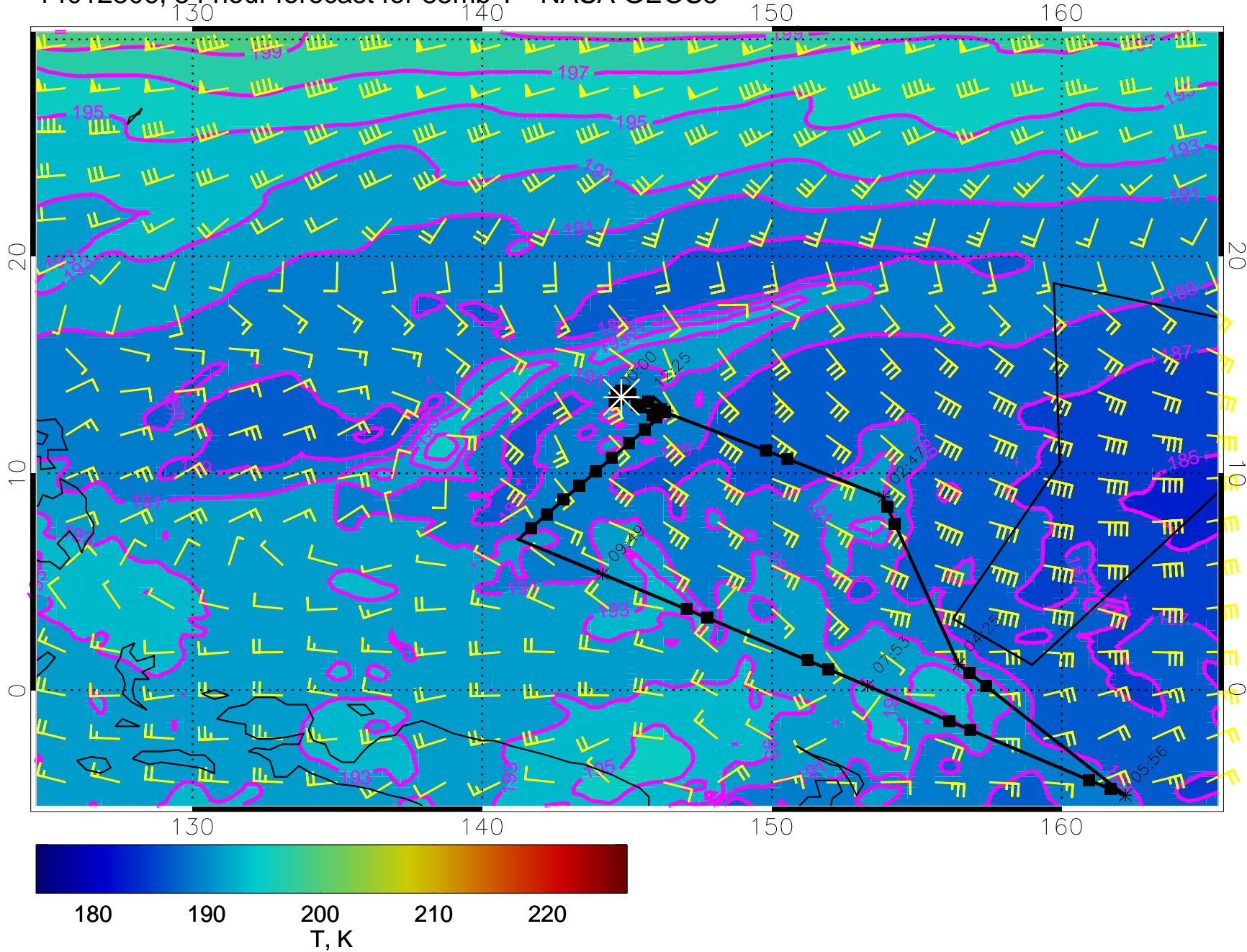
14012718, 42 hour forecast for 85mb T - NASA GEOS5



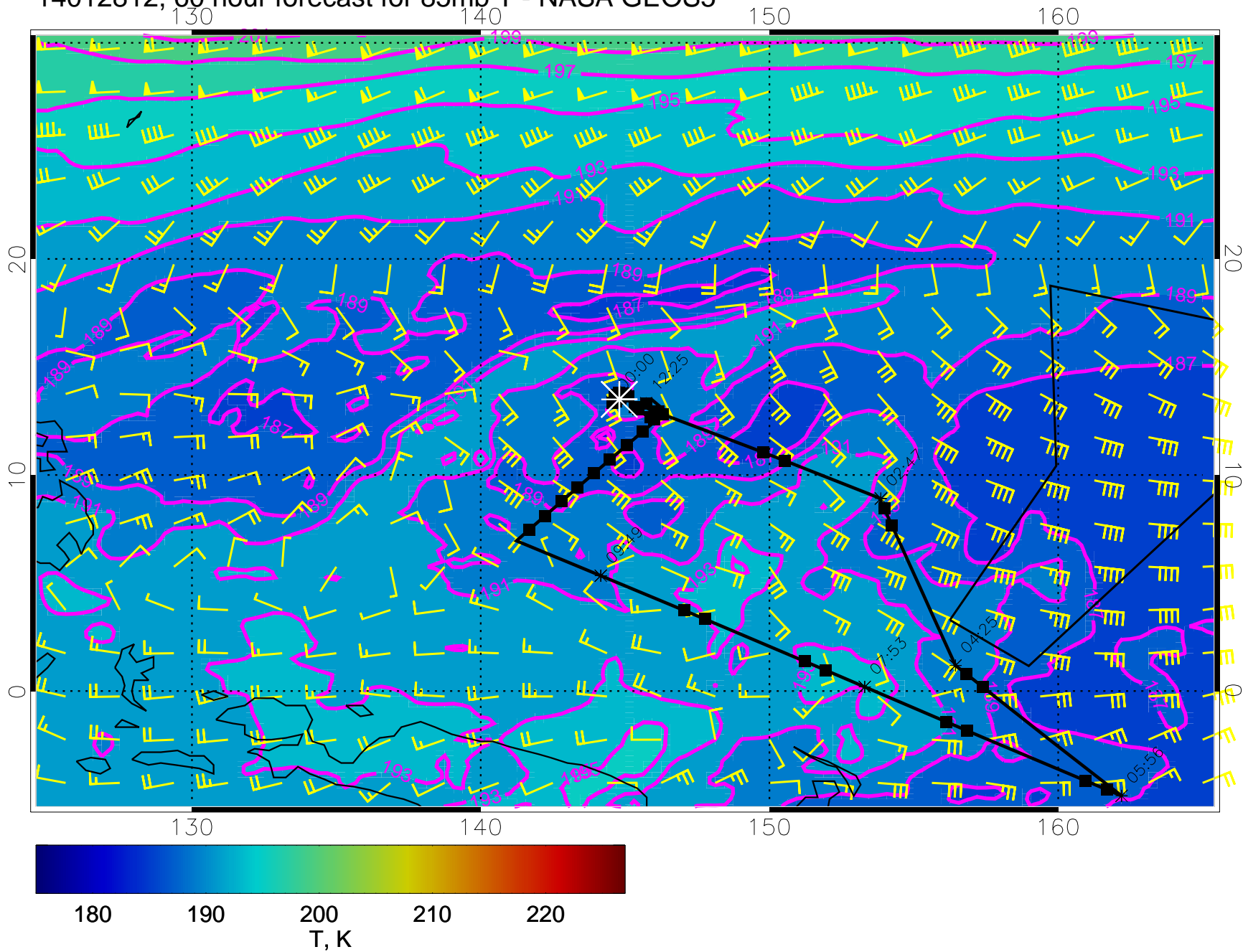
14012800, 48 hour forecast for 85mb T - NASA GEOS5



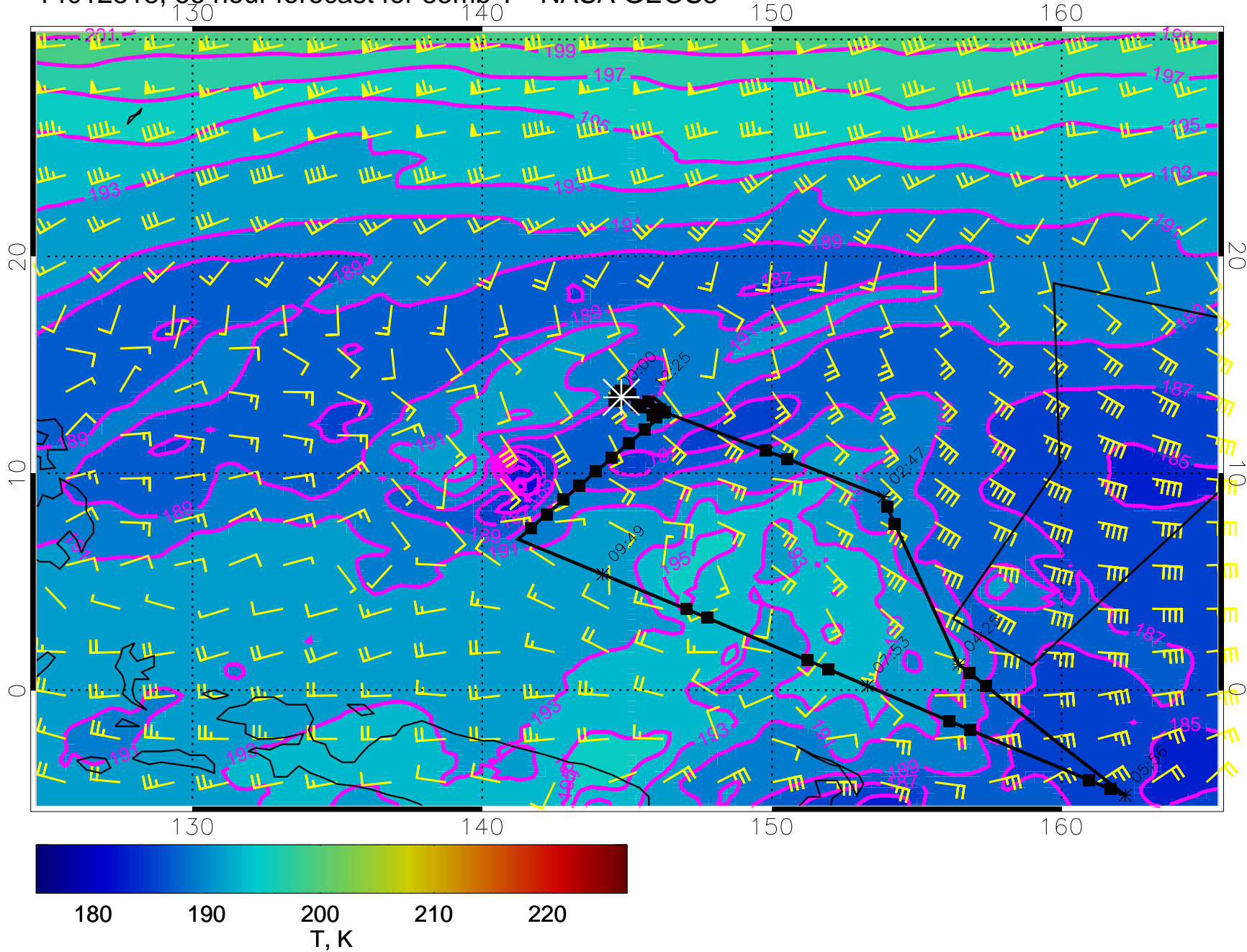
14012806, 54 hour forecast for 85mb T - NASA GEOS5



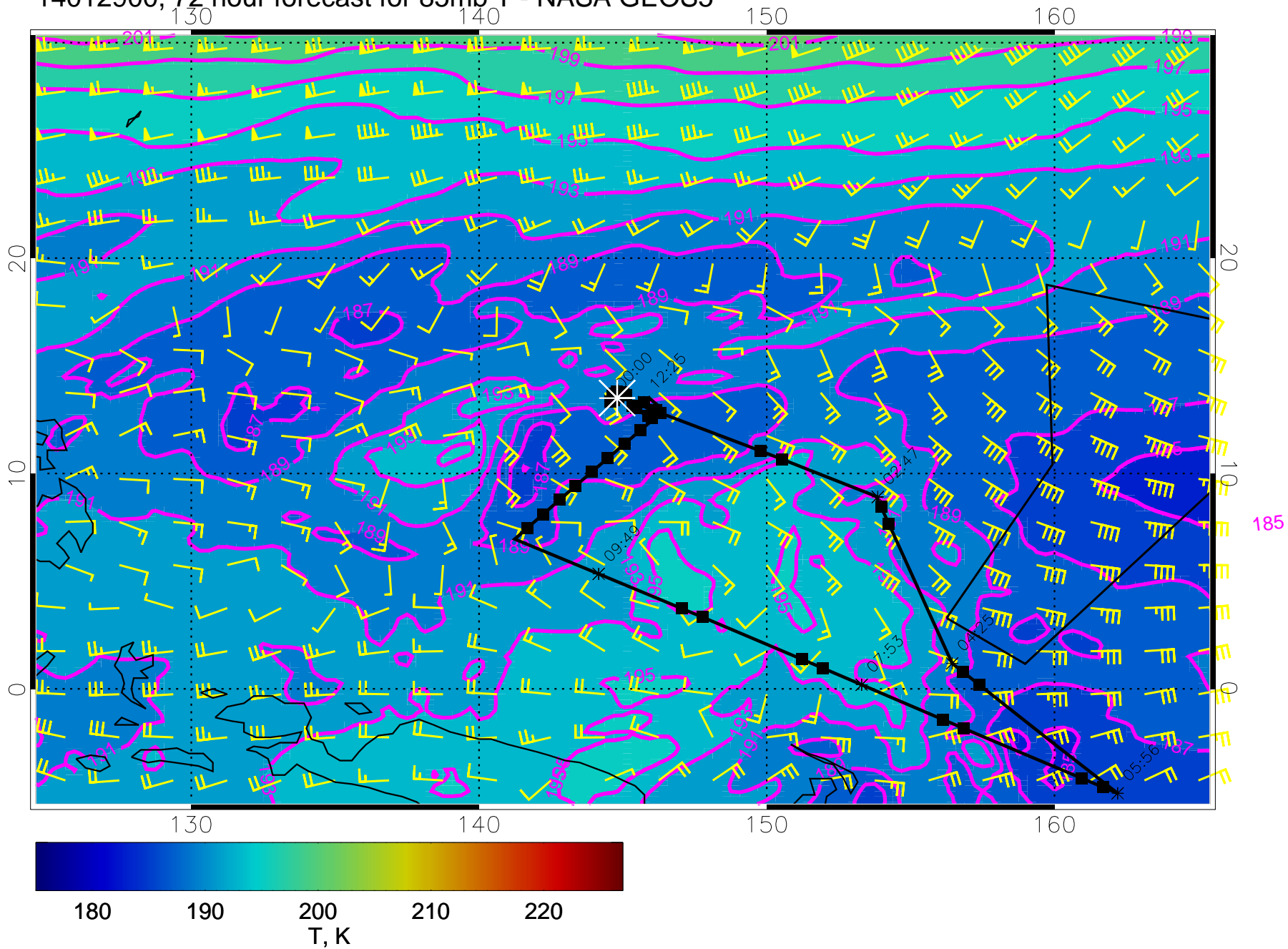
14012812, 60 hour forecast for 85mb T - NASA GEOS5



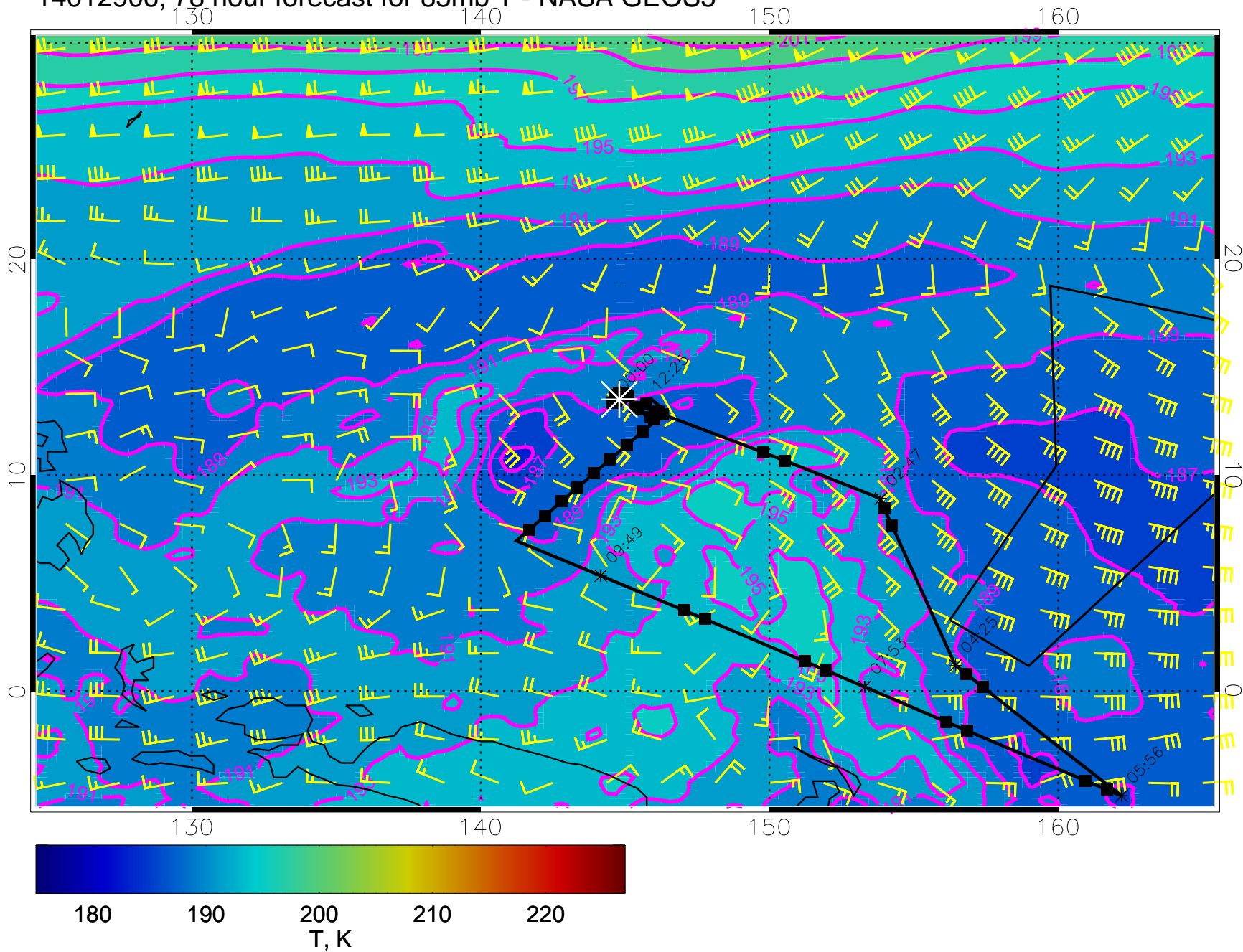
14012818, 66 hour forecast for 85mb T - NASA GEOS5



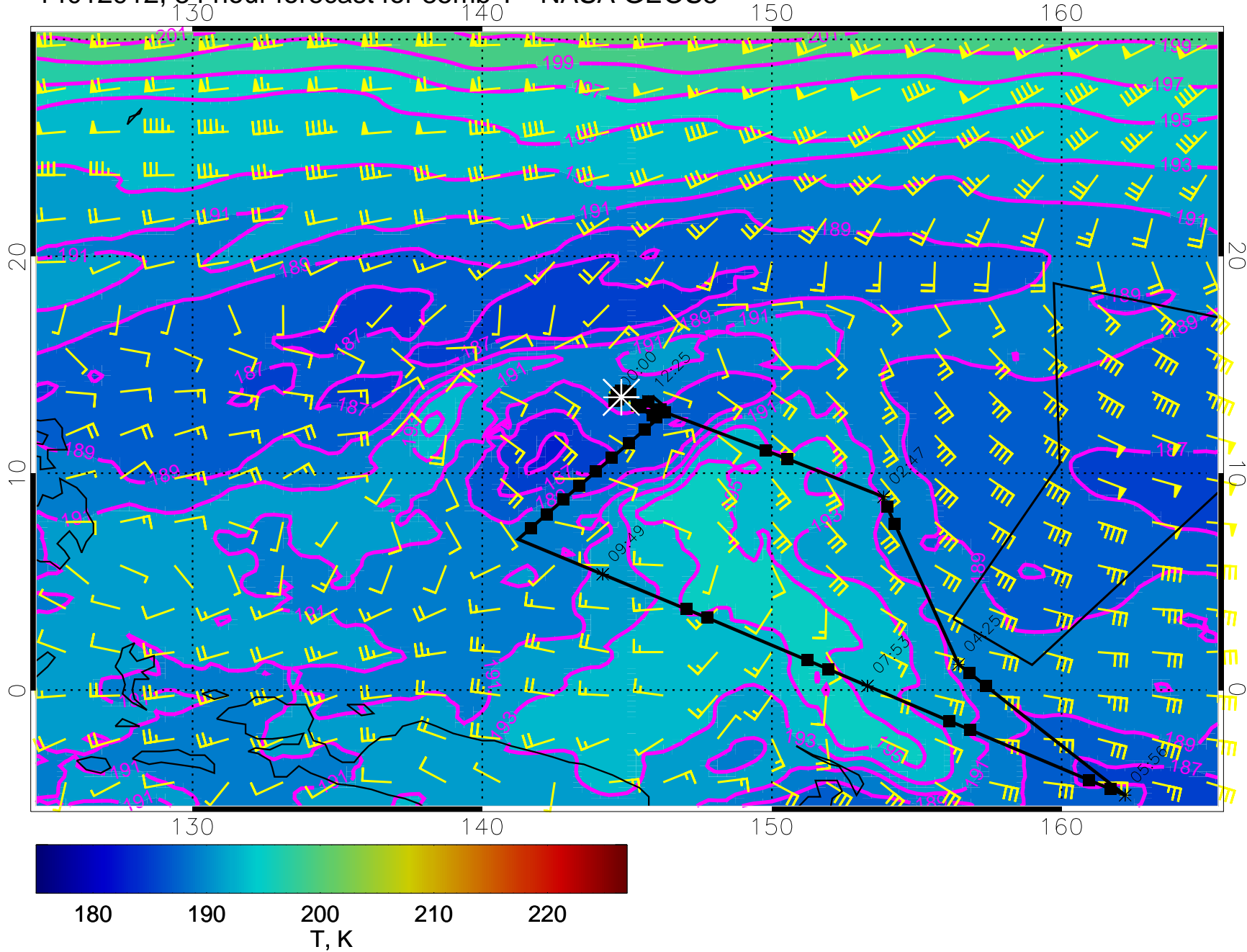
14012900, 72 hour forecast for 85mb T - NASA GEOS5



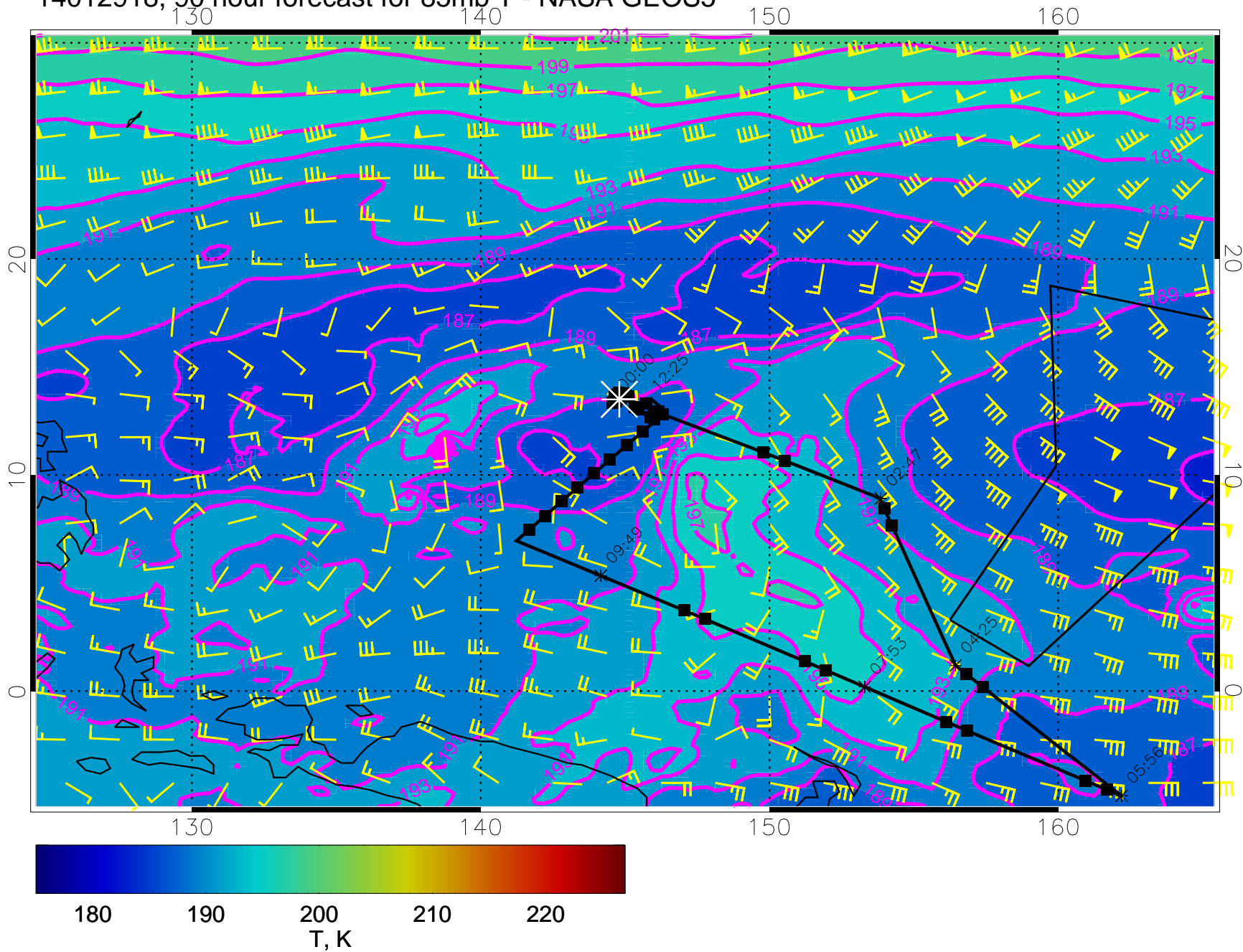
14012906, 78 hour forecast for 85mb T - NASA GEOS5



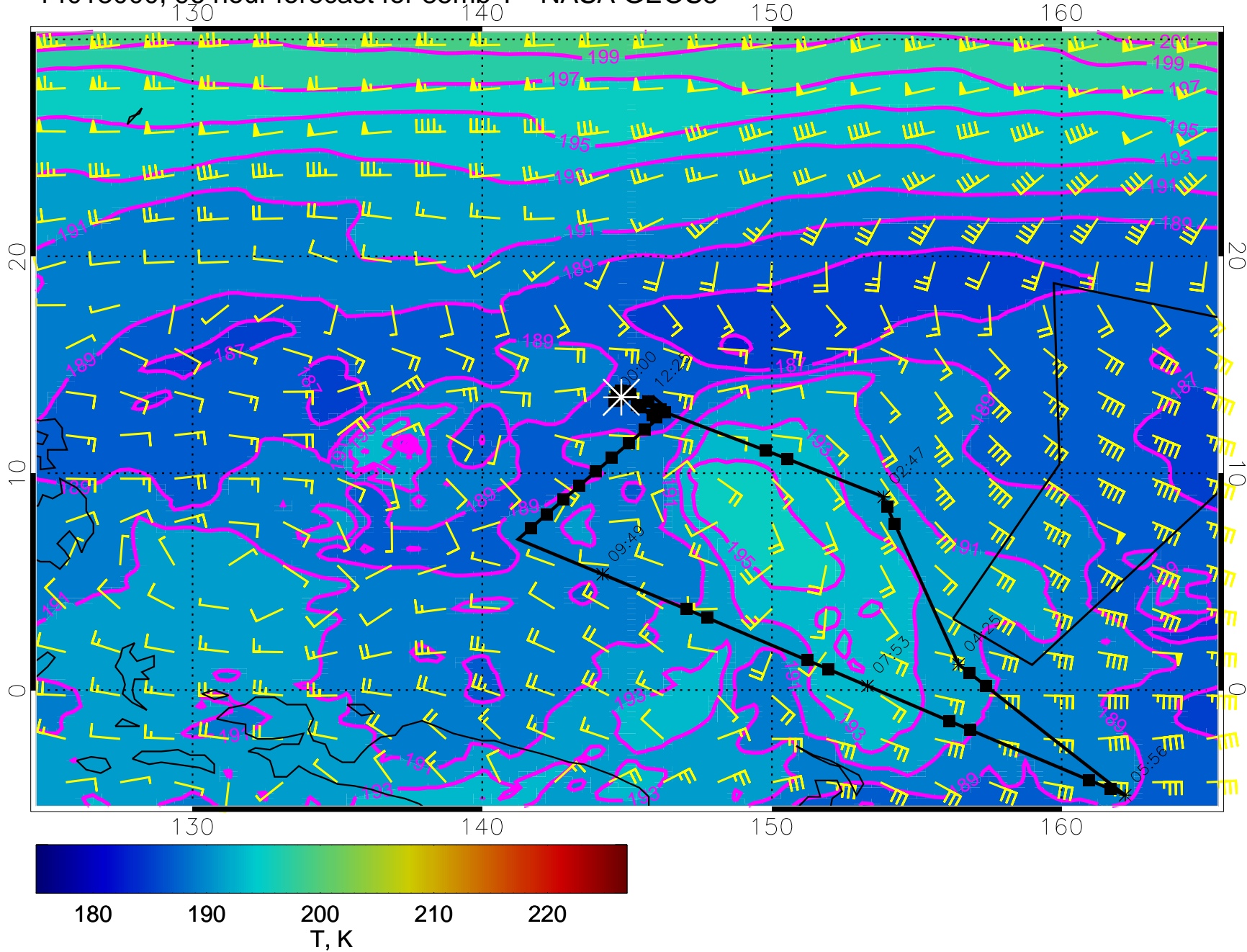
14012912, 84 hour forecast for 85mb T - NASA GEOS5



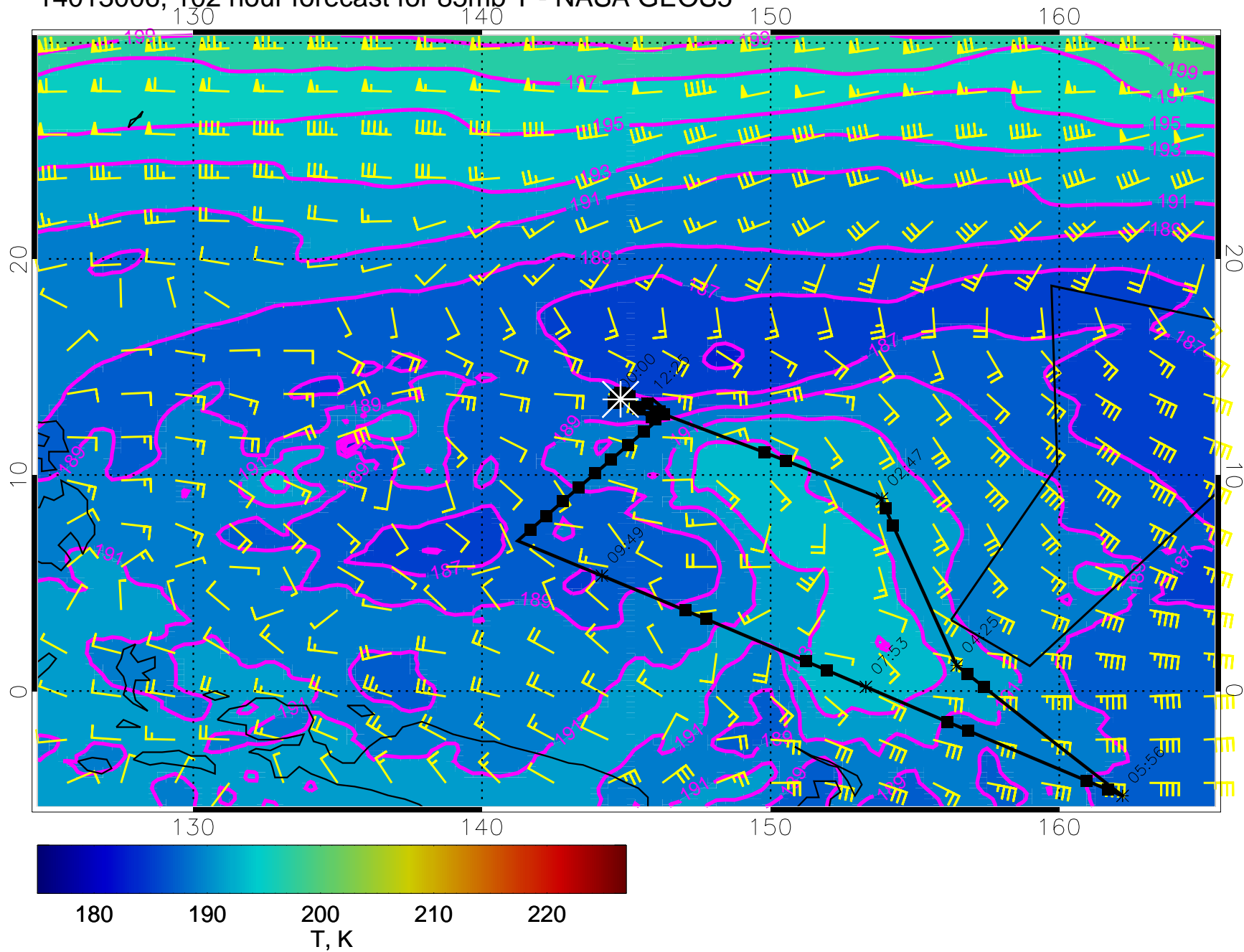
14012918, 90 hour forecast for 85mb T - NASA GEOS5



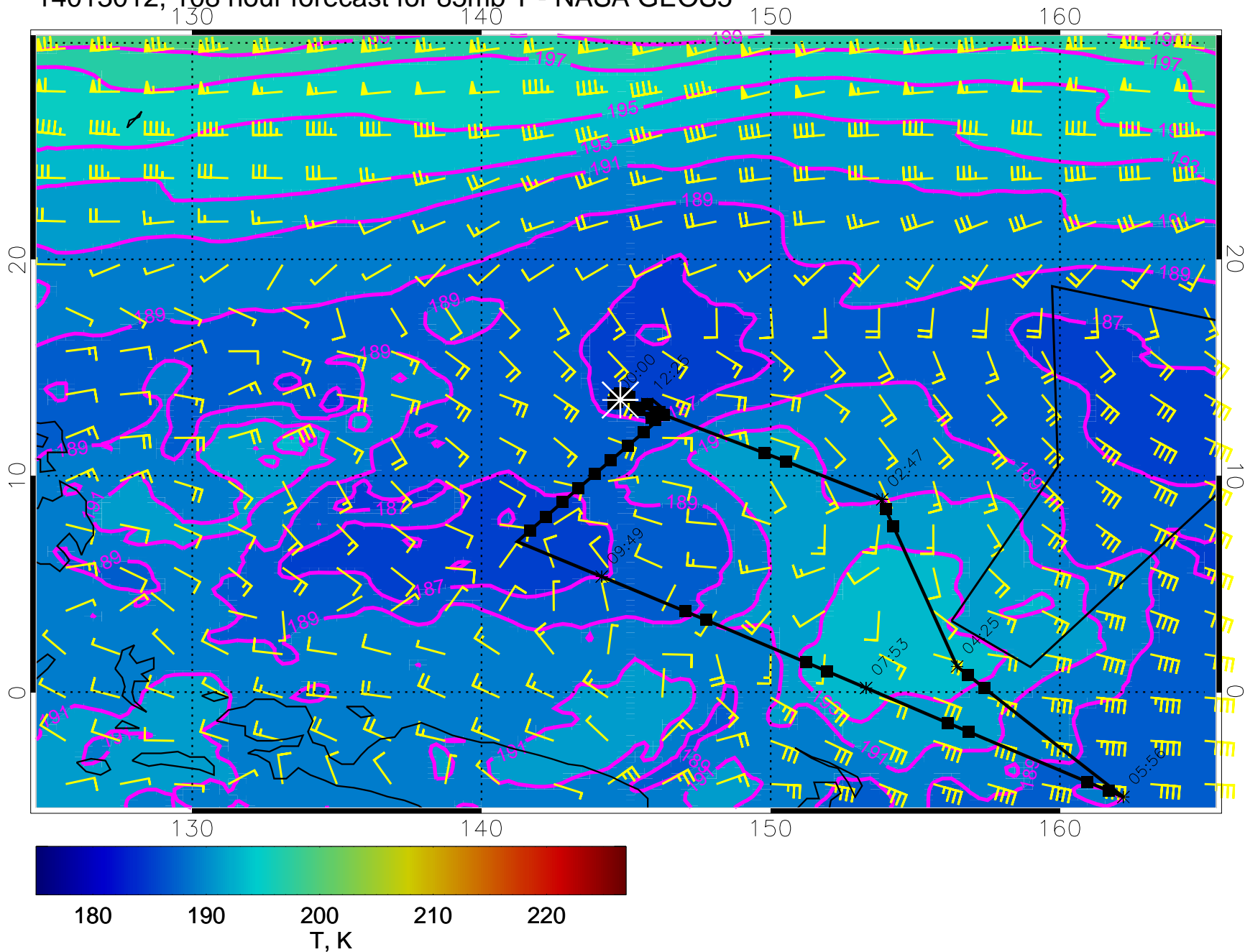
14013000, 96 hour forecast for 85mb T - NASA GEOS5



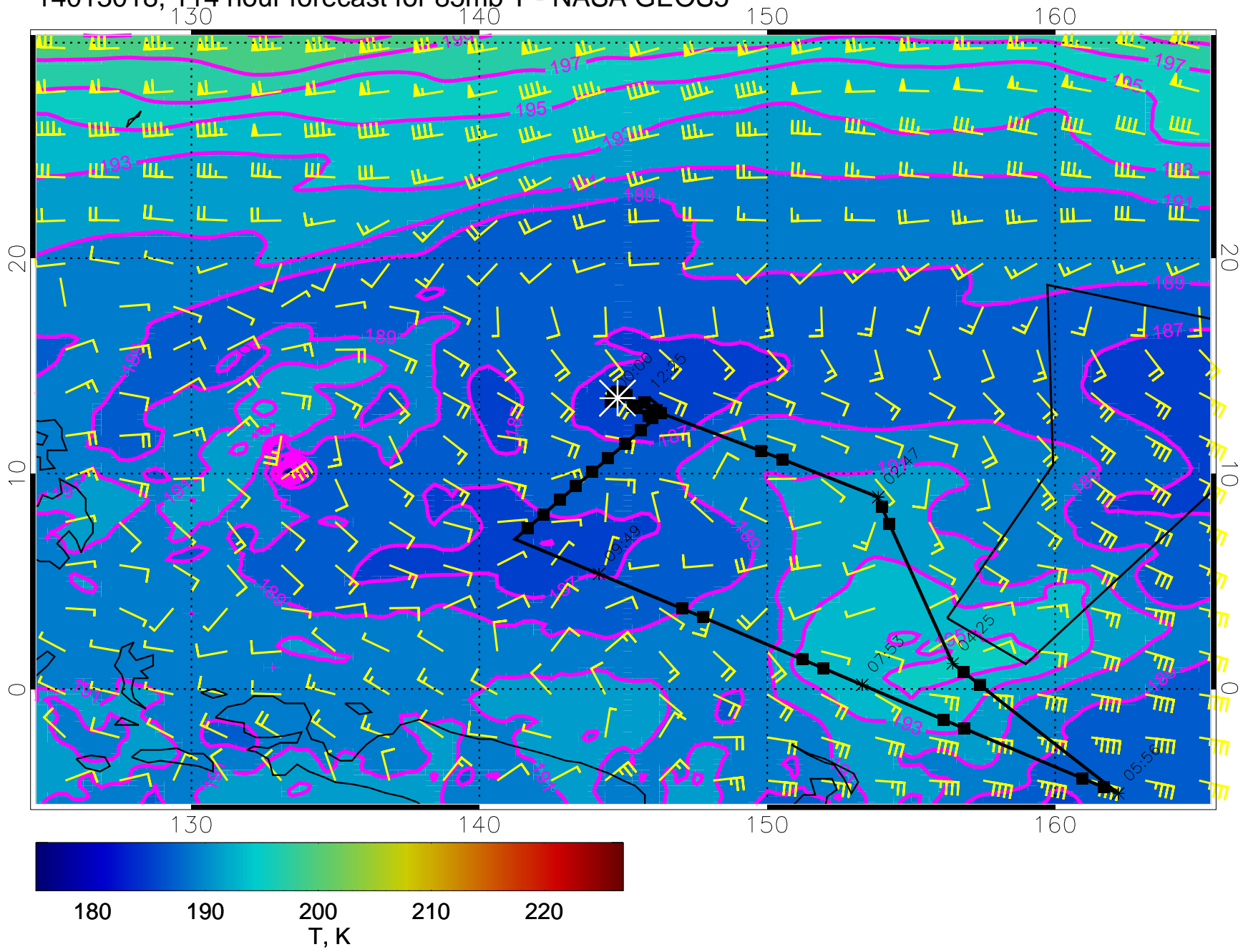
14013006, 102 hour forecast for 85mb T - NASA GEOS5



14013012, 108 hour forecast for 85mb T - NASA GEOS5



14013018, 114 hour forecast for 85mb T - NASA GEOS5



14013100, 120 hour forecast for 85mb T - NASA GEOS5

