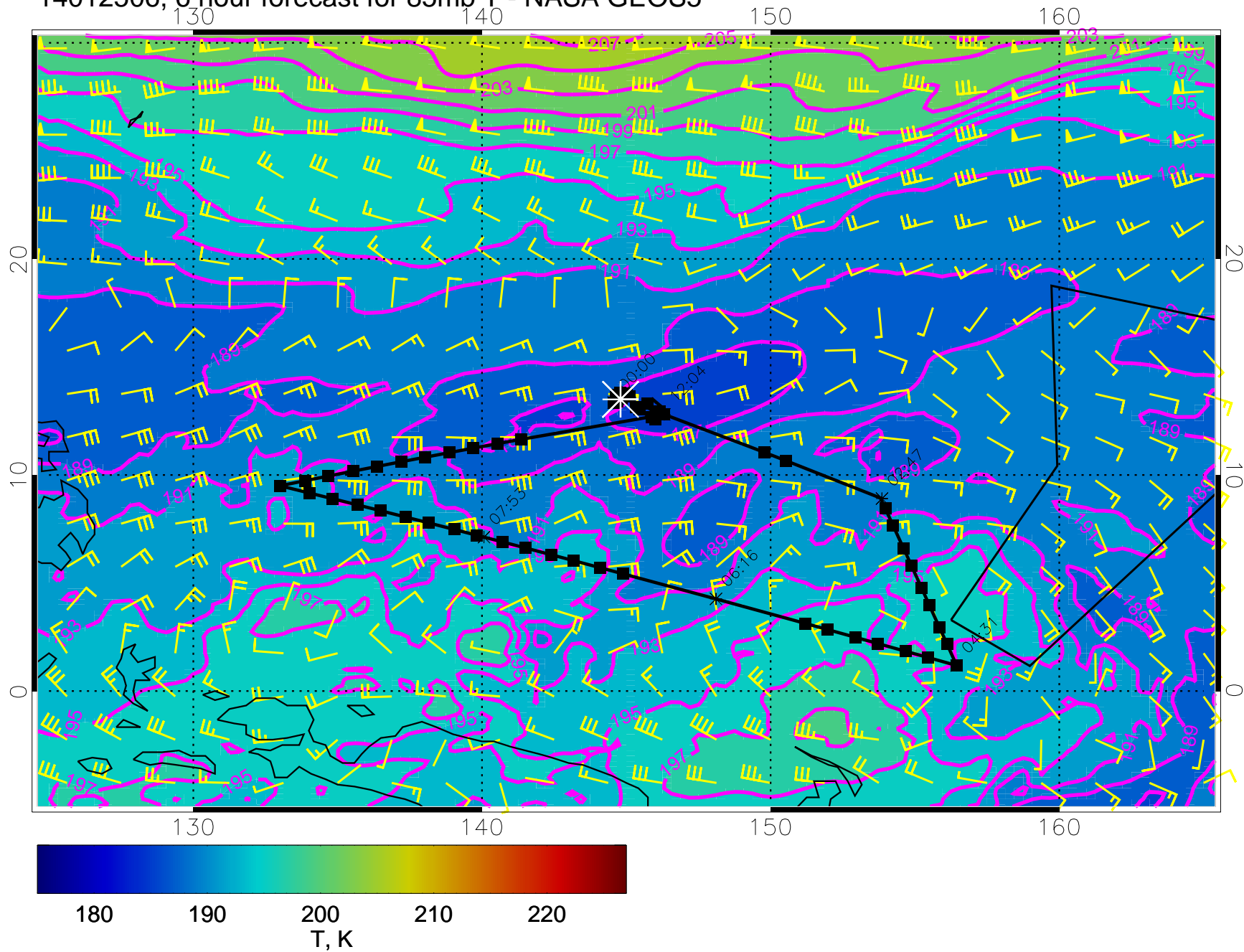
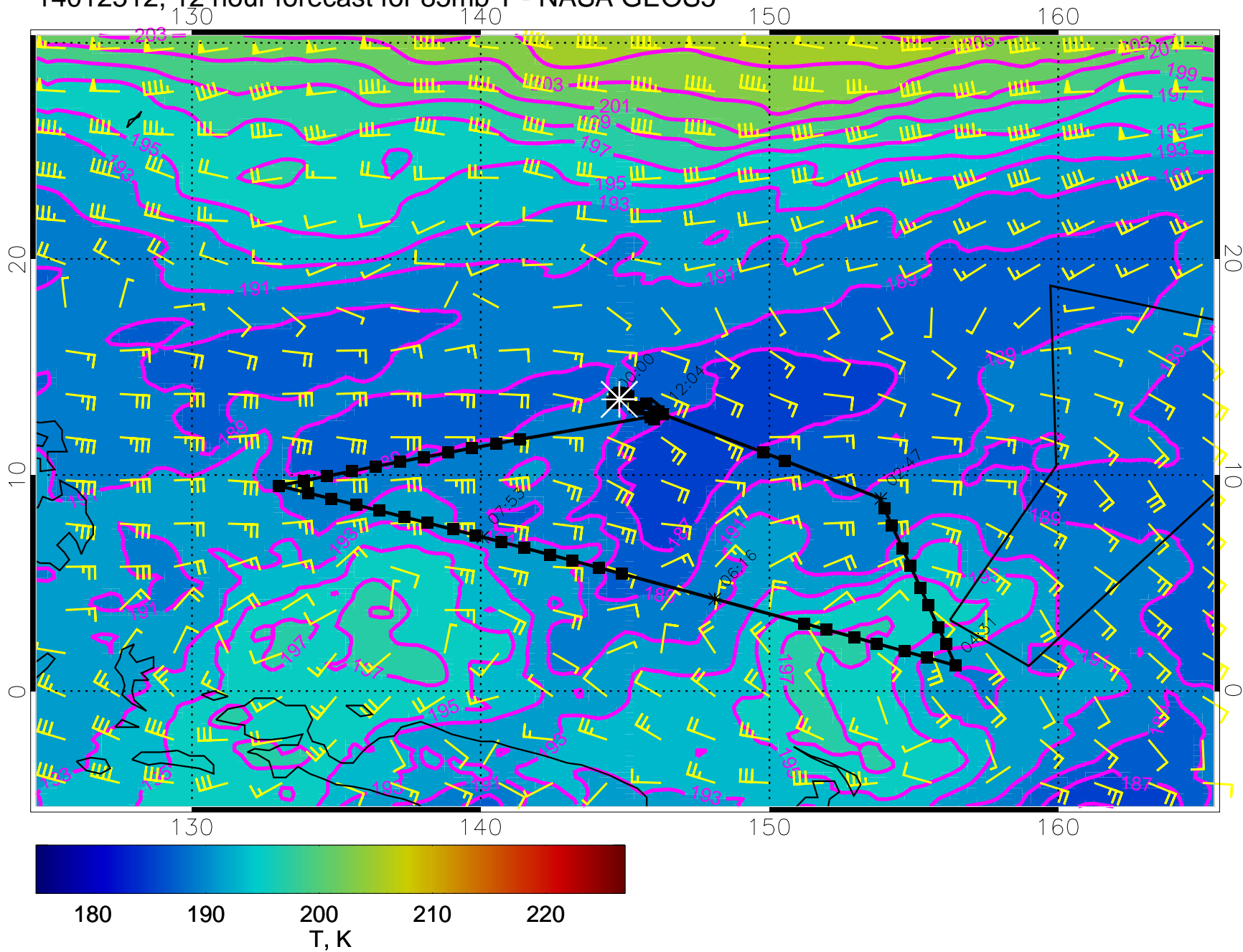


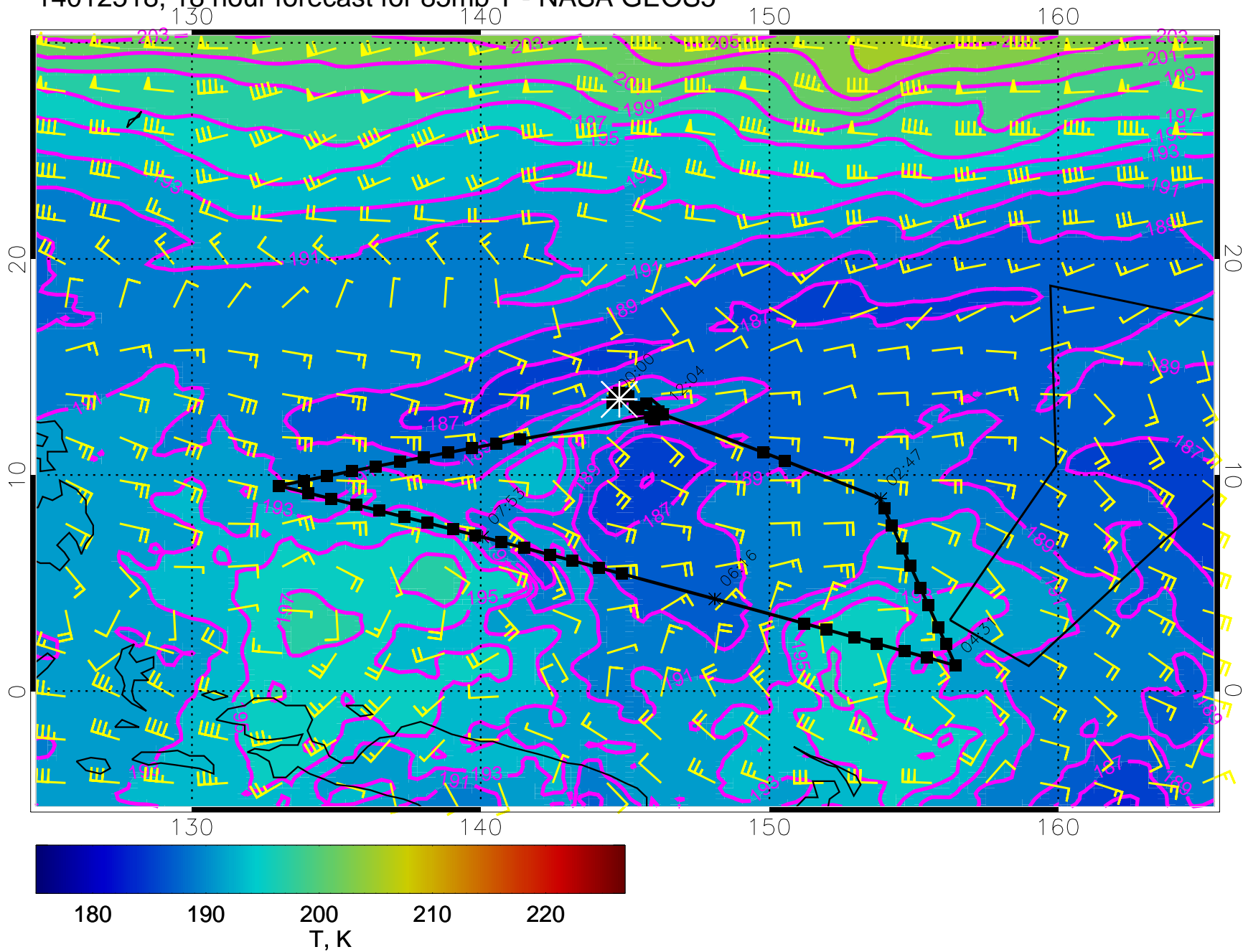
14012506, 6 hour forecast for 85mb T - NASA GEOS5



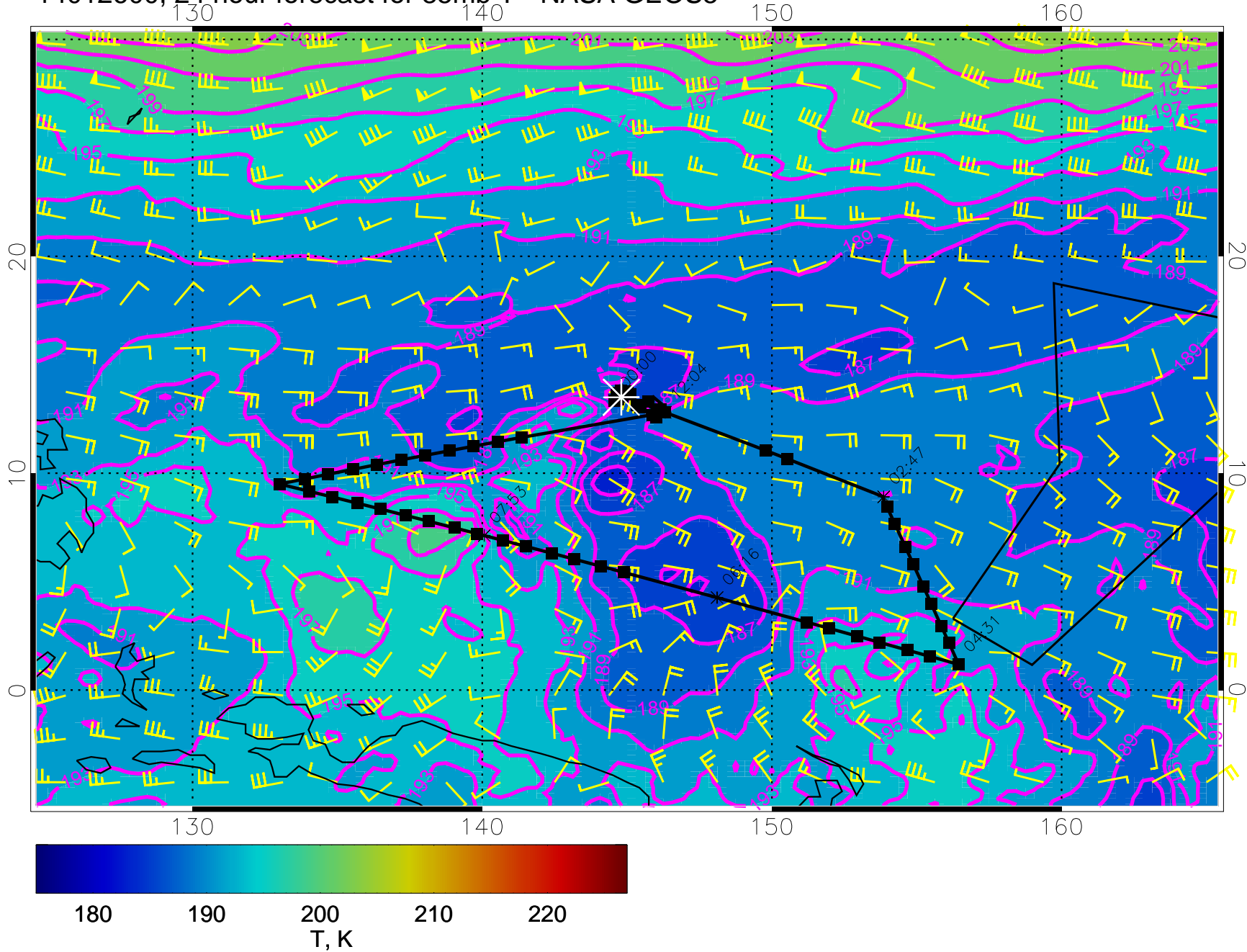
14012512, 12 hour forecast for 85mb T - NASA GEOS5



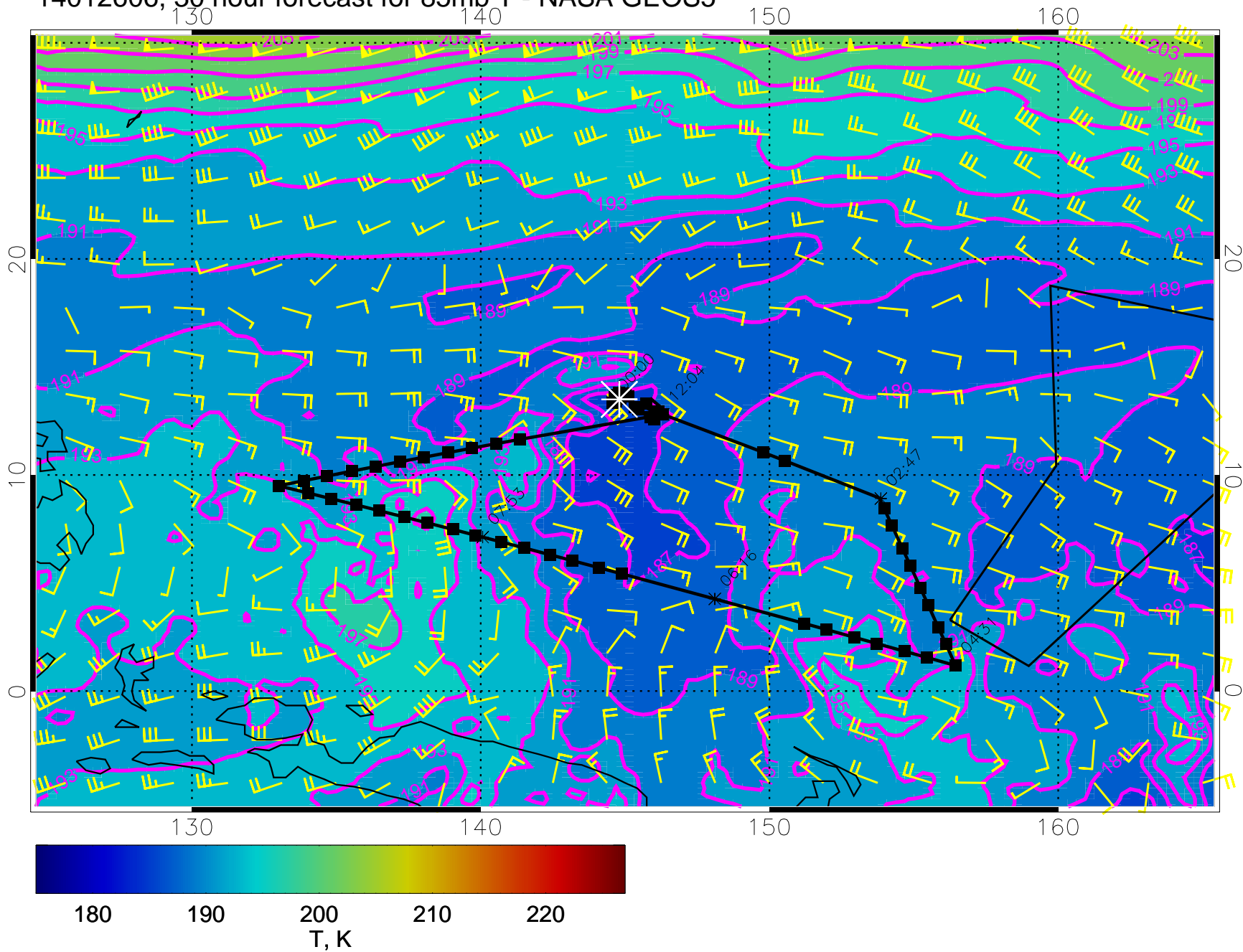
14012518, 18 hour forecast for 85mb T - NASA GEOS5



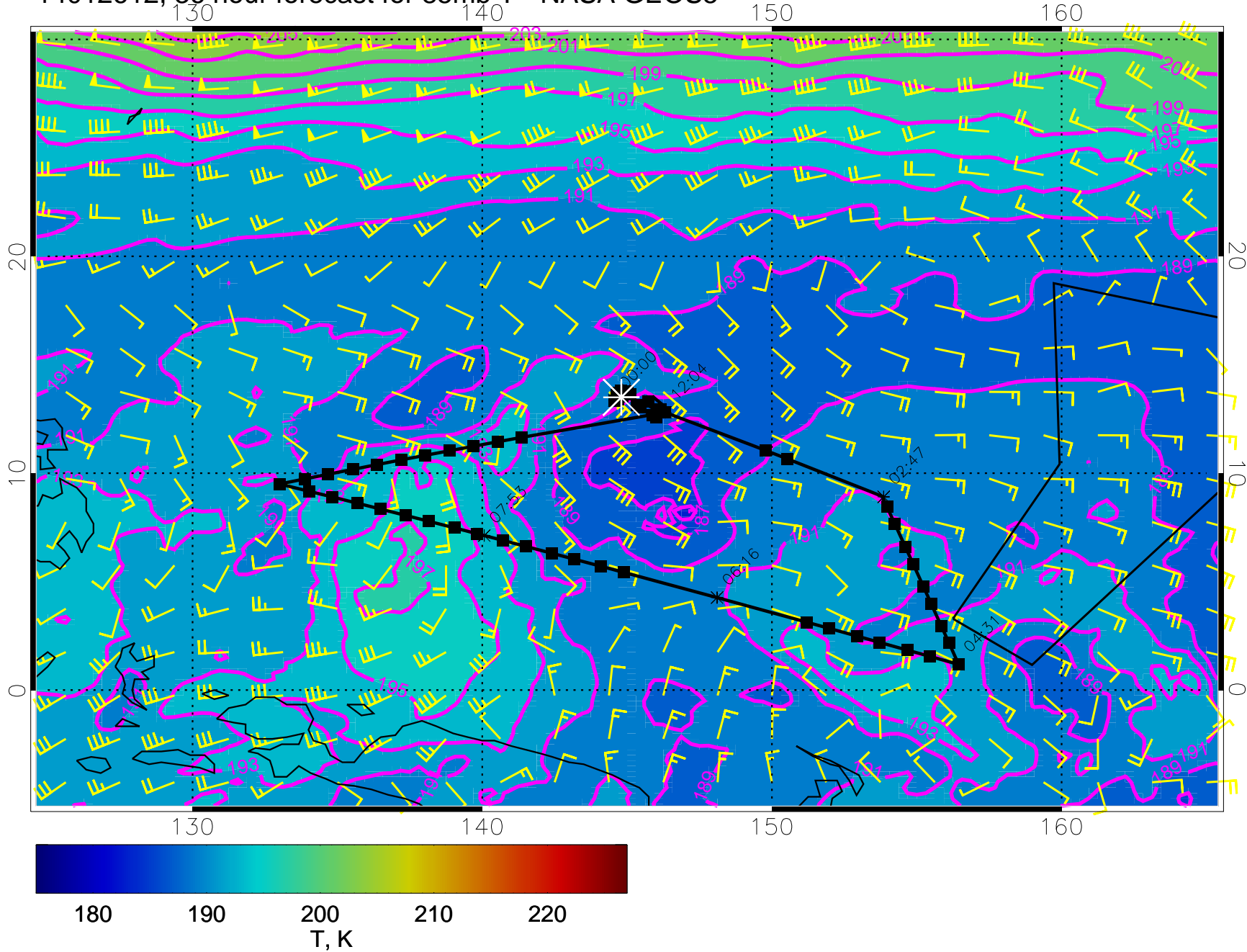
14012600, 24 hour forecast for 85mb T - NASA GEOS5



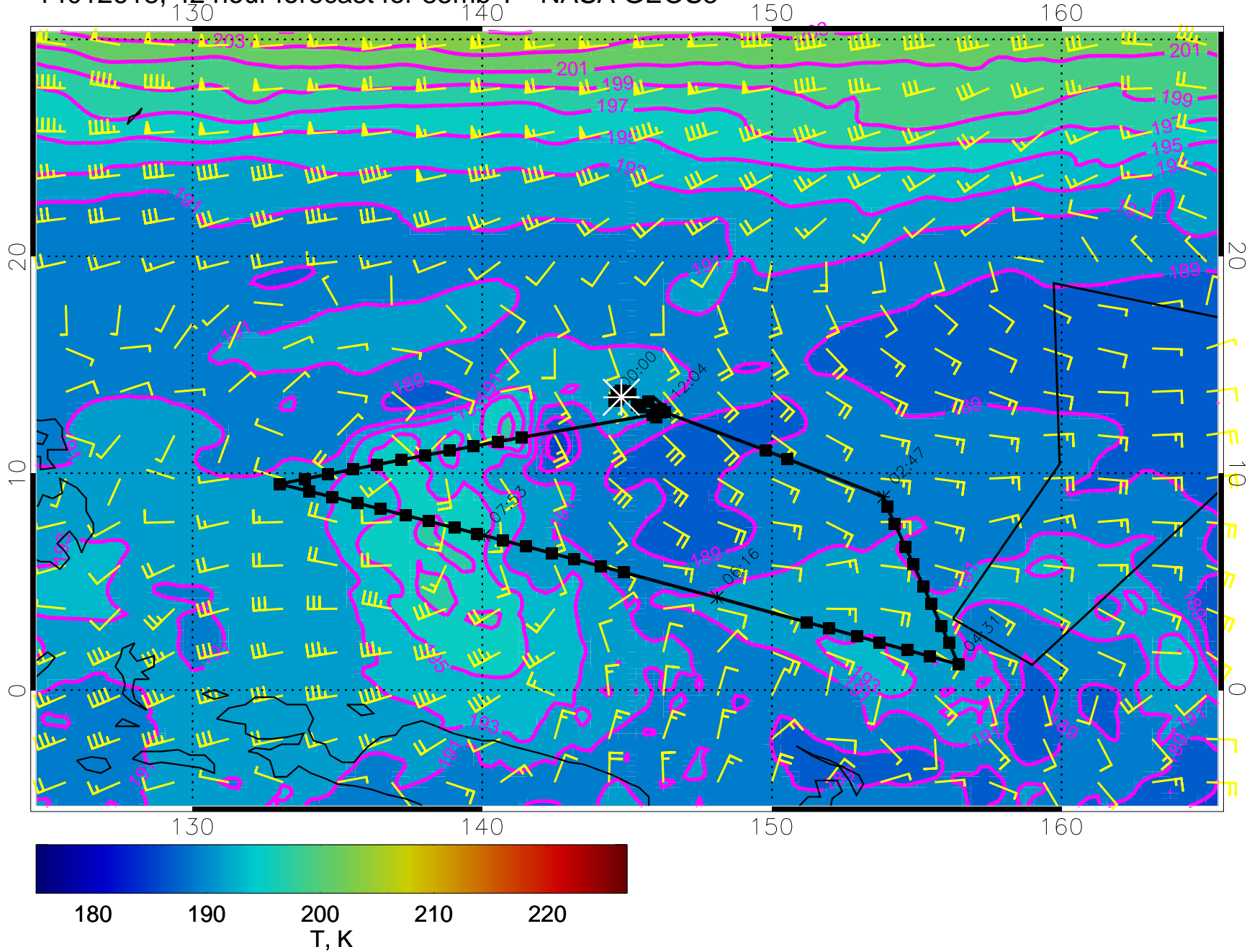
14012606, 30 hour forecast for 85mb T - NASA GEOS5



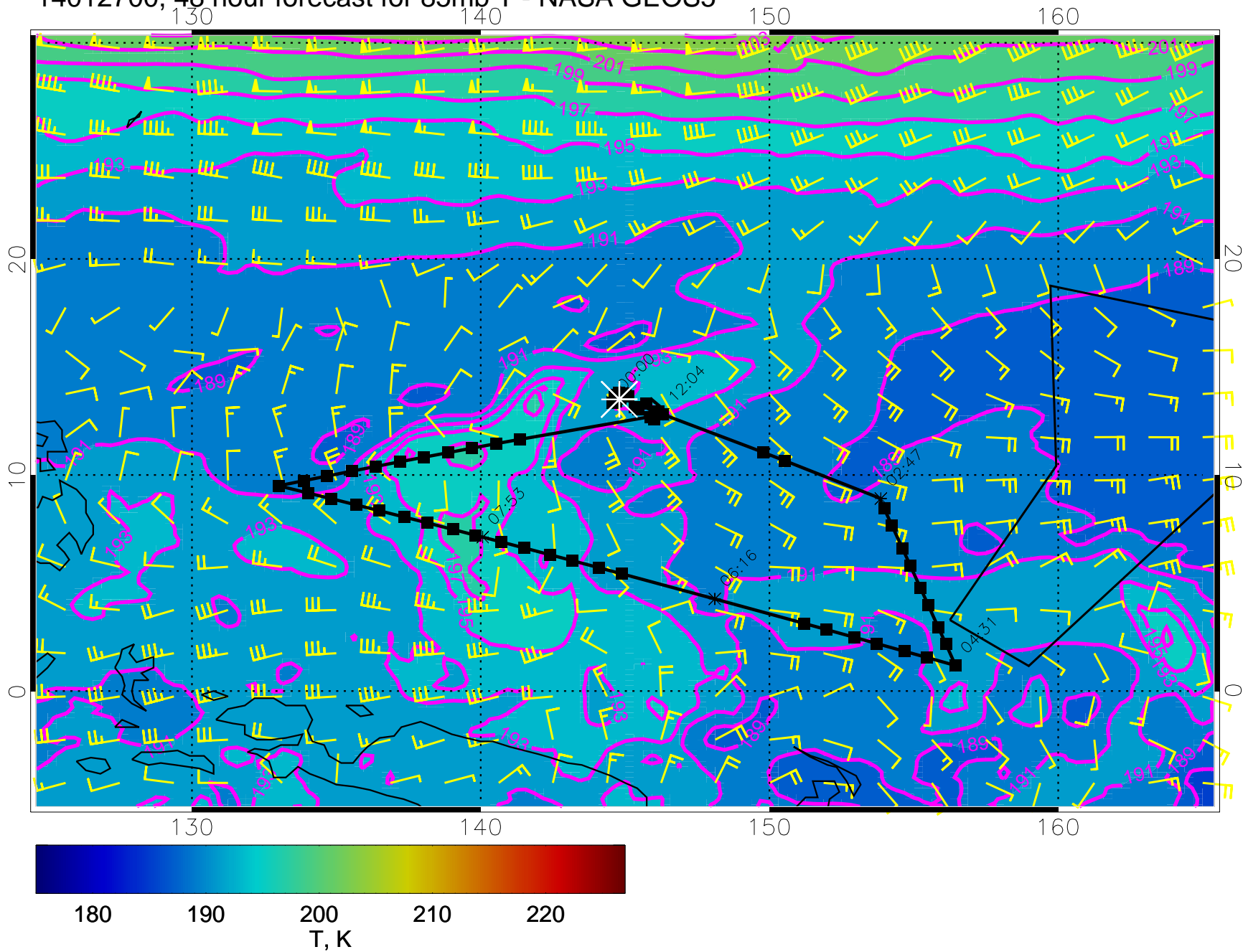
14012612, 36 hour forecast for 85mb T - NASA GEOS5



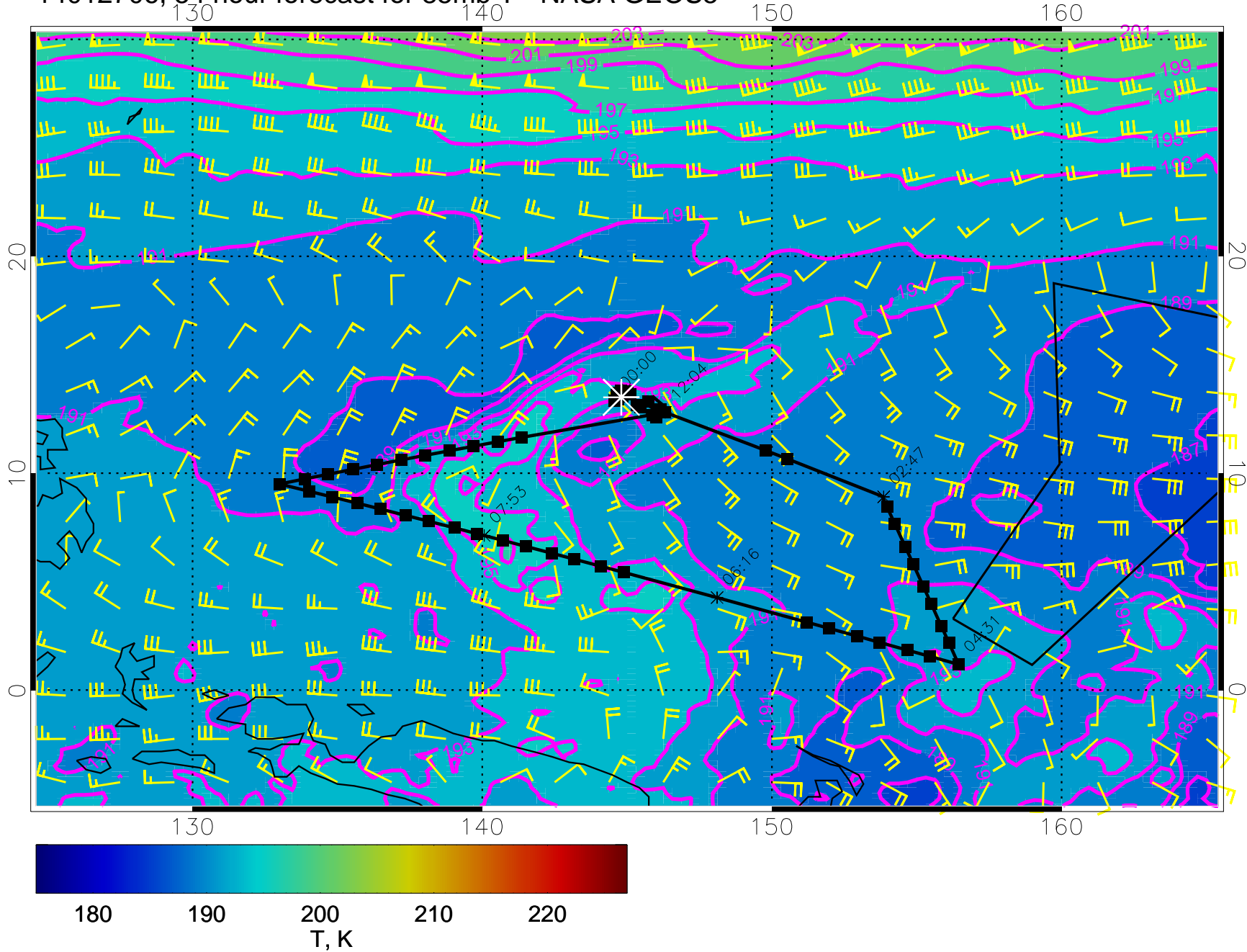
14012618, 42 hour forecast for 85mb T - NASA GEOS5



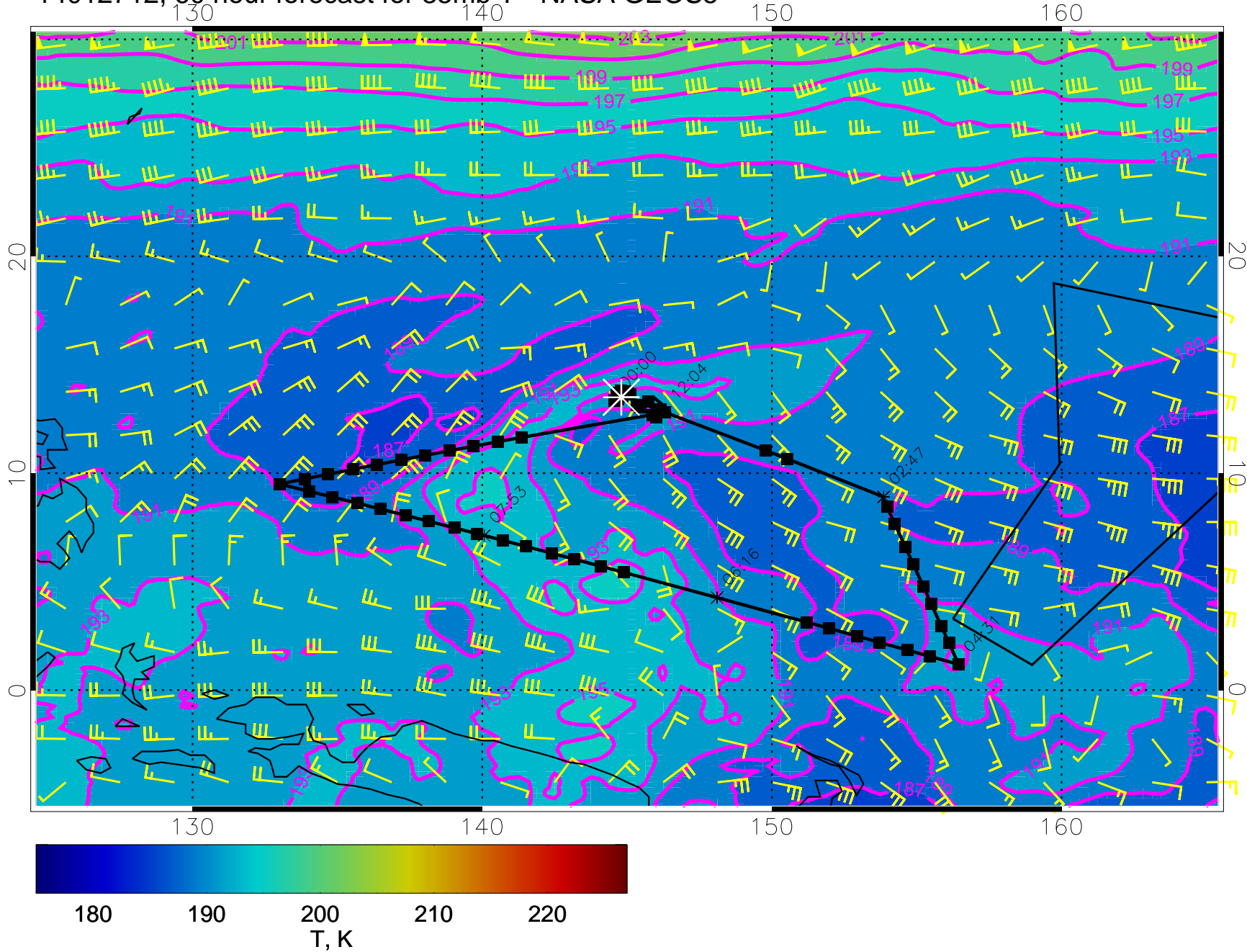
14012700, 48 hour forecast for 85mb T - NASA GEOS5



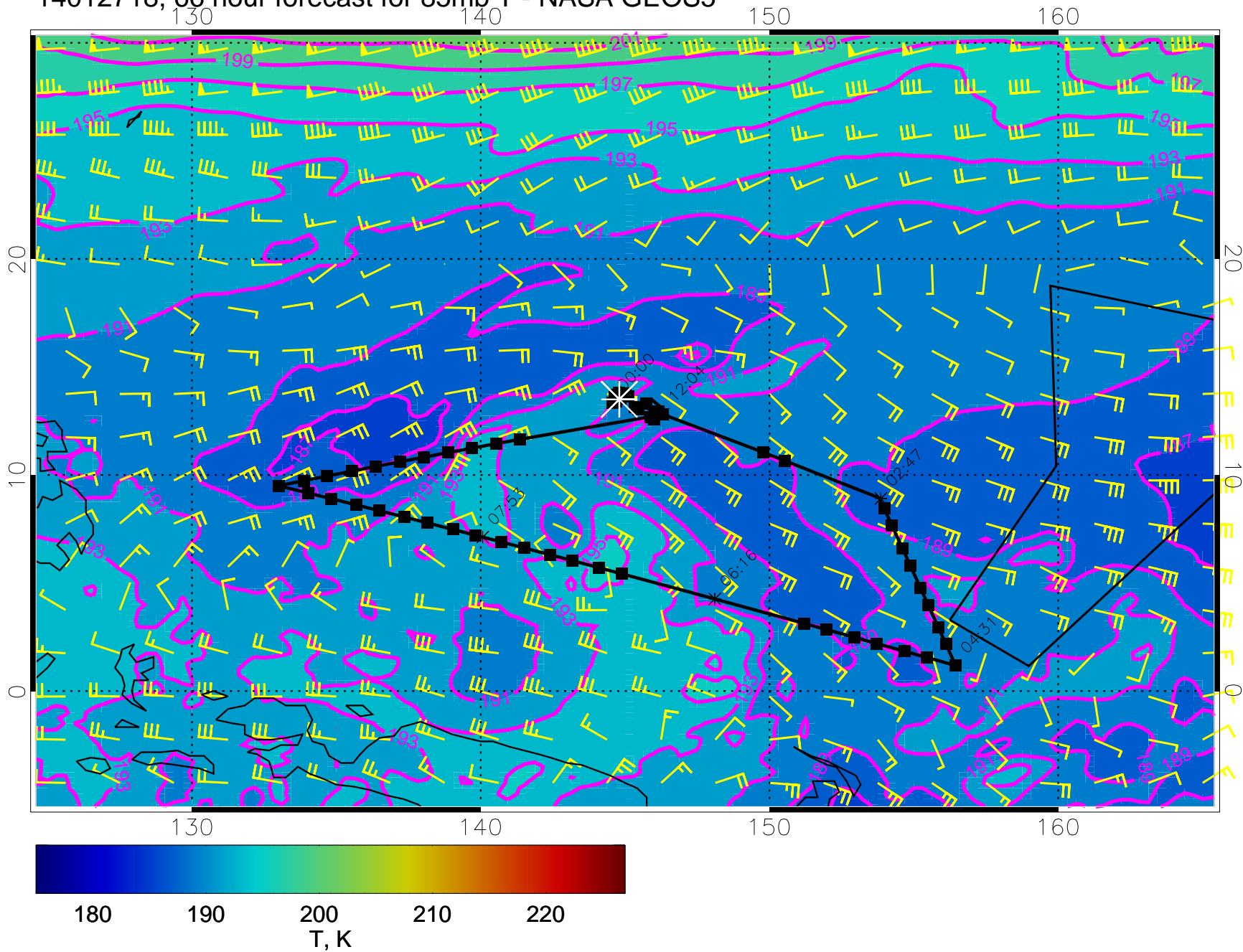
14012706, 54 hour forecast for 85mb T - NASA GEOS5



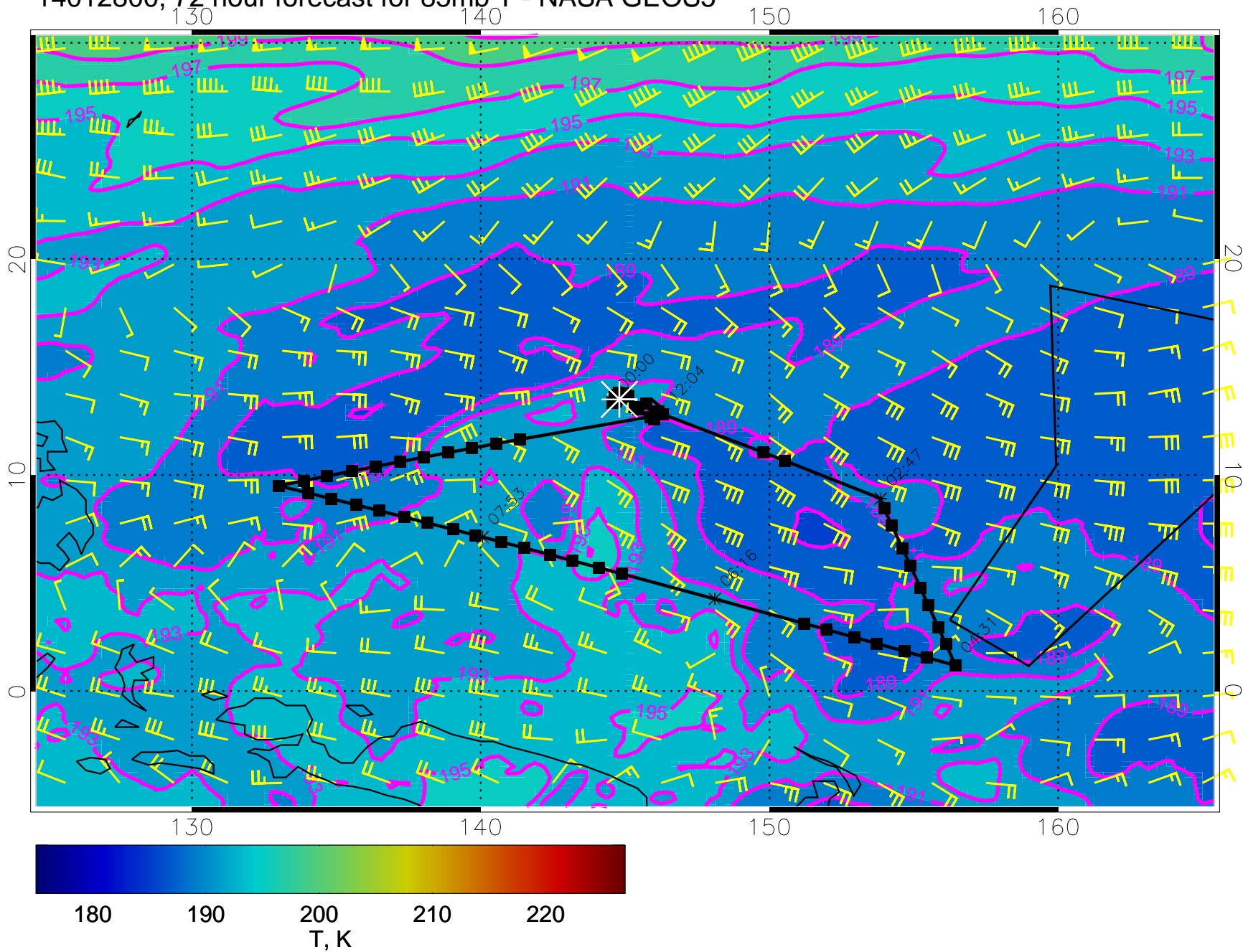
14012712, 60 hour forecast for 85mb T - NASA GEOS5



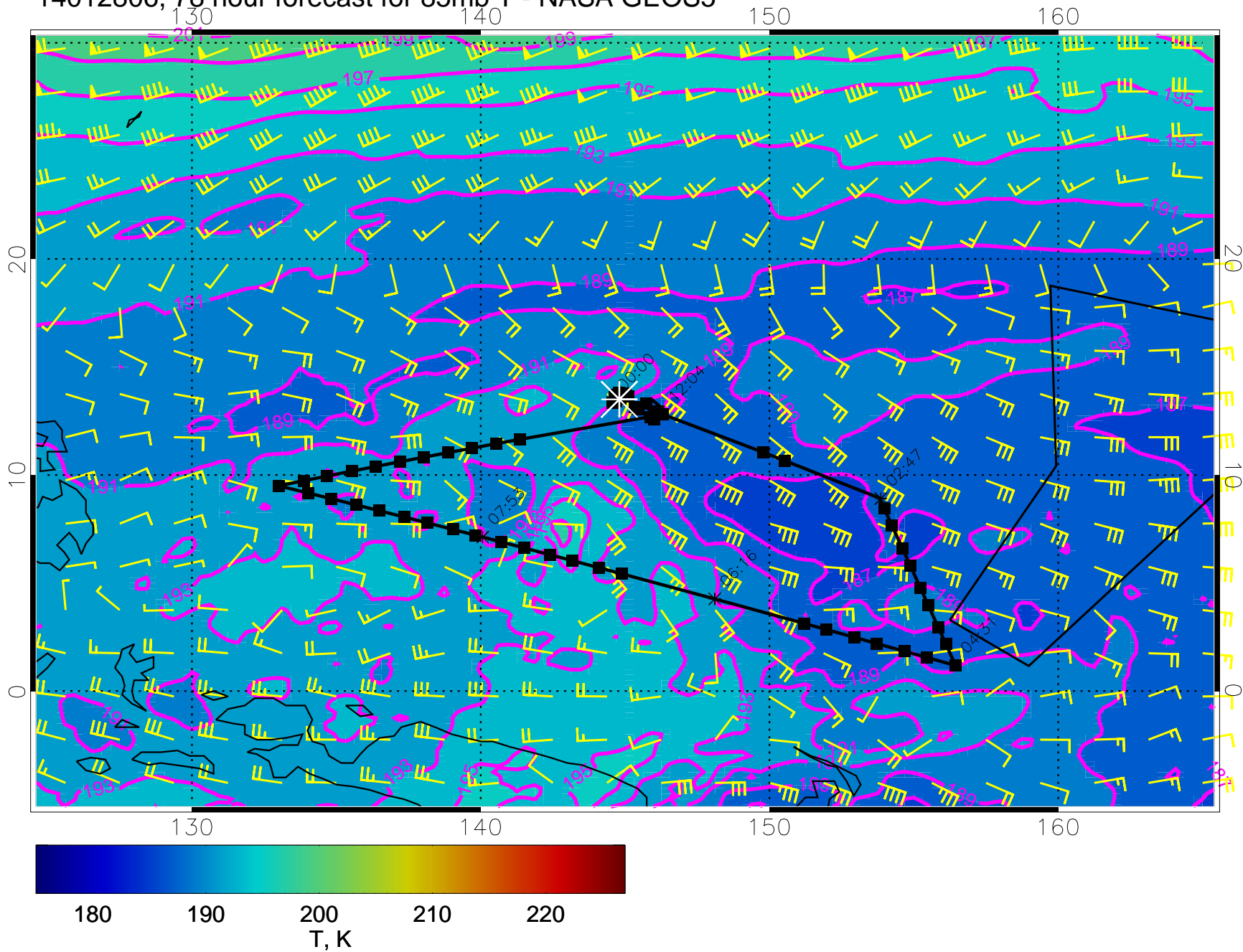
14012718, 66 hour forecast for 85mb T - NASA GEOS5



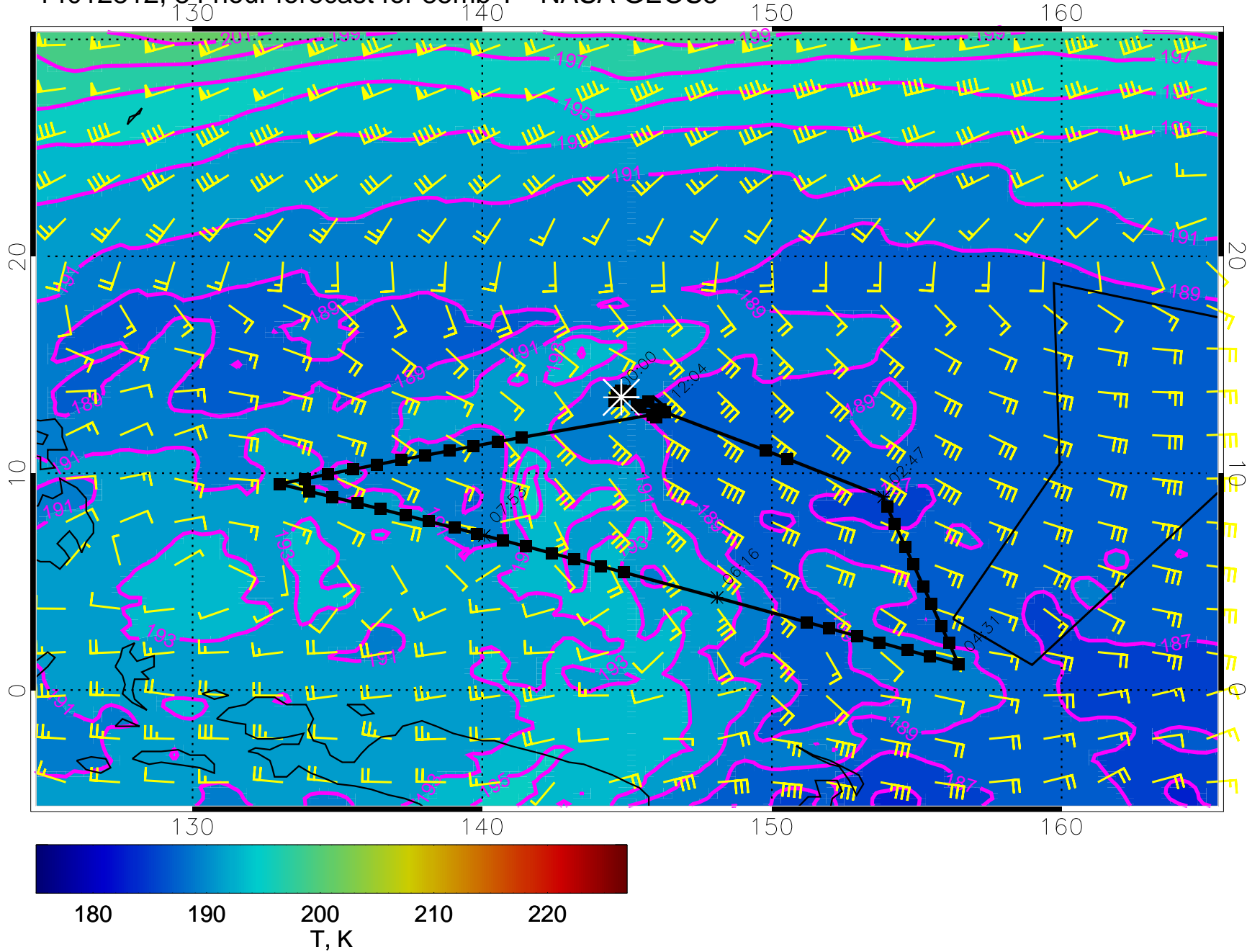
14012800, 72 hour forecast for 85mb T - NASA GEOS5



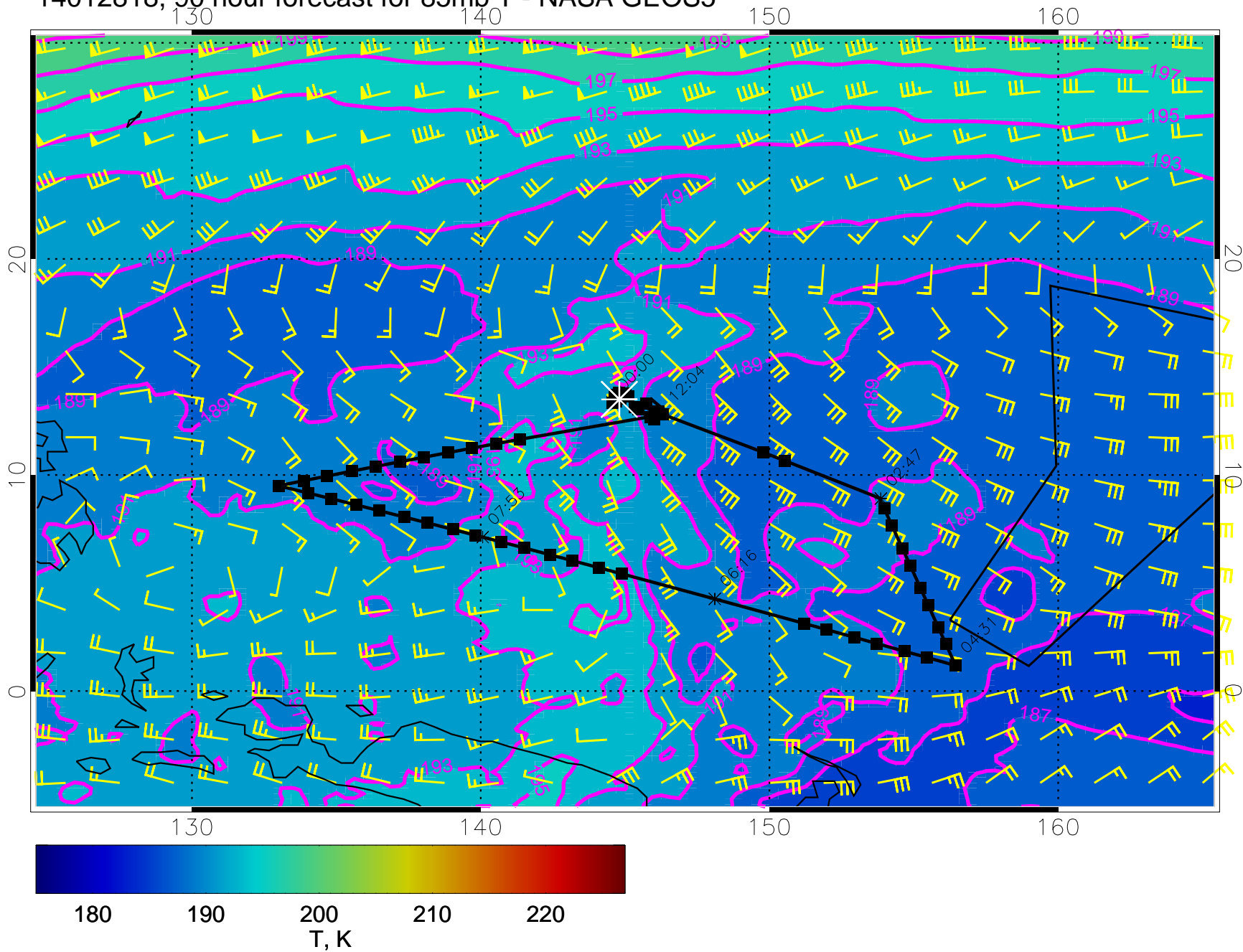
14012806, 78 hour forecast for 85mb T - NASA GEOS5



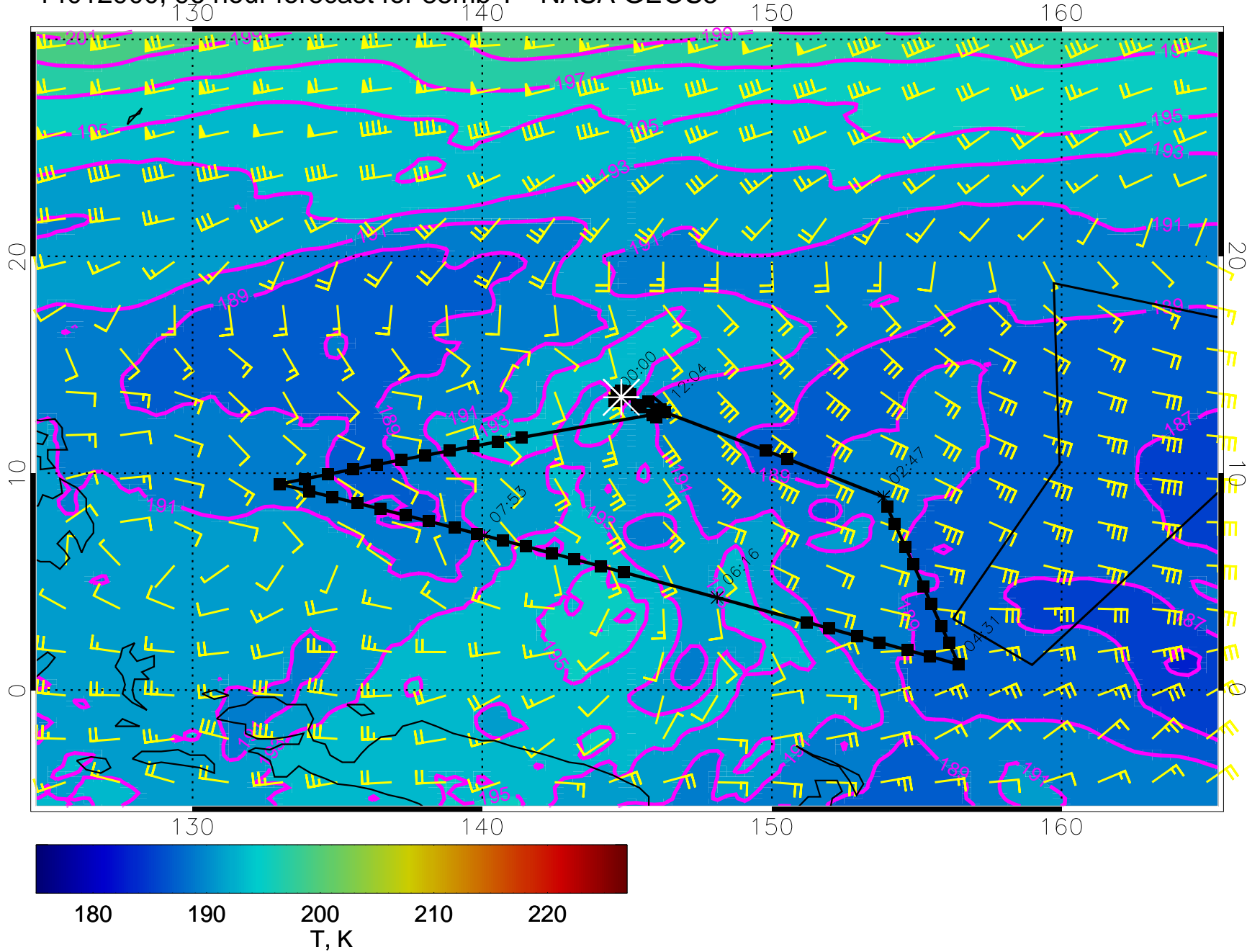
14012812, 84 hour forecast for 85mb T - NASA GEOS5



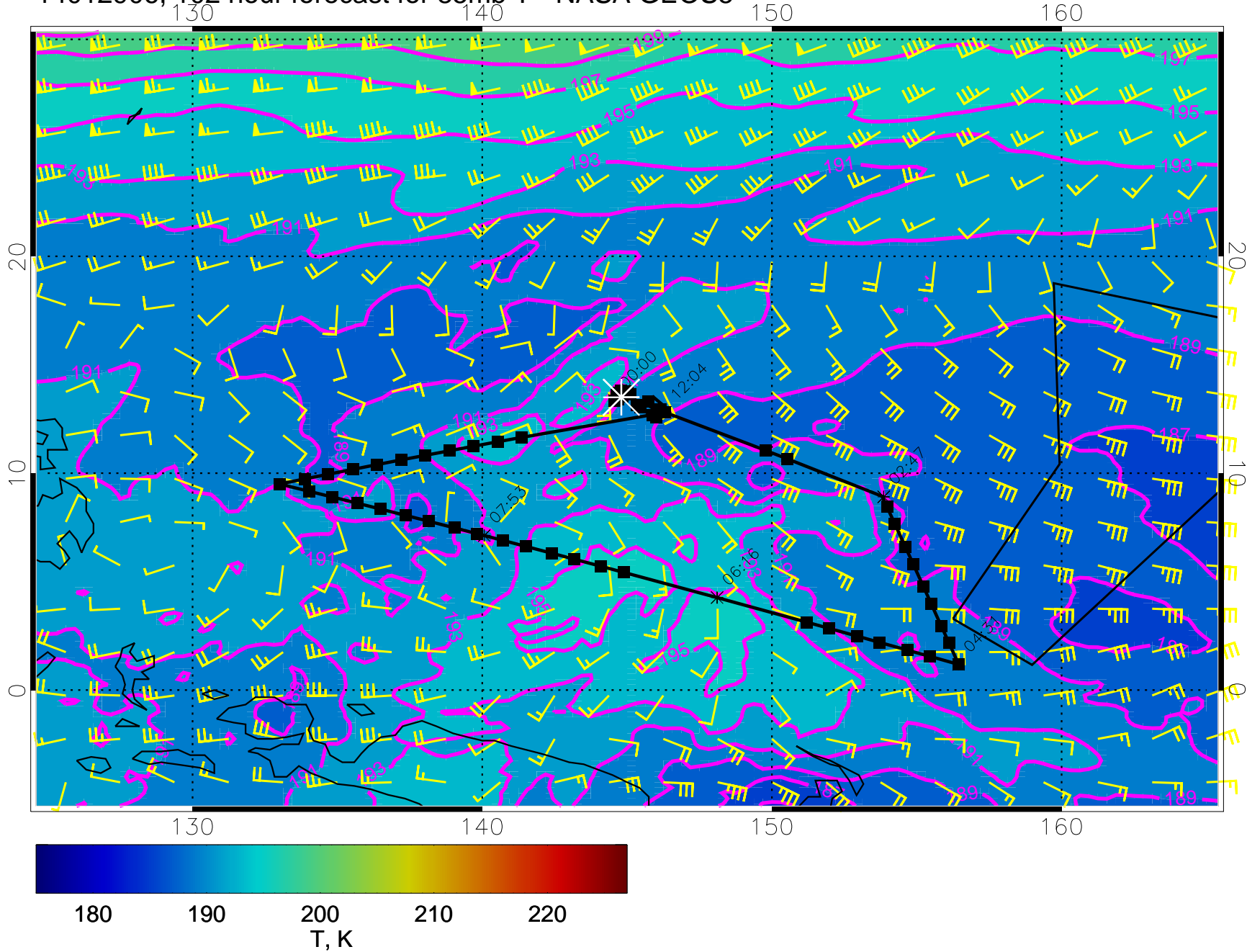
14012818, 90 hour forecast for 85mb T - NASA GEOS5



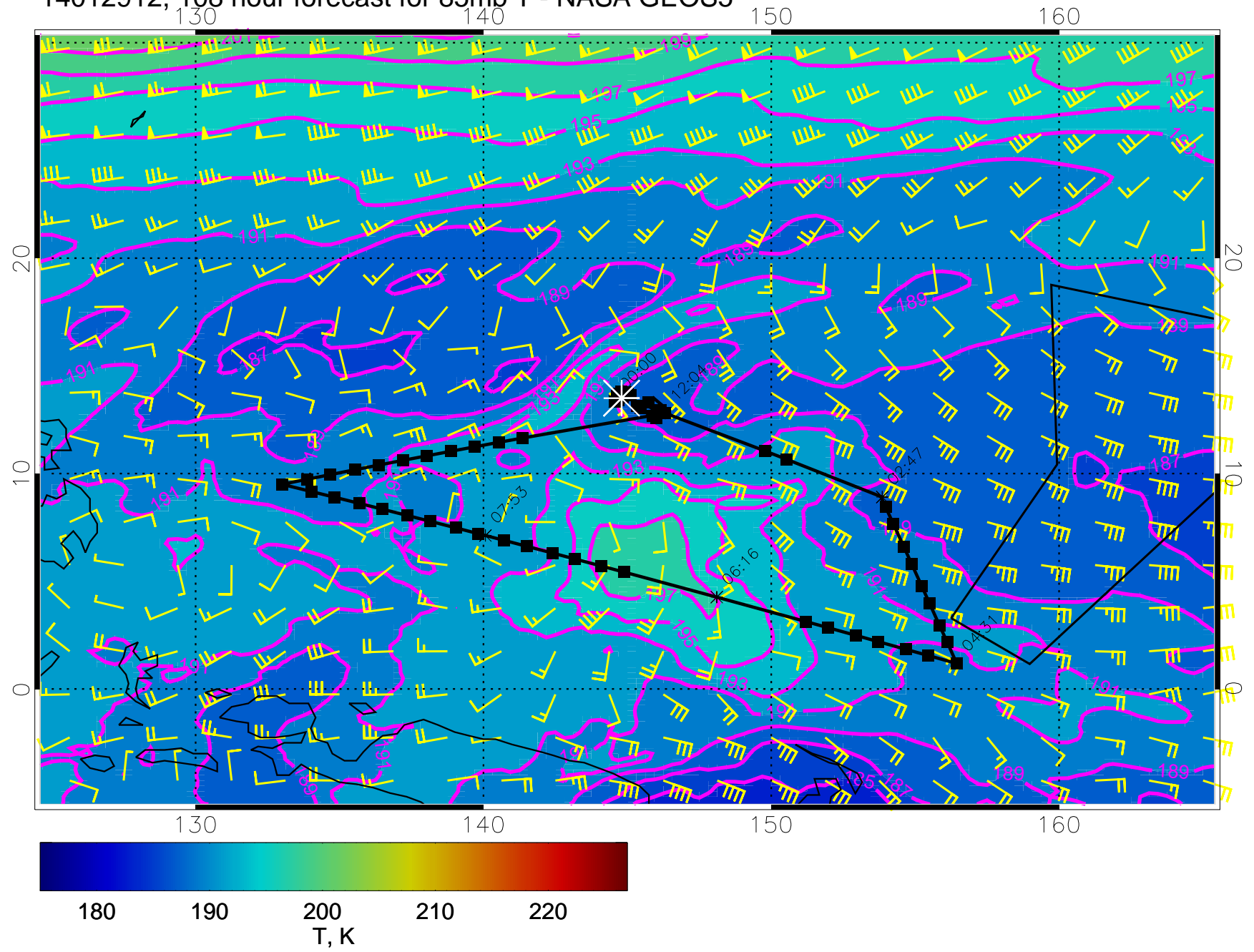
14012900, 96 hour forecast for 85mb T - NASA GEOS5



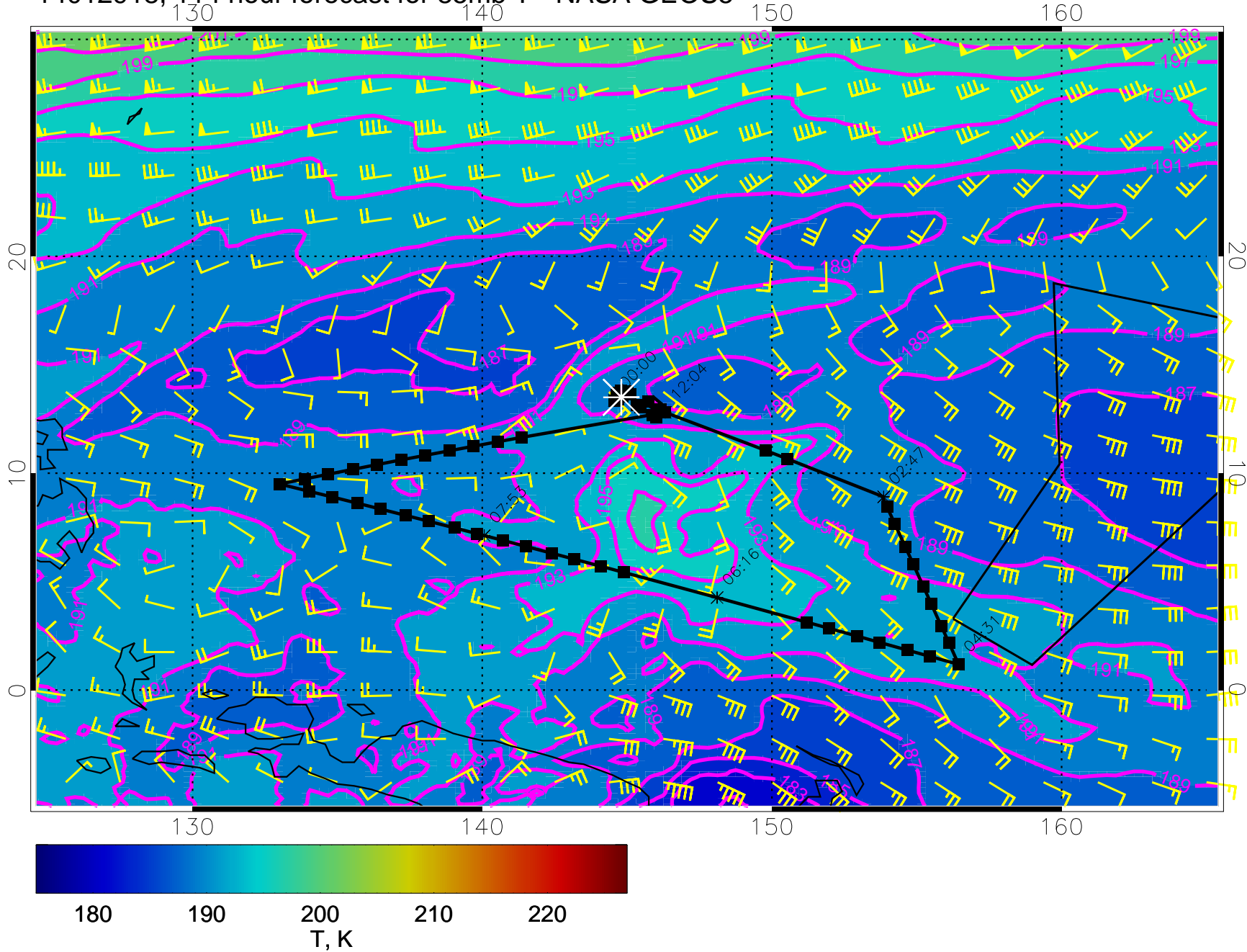
14012906, 102 hour forecast for 85mb T - NASA GEOS5



14012912, 108 hour forecast for 85mb T - NASA GEOS5



14012918, 114 hour forecast for 85mb T - NASA GEOS5



14013000, 120 hour forecast for 85mb T - NASA GEOS5

