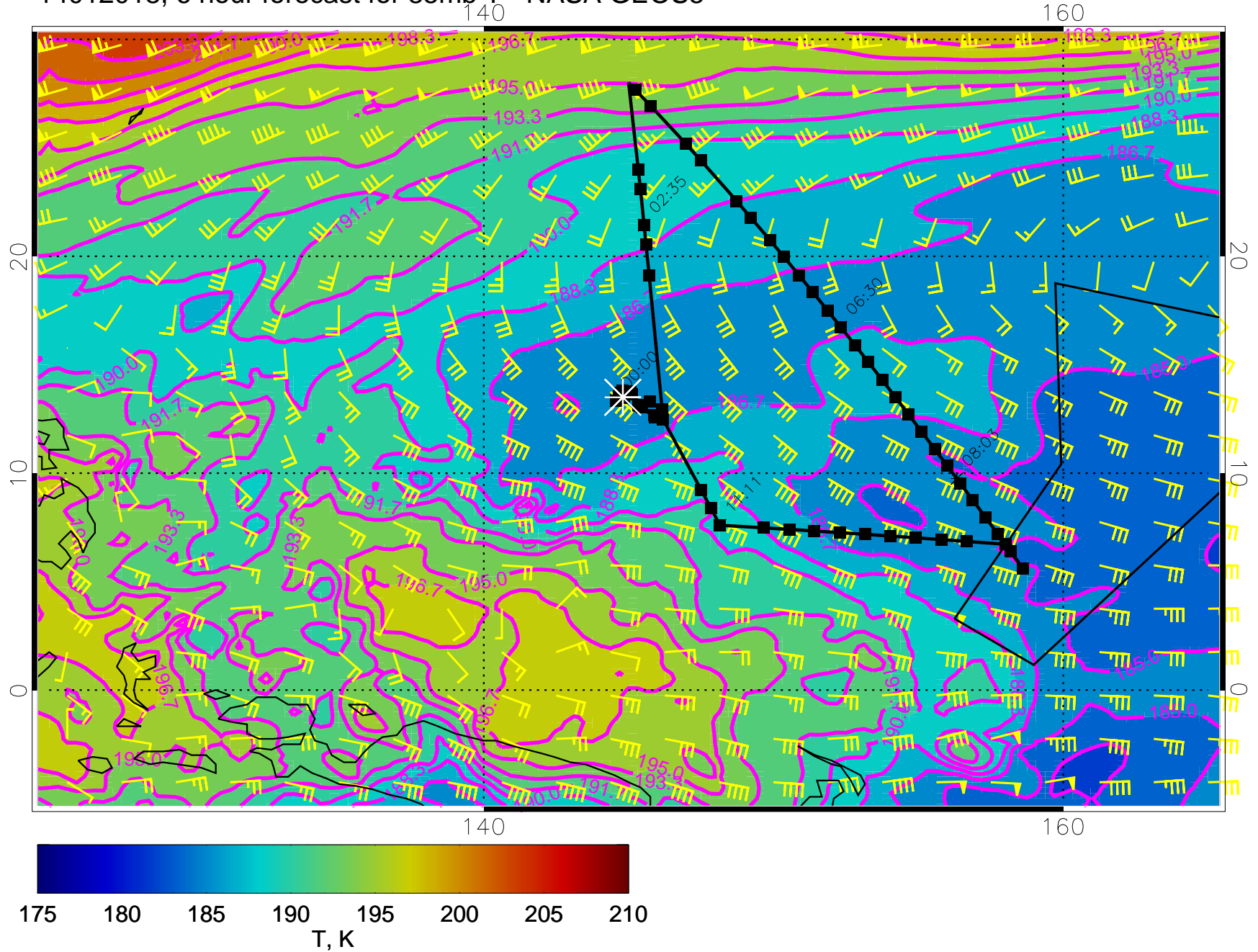
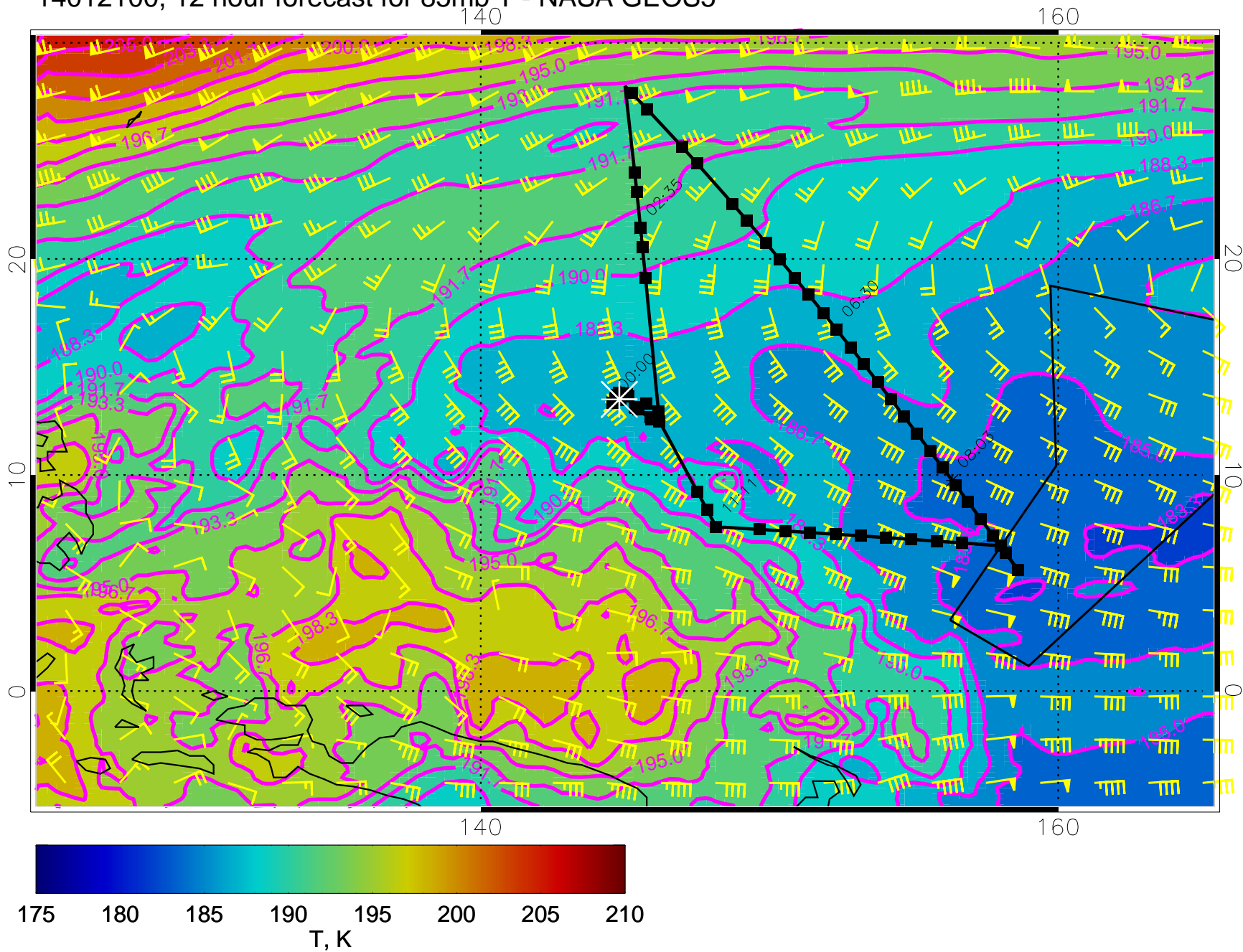


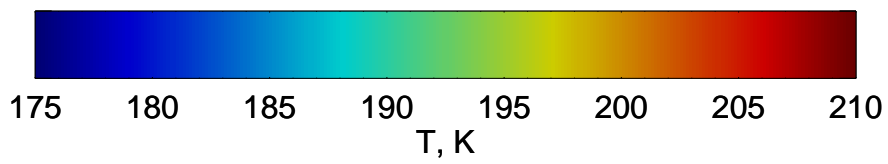
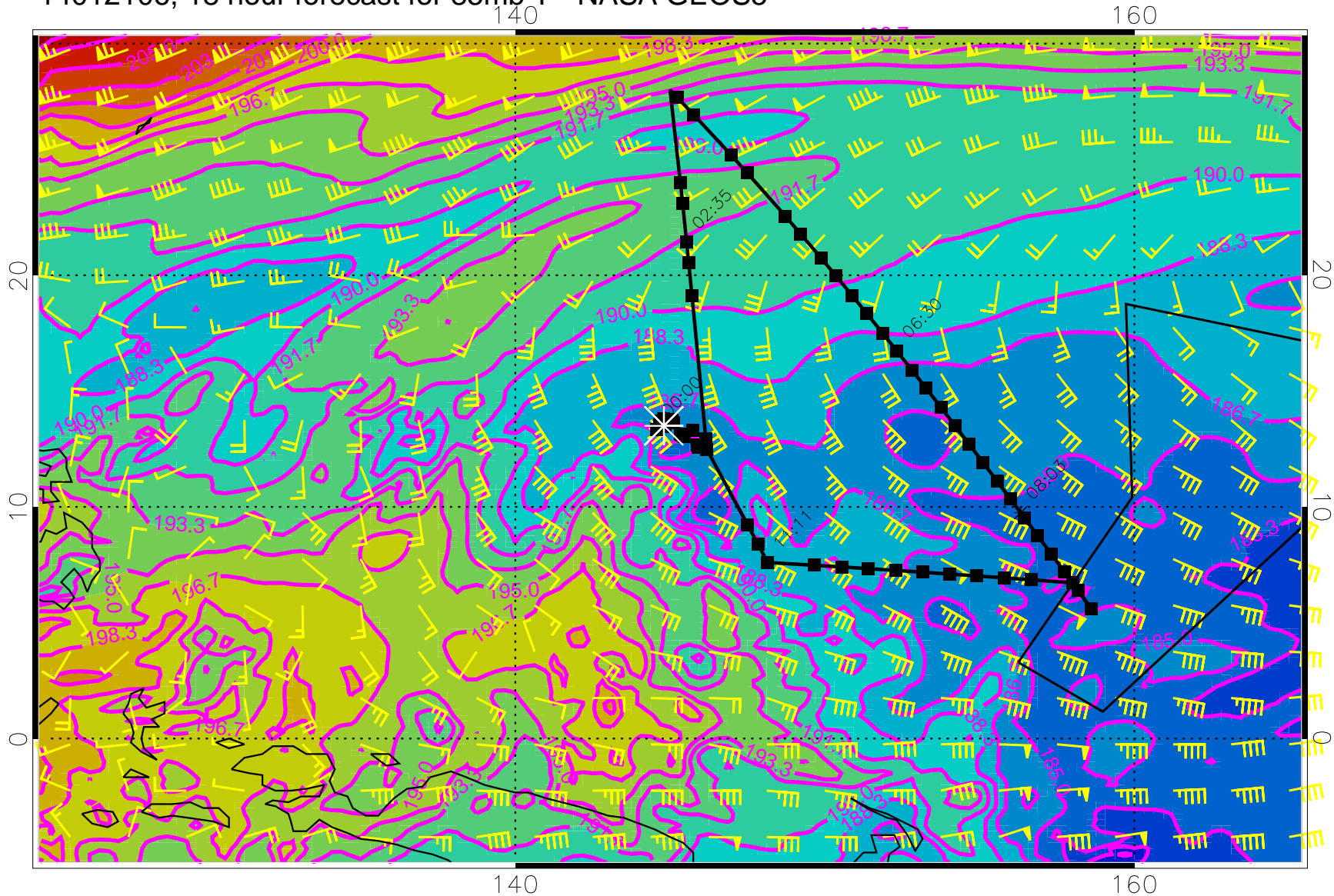
14012018, 6 hour forecast for 85mb T - NASA GEOS5



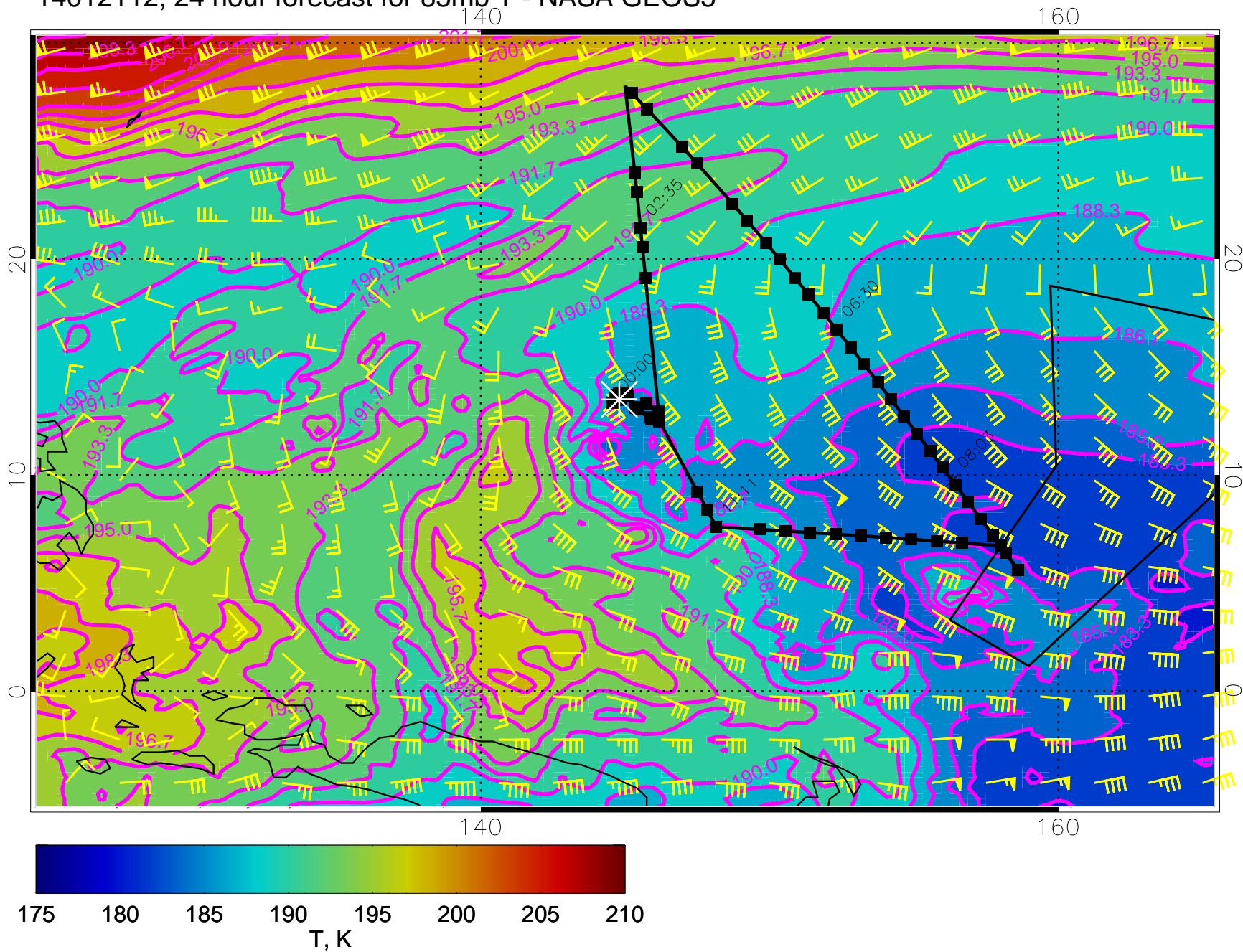
14012100, 12 hour forecast for 85mb T - NASA GEOS5



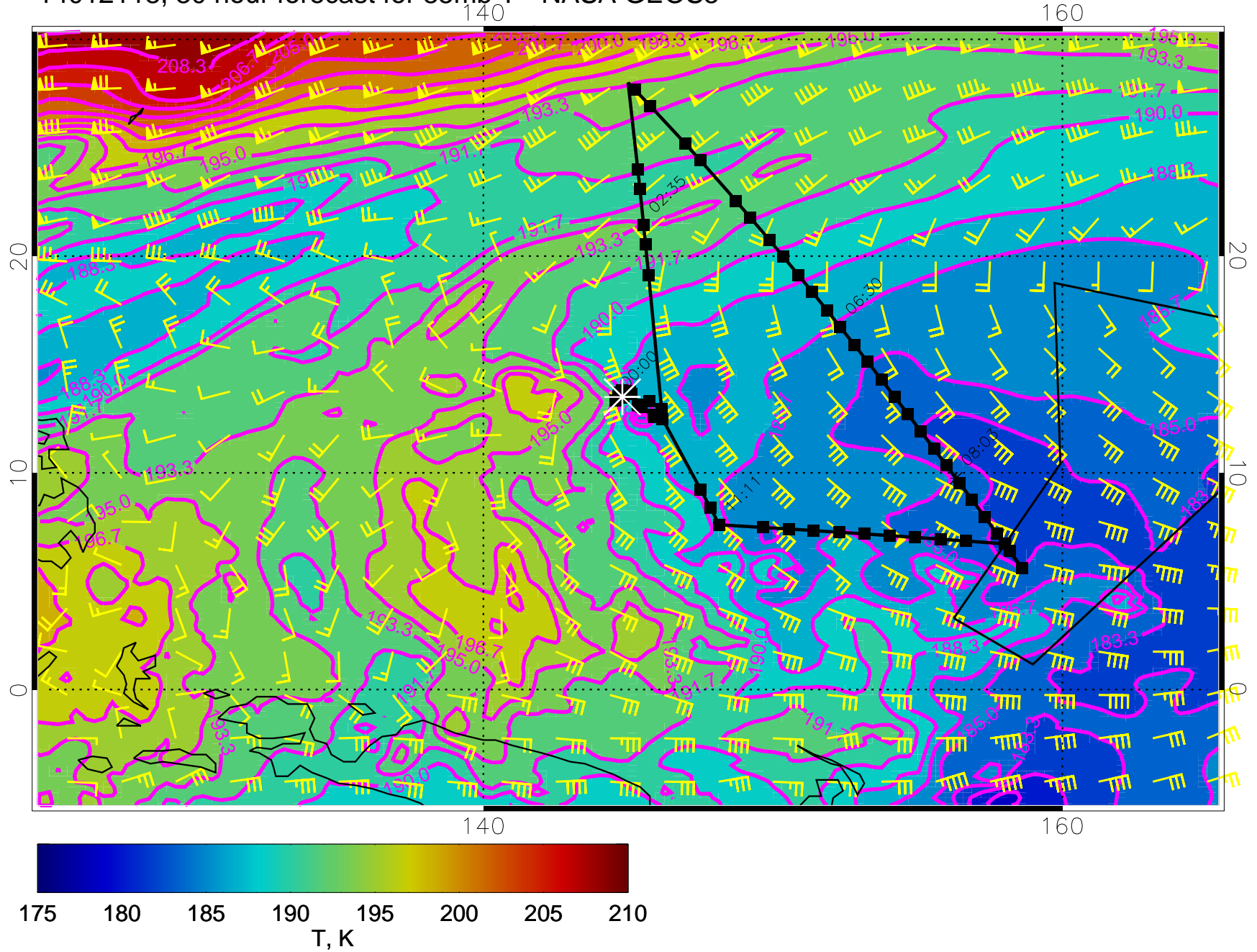
14012106, 18 hour forecast for 85mb T - NASA GEOS5



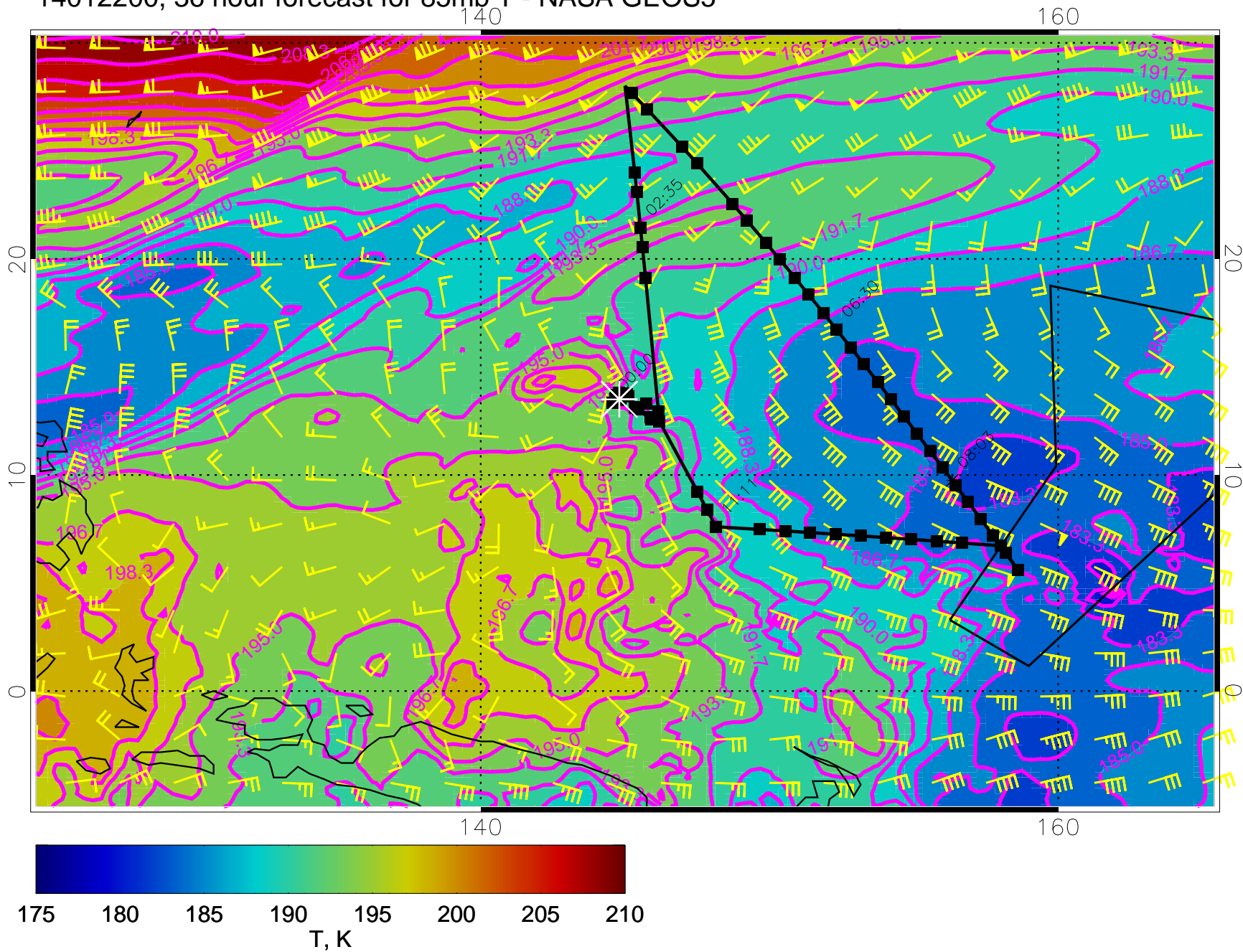
14012112, 24 hour forecast for 85mb T - NASA GEOS5



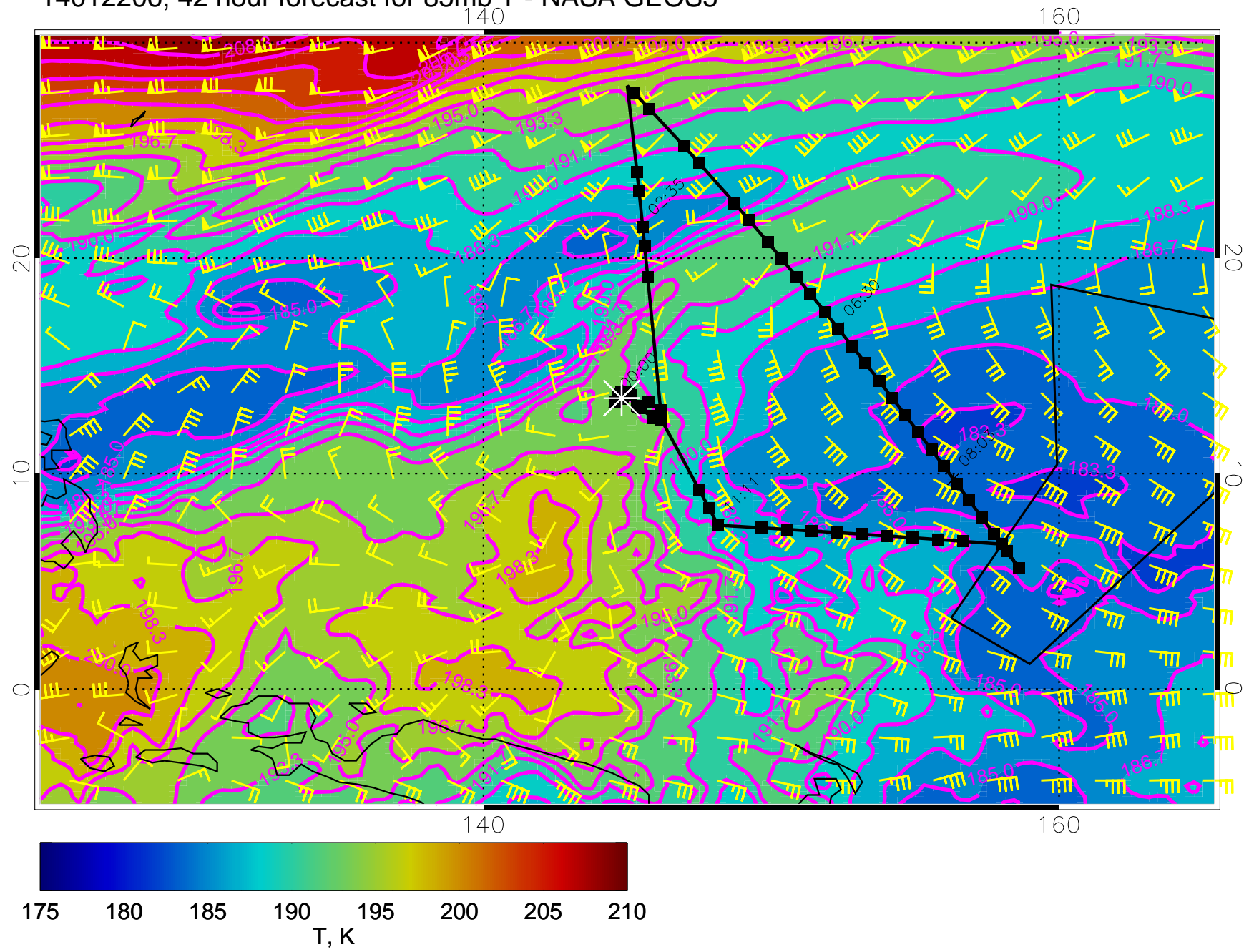
14012118, 30 hour forecast for 85mb T - NASA GEOS5



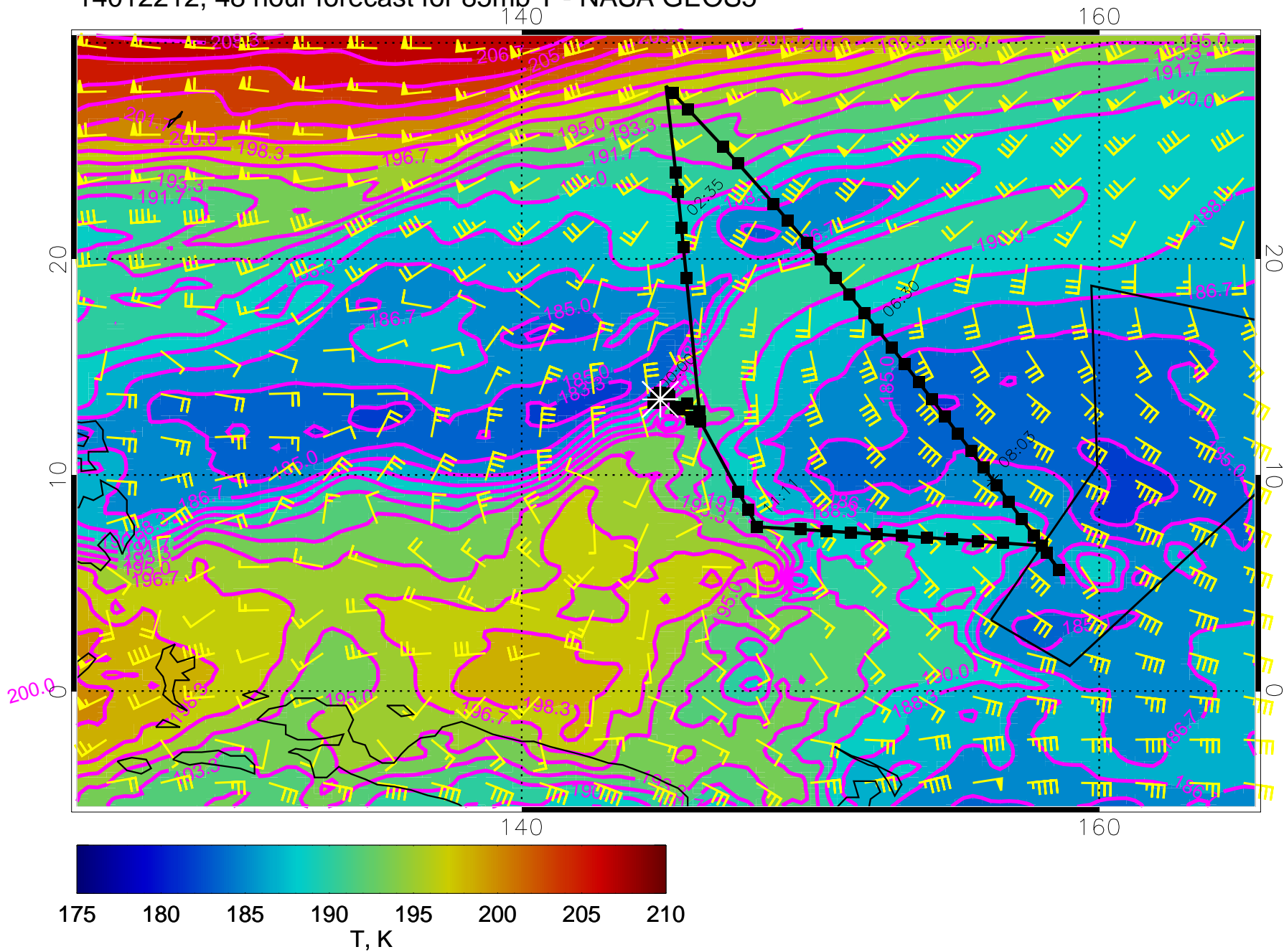
14012200, 36 hour forecast for 85mb T - NASA GEOS5



14012206, 42 hour forecast for 85mb T - NASA GEOS5

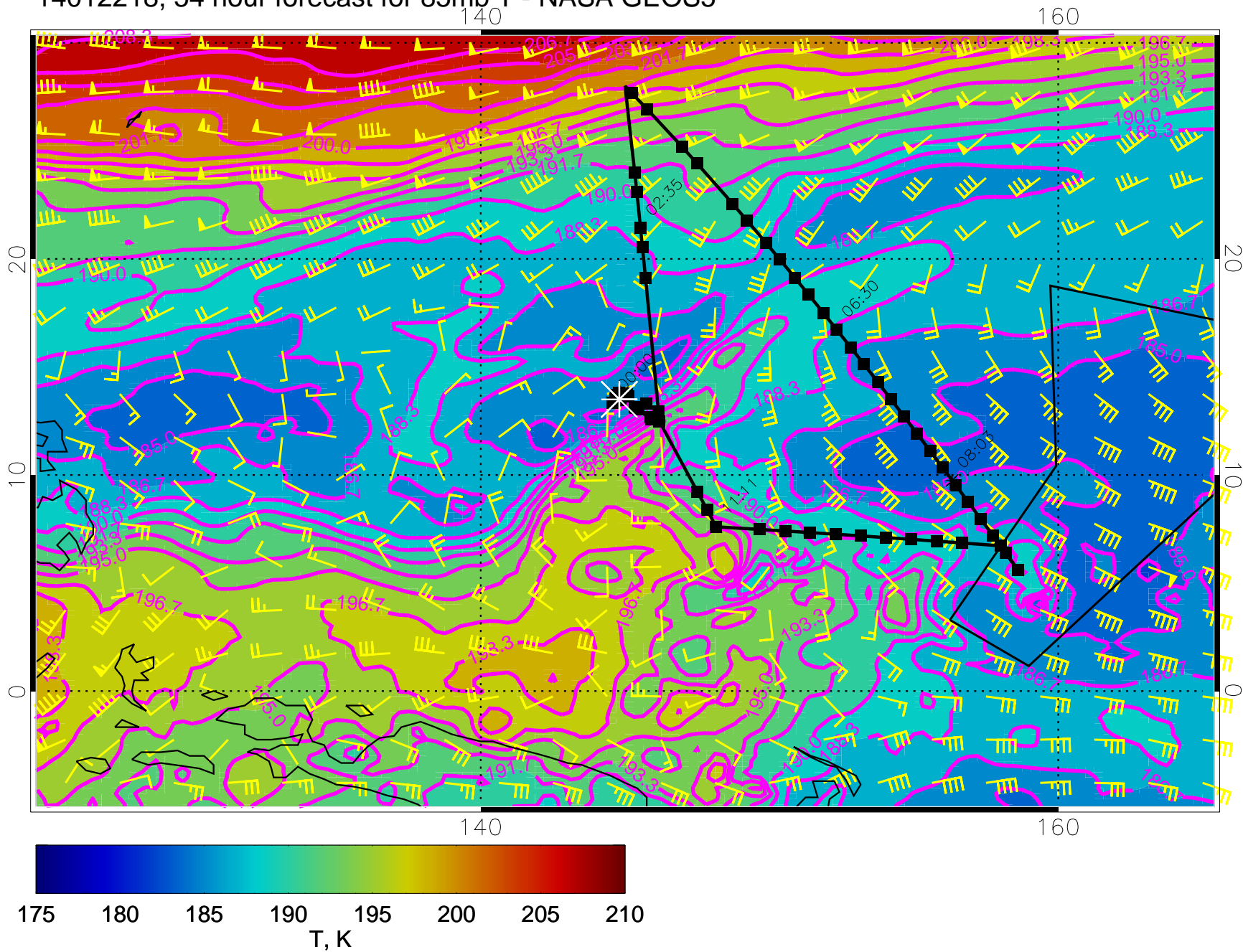


14012212, 48 hour forecast for 85mb T - NASA GEOS5

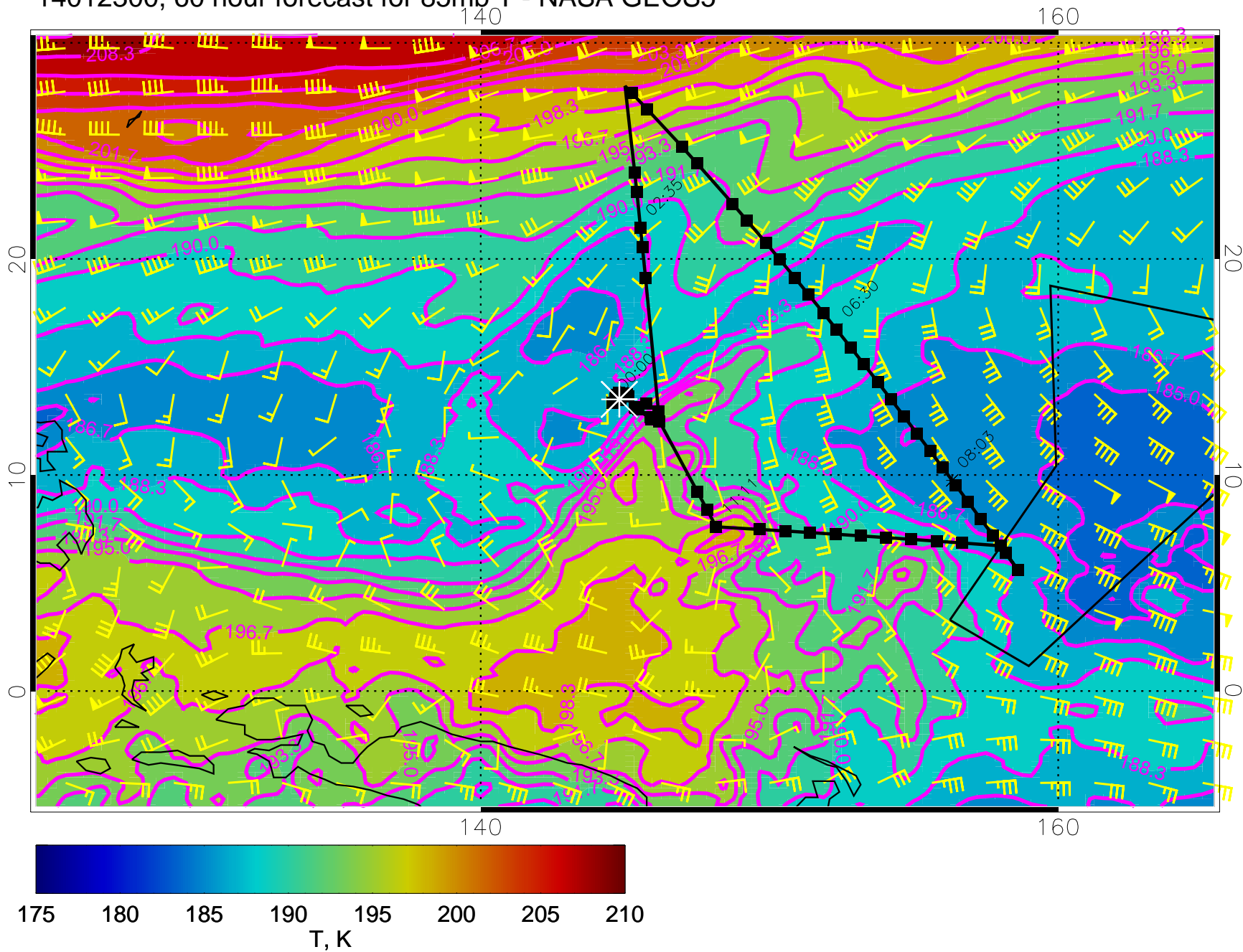




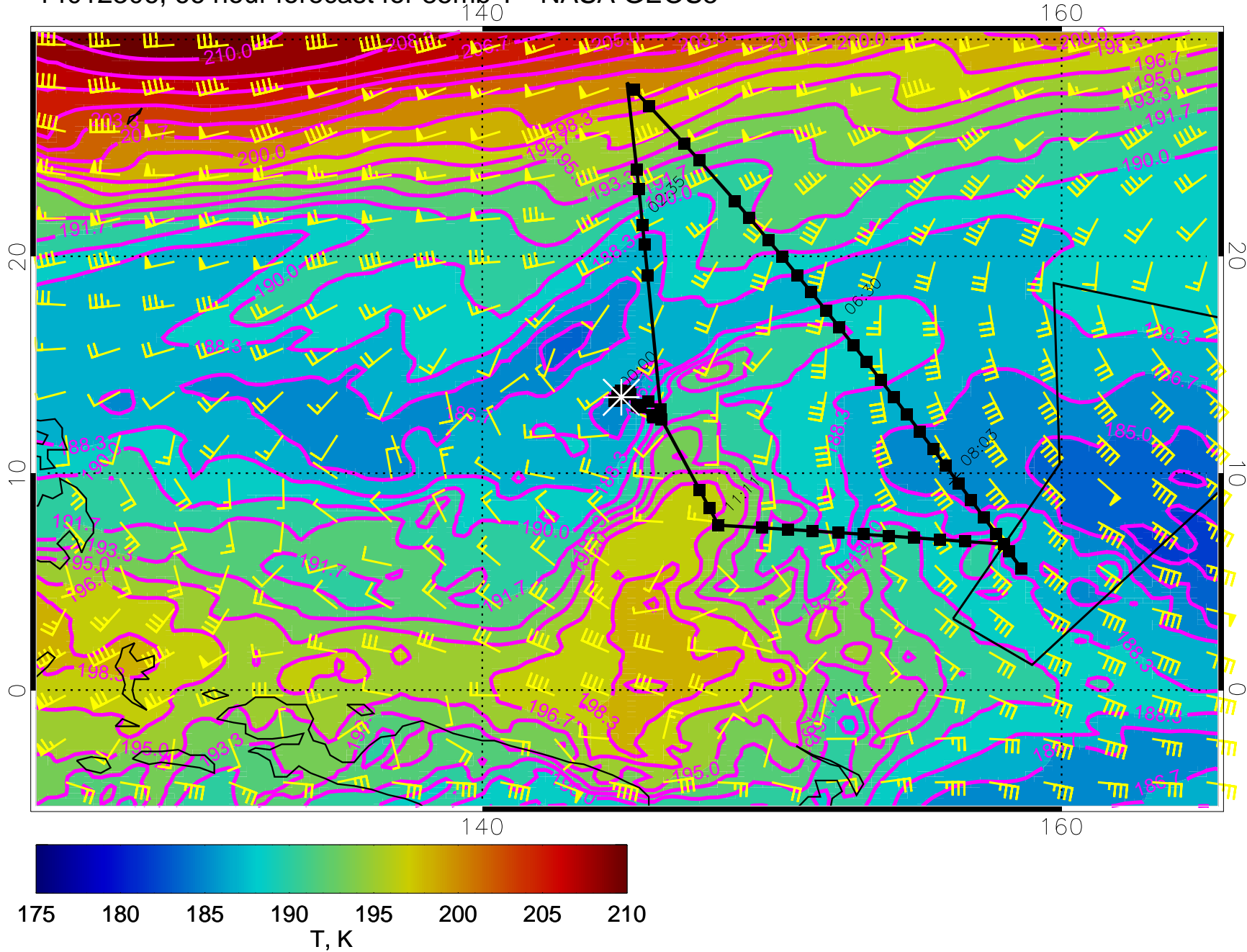
14012218, 54 hour forecast for 85mb T - NASA GEOS5



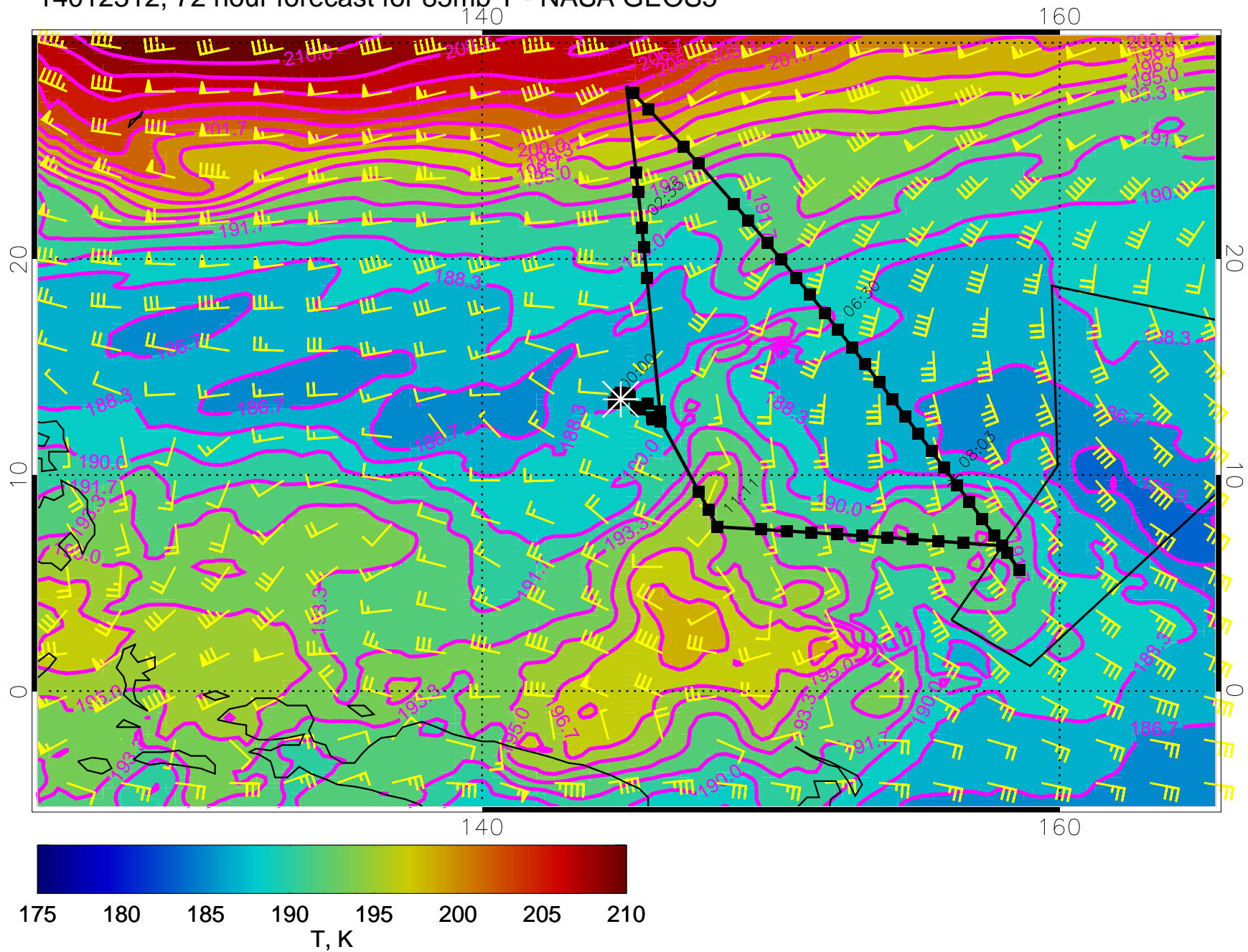
14012300, 60 hour forecast for 85mb T - NASA GEOS5



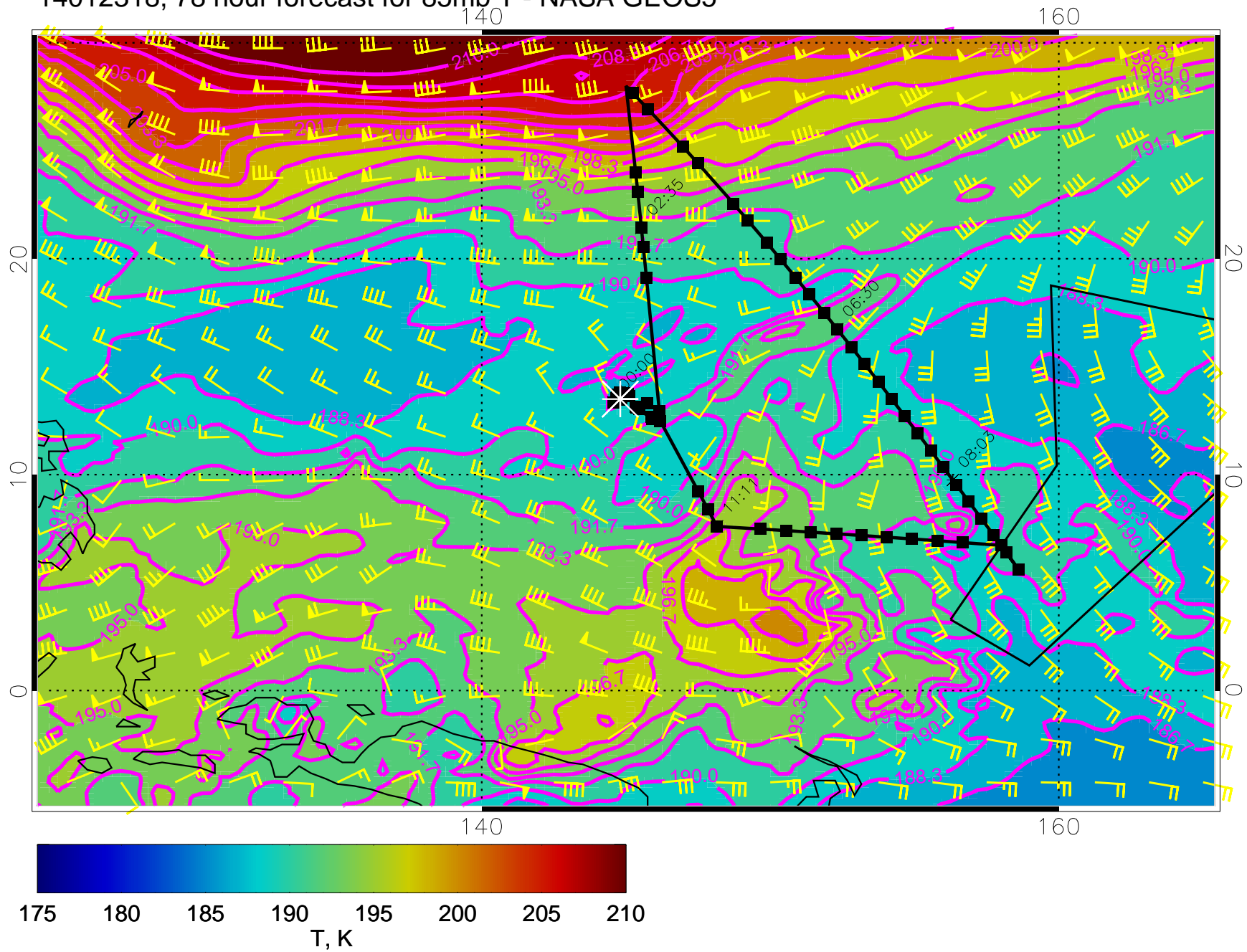
14012306, 66 hour forecast for 85mb T - NASA GEOS5



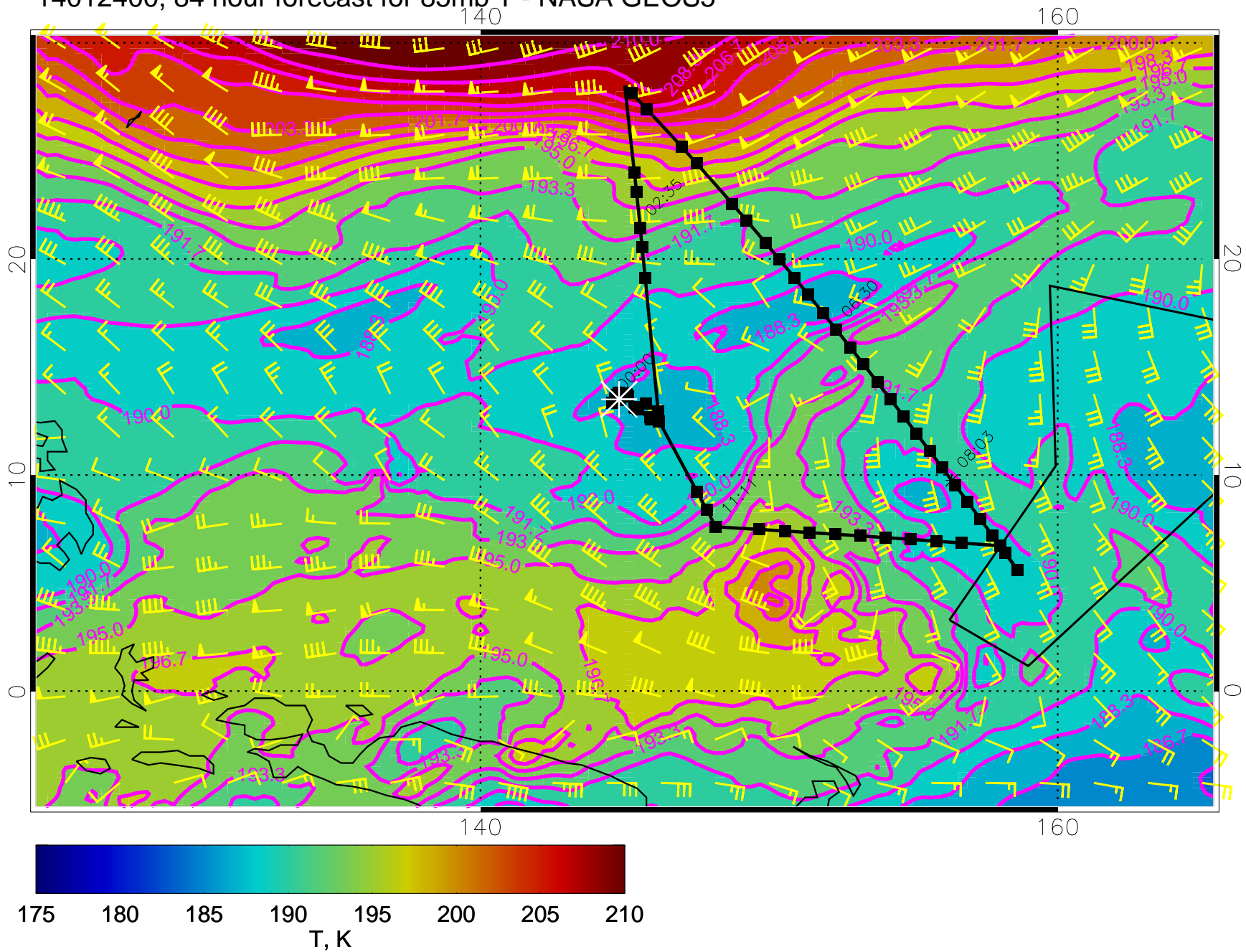
# 14012312, 72 hour forecast for 85mb T - NASA GEOS5



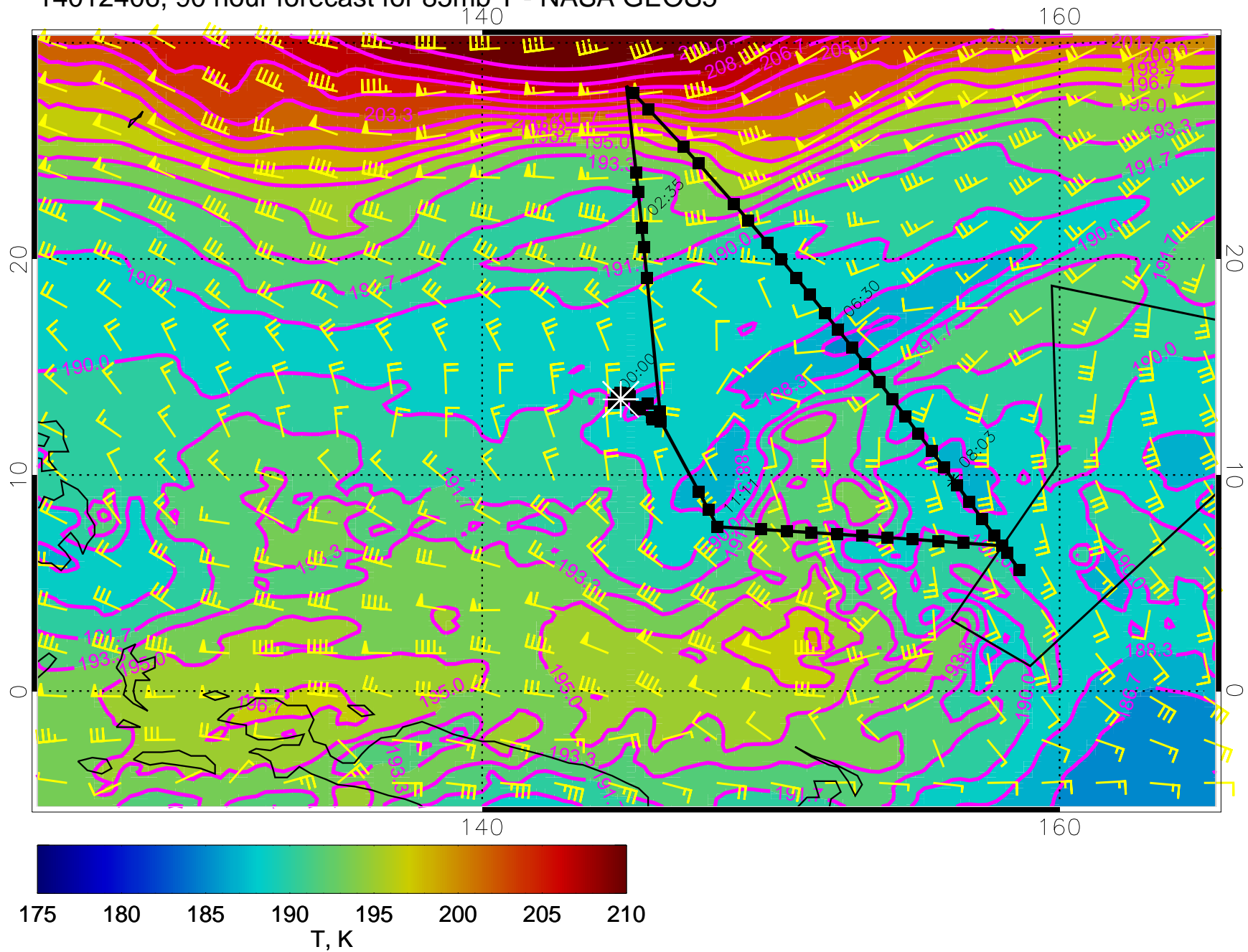
14012318, 78 hour forecast for 85mb T - NASA GEOS5



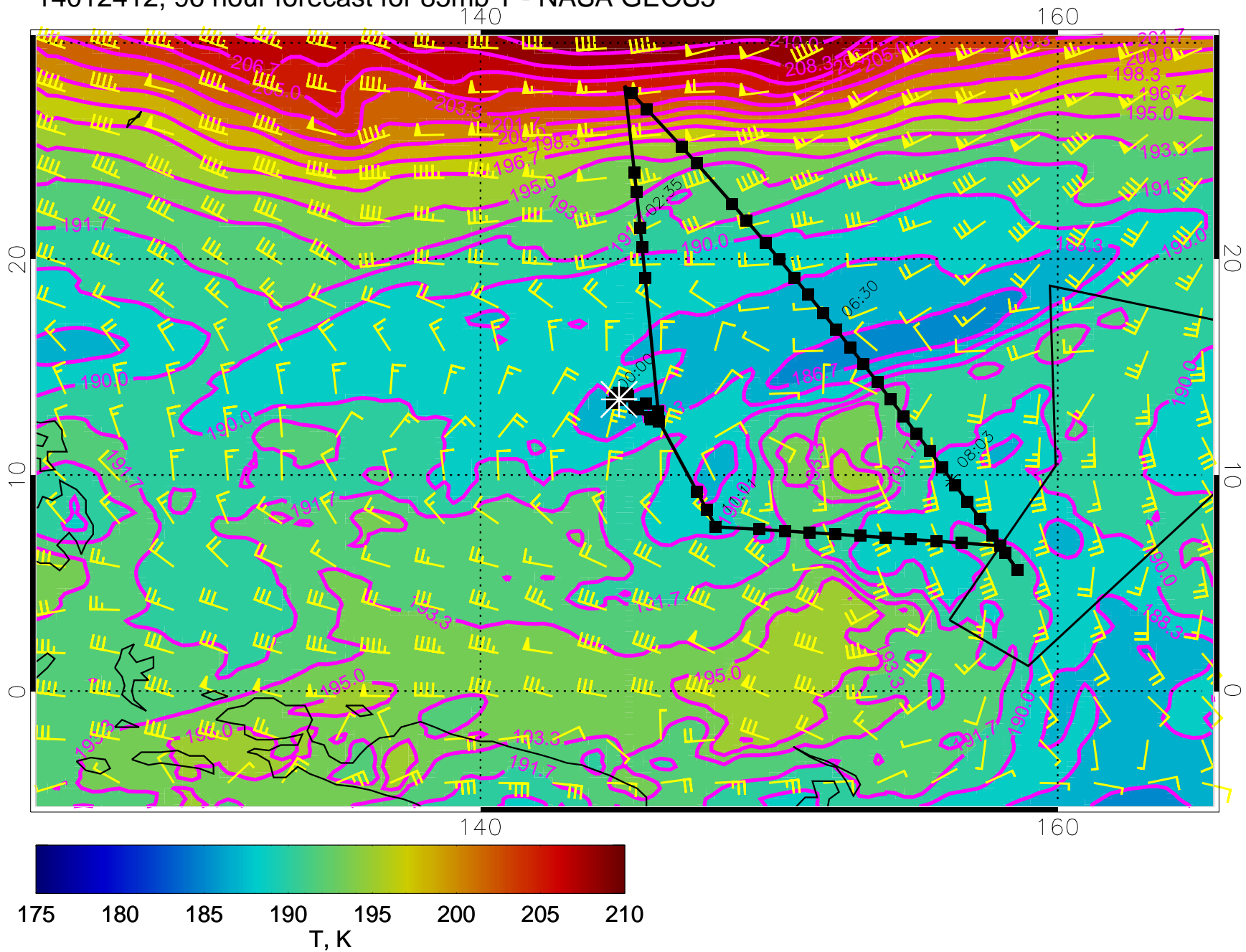
14012400, 84 hour forecast for 85mb T - NASA GEOS5



14012406, 90 hour forecast for 85mb T - NASA GEOS5

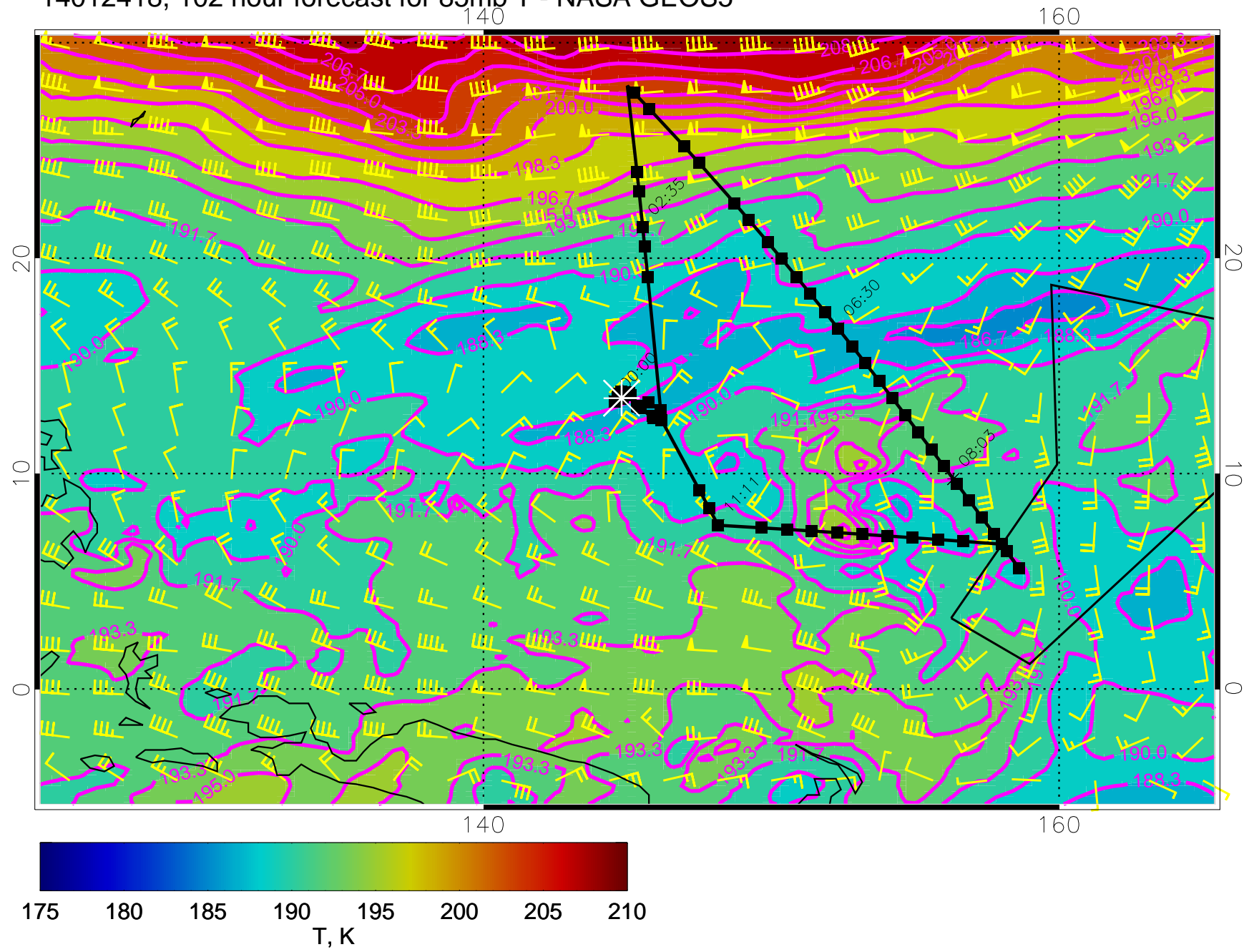


14012412, 96 hour forecast for 85mb T - NASA GEOS5

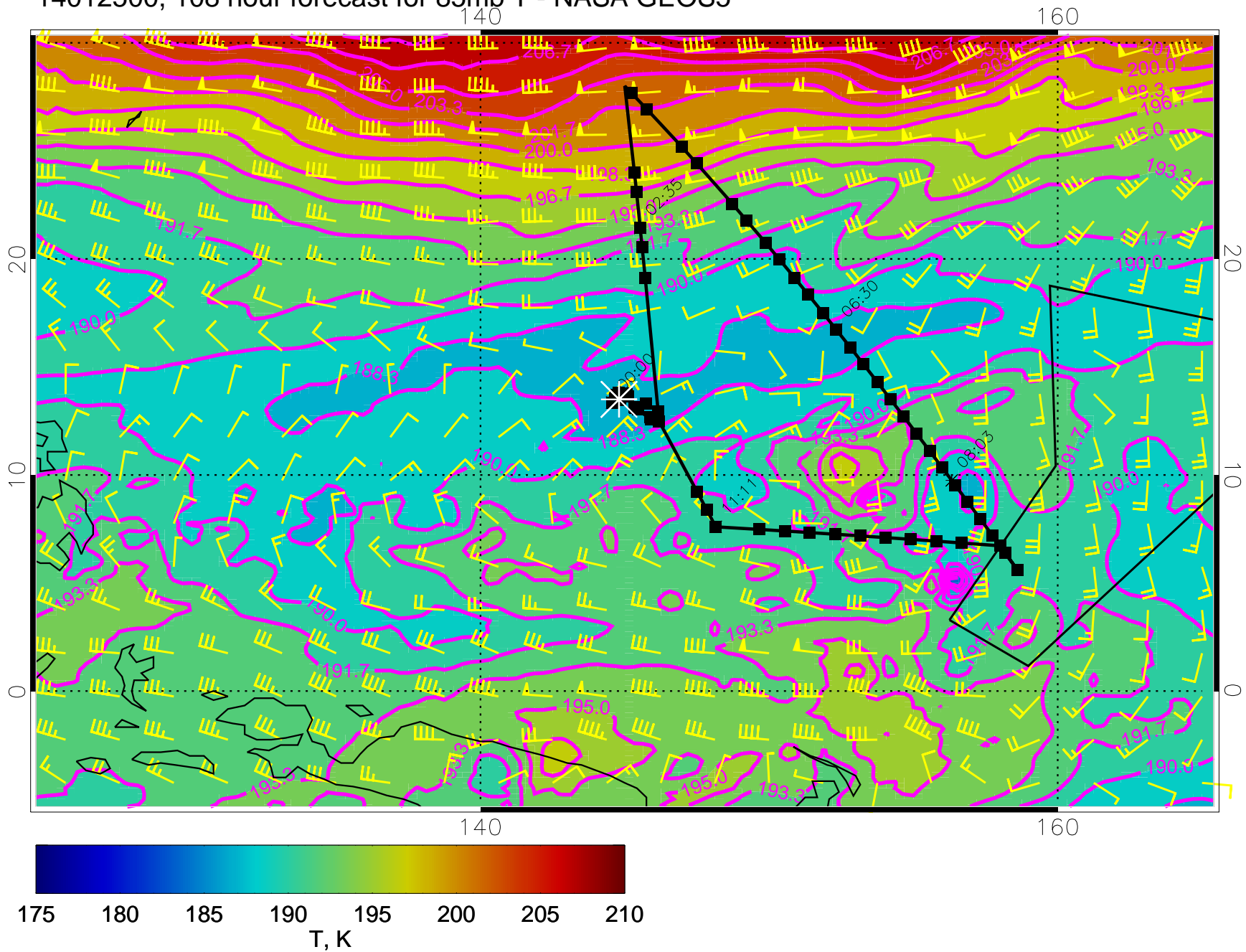




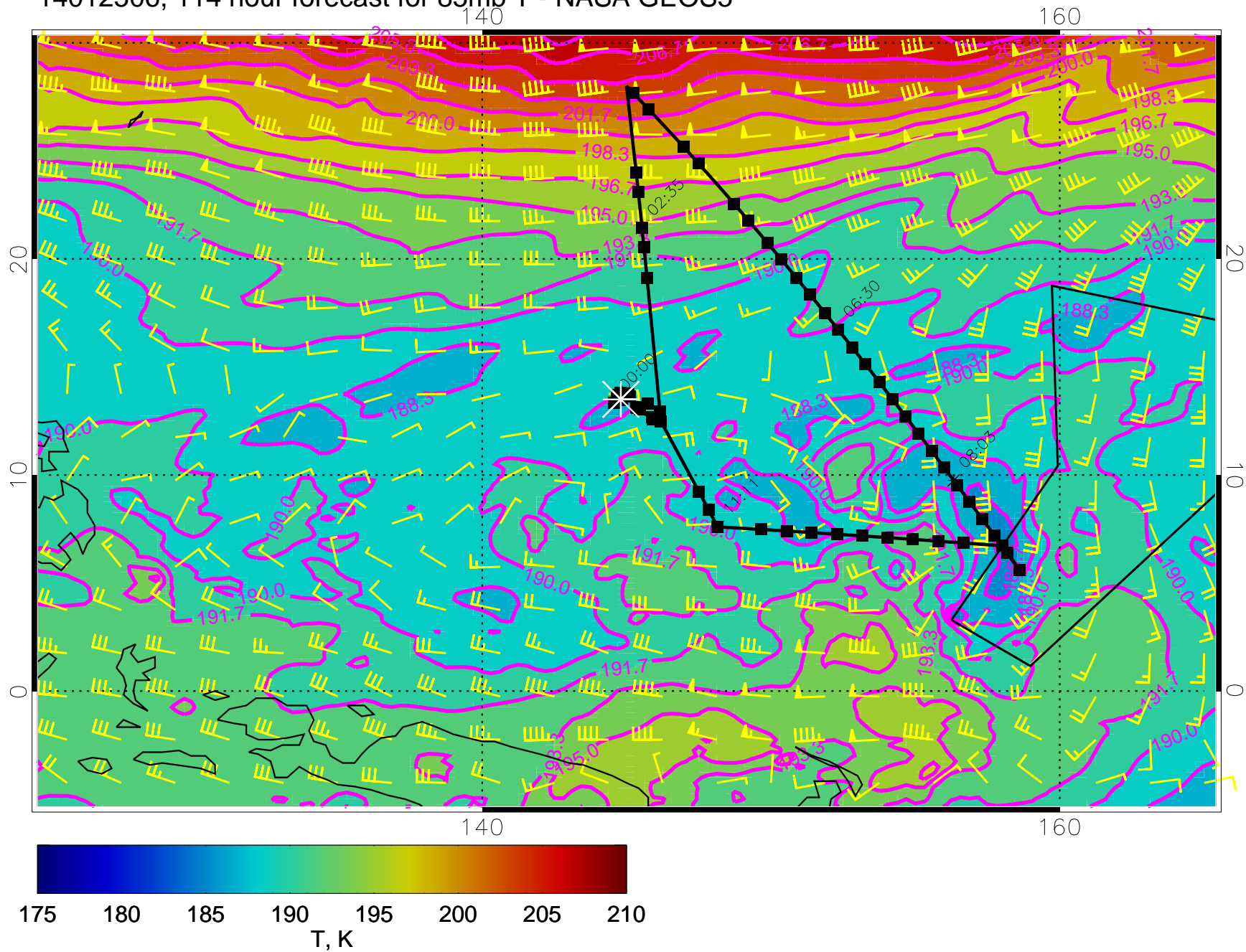
14012418, 102 hour forecast for 85mb T - NASA GEOS5



14012500, 108 hour forecast for 85mb T - NASA GEOS5



14012506, 114 hour forecast for 85mb T - NASA GEOS5



14012512, 120 hour forecast for 85mb T - NASA GEOS5

