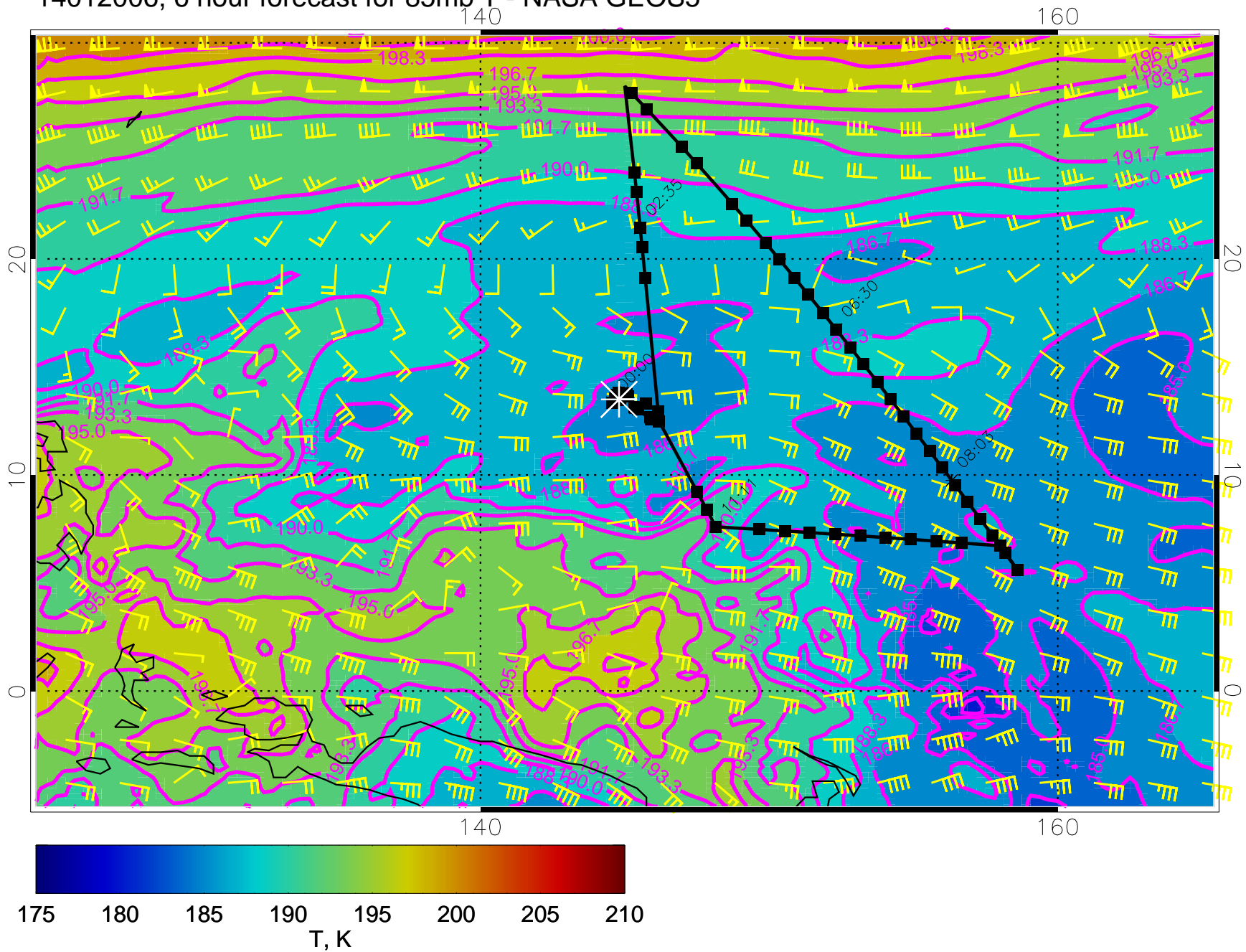
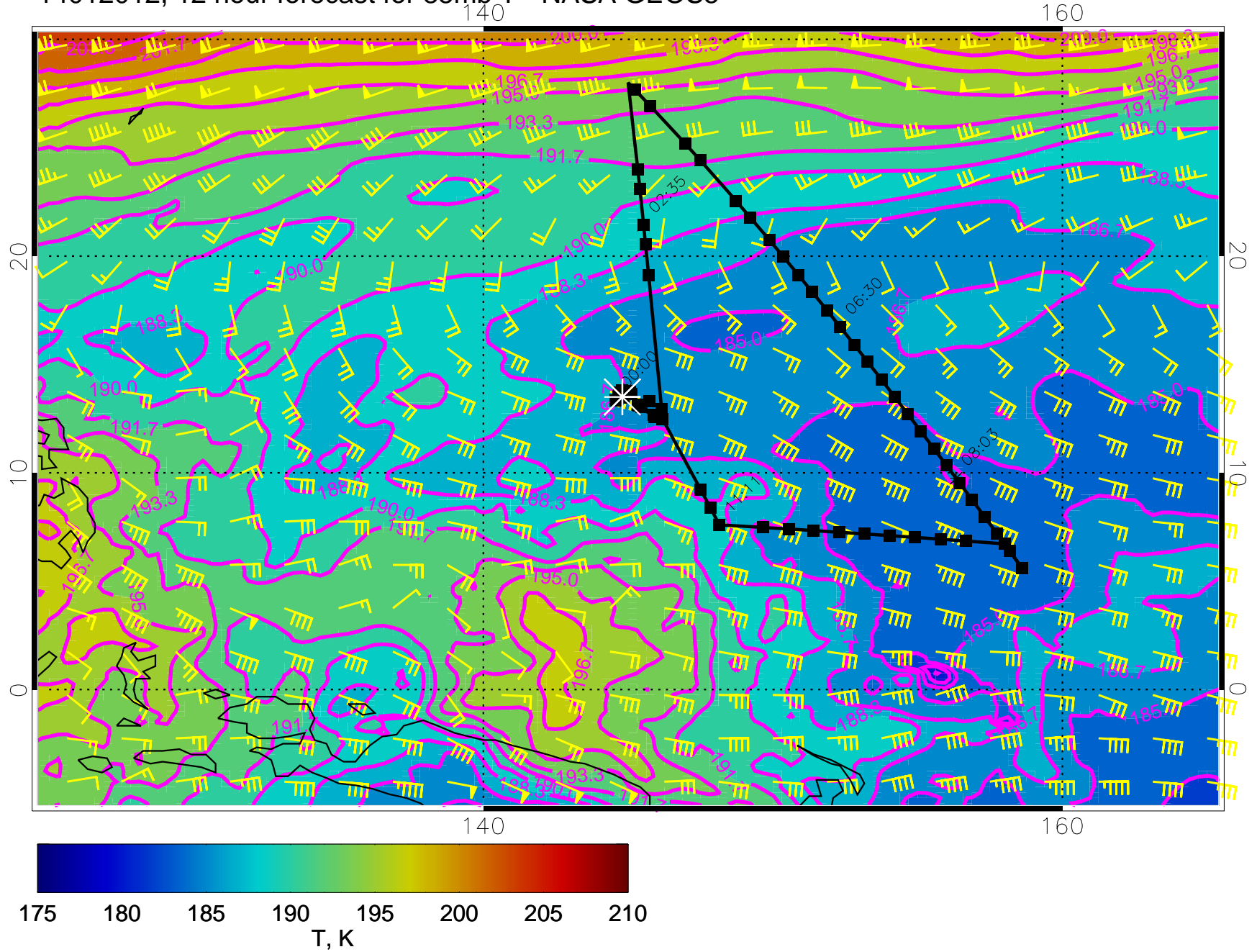


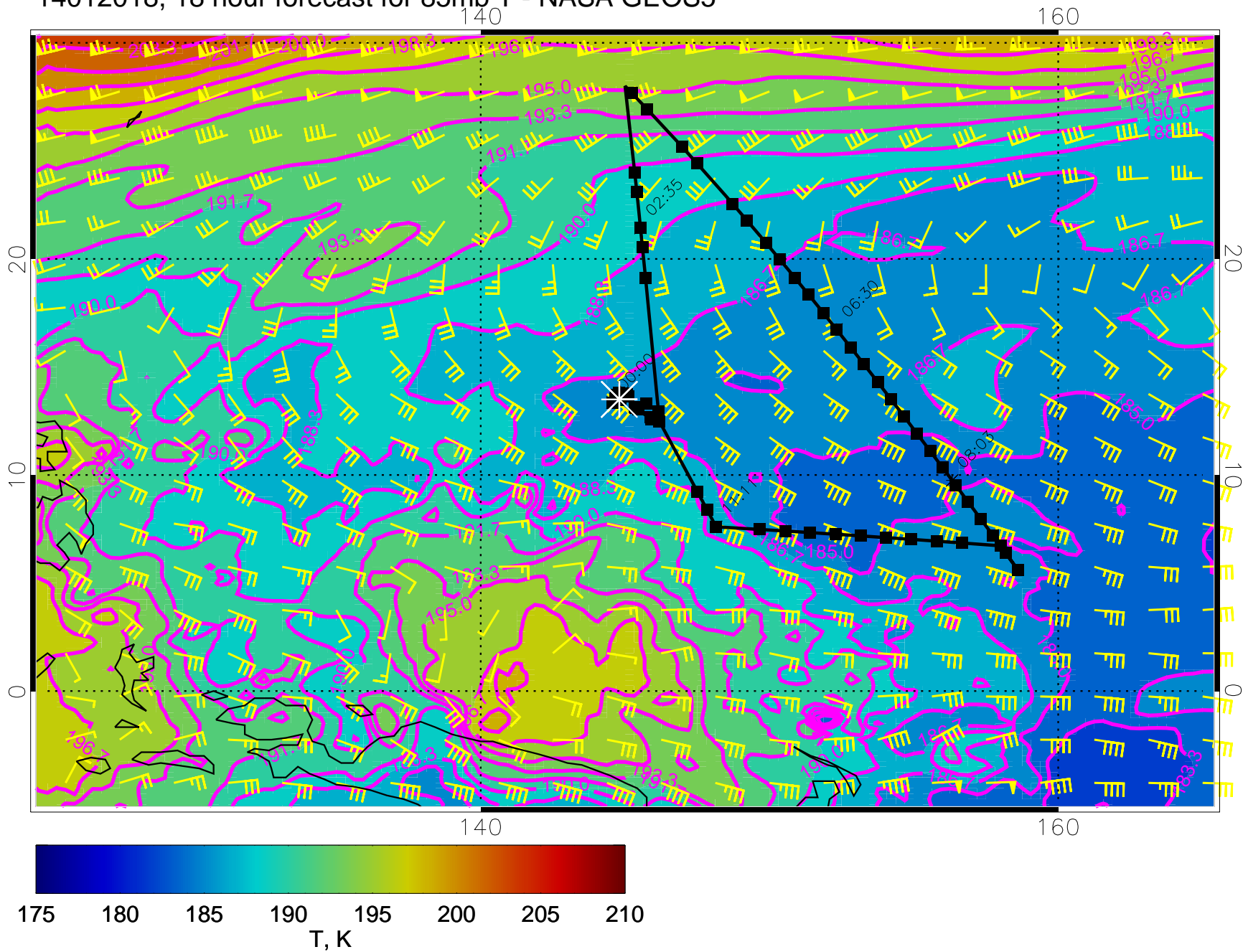
14012006, 6 hour forecast for 85mb T - NASA GEOS5



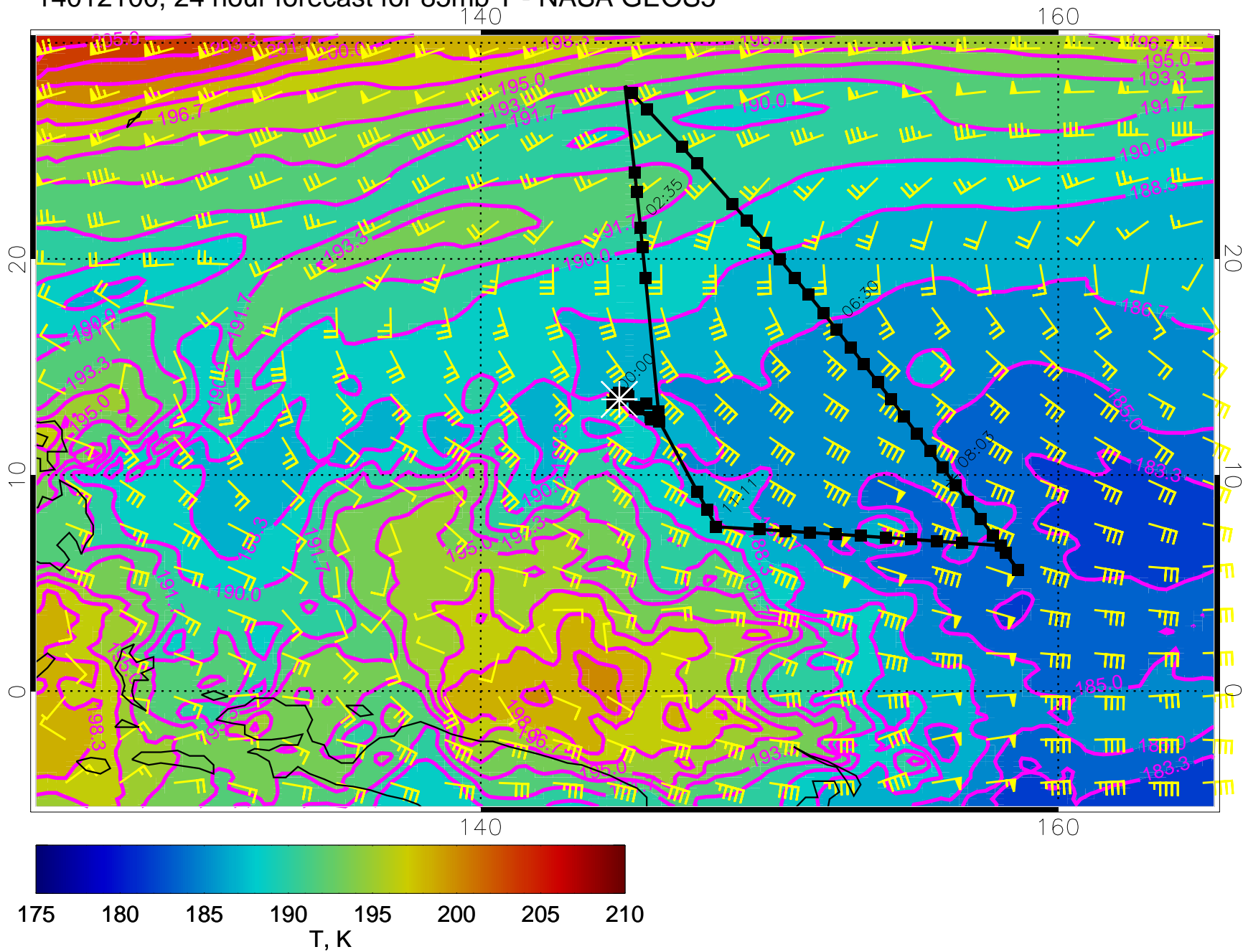
14012012, 12 hour forecast for 85mb T - NASA GEOS5



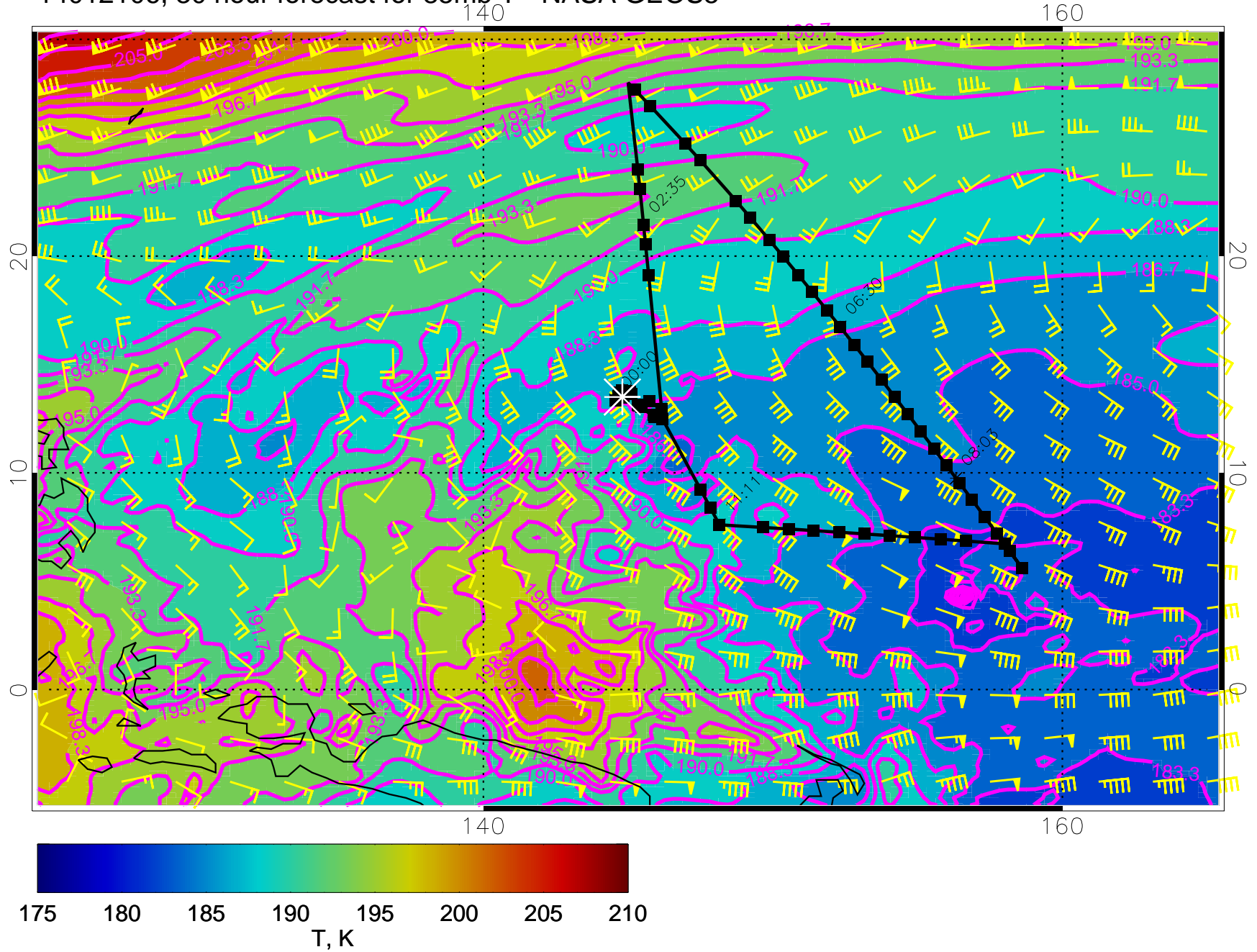
14012018, 18 hour forecast for 85mb T - NASA GEOS5



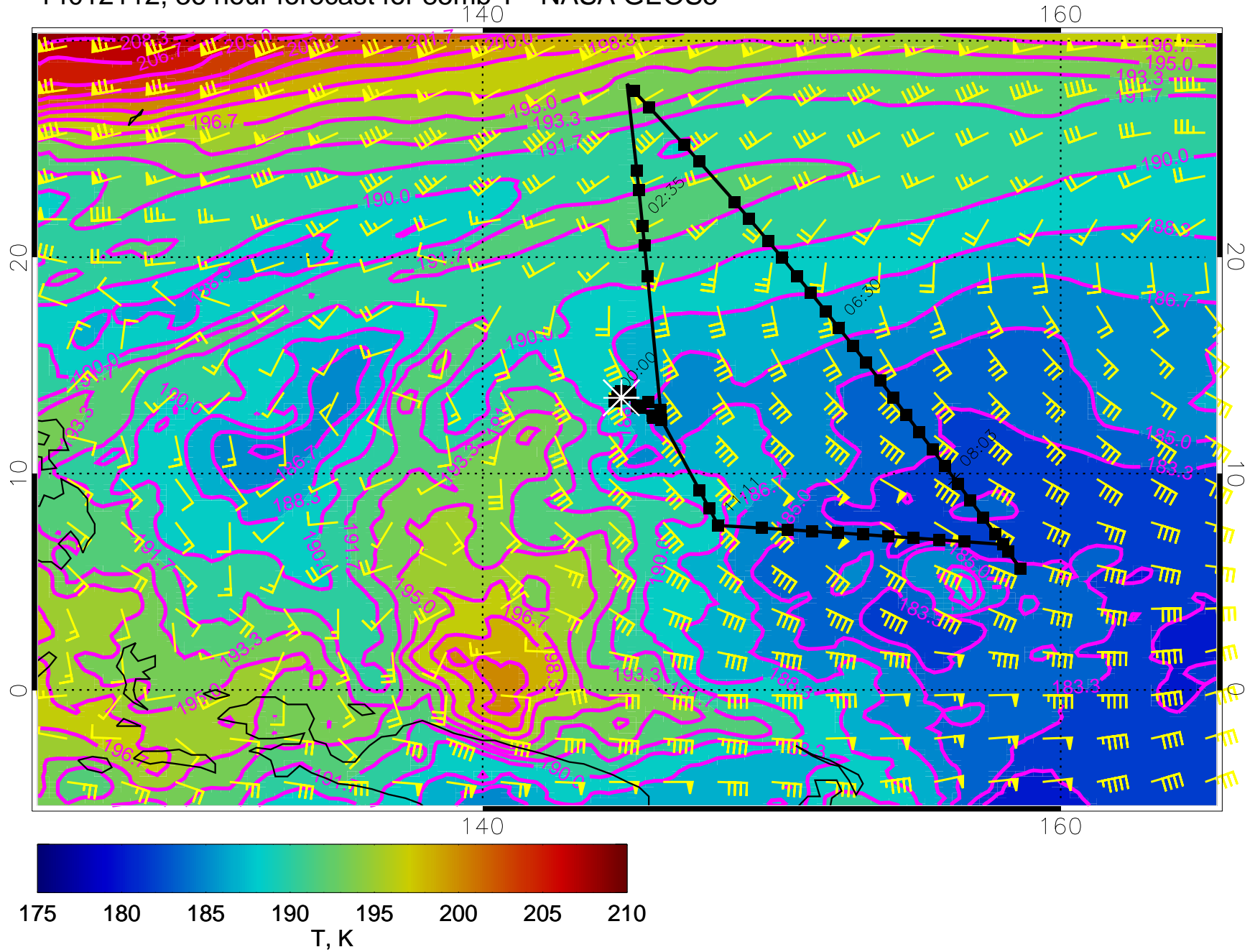
14012100, 24 hour forecast for 85mb T - NASA GEOS5



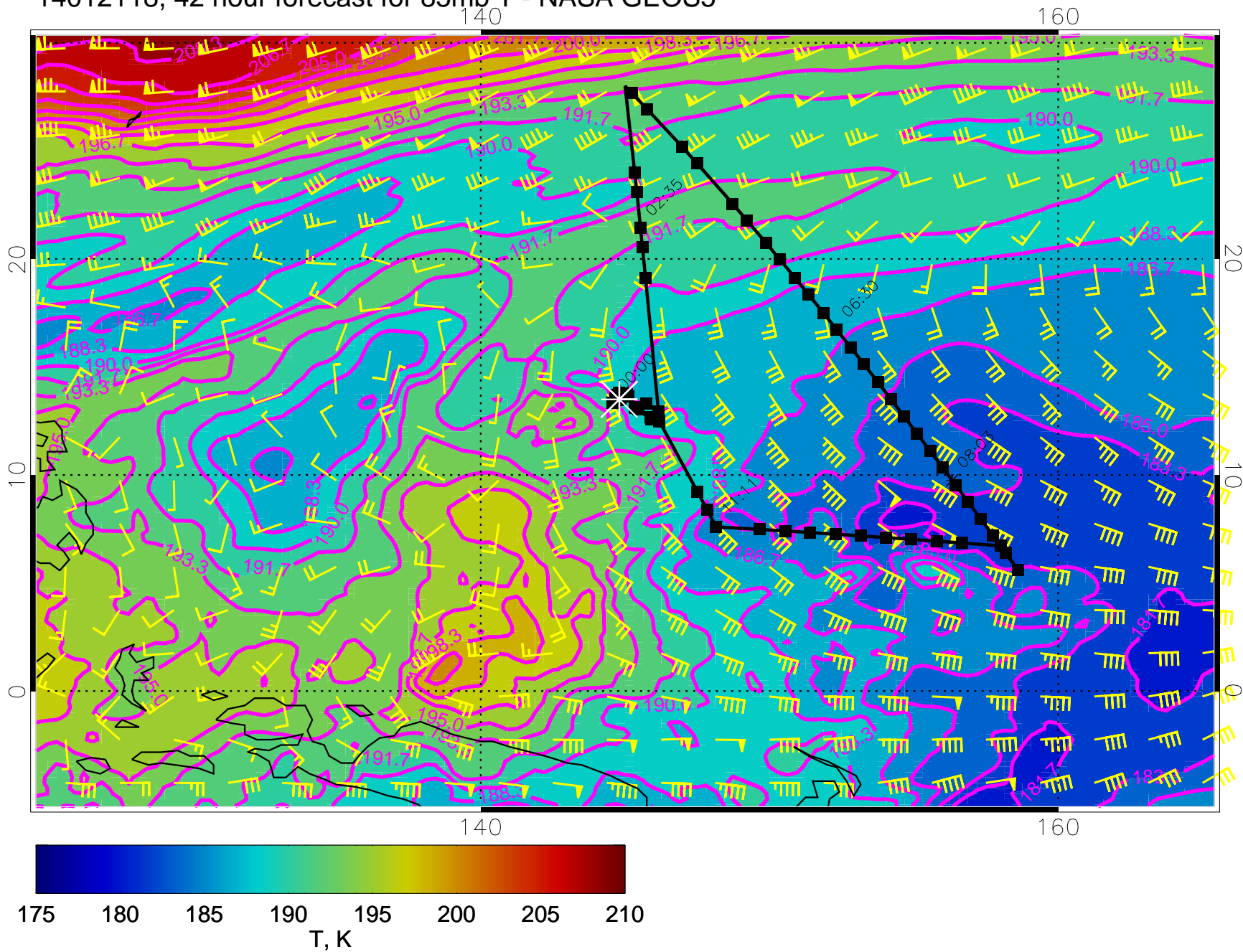
14012106, 30 hour forecast for 85mb T - NASA GEOS5



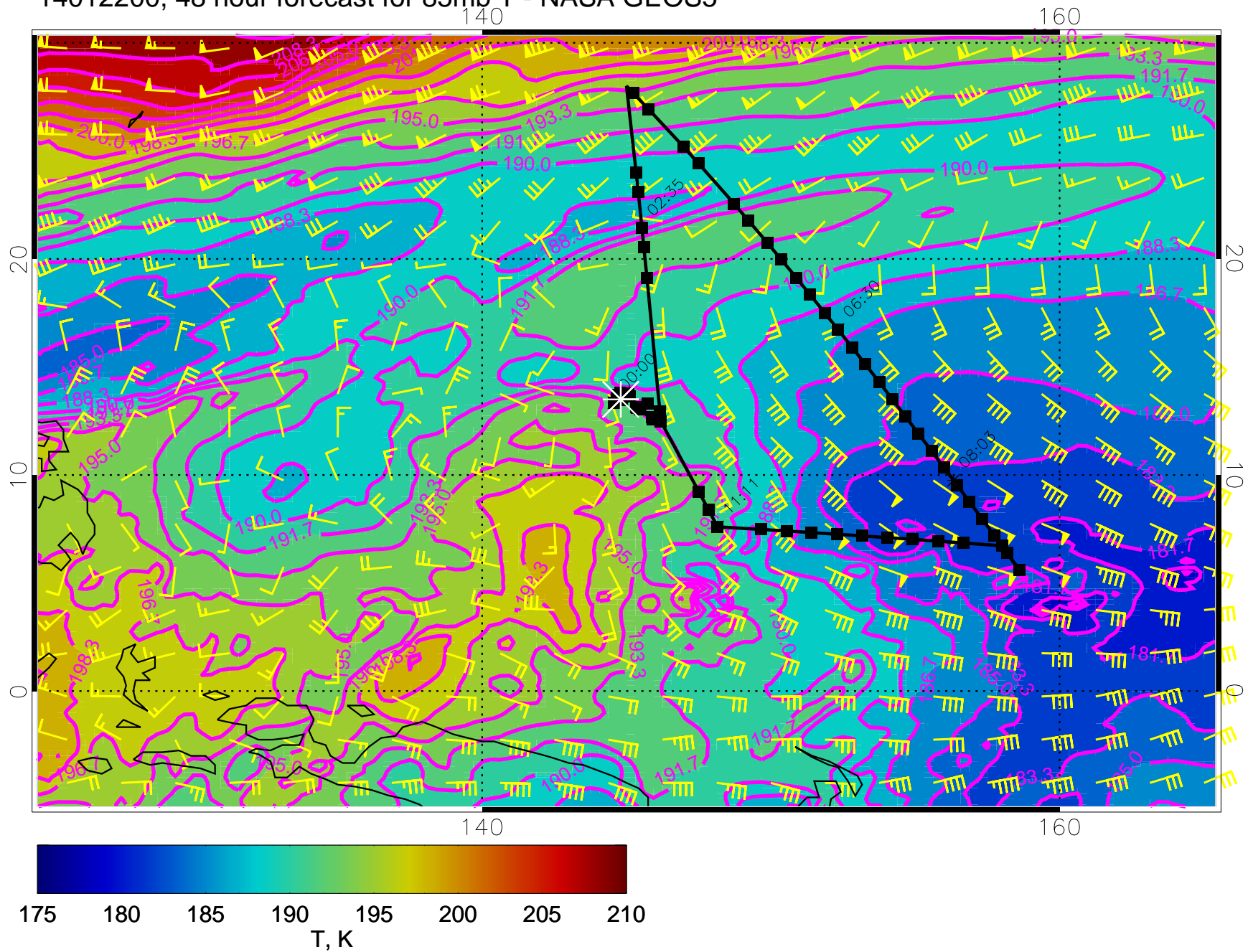
14012112, 36 hour forecast for 85mb T - NASA GEOS5



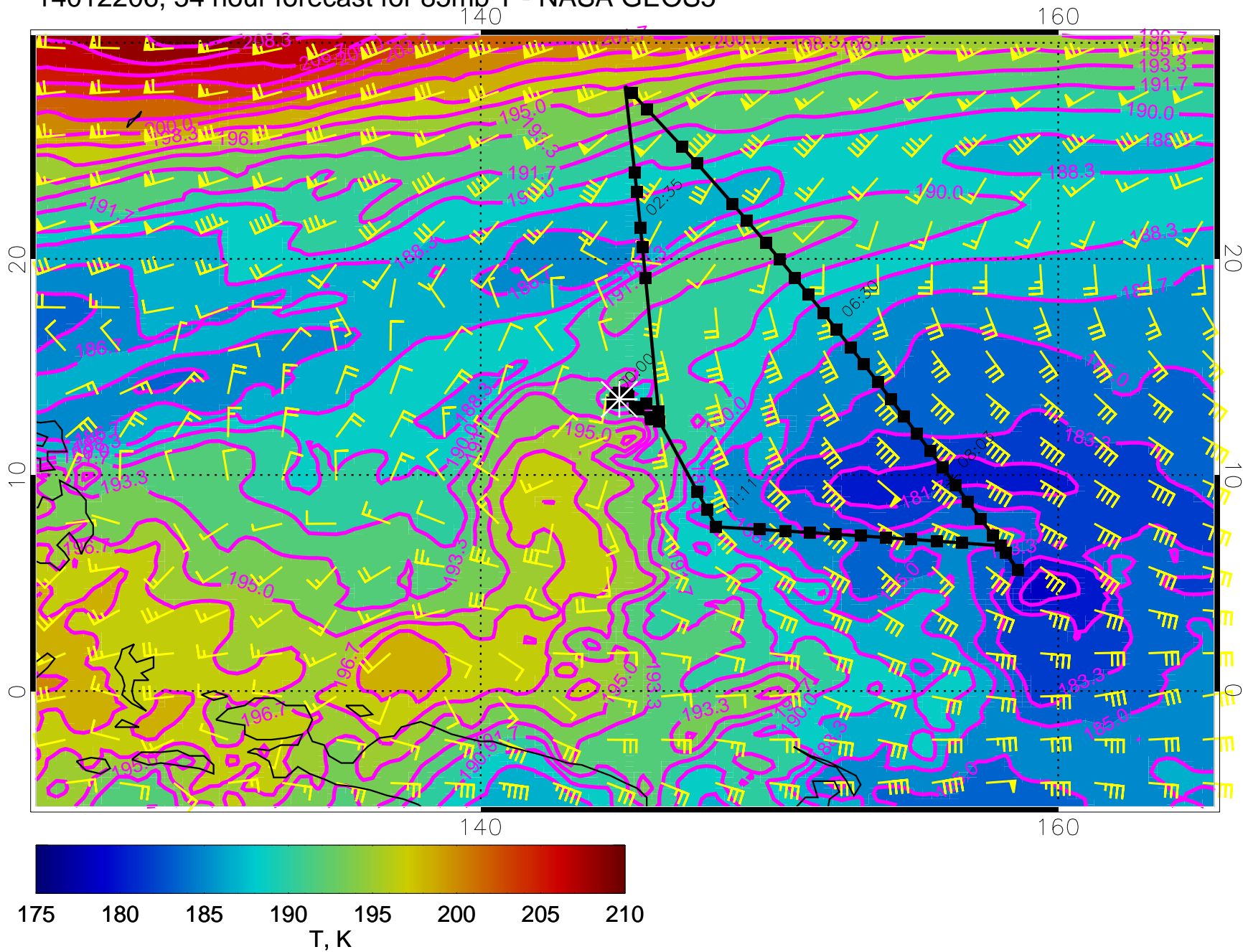
14012118, 42 hour forecast for 85mb T - NASA GEOS5



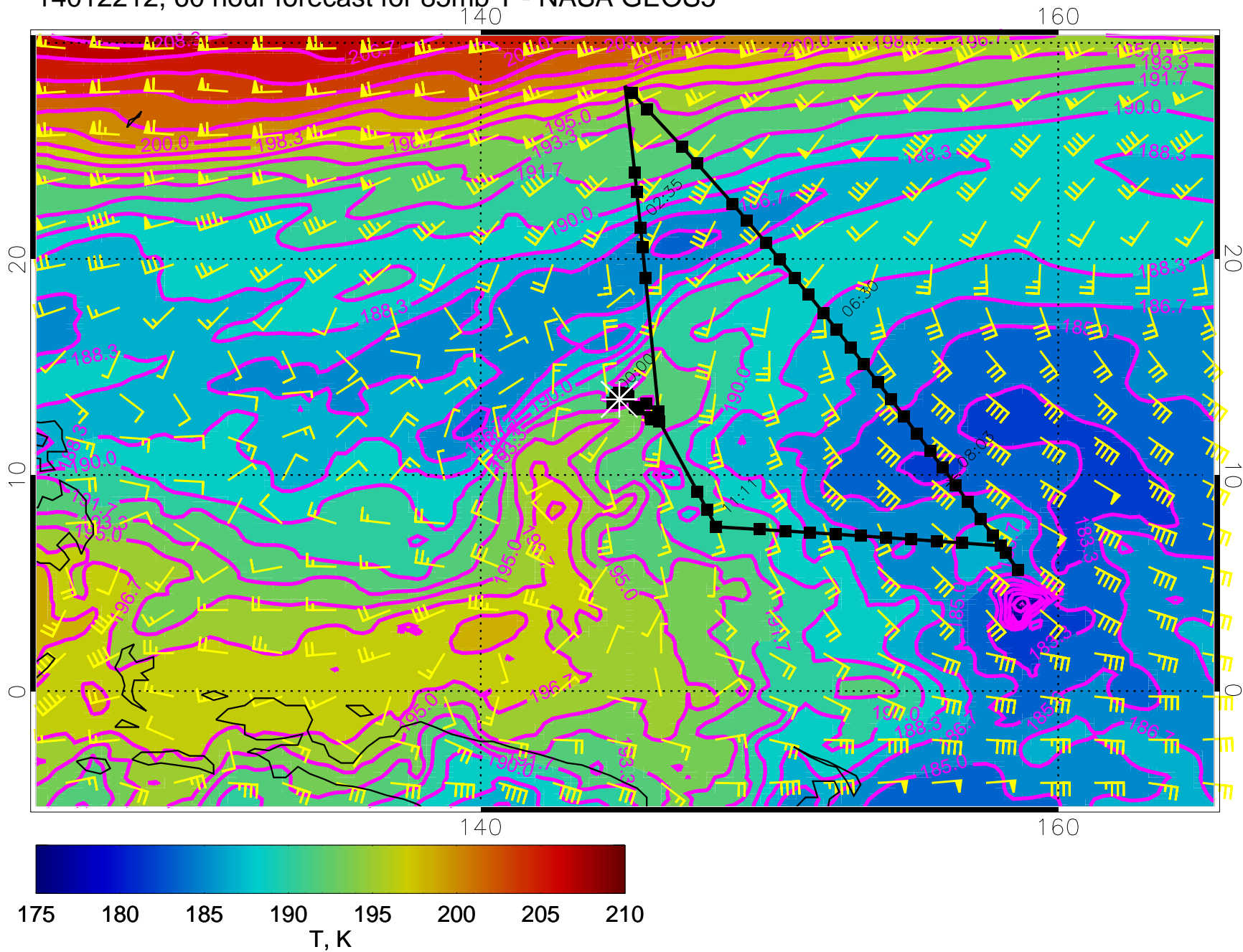
14012200, 48 hour forecast for 85mb T - NASA GEOS5



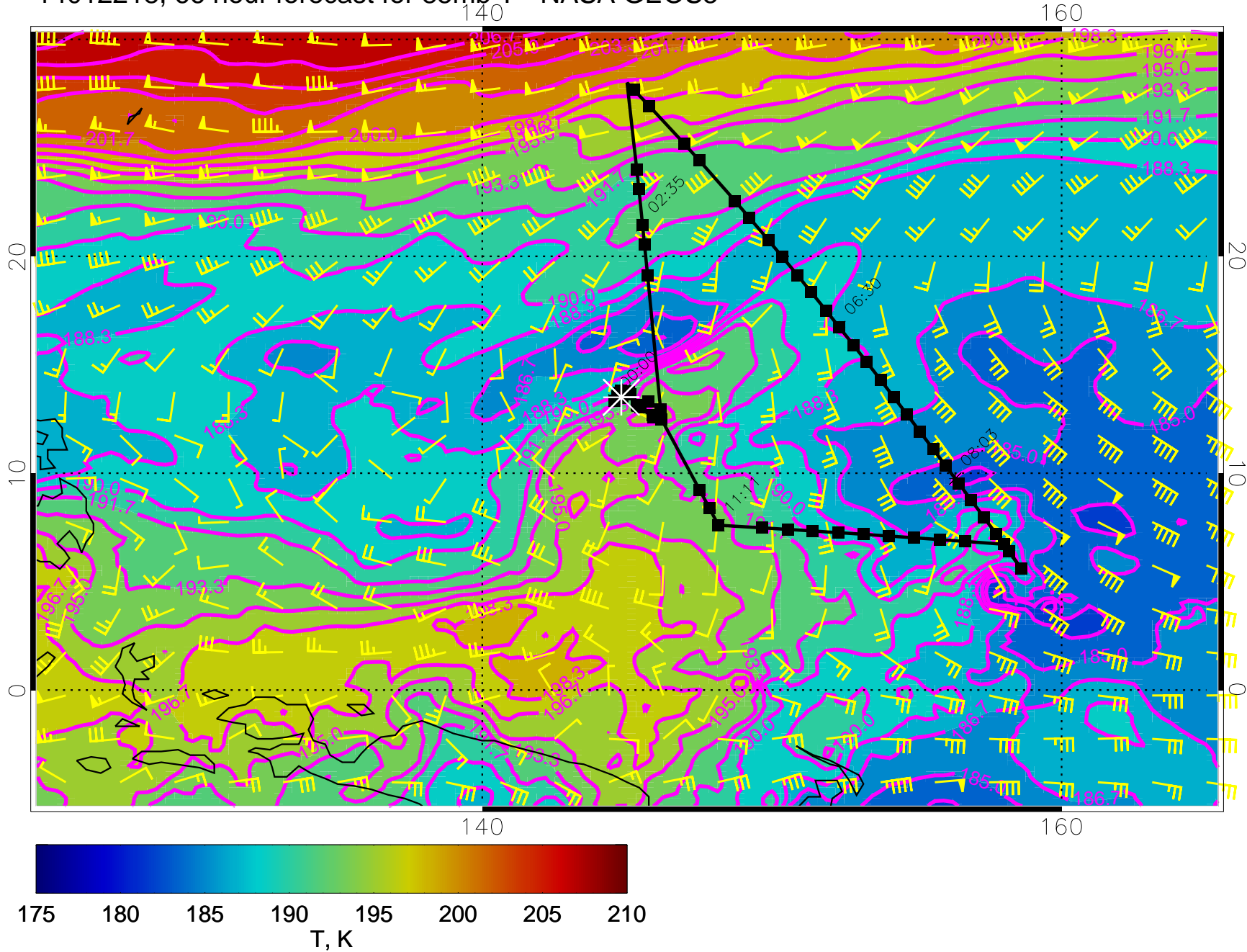
14012206, 54 hour forecast for 85mb T - NASA GEOS5



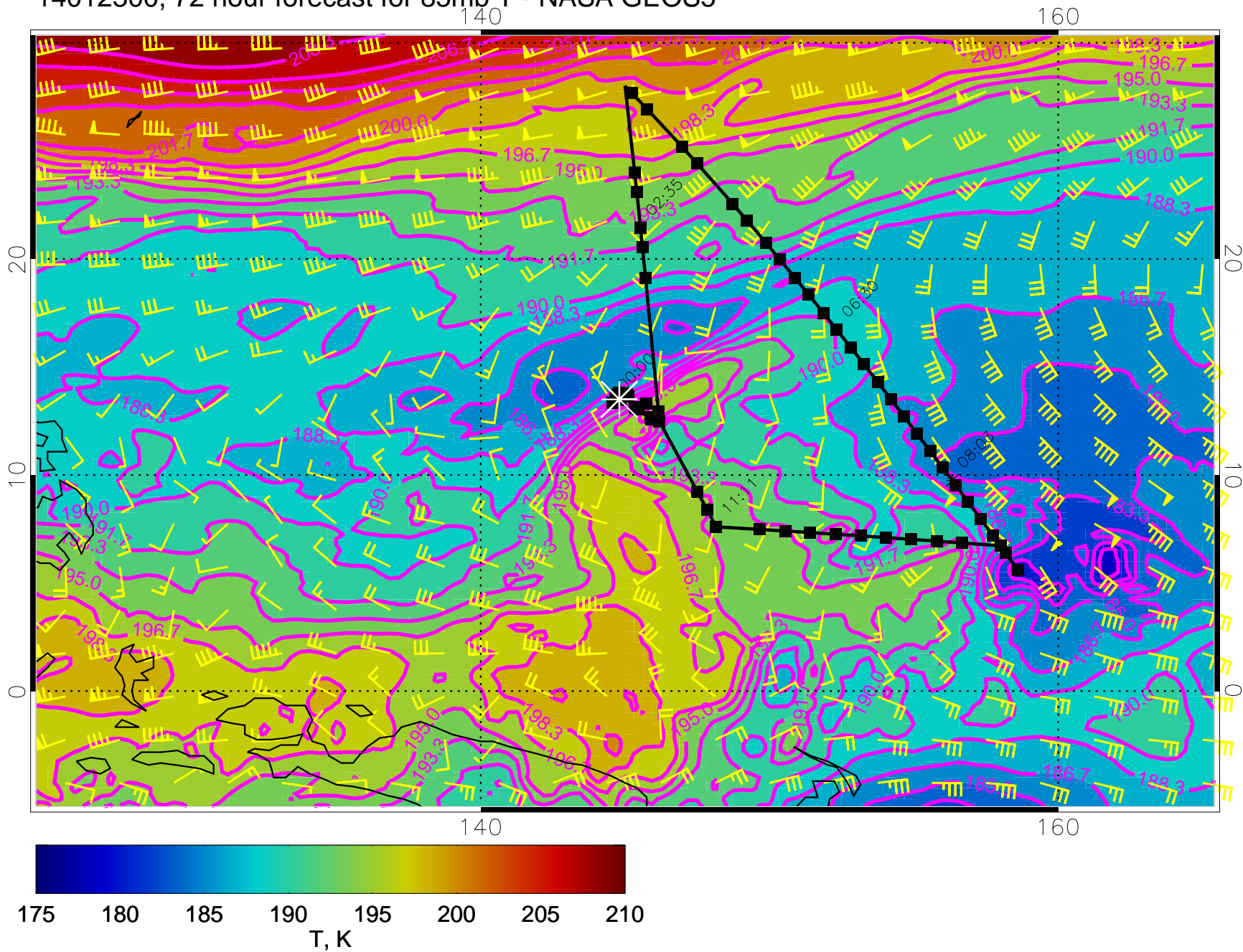
14012212, 60 hour forecast for 85mb T - NASA GEOS5



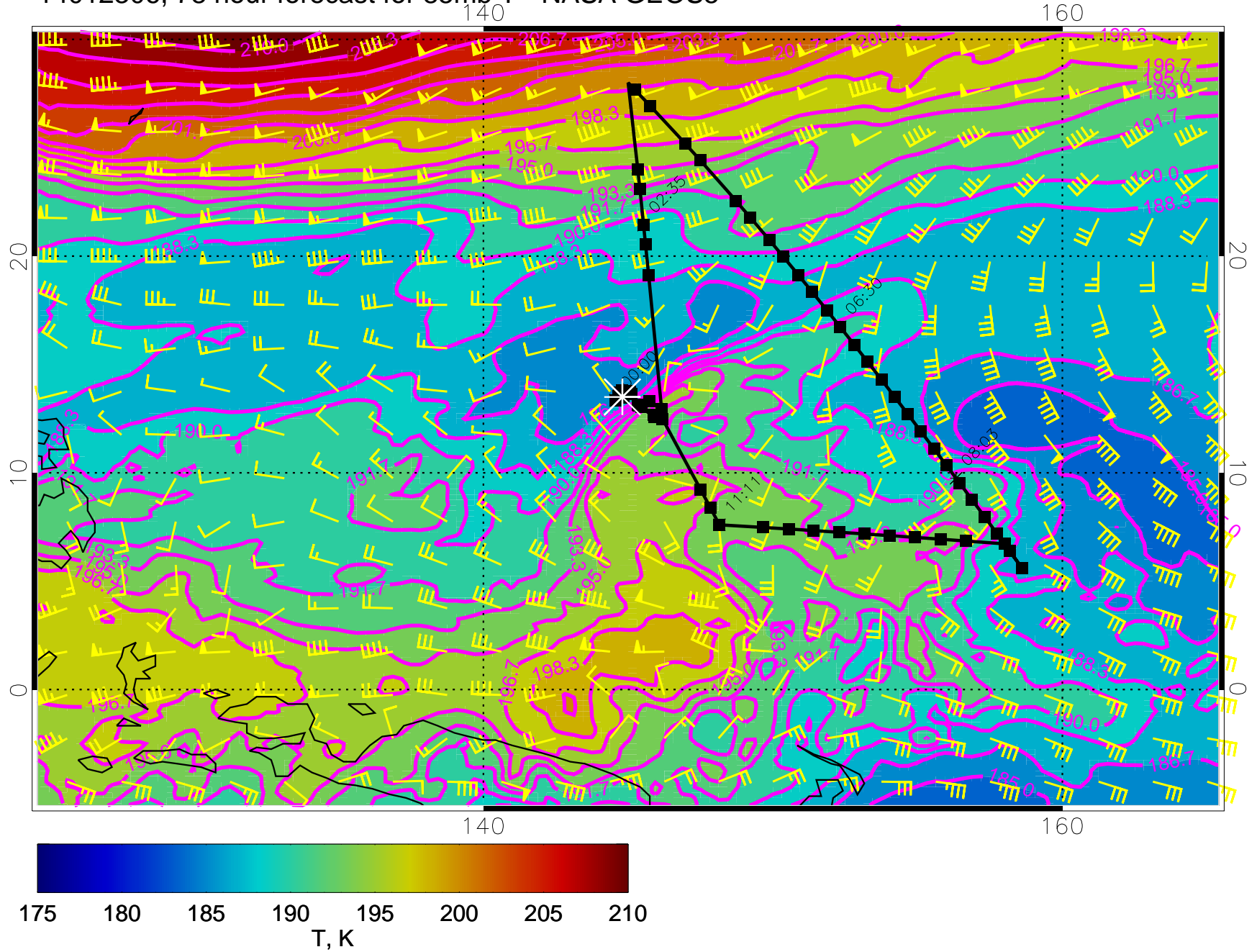
14012218, 66 hour forecast for 85mb T - NASA GEOS5



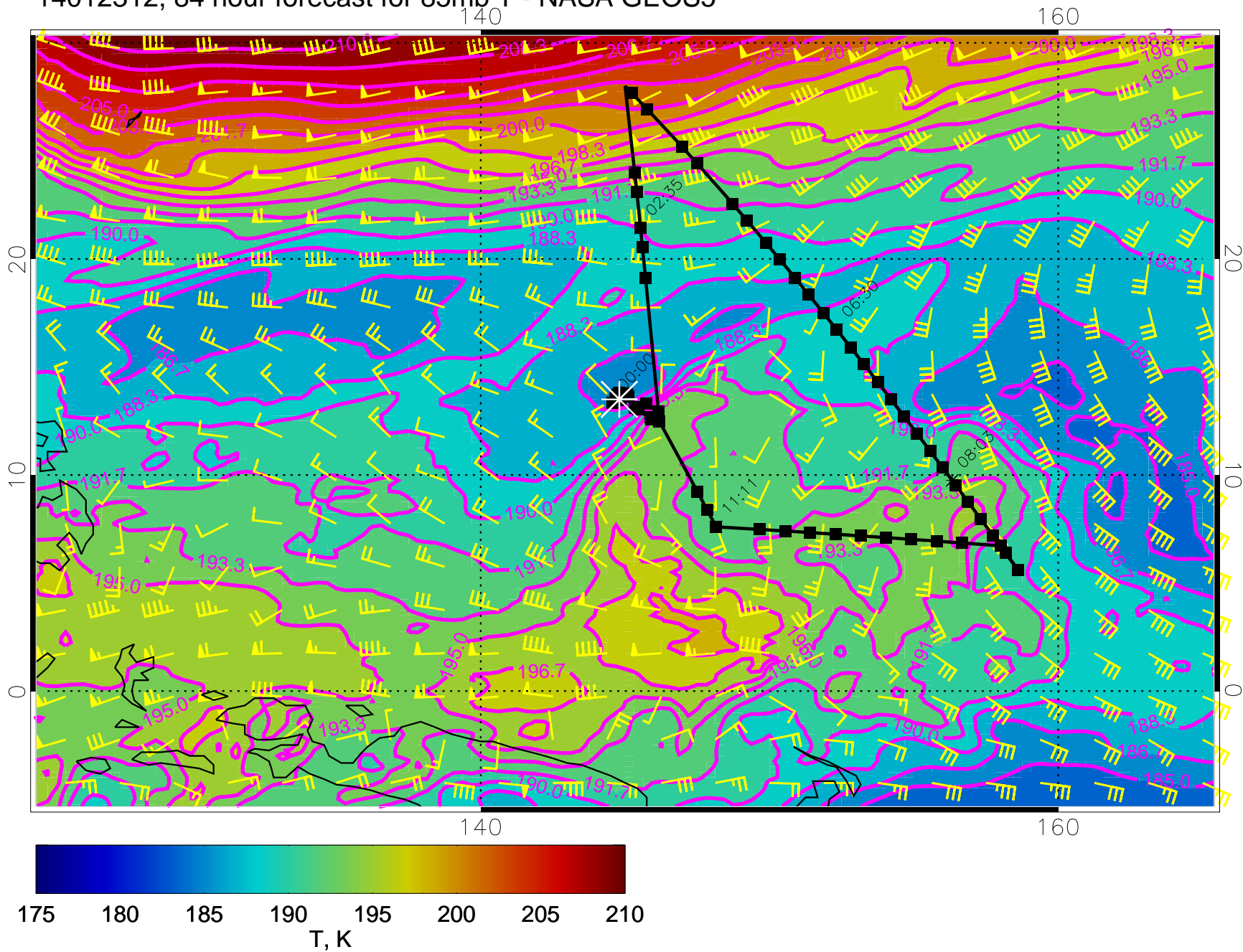
14012300, 72 hour forecast for 85mb T - NASA GEOS5



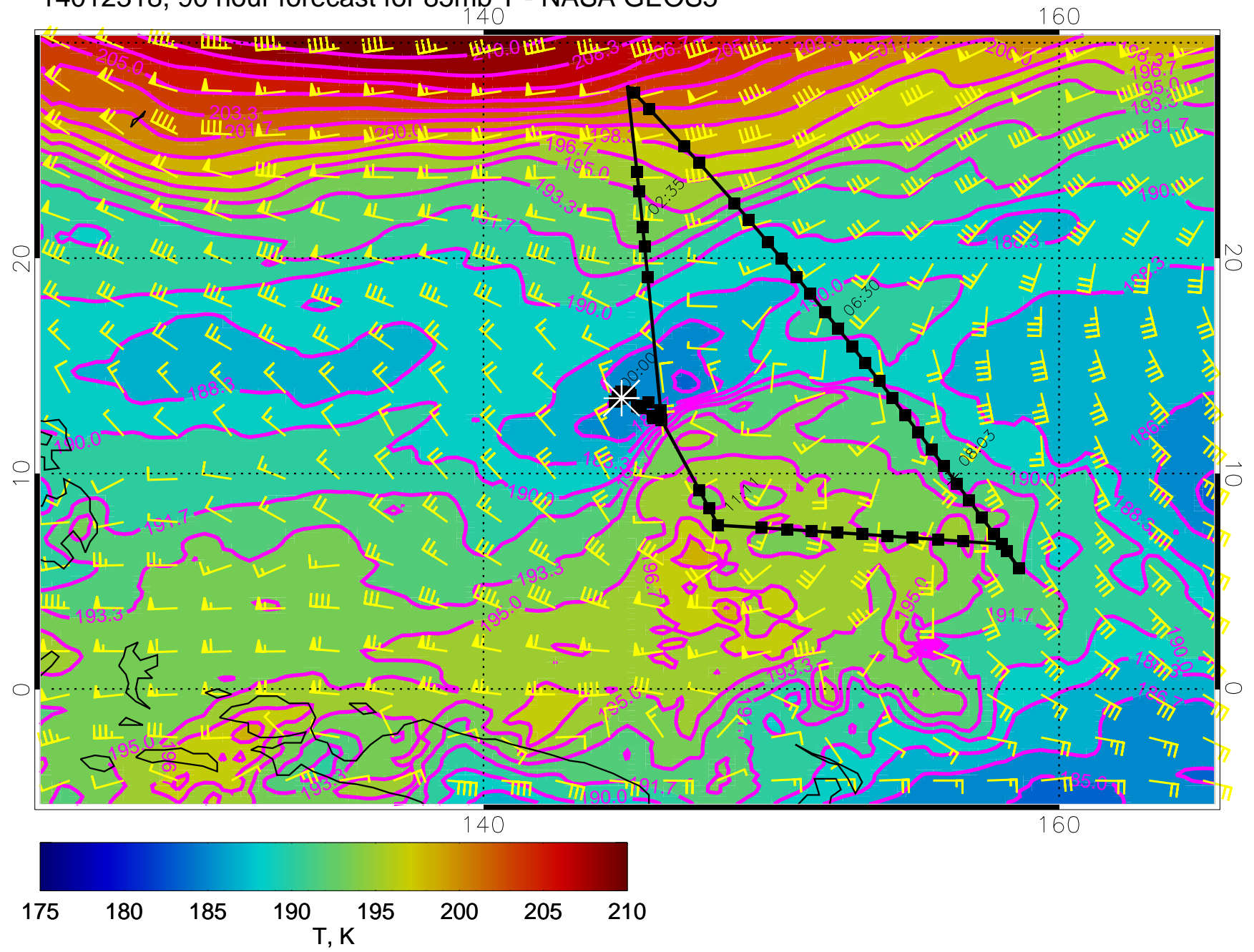
14012306, 78 hour forecast for 85mb T - NASA GEOS5



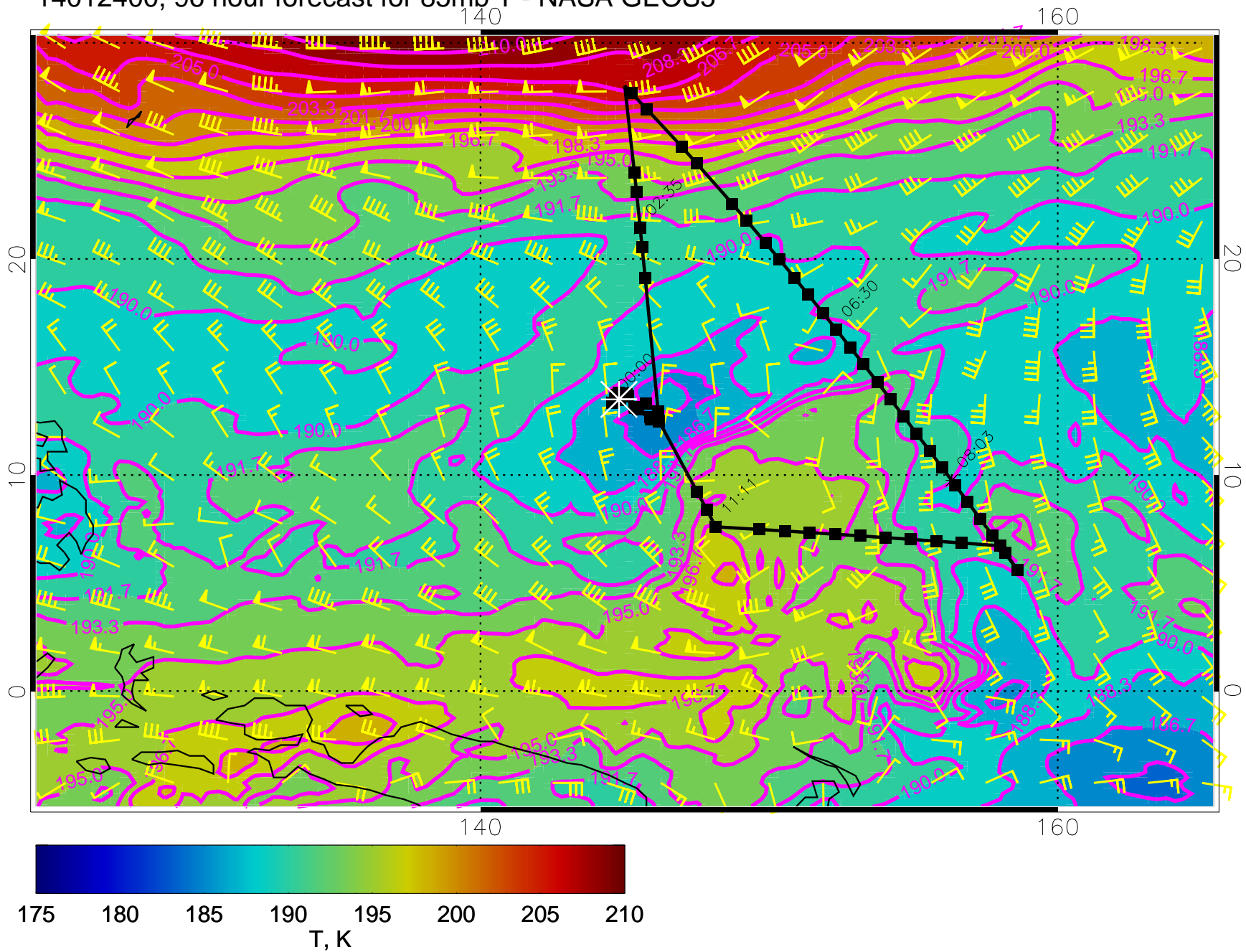
14012312, 84 hour forecast for 85mb T - NASA GEOS5



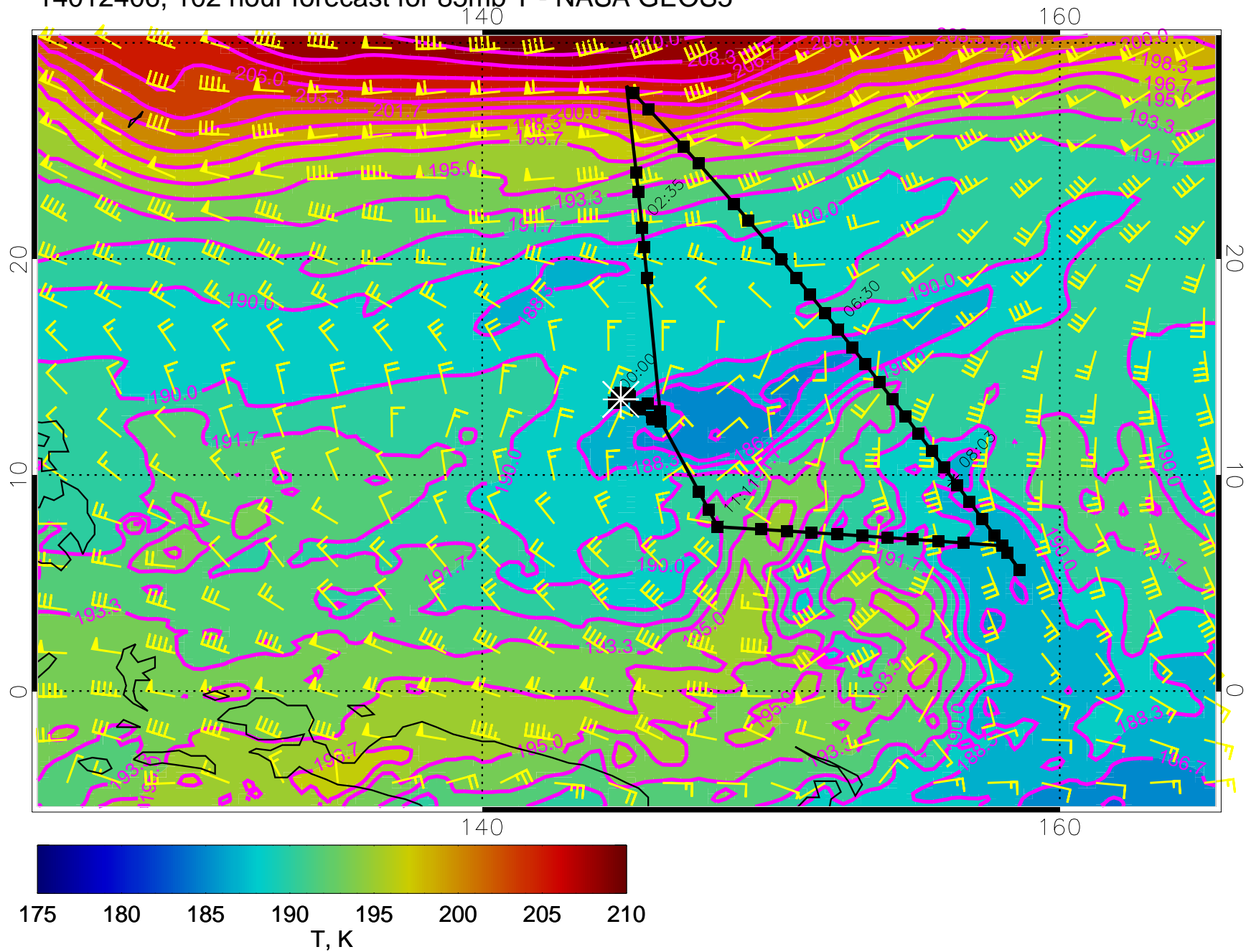
14012318, 90 hour forecast for 85mb T - NASA GEOS5



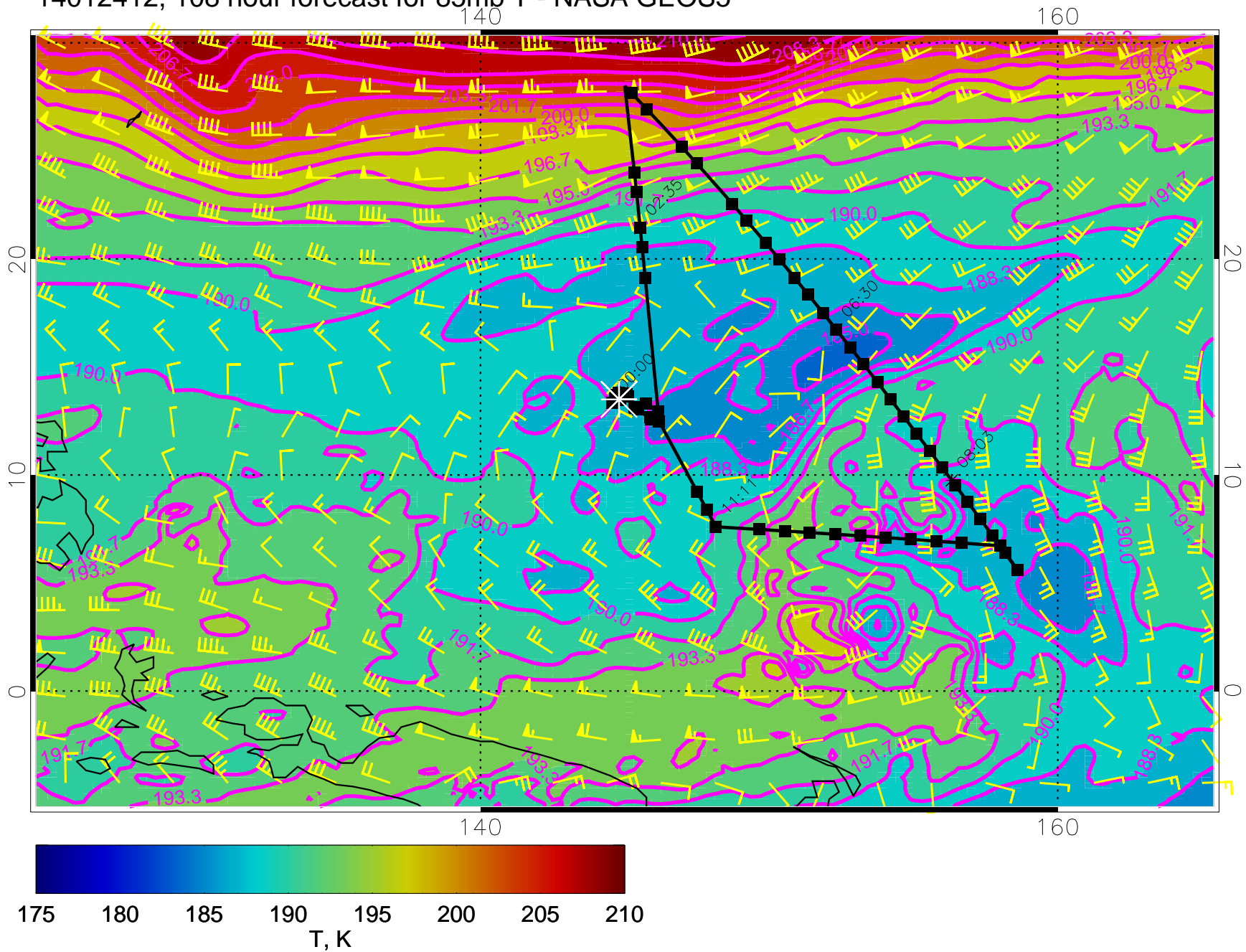
14012400, 96 hour forecast for 85mb T - NASA GEOS5



14012406, 102 hour forecast for 85mb T - NASA GEOS5



14012412, 108 hour forecast for 85mb T - NASA GEOS5



14012500, 120 hour forecast for 85mb T - NASA GEOS5

