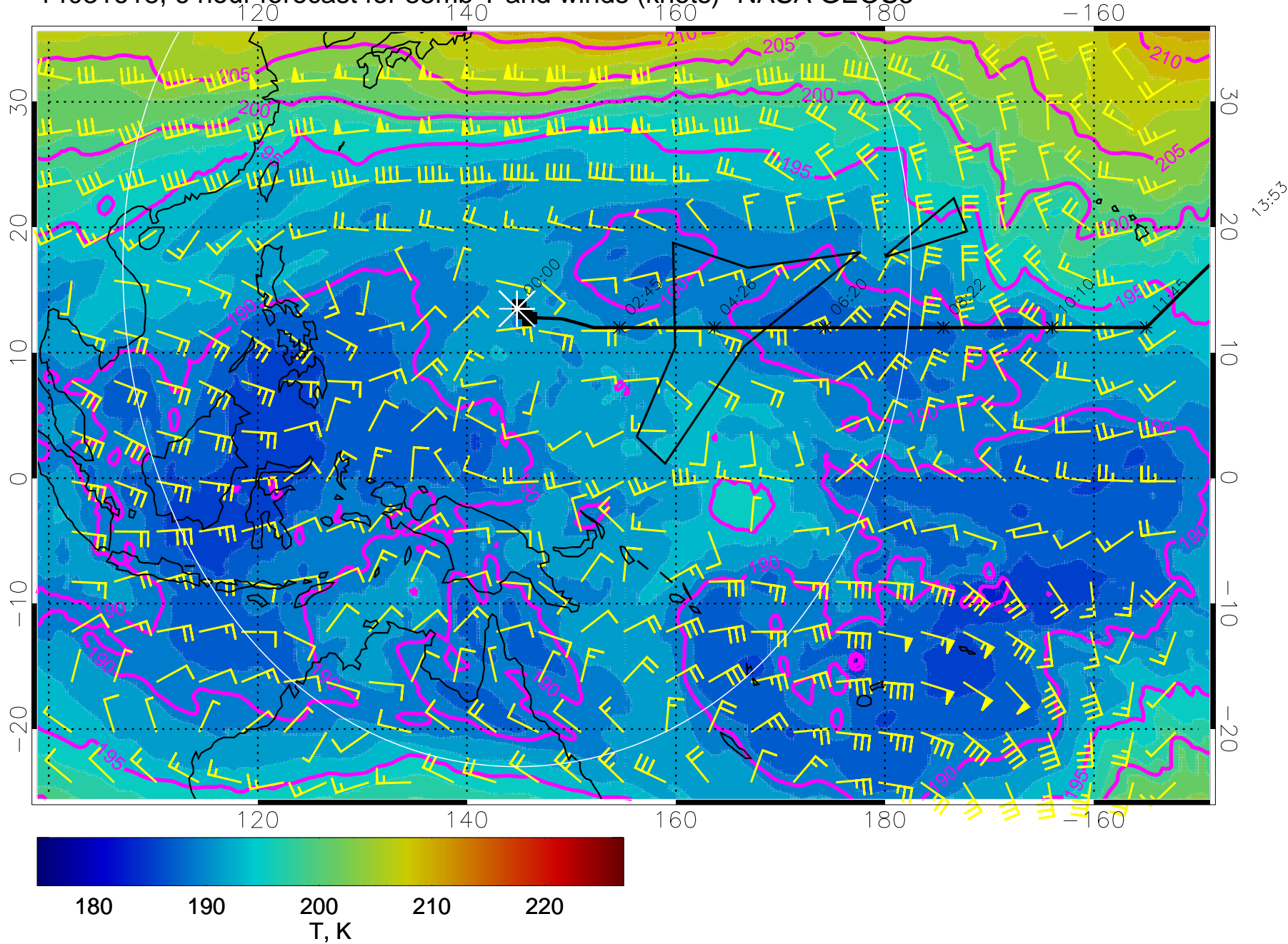
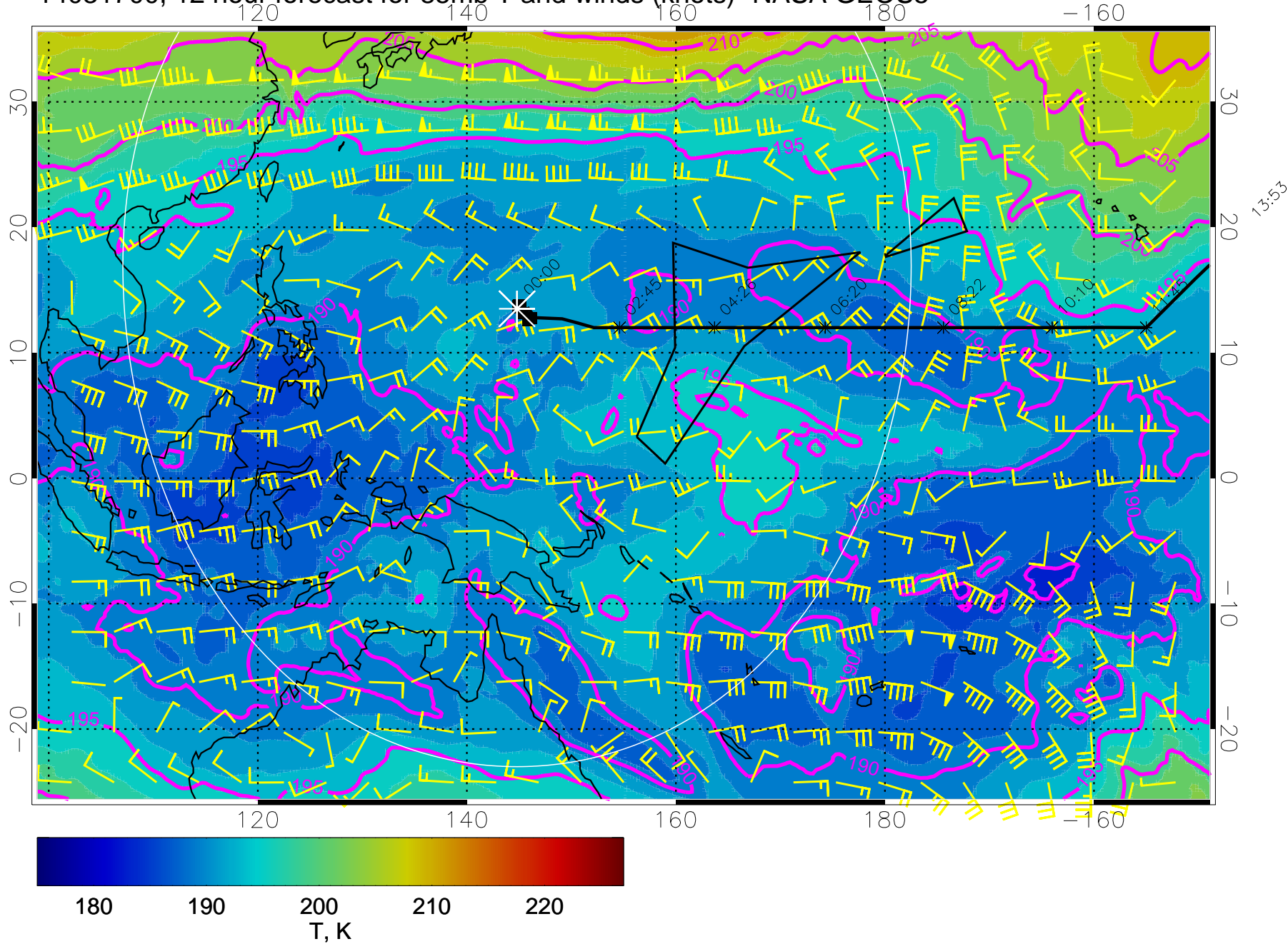


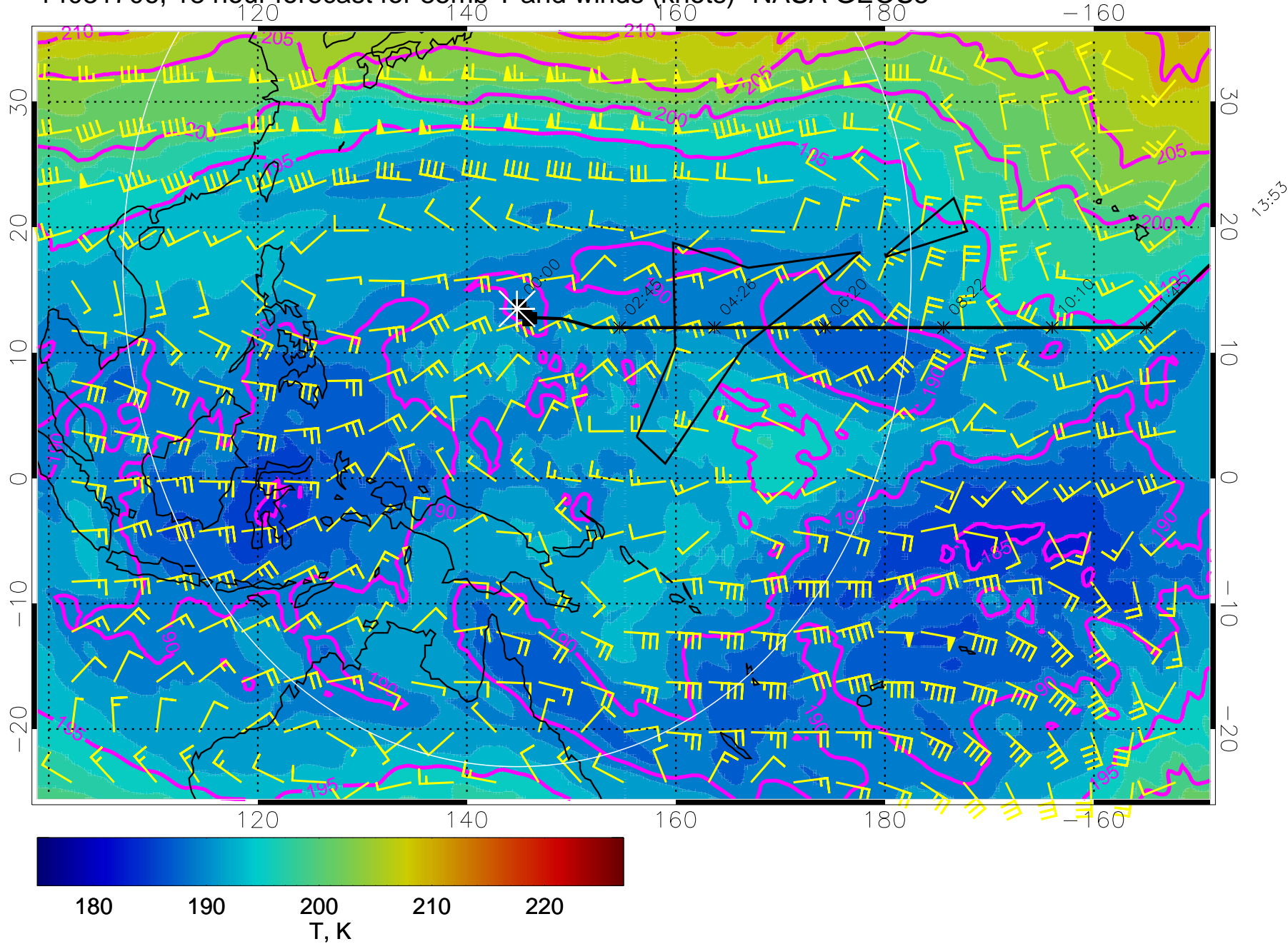
14031618, 6 hour forecast for 85mb T and winds (knots)- NASA GEOS5



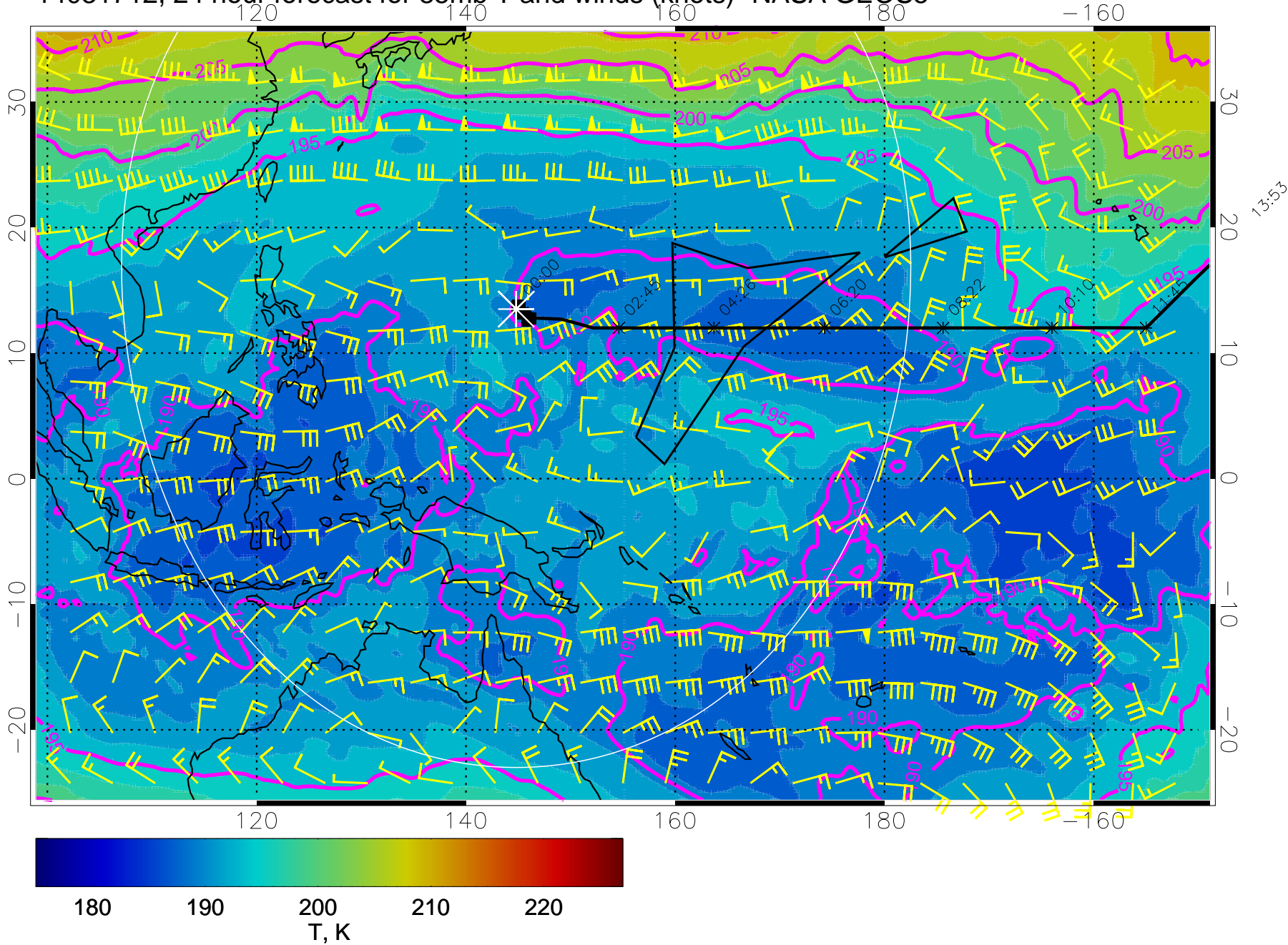
14031700, 12 hour forecast for 85mb T and winds (knots)- NASA GEOS5



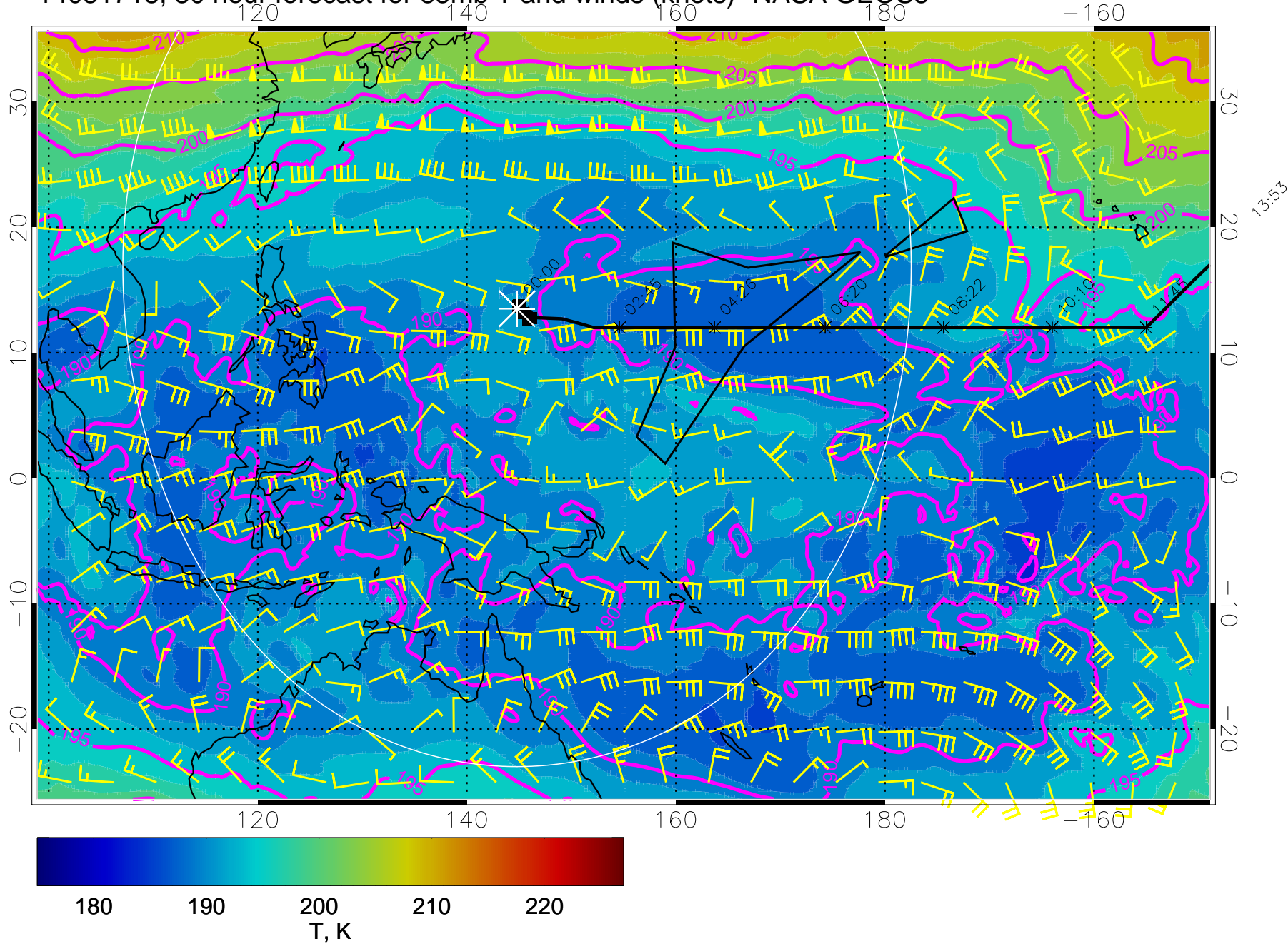
14031706, 18 hour forecast for 85mb T and winds (knots)- NASA GEOS5



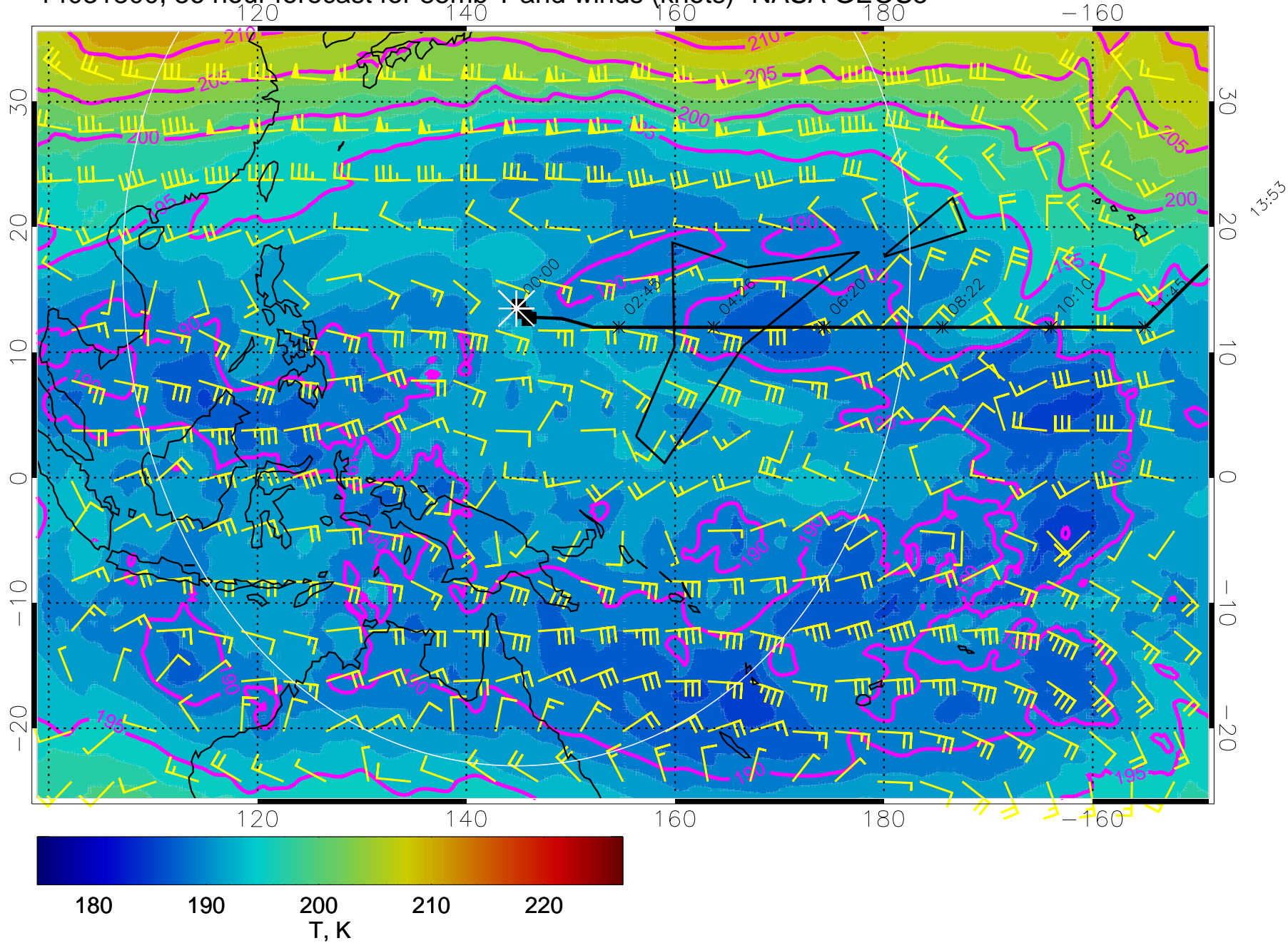
14031712, 24 hour forecast for 85mb T and winds (knots)- NASA GEOS5



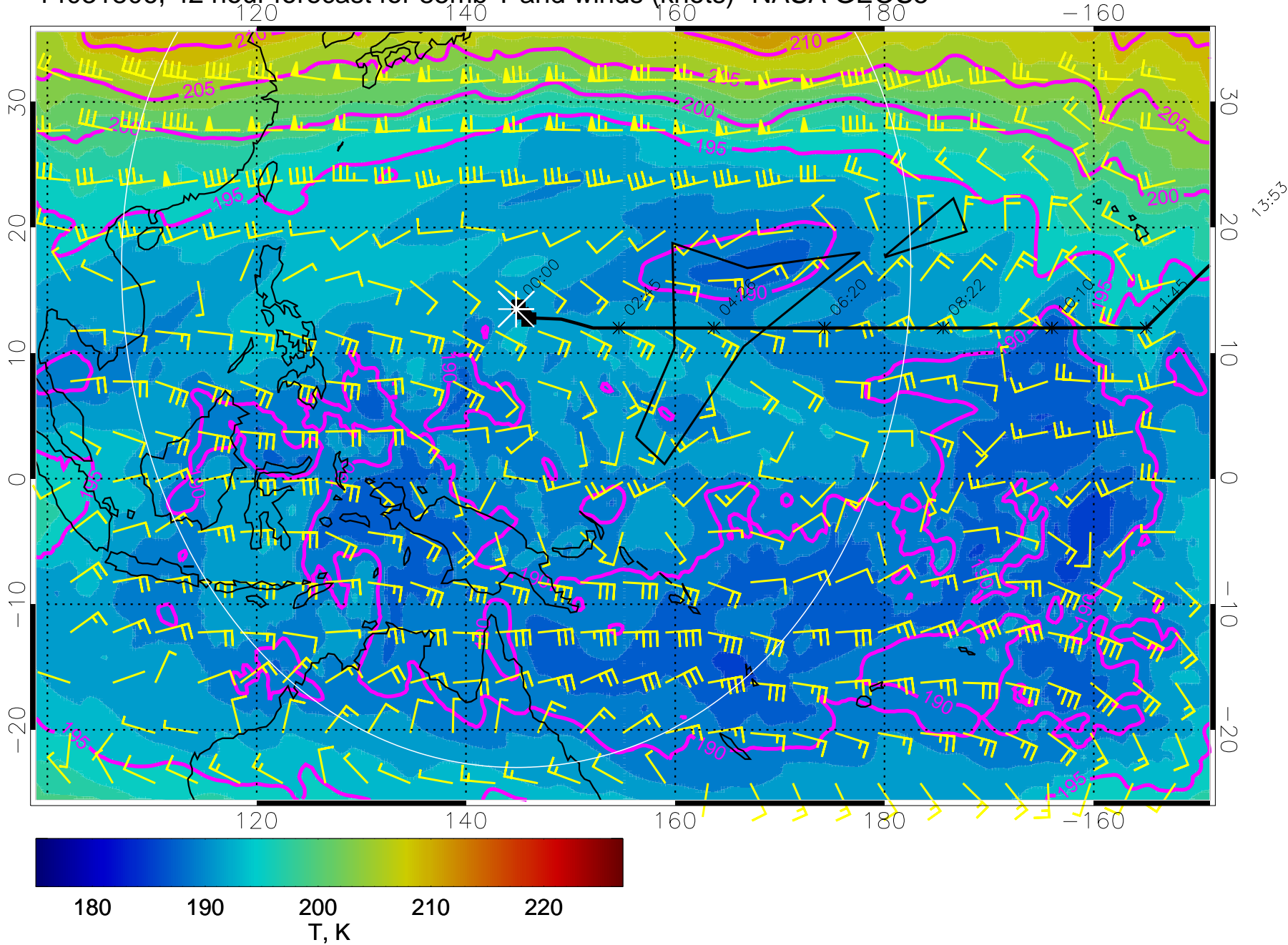
14031718, 30 hour forecast for 85mb T and winds (knots)- NASA GEOS5



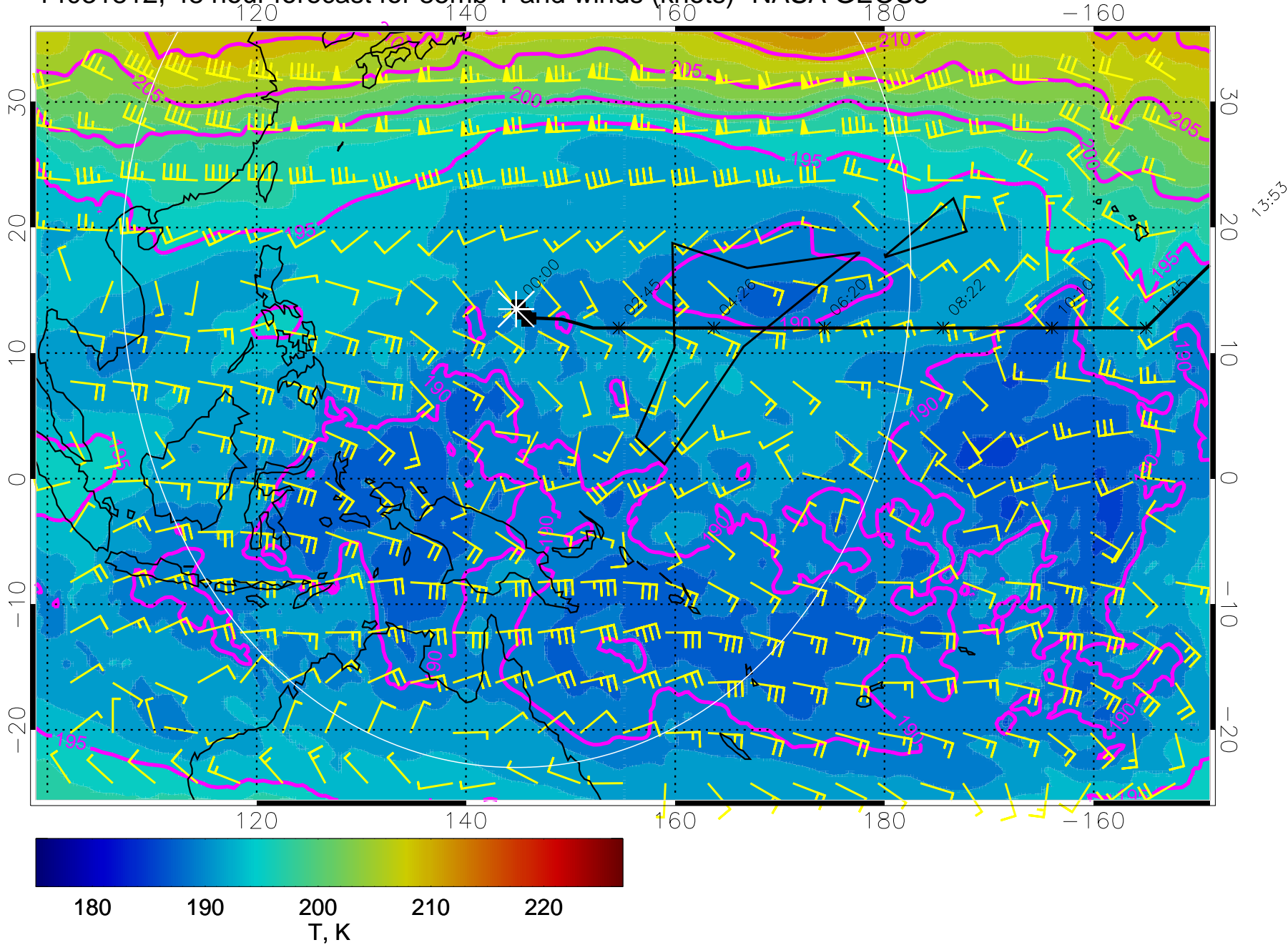
14031800, 36 hour forecast for 85mb T and winds (knots)- NASA GEOS5



14031806, 42 hour forecast for 85mb T and winds (knots)- NASA GEOS5

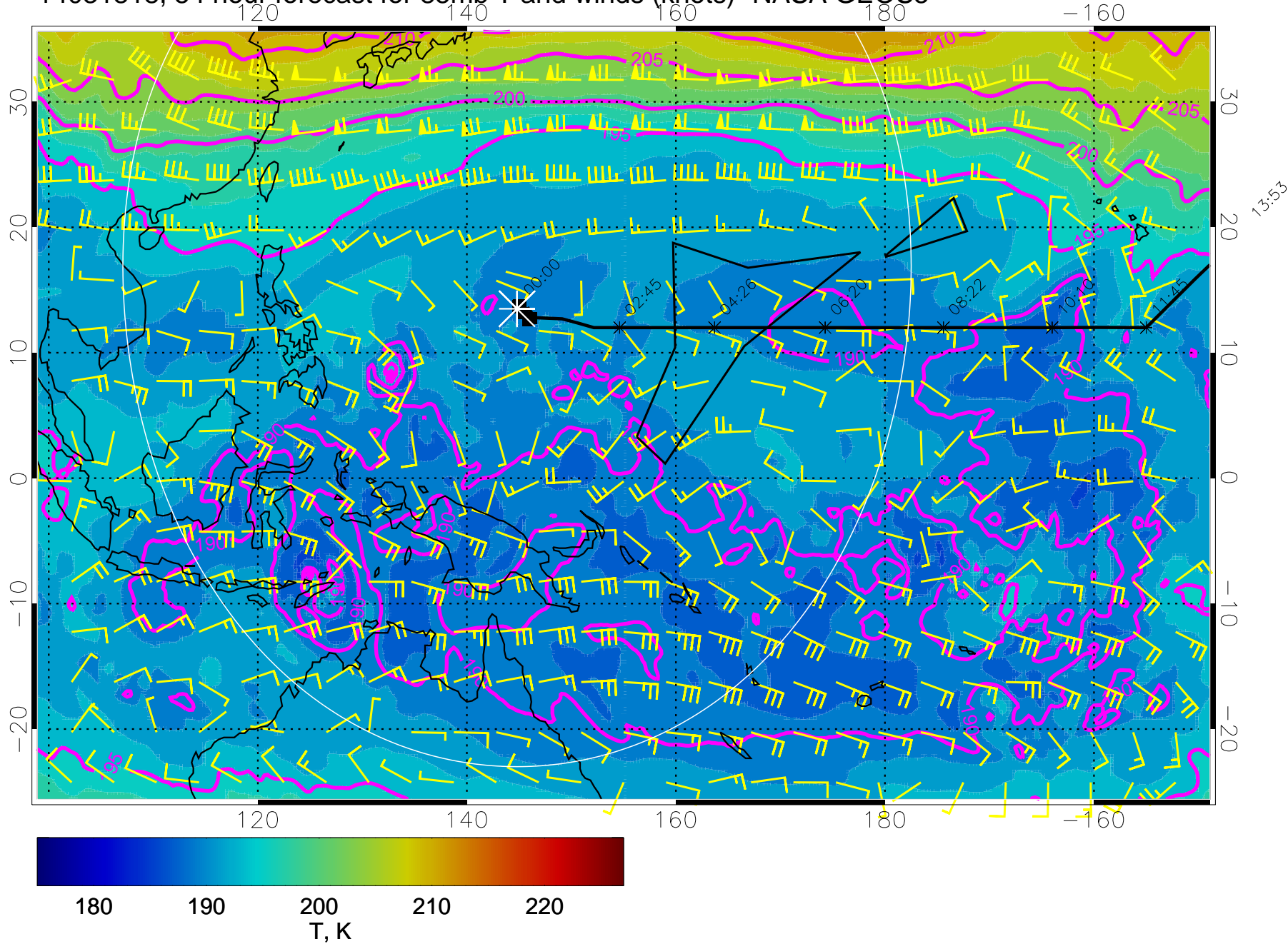


14031812, 48 hour forecast for 85mb T and winds (knots)- NASA GEOS5

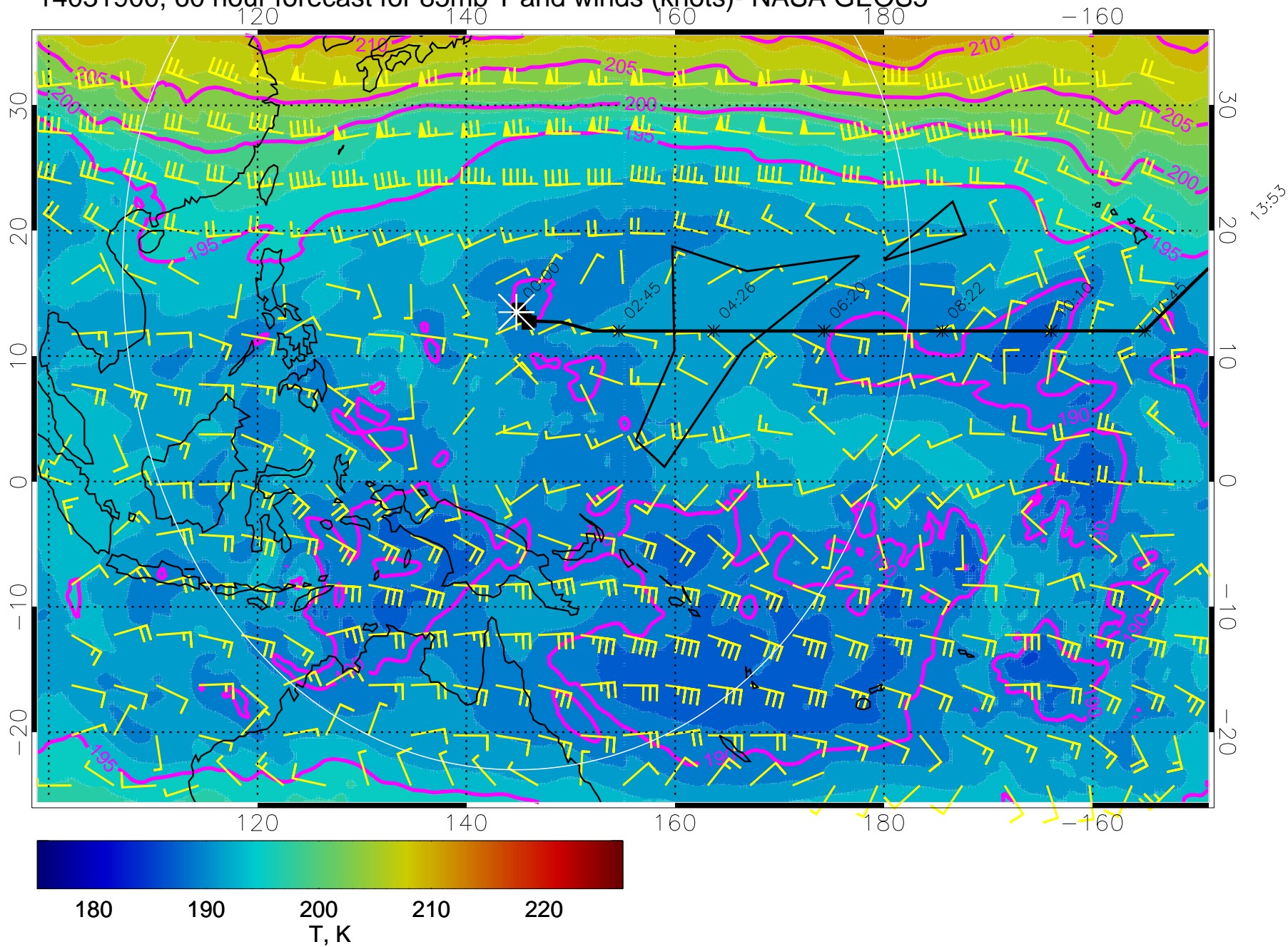




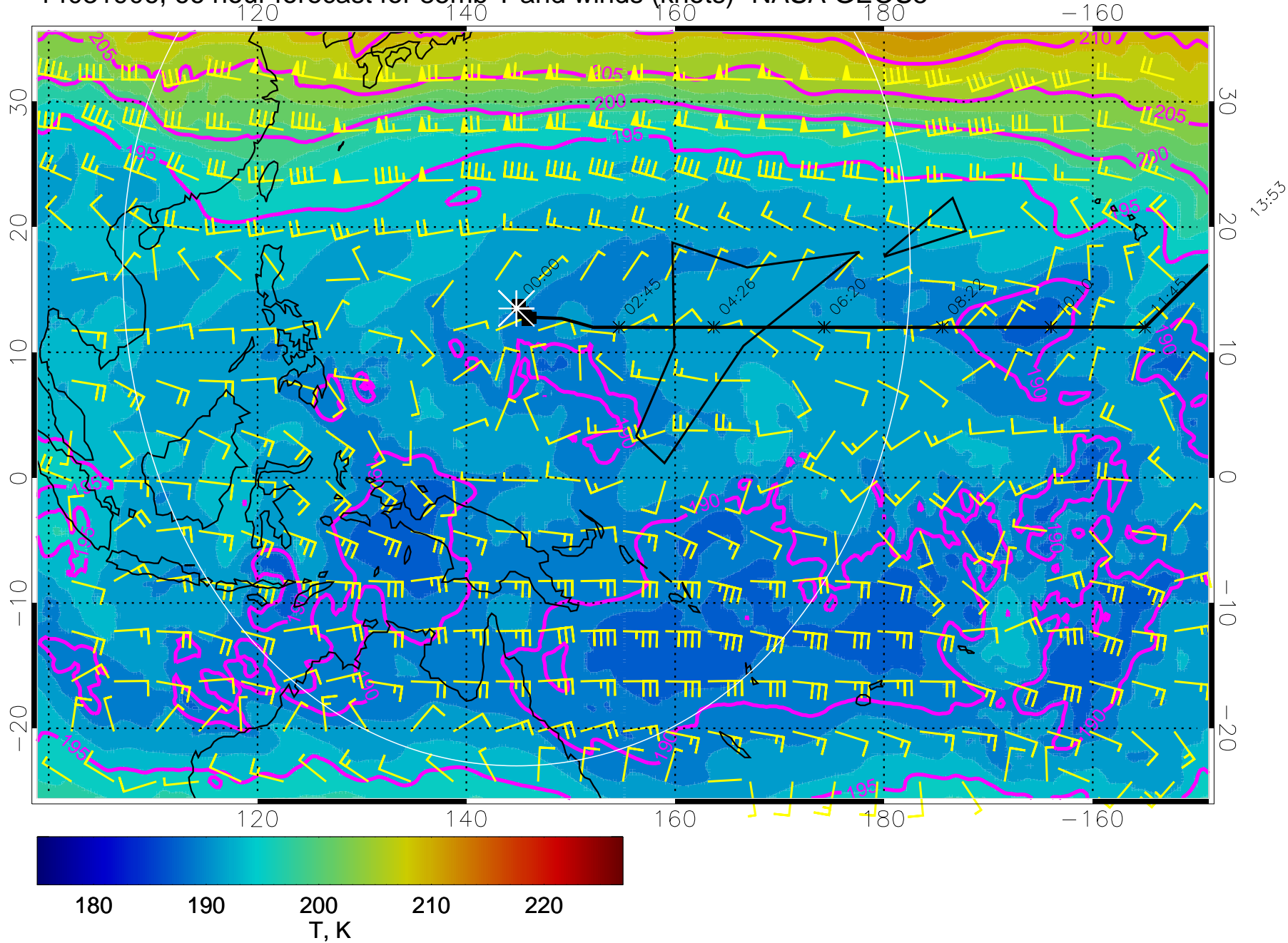
14031818, 54 hour forecast for 85mb T and winds (knots)- NASA GEOS5



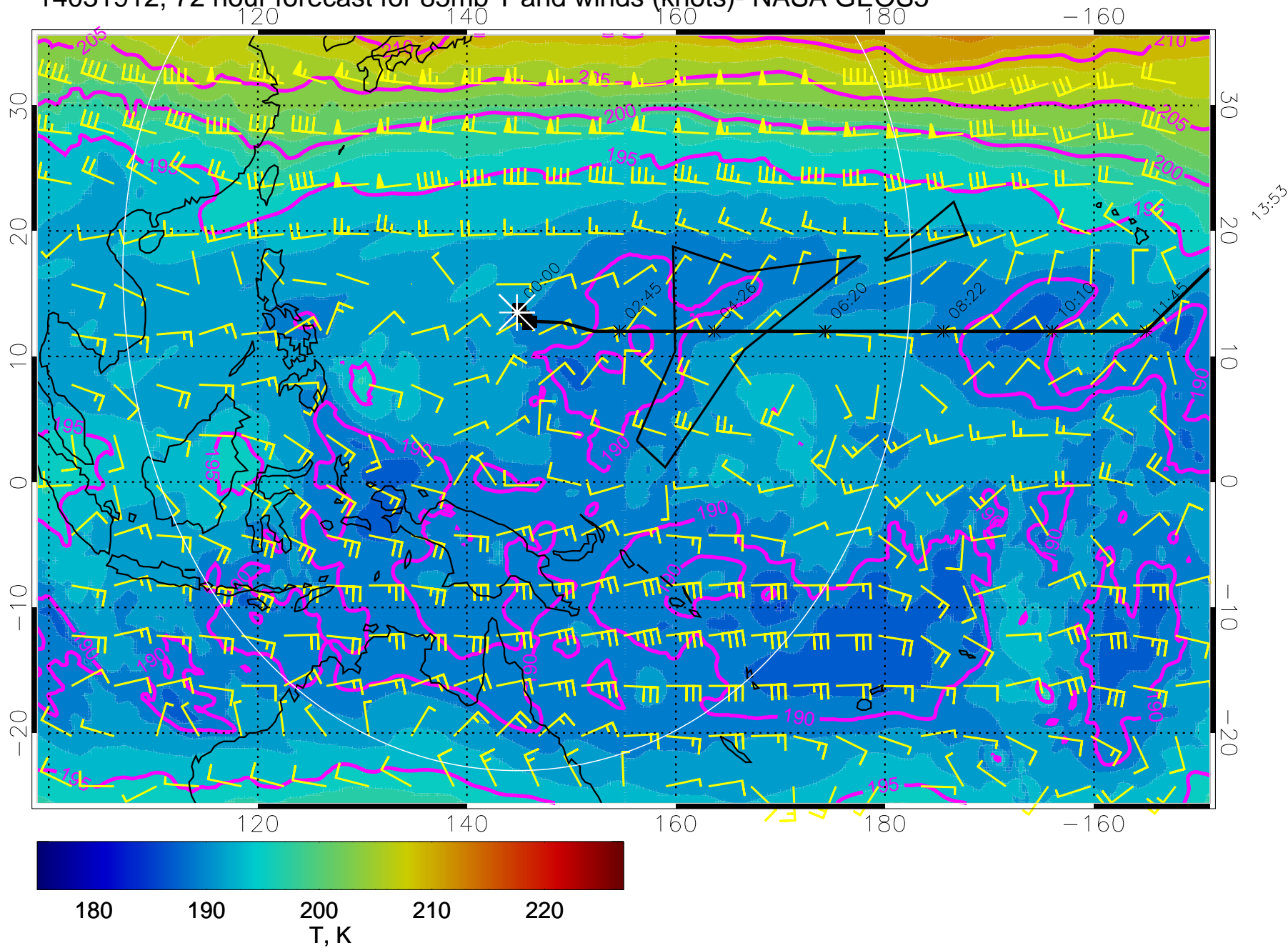
14031900, 60 hour forecast for 85mb T and winds (knots)- NASA GEOS5



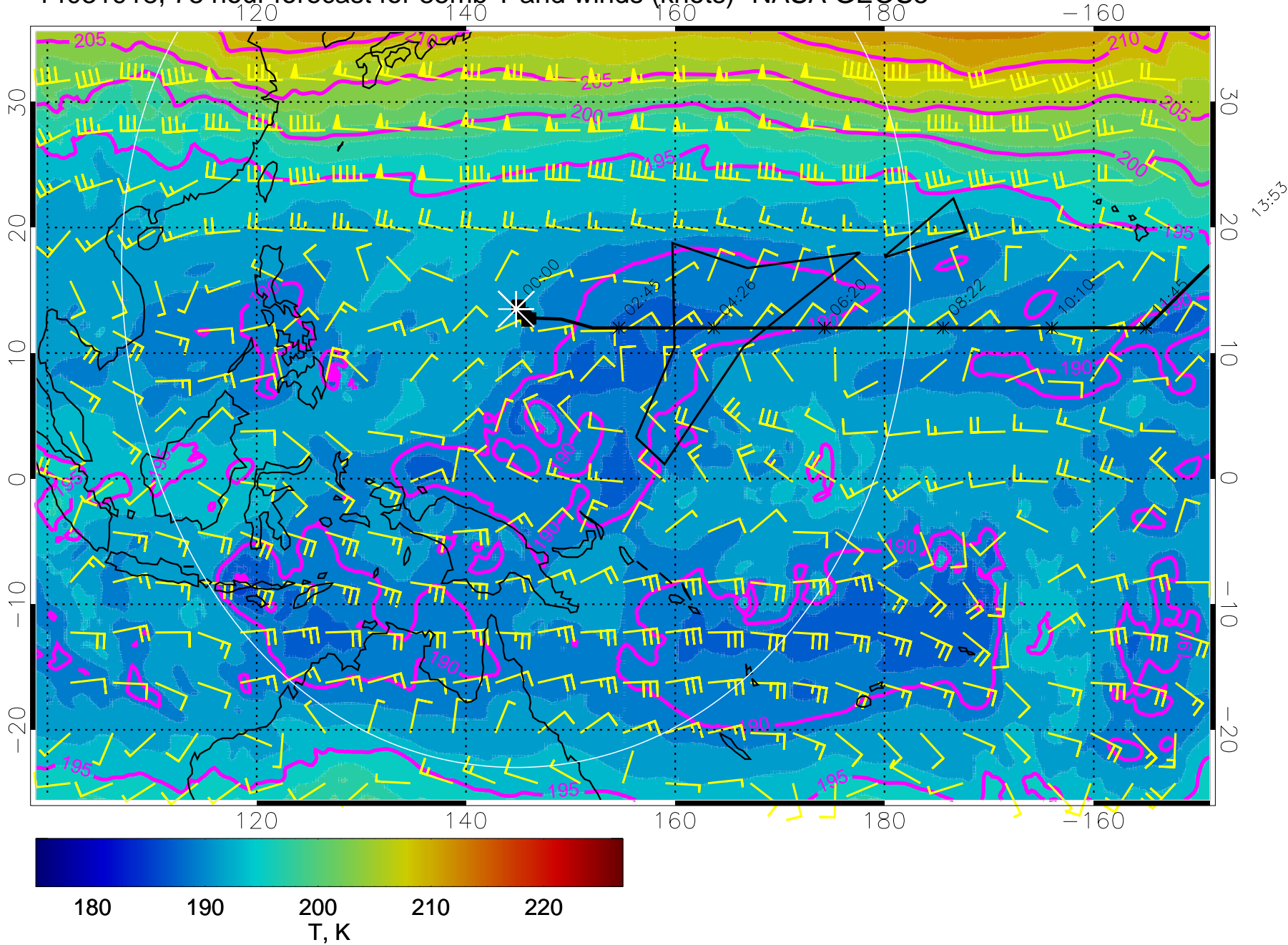
14031906, 66 hour forecast for 85mb T and winds (knots)- NASA GEOS5



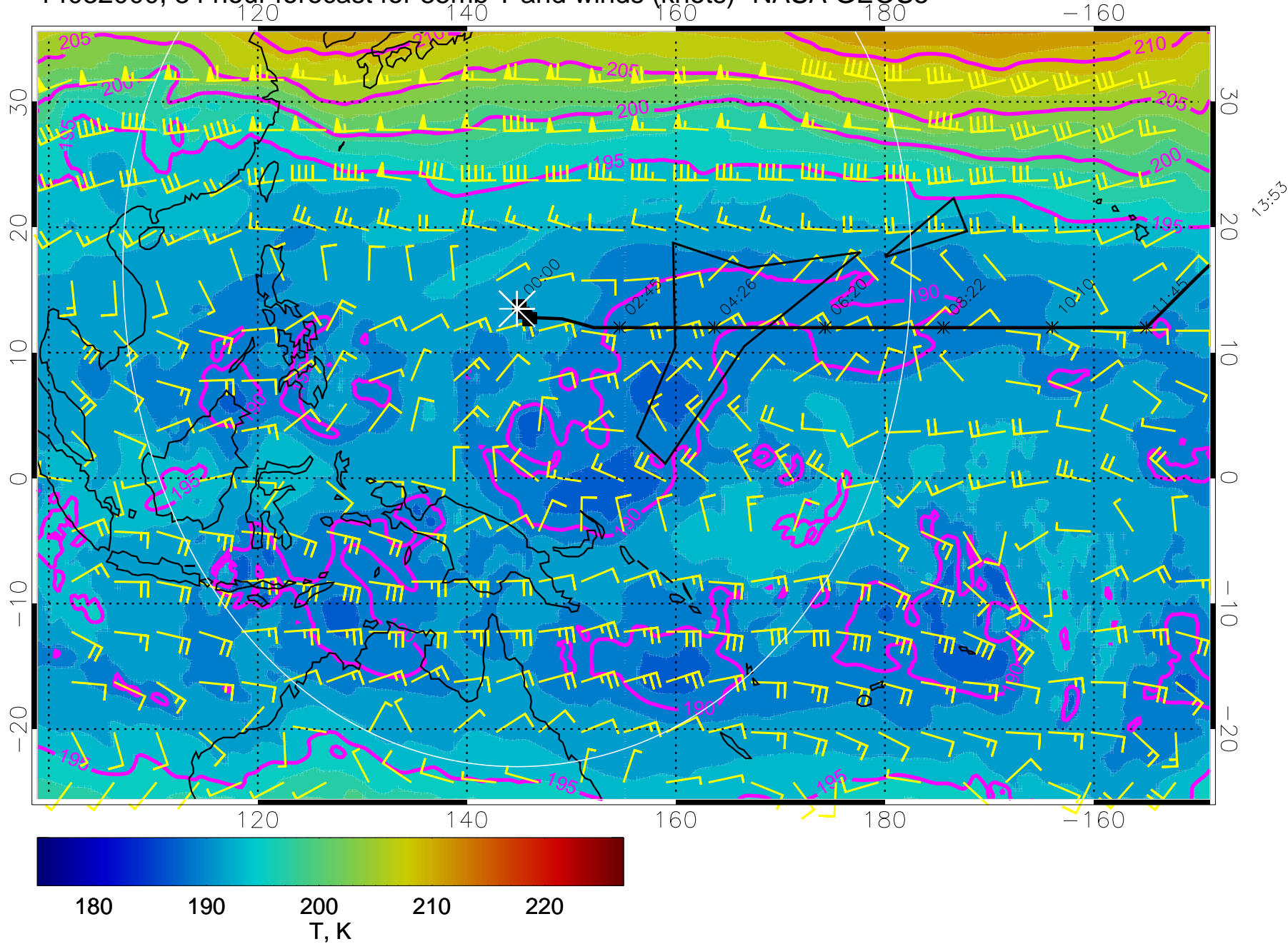
14031912, 72 hour forecast for 85mb T and winds (knots)- NASA GEOS5



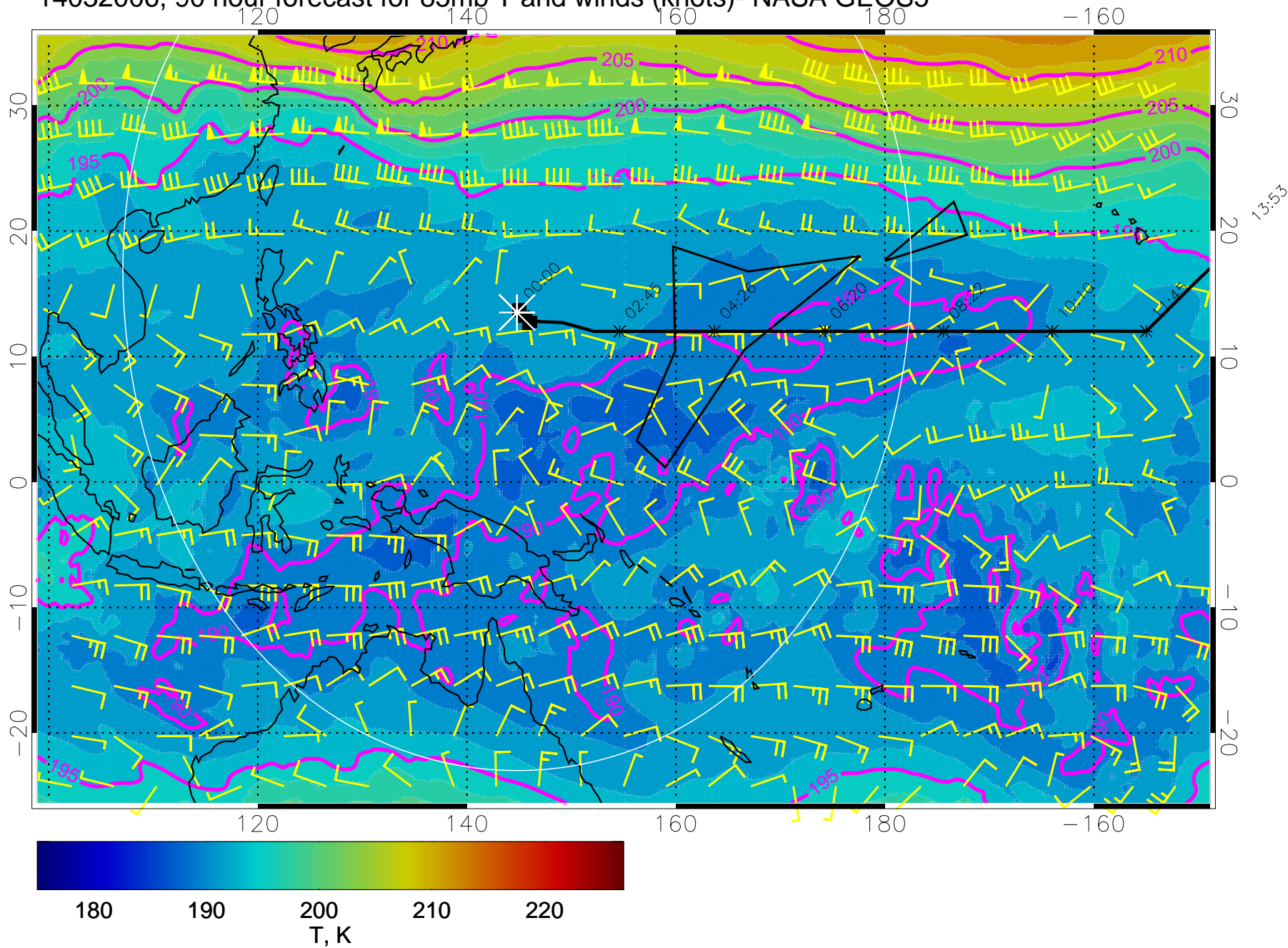
14031918, 78 hour forecast for 85mb T and winds (knots)- NASA GEOS5



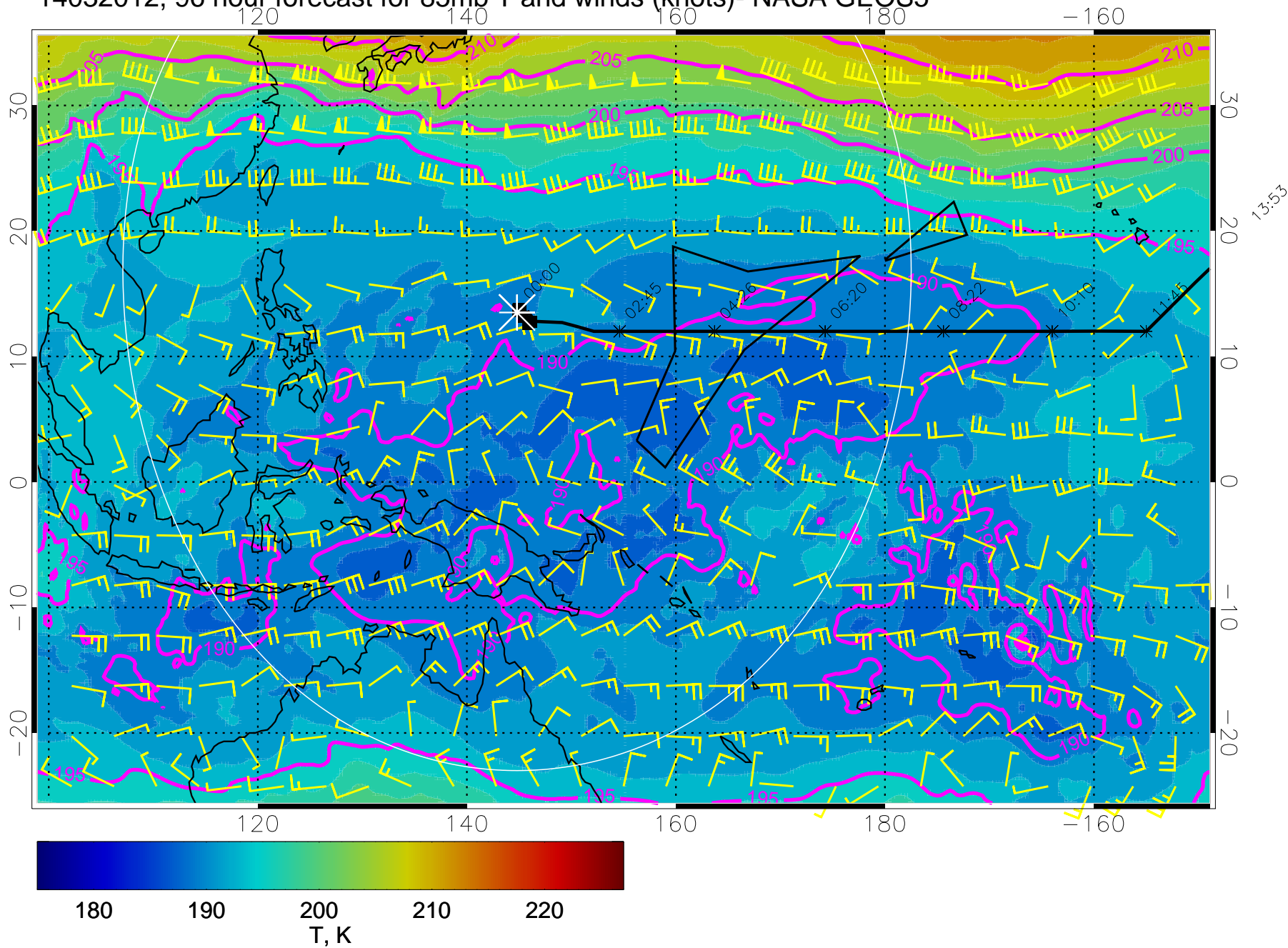
14032000, 84 hour forecast for 85mb T and winds (knots)- NASA GEOS5



14032006, 90 hour forecast for 85mb T and winds (knots)- NASA GEOS5

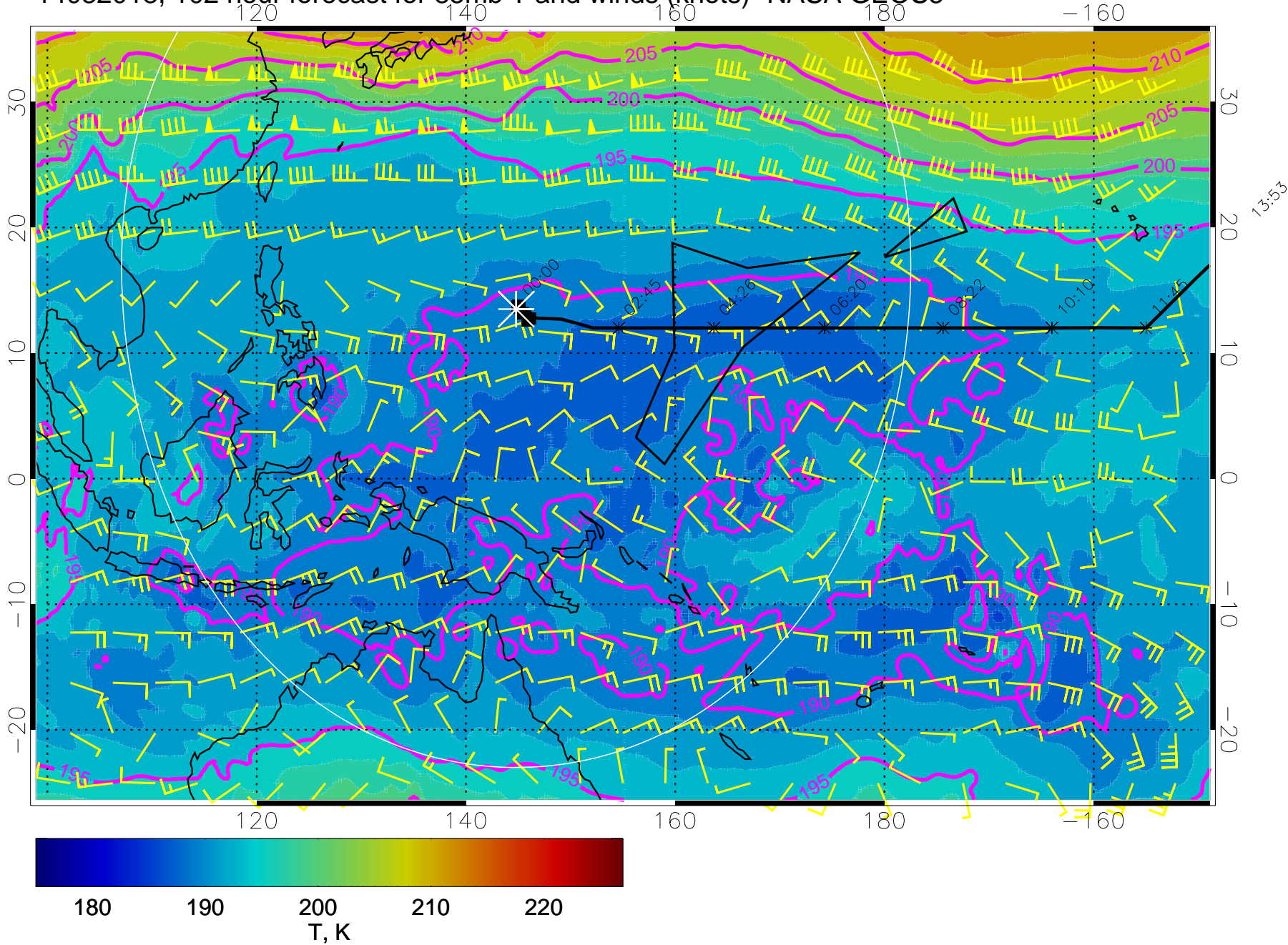


14032012, 96 hour forecast for 85mb T and winds (knots)- NASA GEOS5

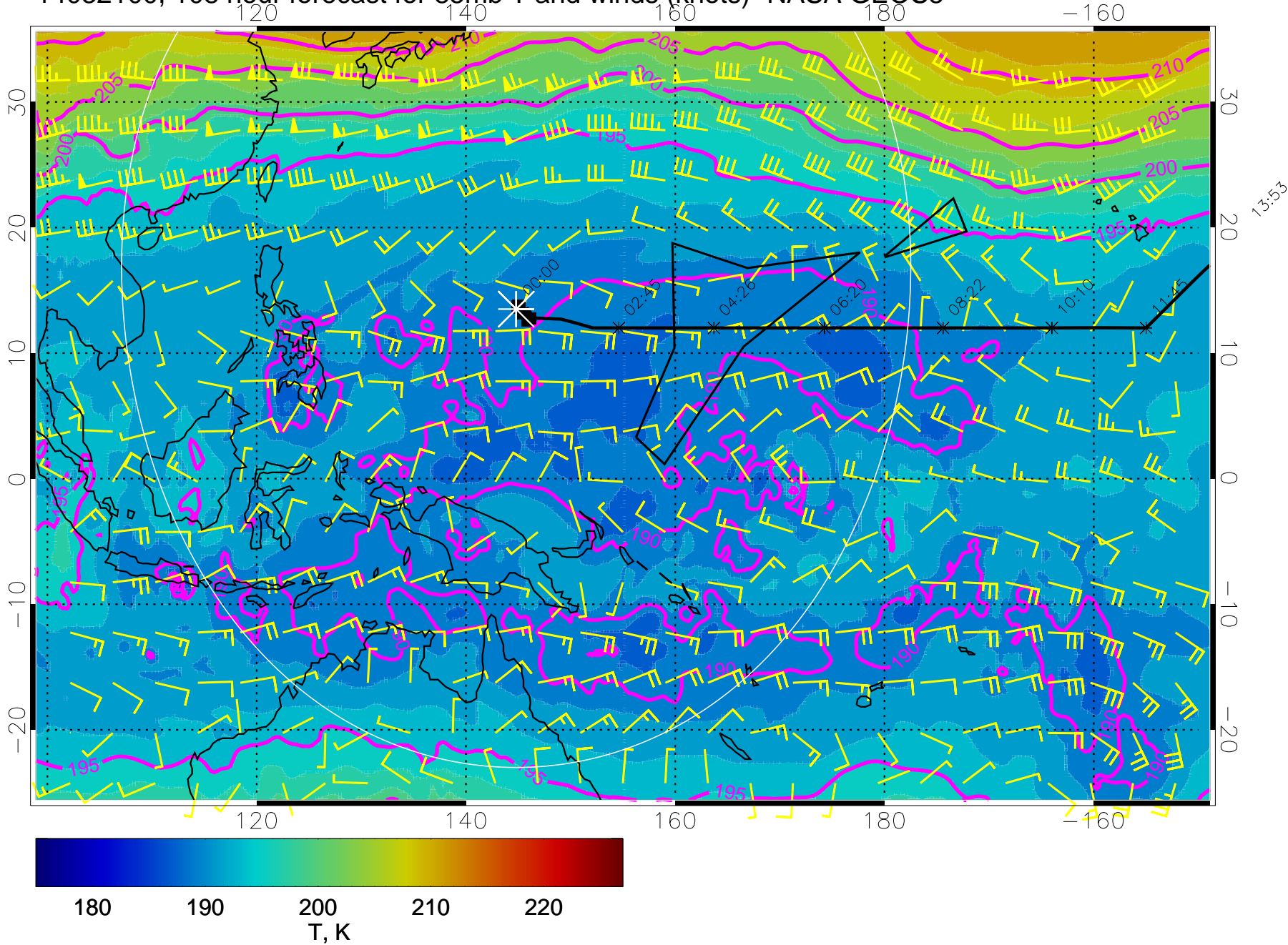




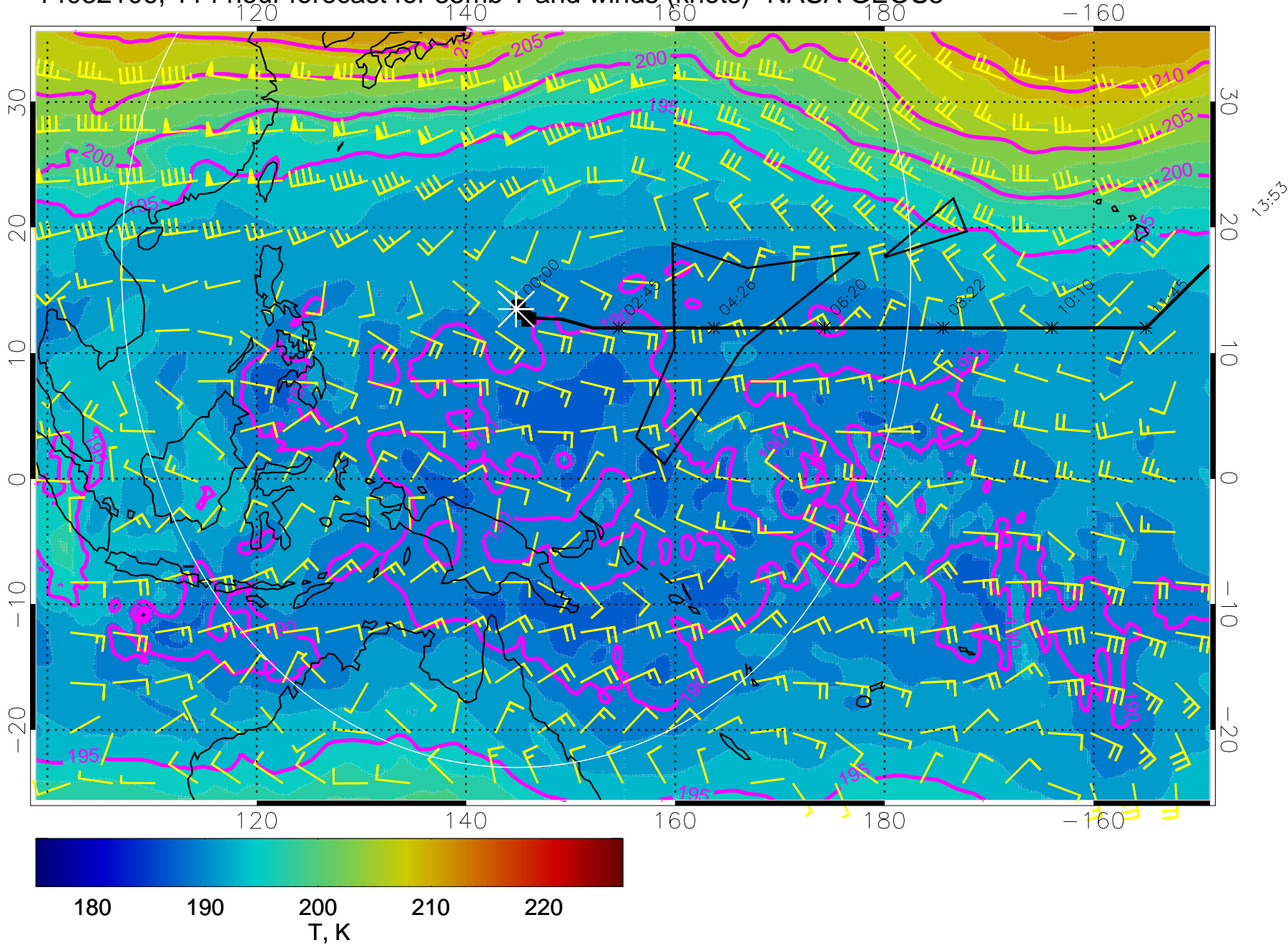
14032018, 102 hour forecast for 85mb T and winds (knots)- NASA GEOS5



14032100, 108 hour forecast for 85mb T and winds (knots)- NASA GEOS5



14032106, 114 hour forecast for 85mb T and winds (knots)- NASA GEOS5



14032112, 120 hour forecast for 85mb T and winds (knots)- NASA GEOS5

