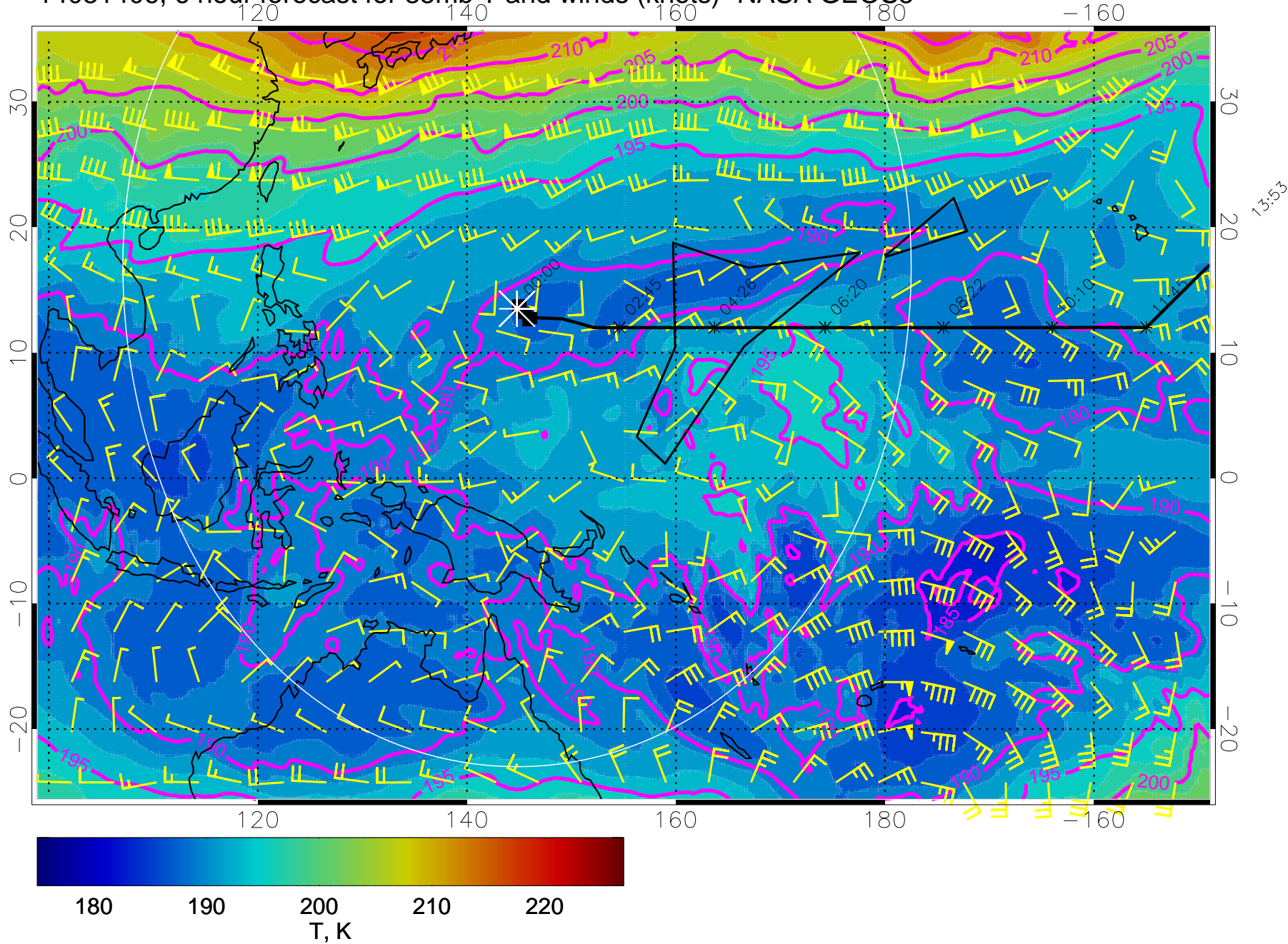
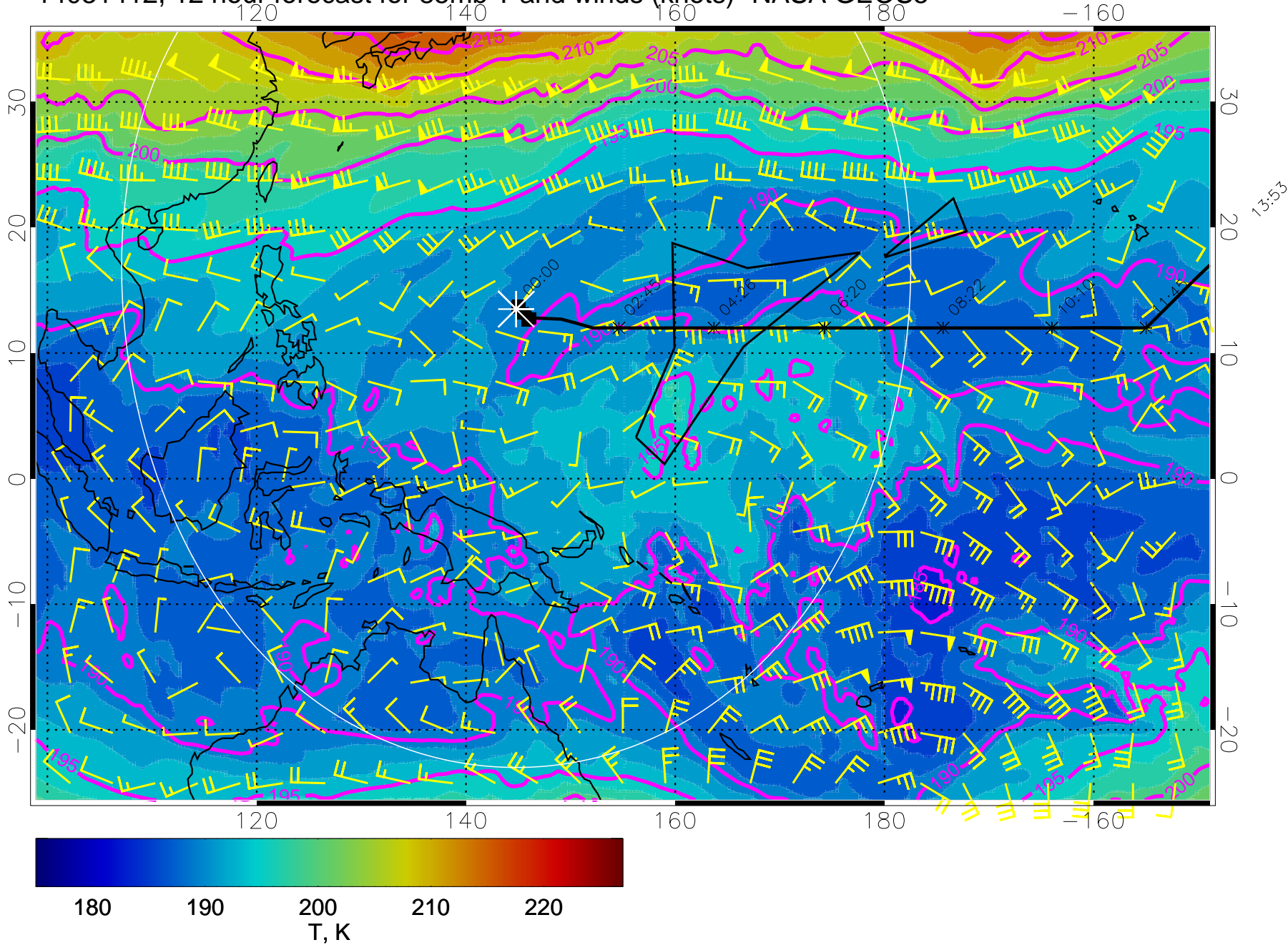


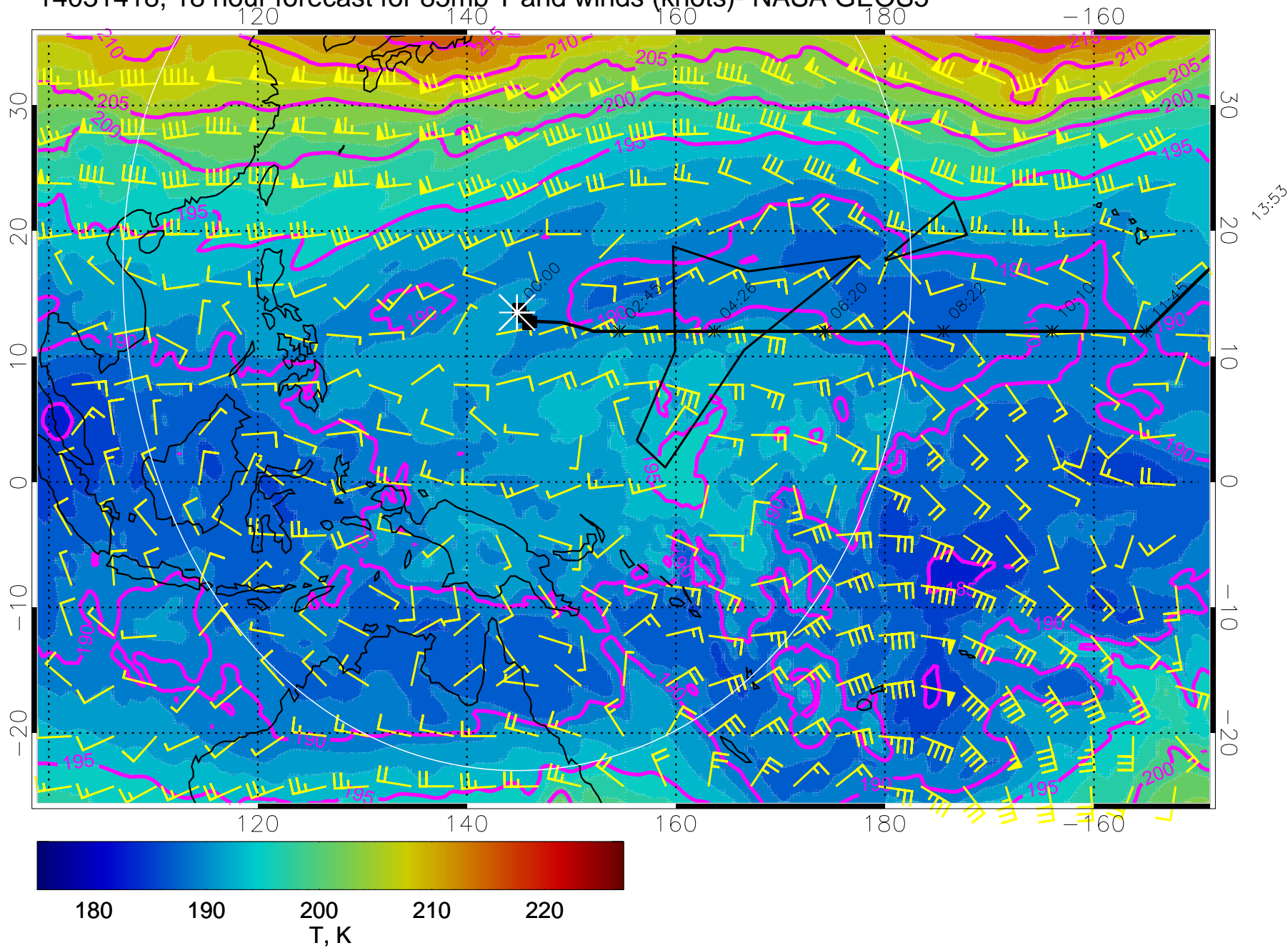
14031406, 6 hour forecast for 85mb T and winds (knots)- NASA GEOS5



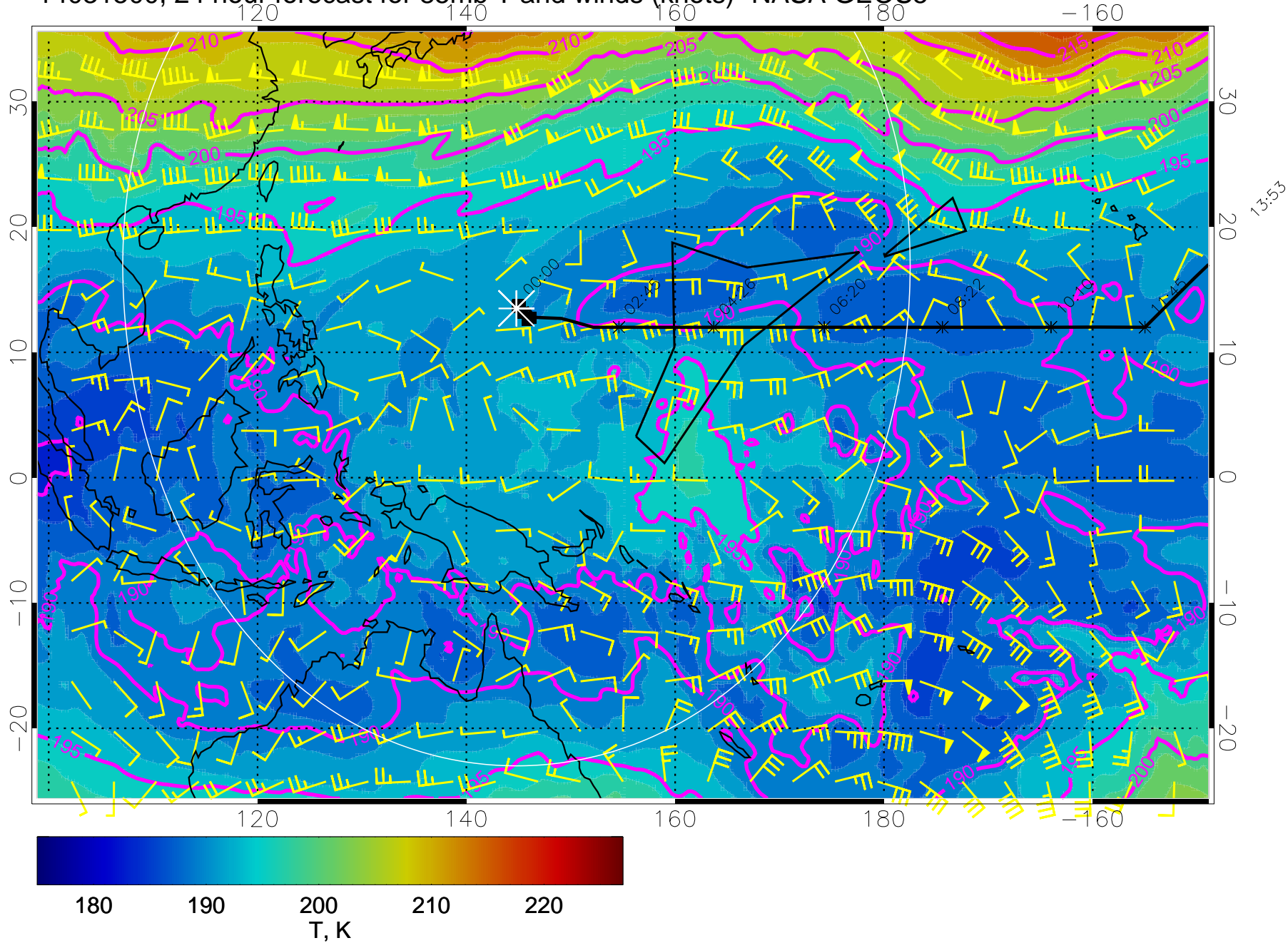
14031412, 12 hour forecast for 85mb T and winds (knots)- NASA GEOS5



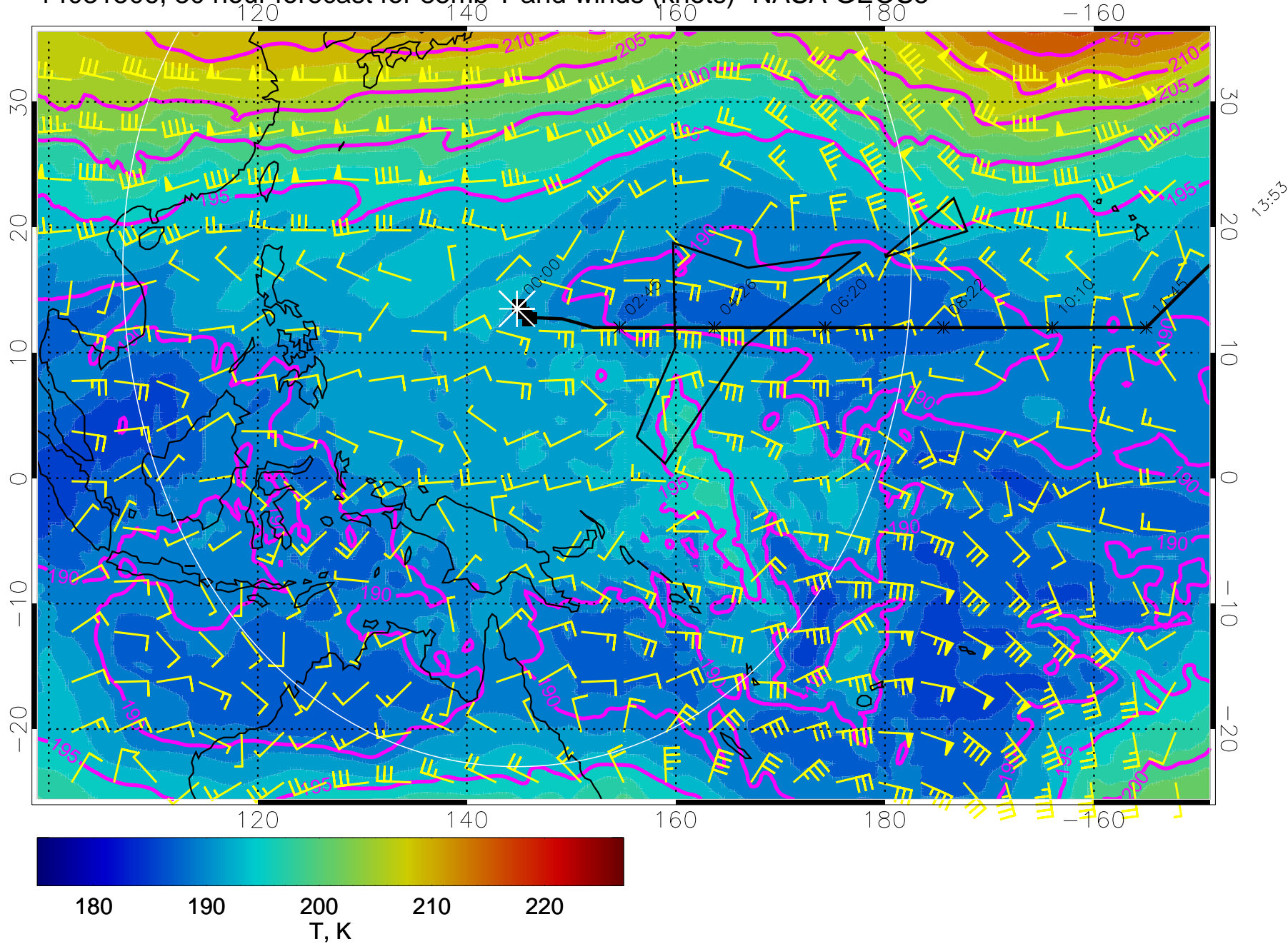
14031418, 18 hour forecast for 85mb T and winds (knots)- NASA GEOS5



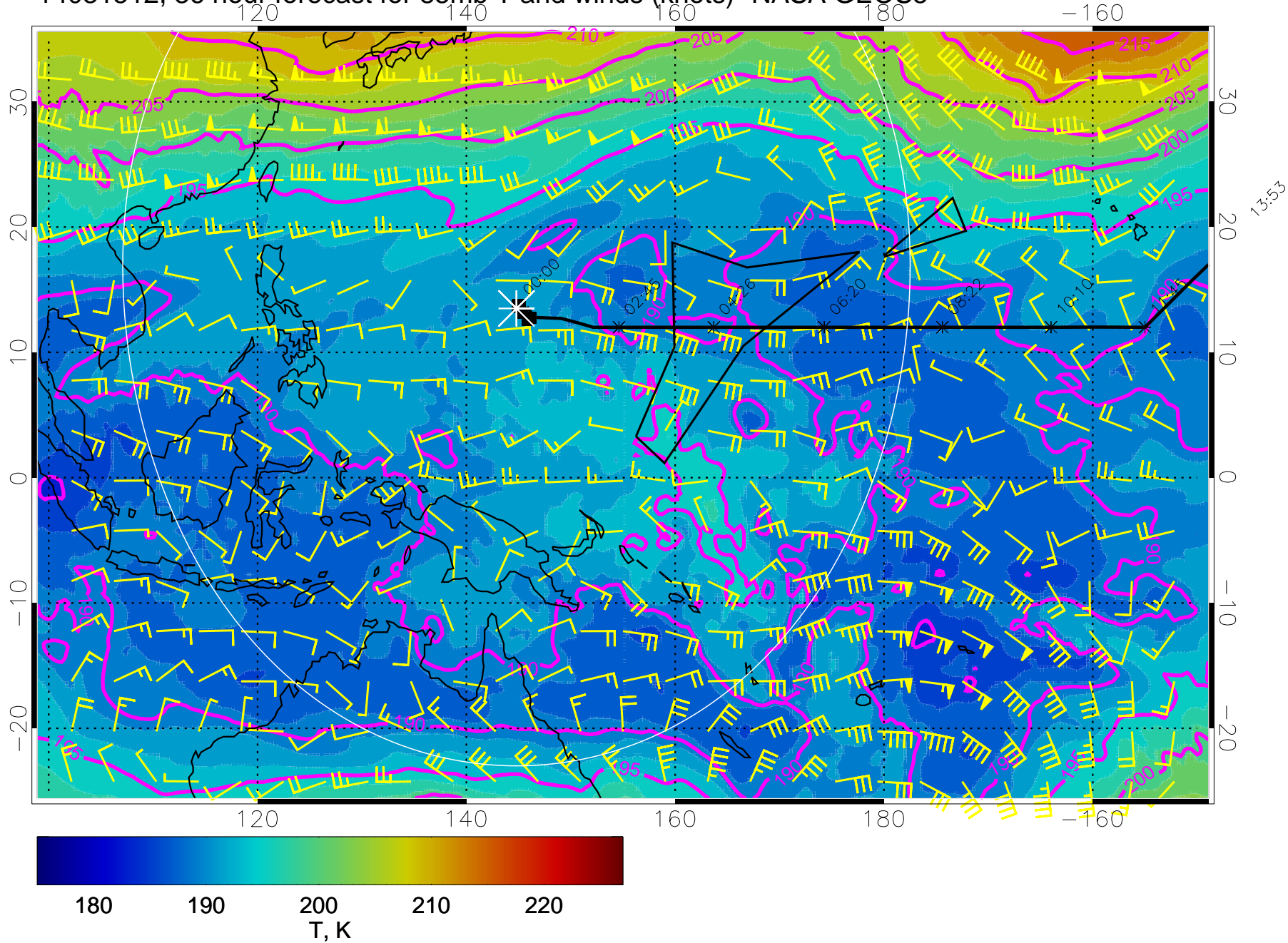
14031500, 24 hour forecast for 85mb T and winds (knots)- NASA GEOS5



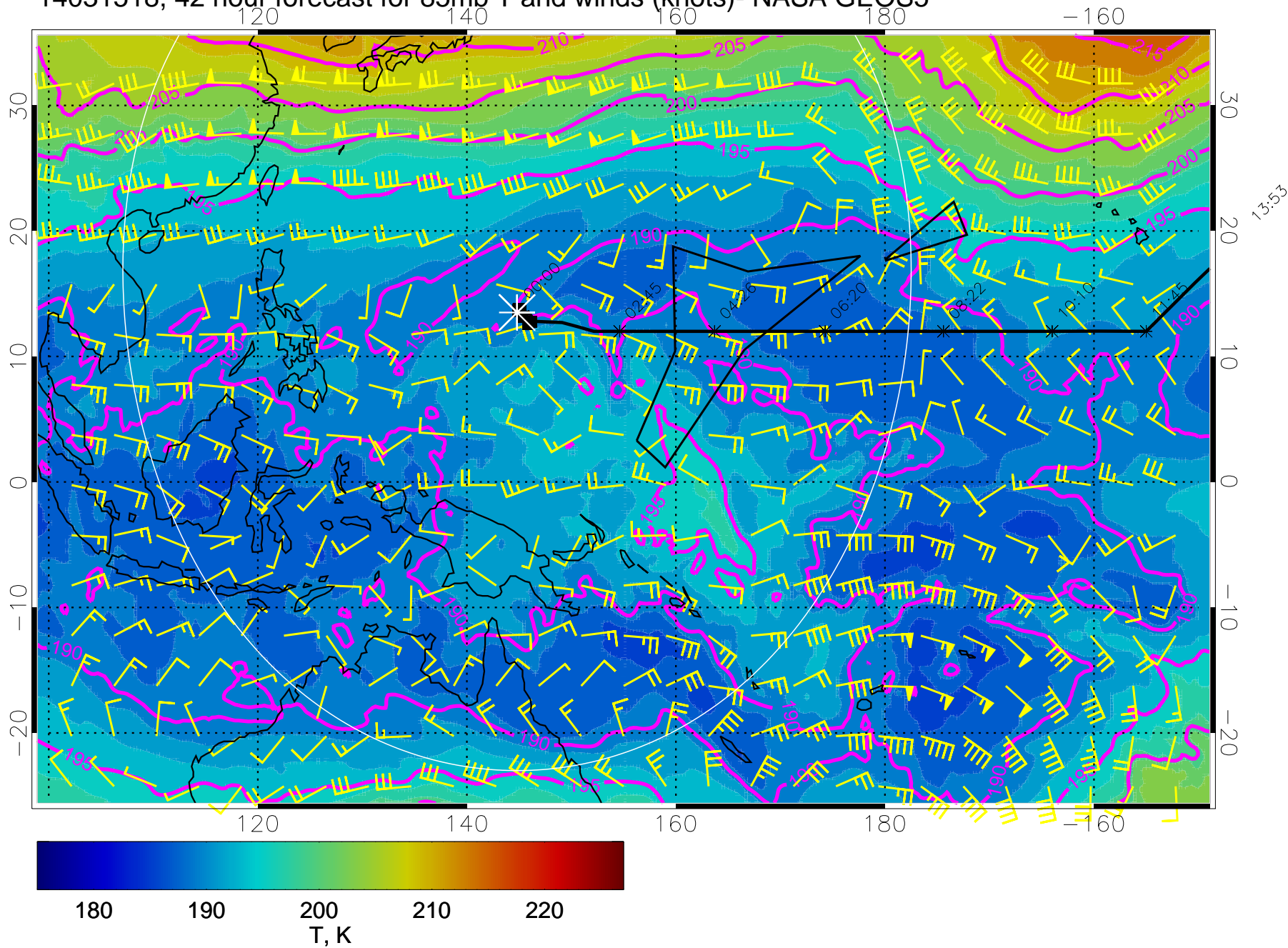
14031506, 30 hour forecast for 85mb T and winds (knots)- NASA GEOS5



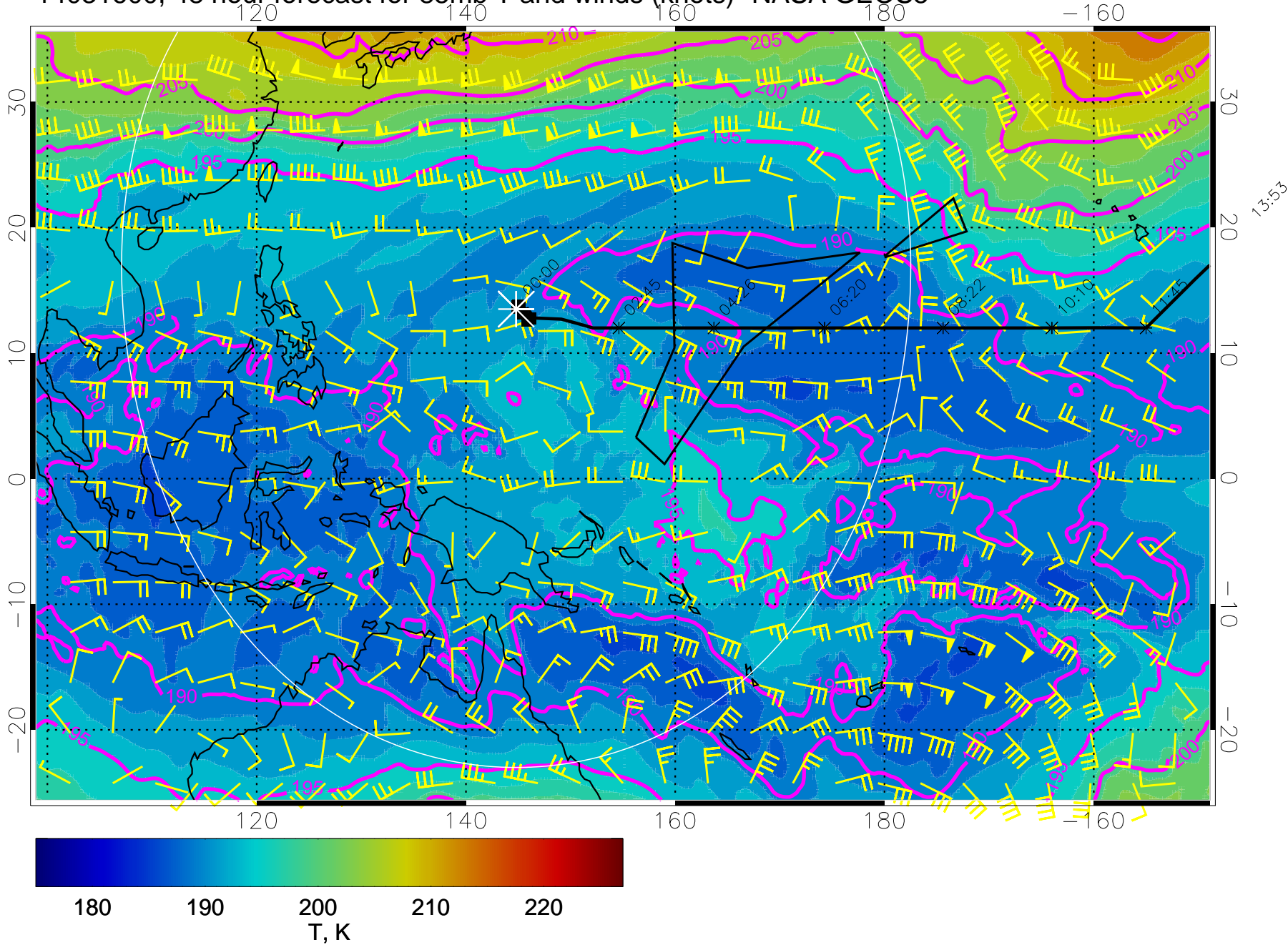
14031512, 36 hour forecast for 85mb T and winds (knots)- NASA GEOS5



14031518, 42 hour forecast for 85mb T and winds (knots)- NASA GEOS5

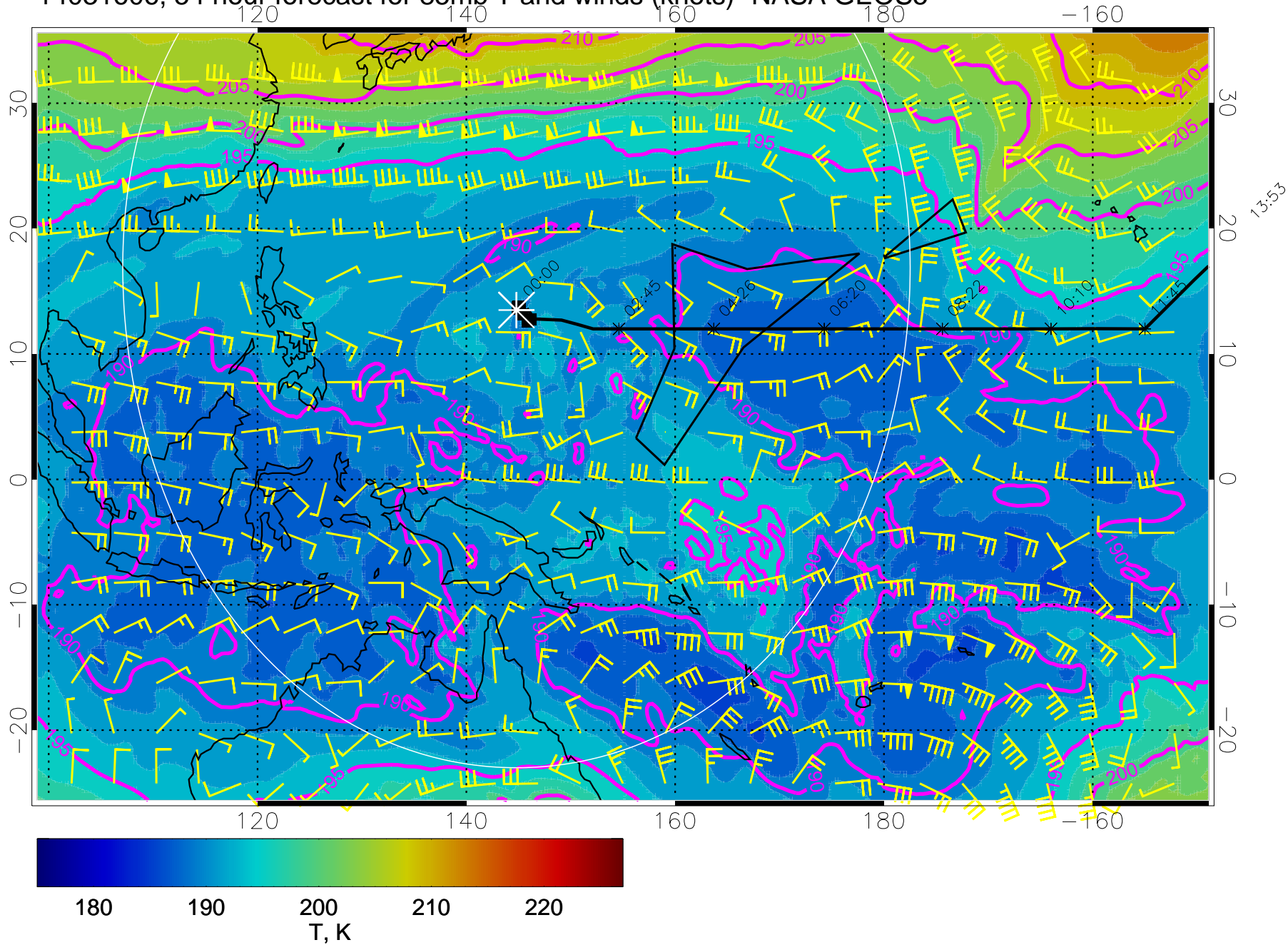


14031600, 48 hour forecast for 85mb T and winds (knots)- NASA GEOS5

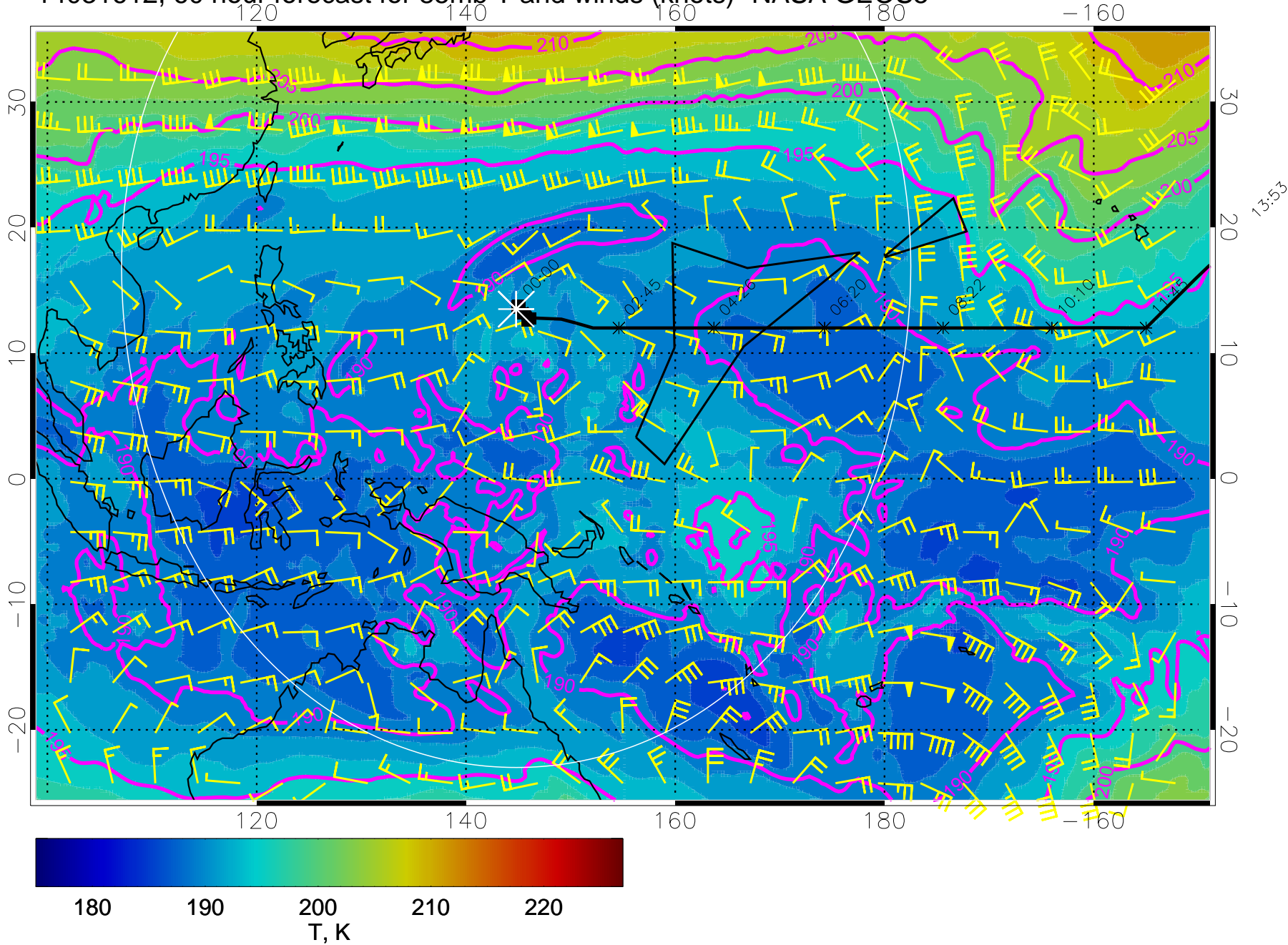




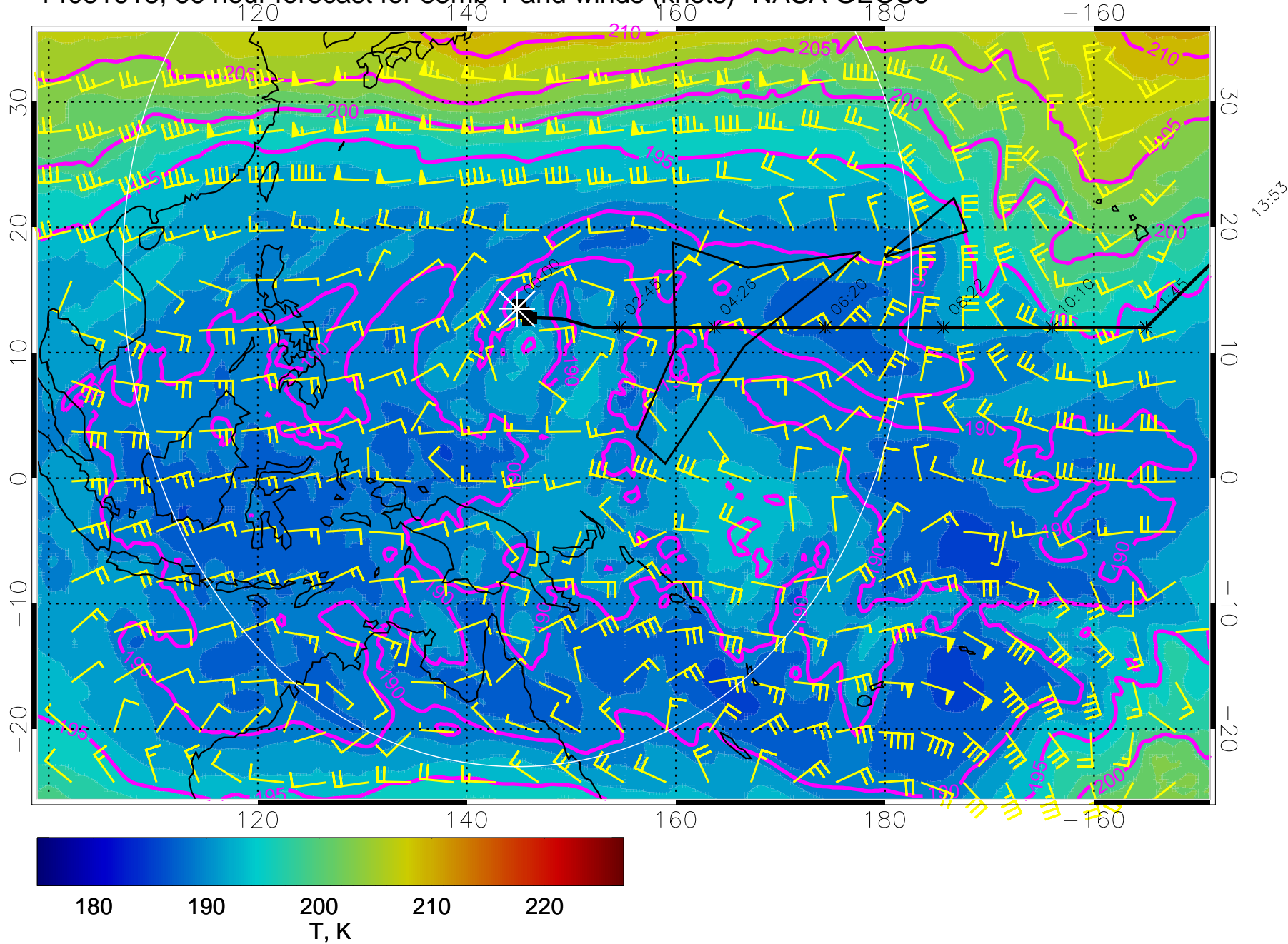
14031606, 54 hour forecast for 85mb T and winds (knots)- NASA GEOS5



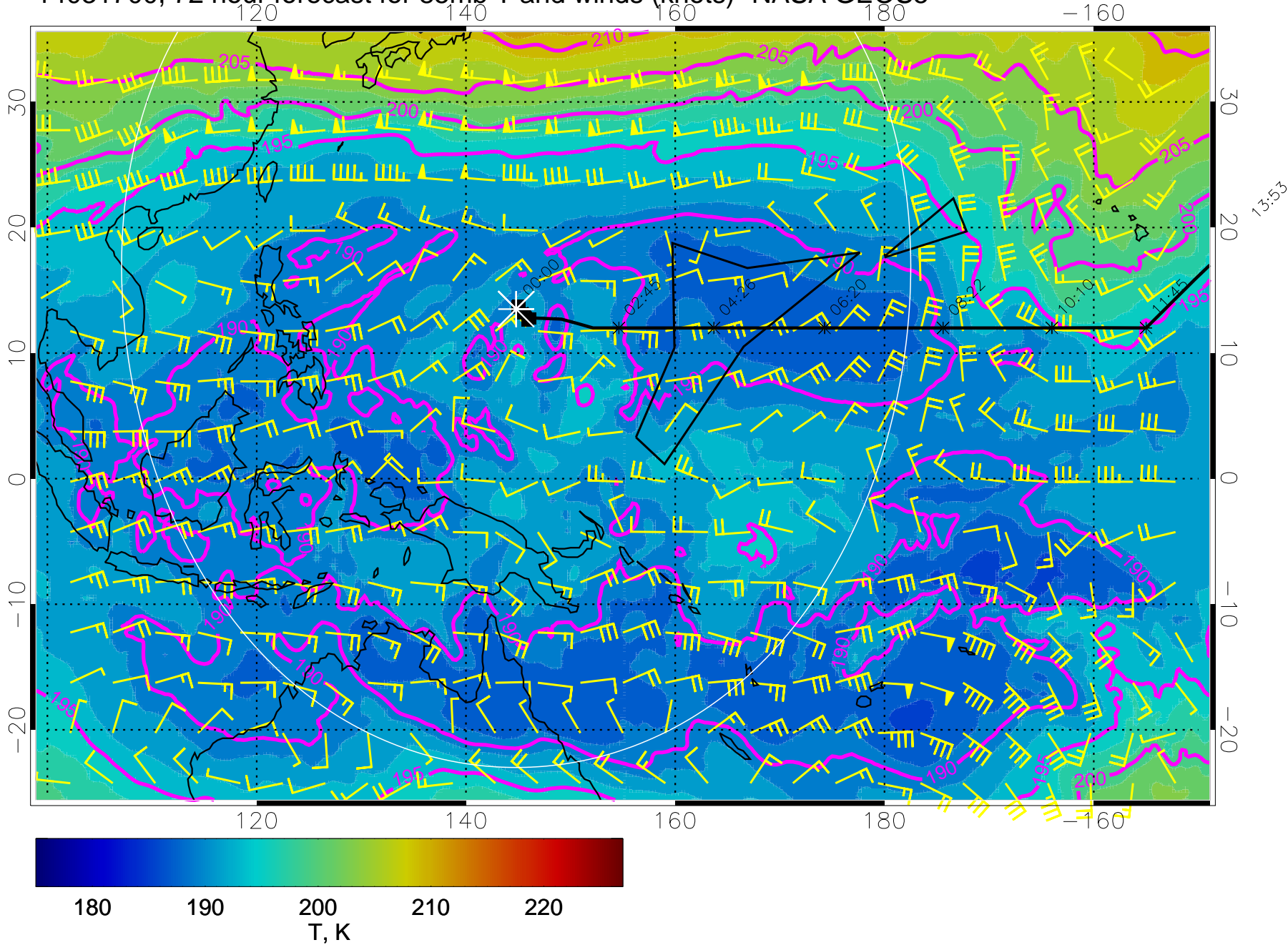
14031612, 60 hour forecast for 85mb T and winds (knots)- NASA GEOS5



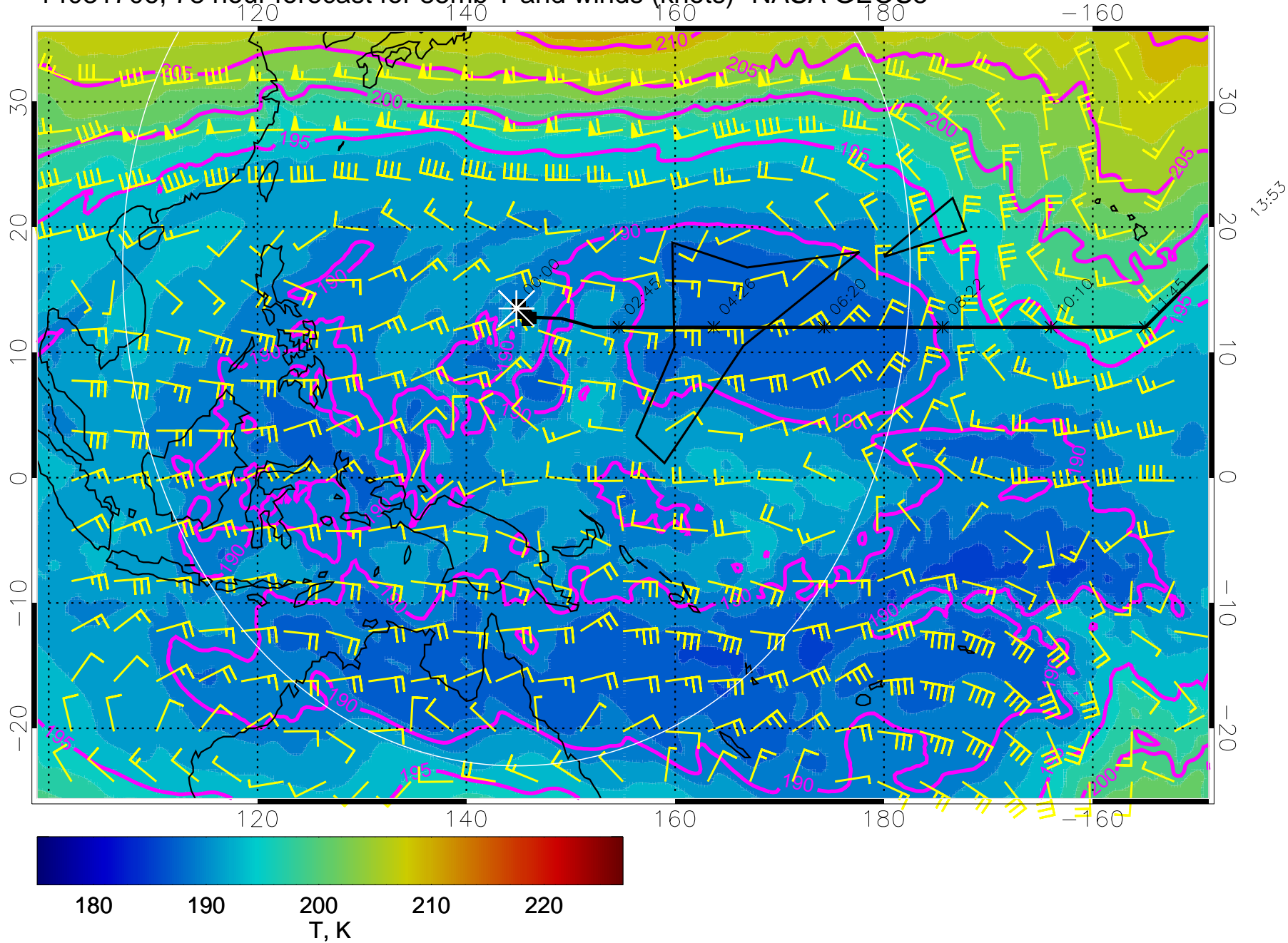
14031618, 66 hour forecast for 85mb T and winds (knots)- NASA GEOS5



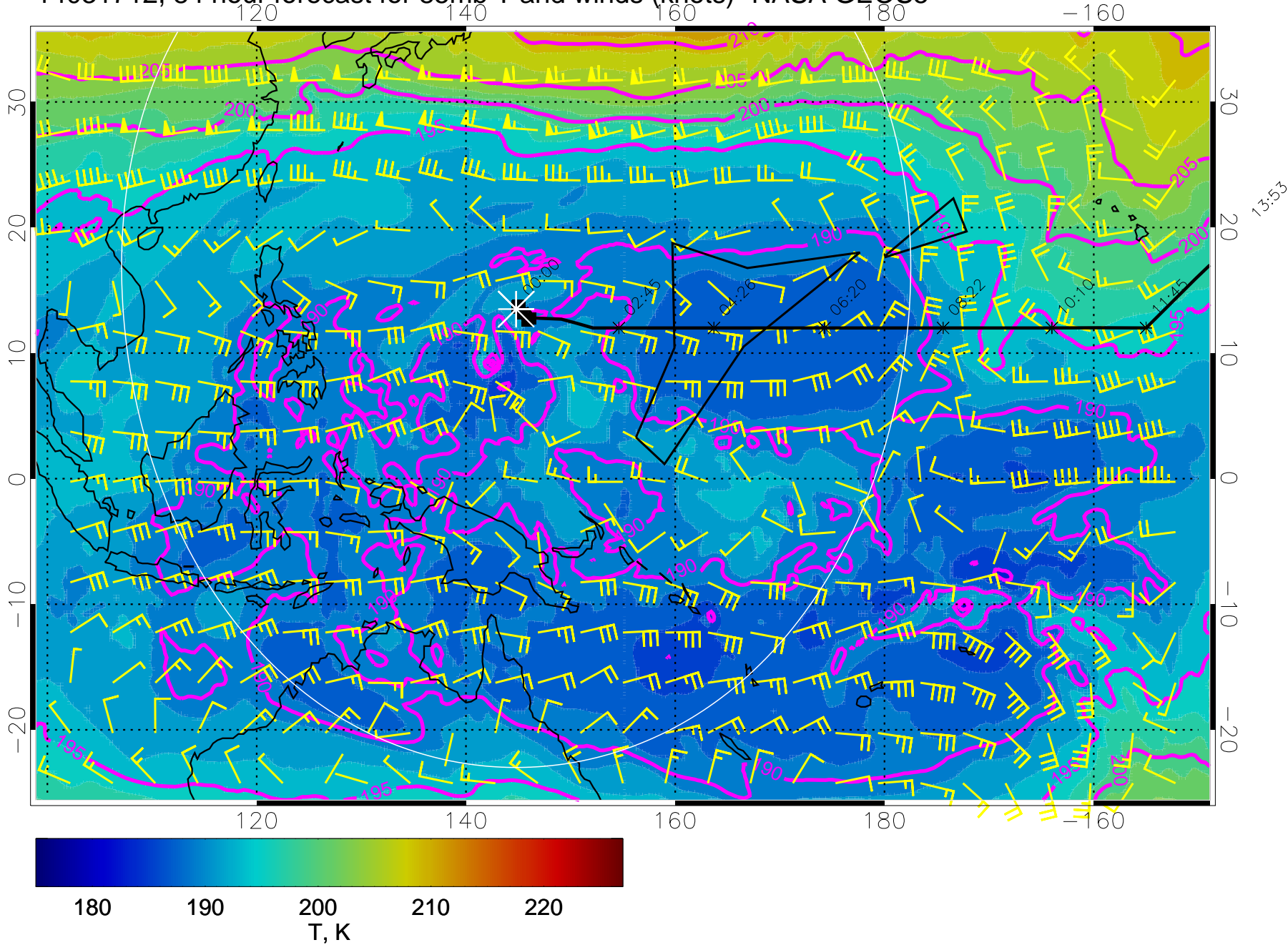
14031700, 72 hour forecast for 85mb T and winds (knots)- NASA GEOS5



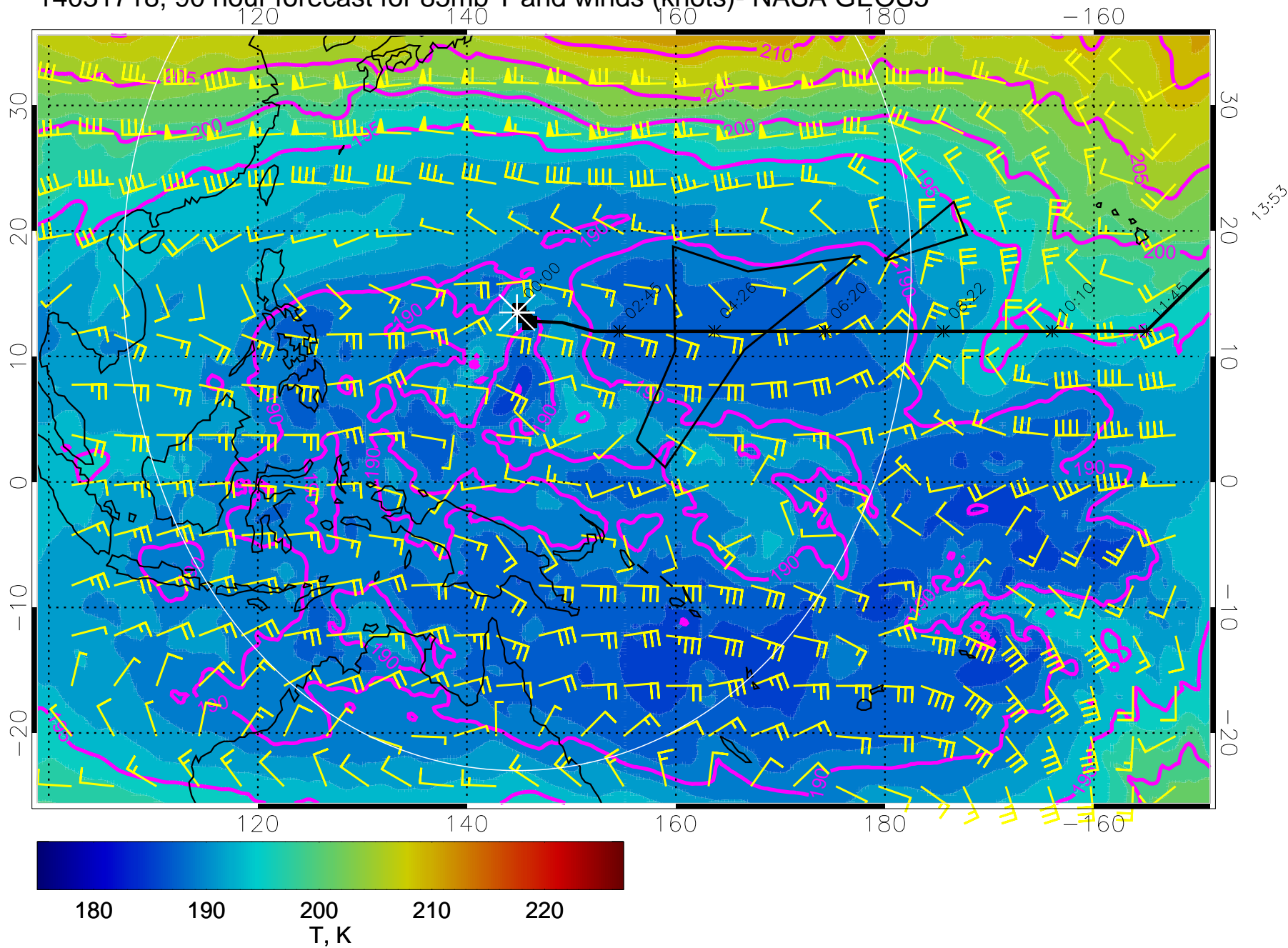
14031706, 78 hour forecast for 85mb T and winds (knots)- NASA GEOS5



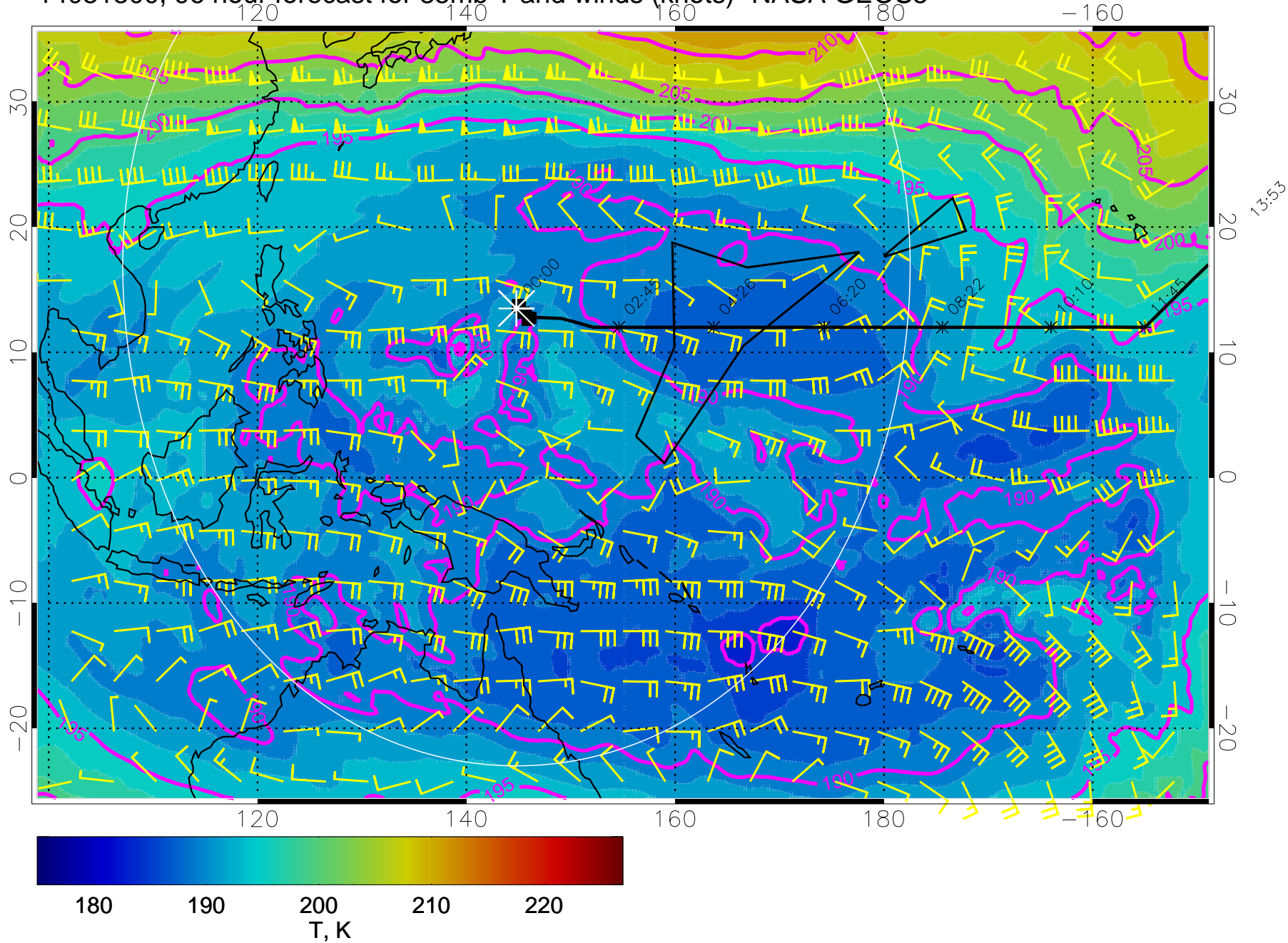
14031712, 84 hour forecast for 85mb T and winds (knots)- NASA GEOS5



14031718, 90 hour forecast for 85mb T and winds (knots)- NASA GEOS5

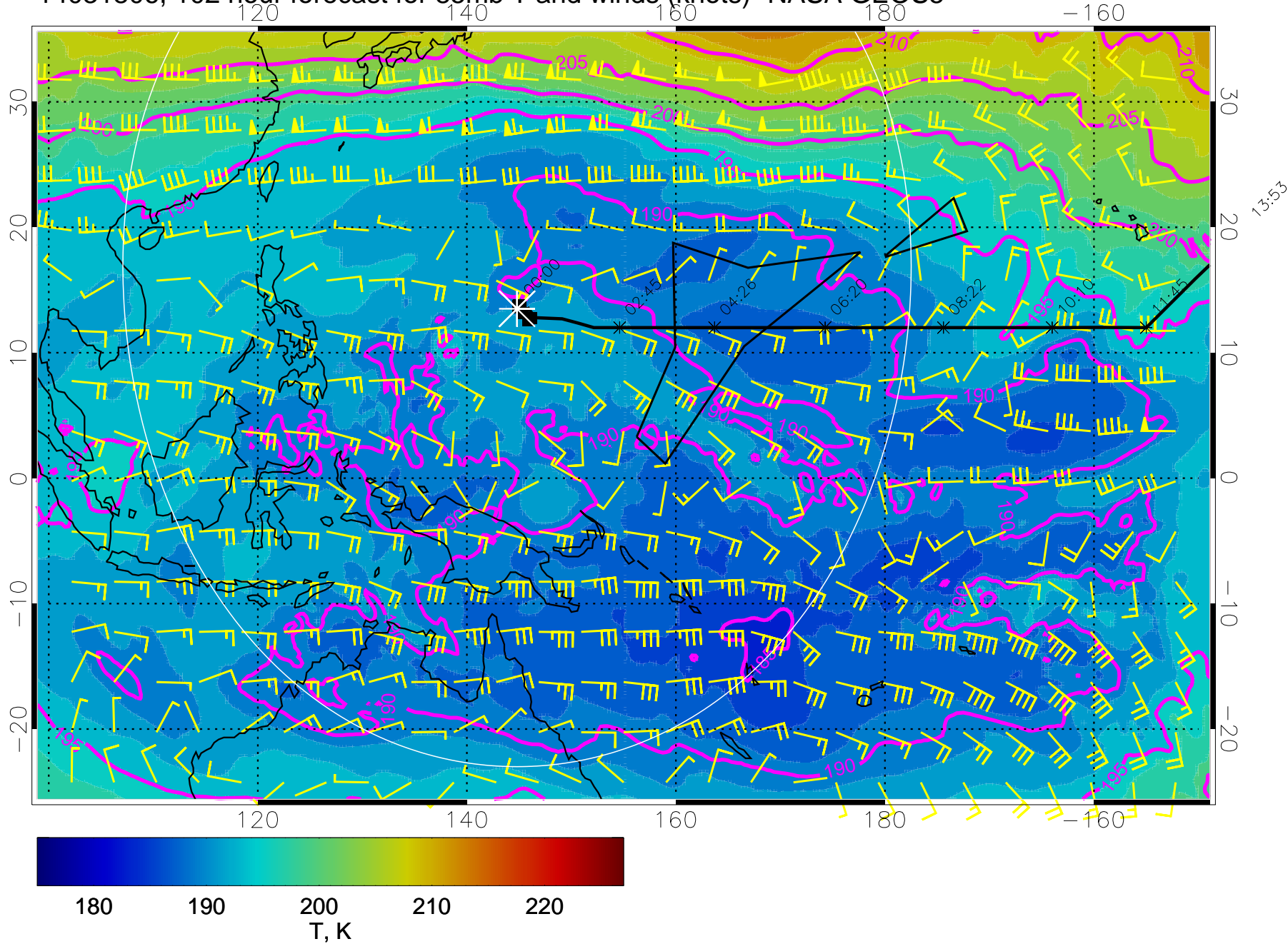


14031800, 96 hour forecast for 85mb T and winds (knots)- NASA GEOS5

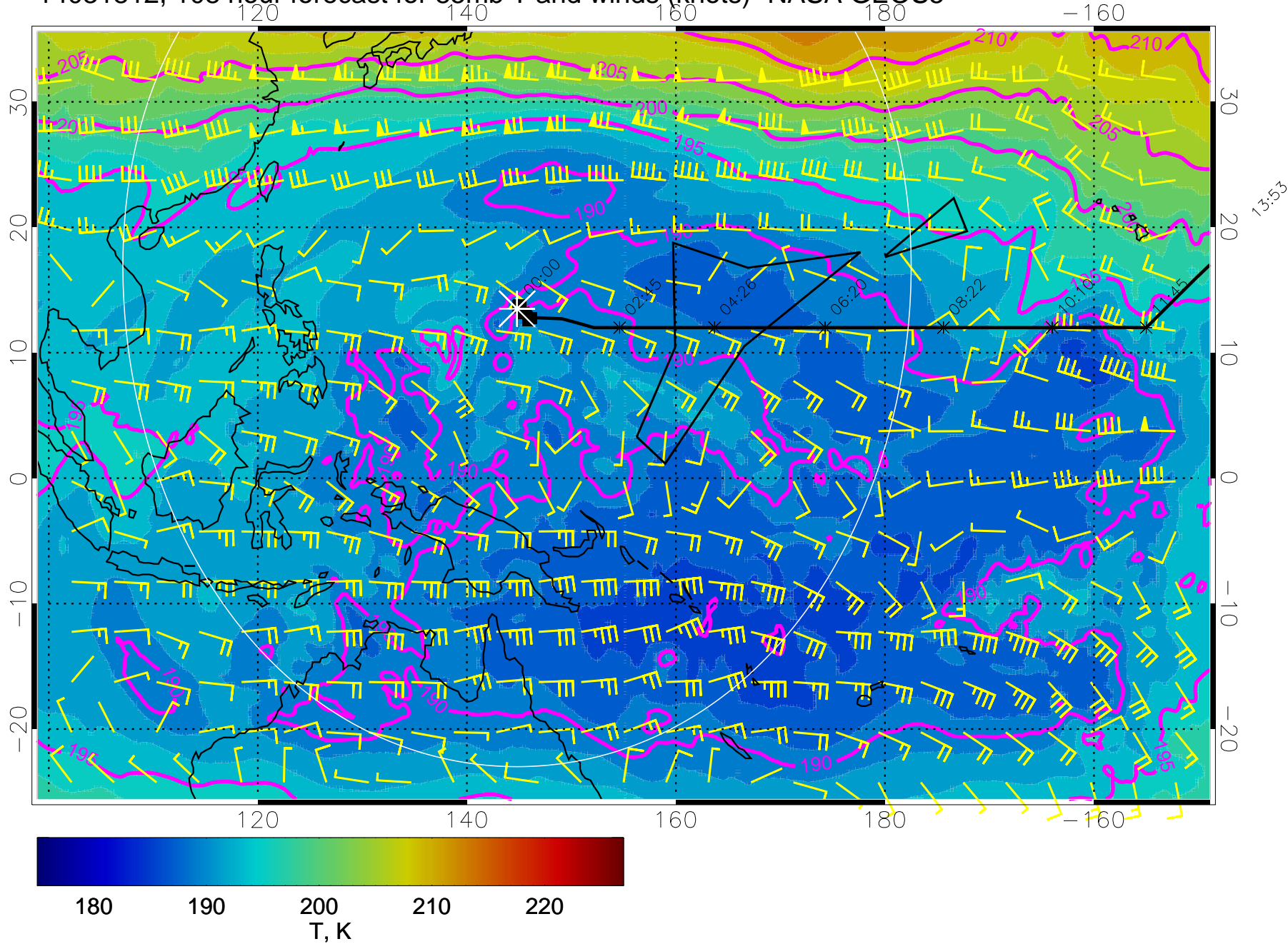




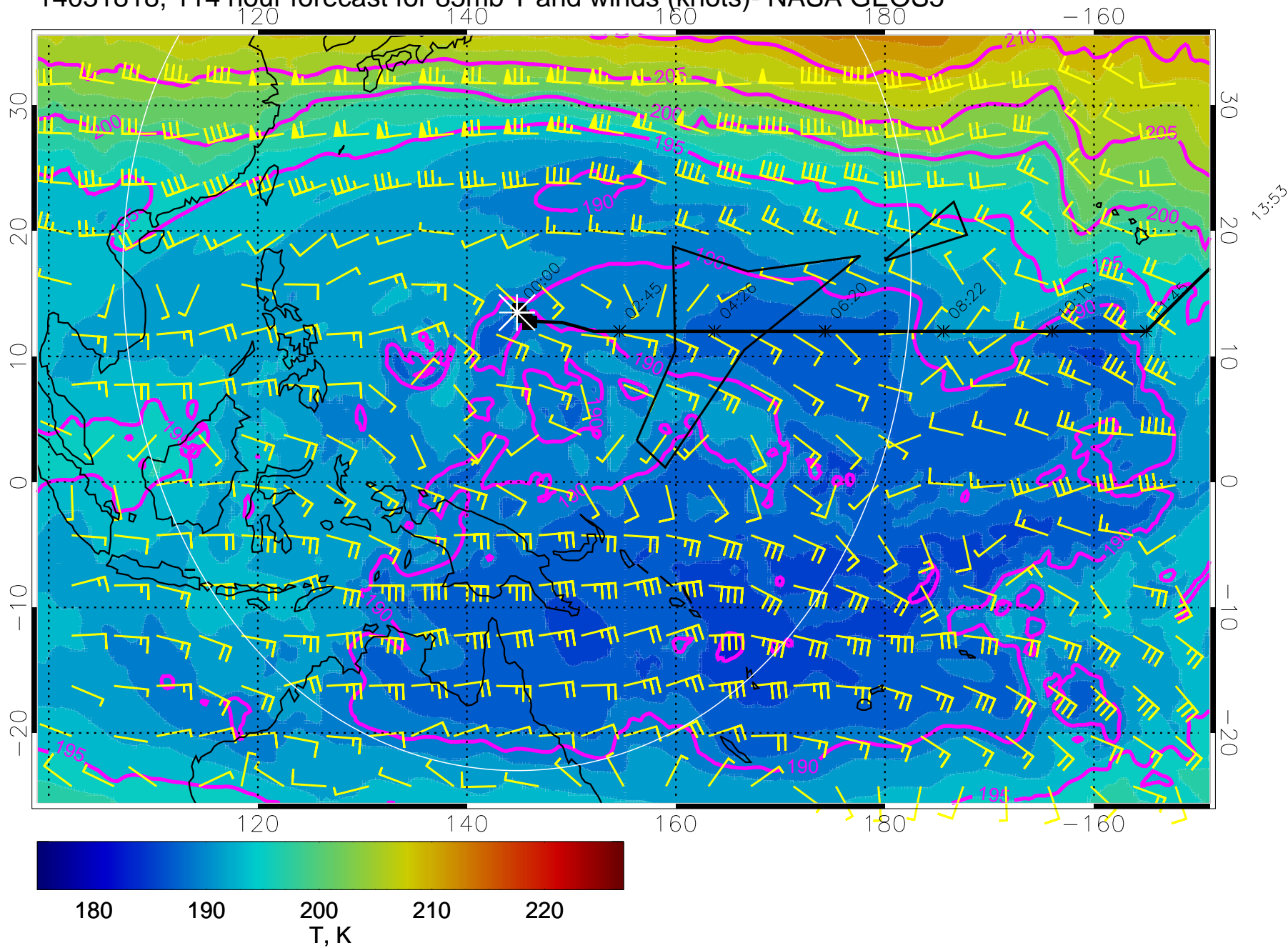
14031806, 102 hour forecast for 85mb T and winds (knots)- NASA GEOS5



14031812, 108 hour forecast for 85mb T and winds (knots)- NASA GEOS5



14031818, 114 hour forecast for 85mb T and winds (knots)- NASA GEOS5



14031900, 120 hour forecast for 85mb T and winds (knots)- NASA GEOS5

