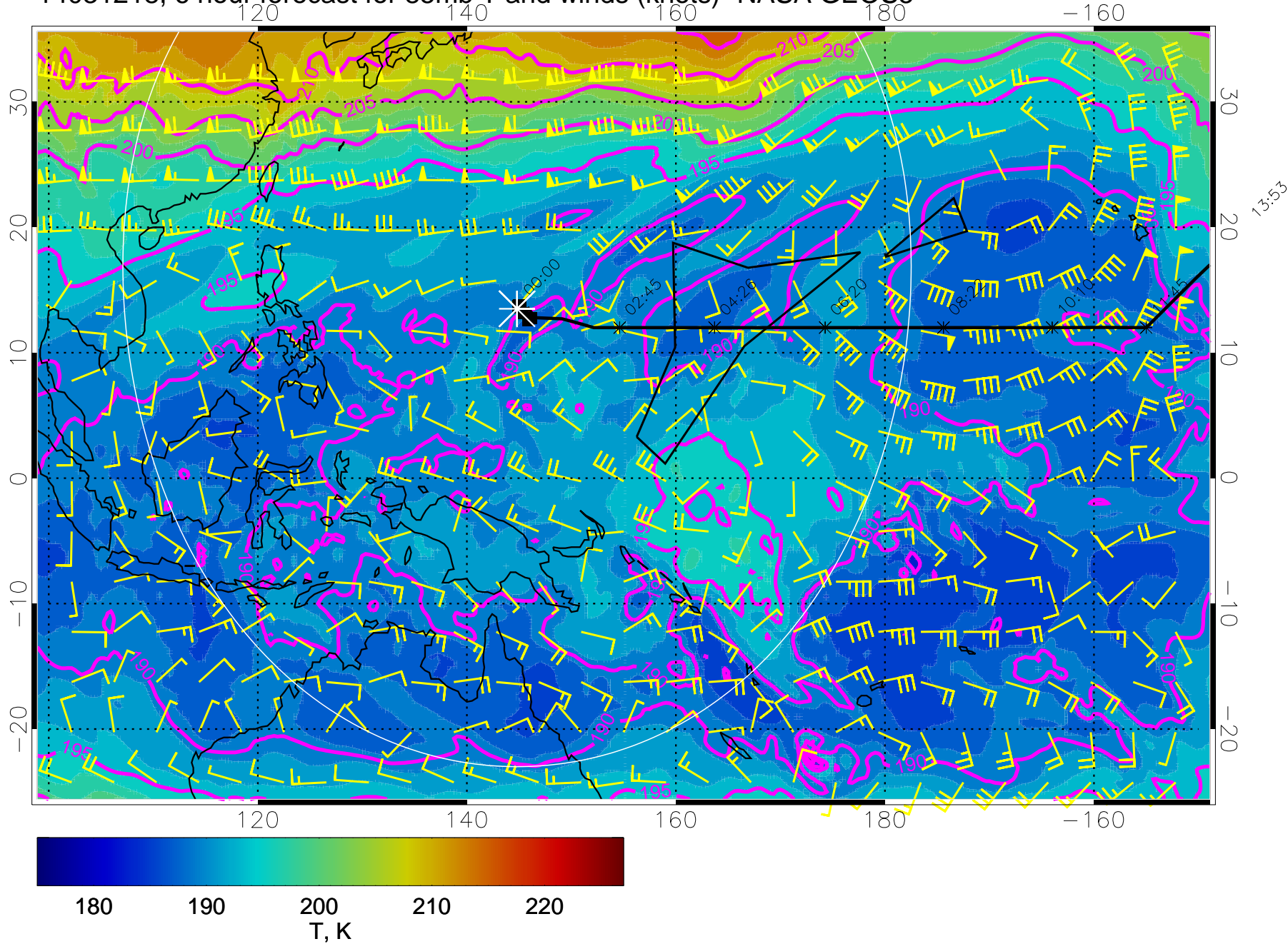
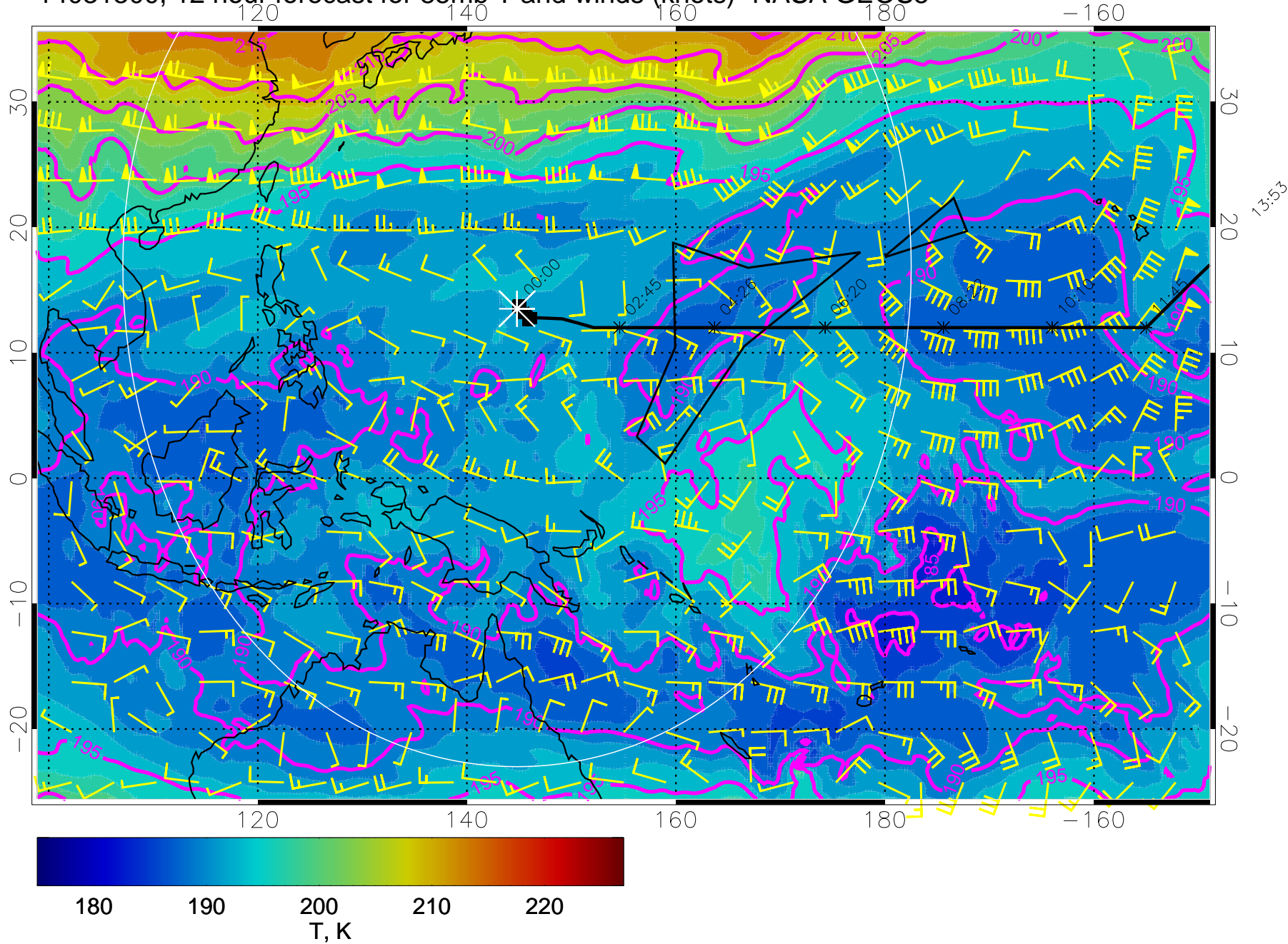


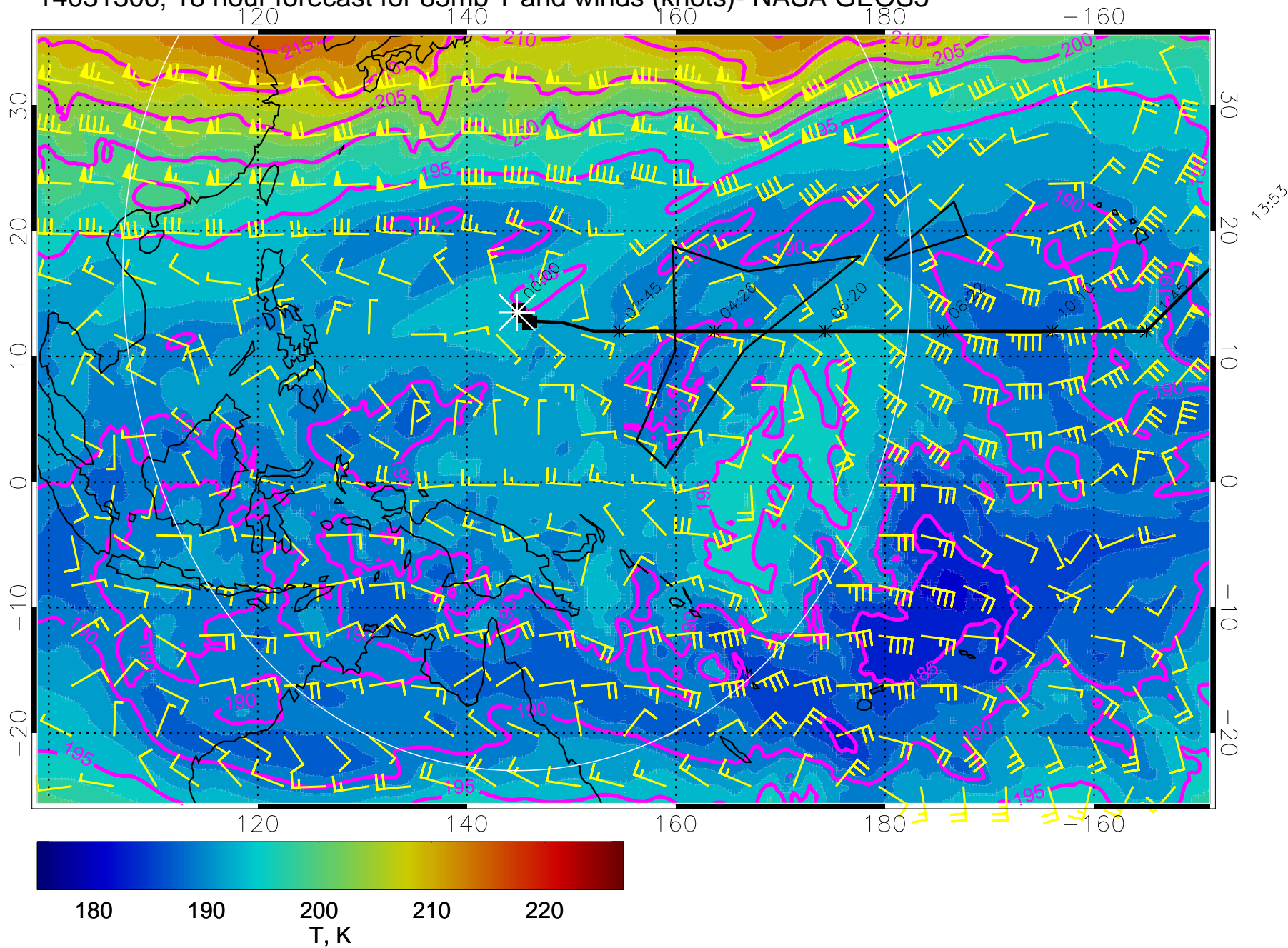
14031218, 6 hour forecast for 85mb T and winds (knots)- NASA GEOS5



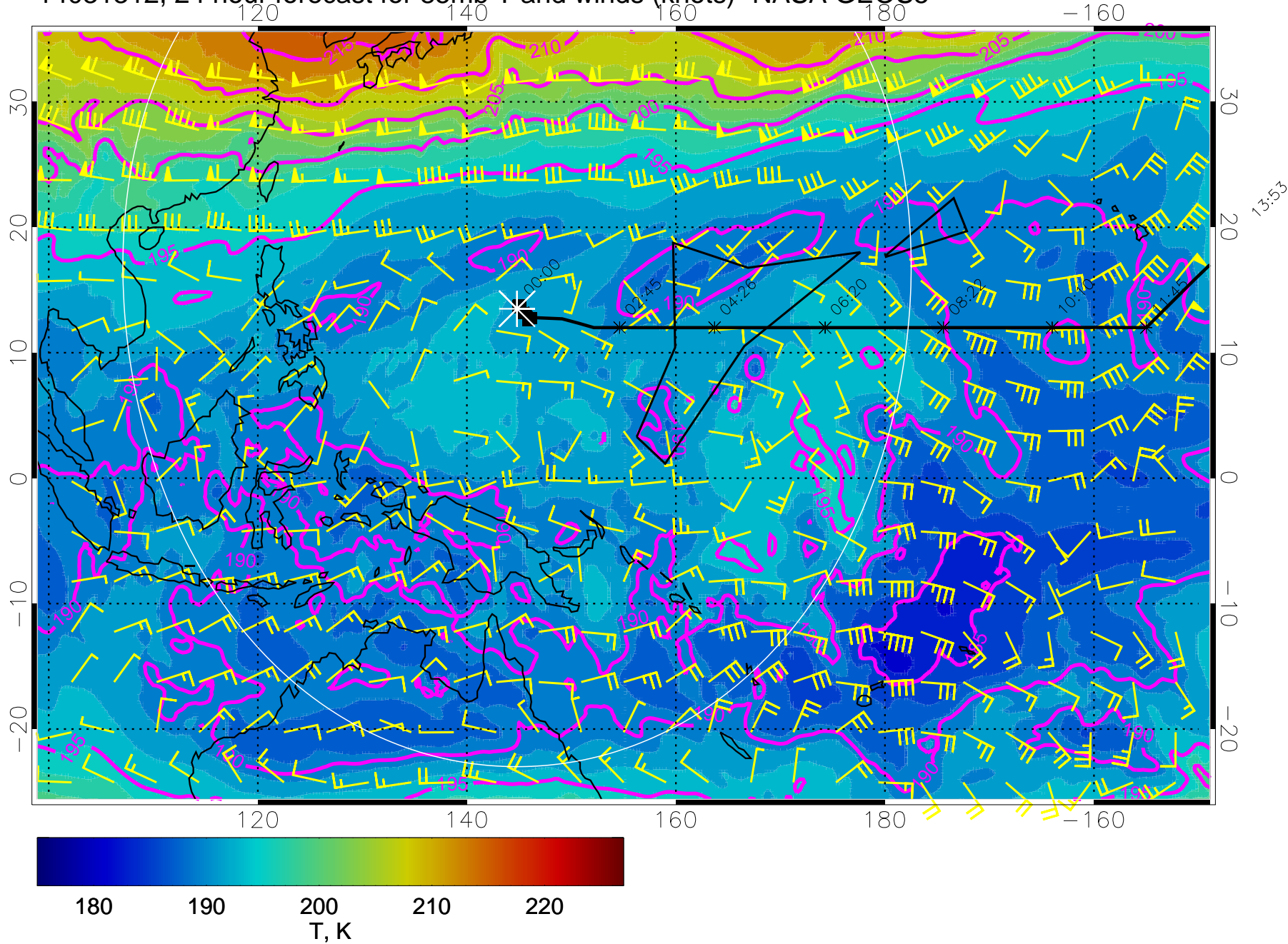
14031300, 12 hour forecast for 85mb T and winds (knots)- NASA GEOS5



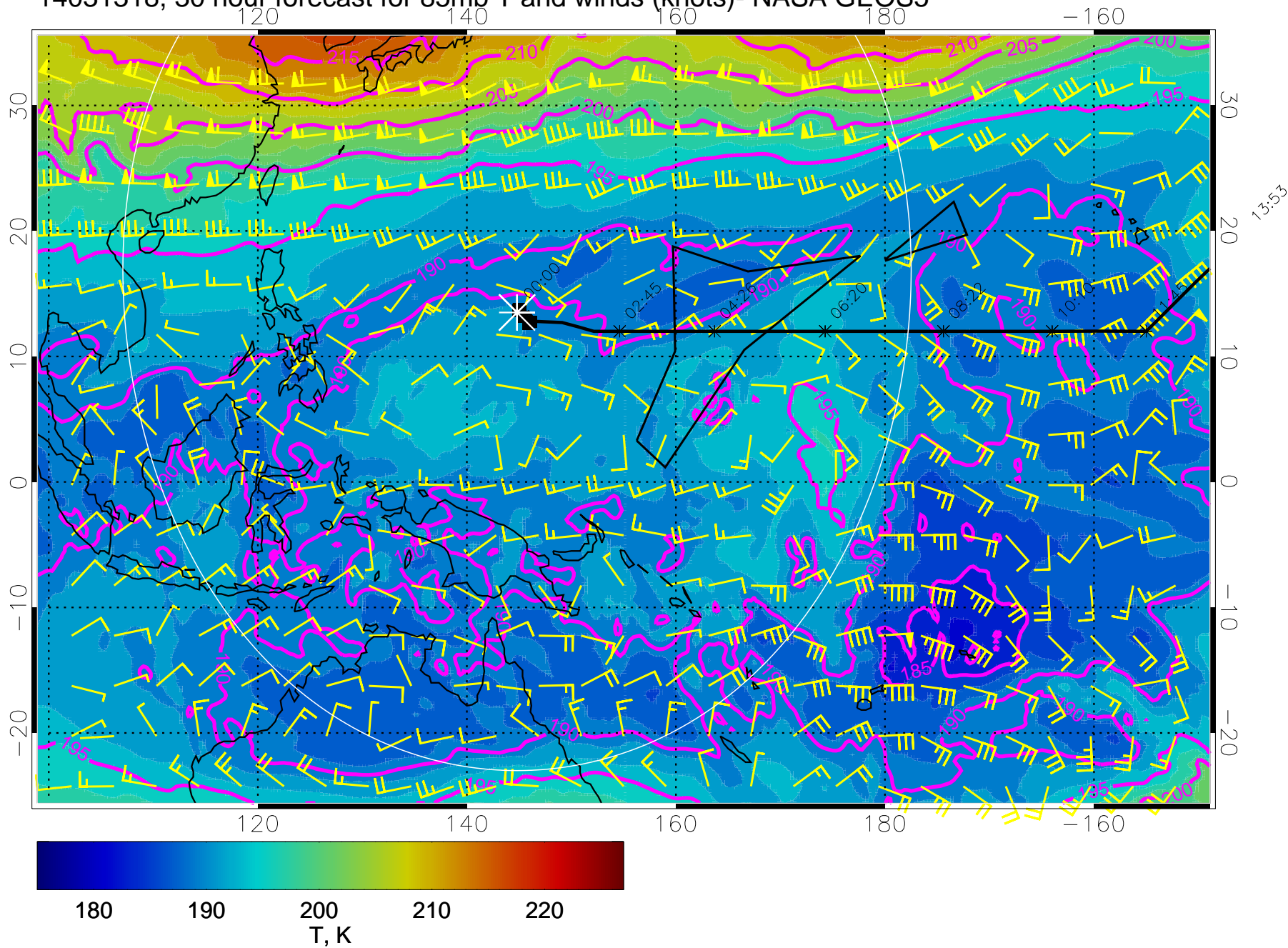
14031306, 18 hour forecast for 85mb T and winds (knots)- NASA GEOS5



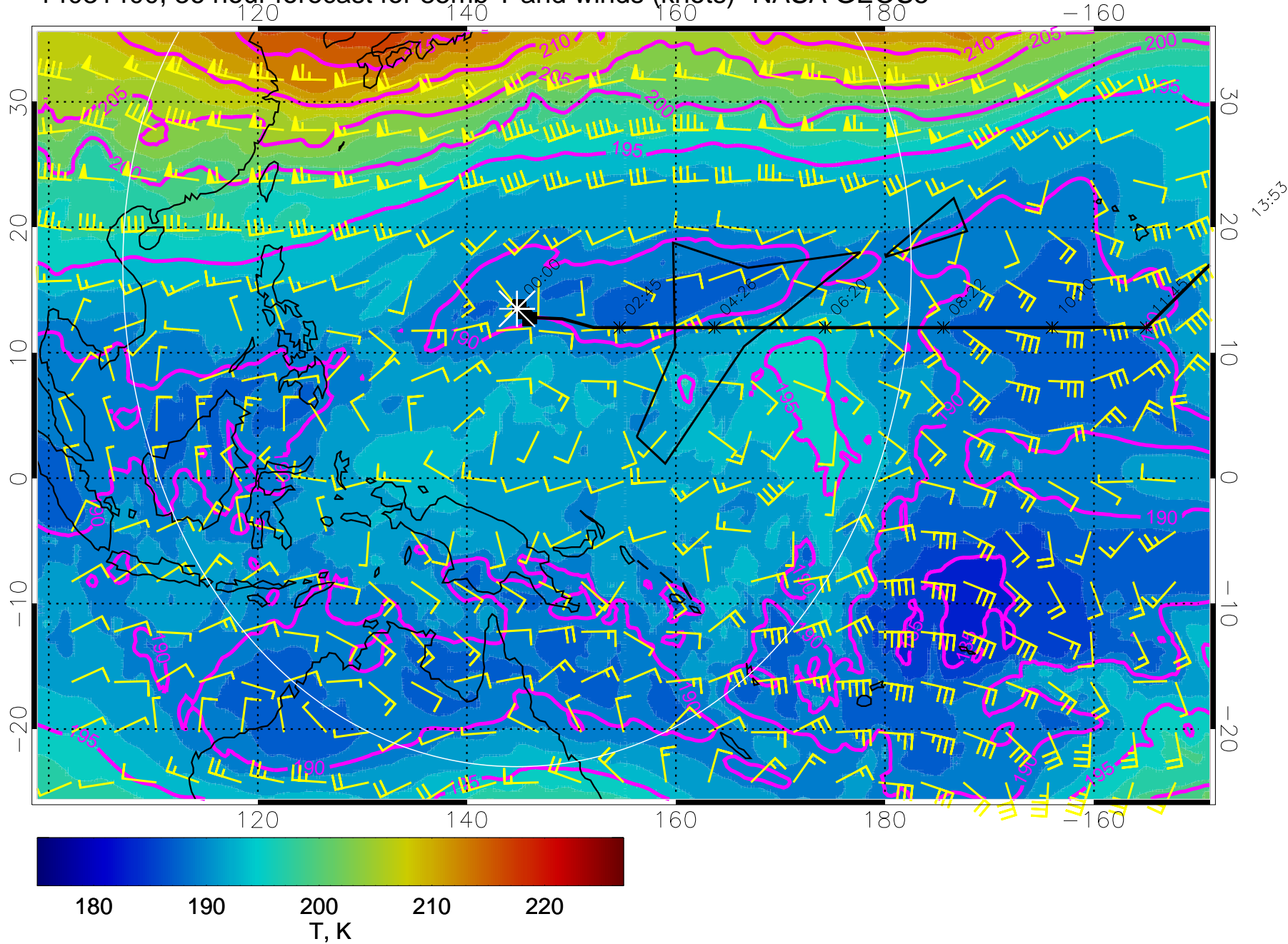
14031312, 24 hour forecast for 85mb T and winds (knots)- NASA GEOS5



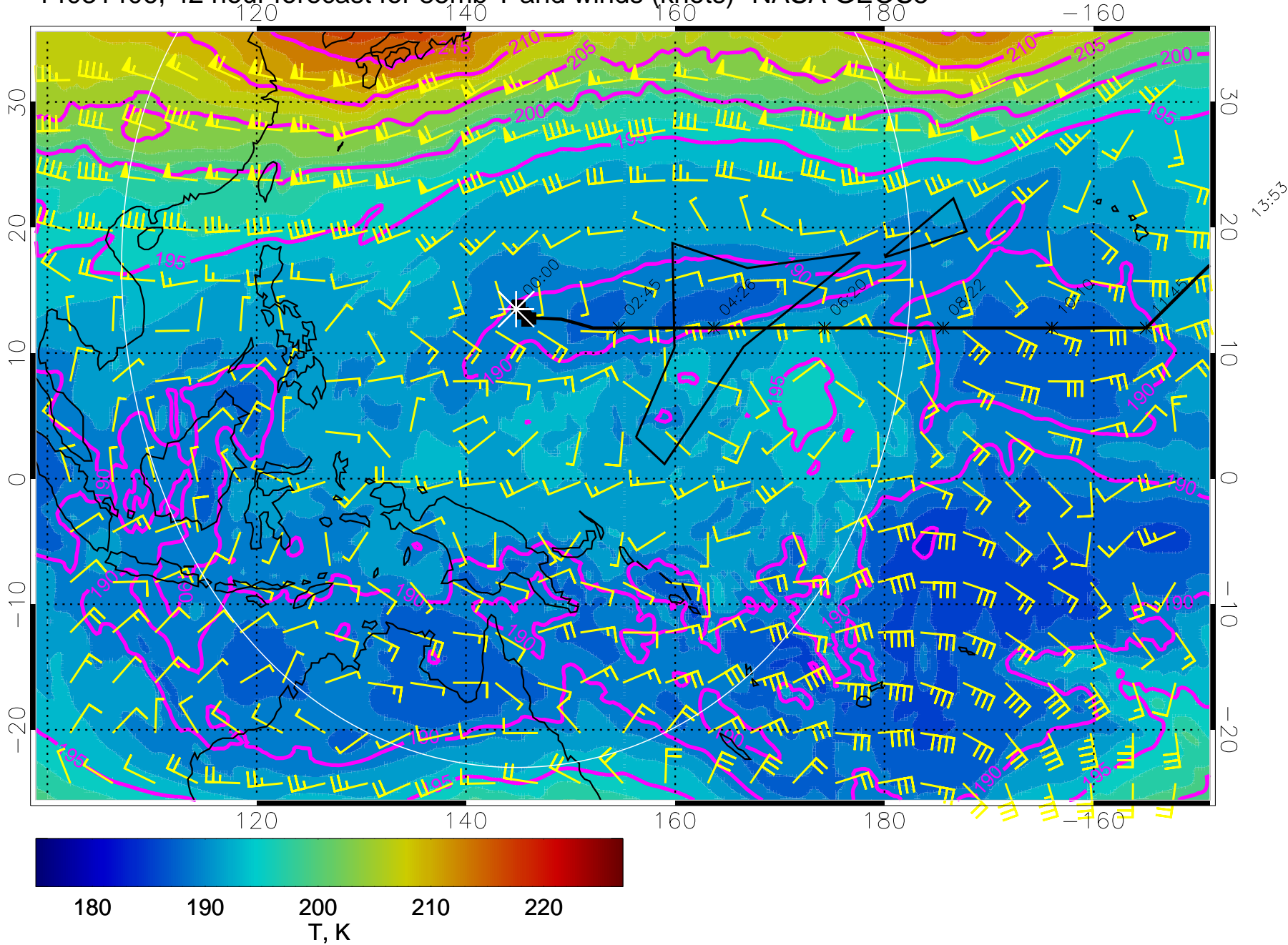
14031318, 30 hour forecast for 85mb T and winds (knots)- NASA GEOS5



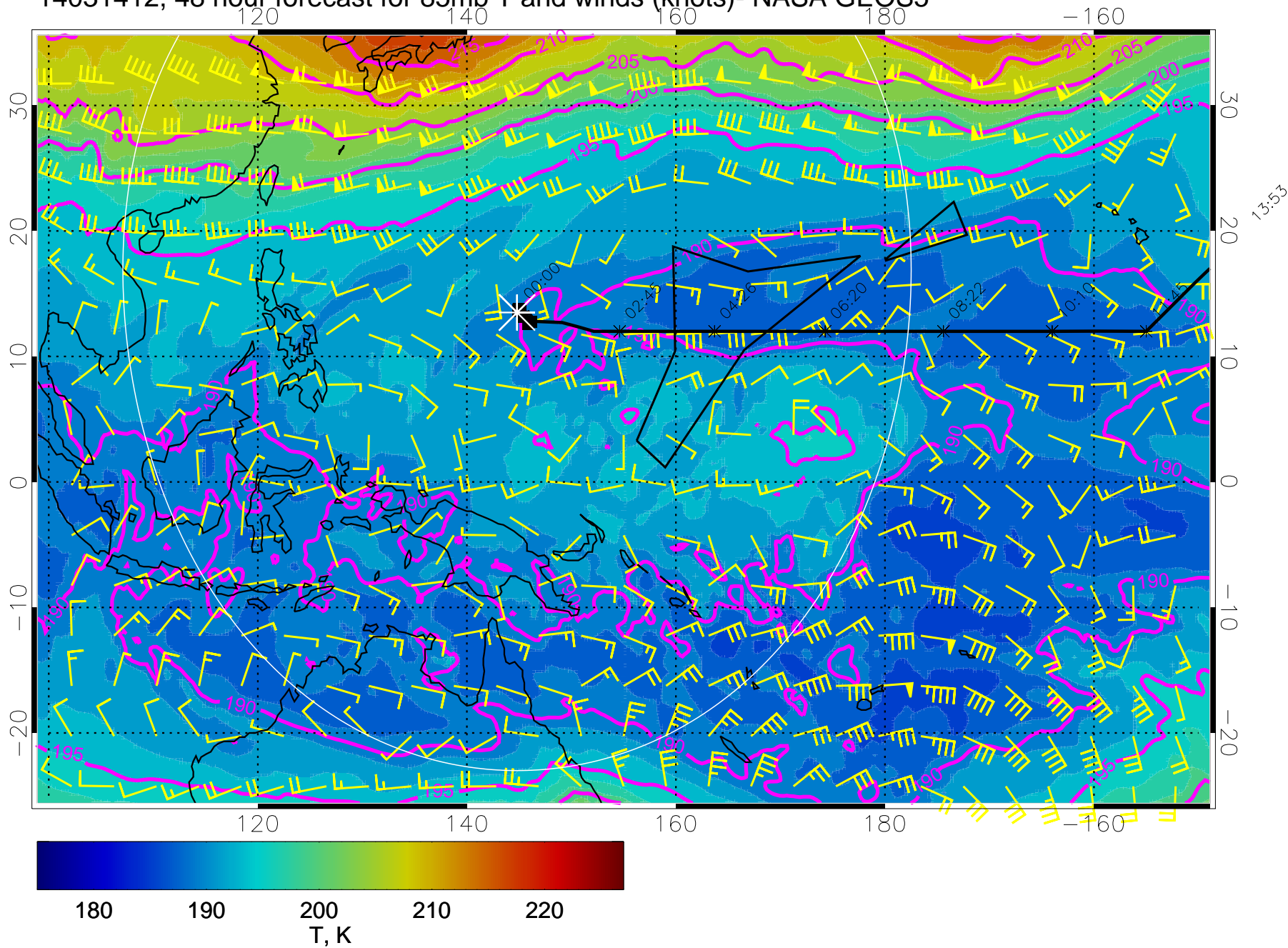
14031400, 36 hour forecast for 85mb T and winds (knots)- NASA GEOS5



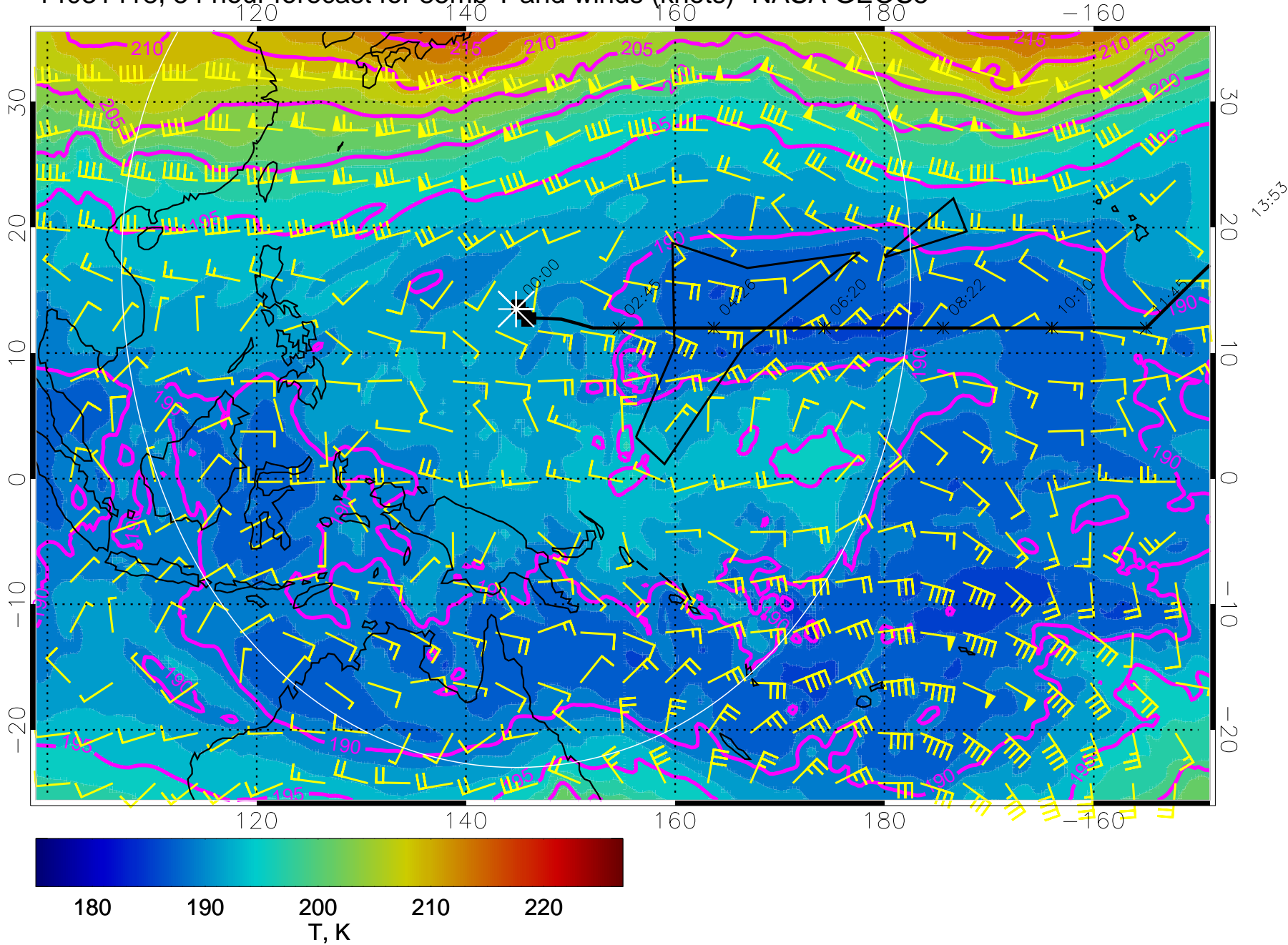
14031406, 42 hour forecast for 85mb T and winds (knots)- NASA GEOS5



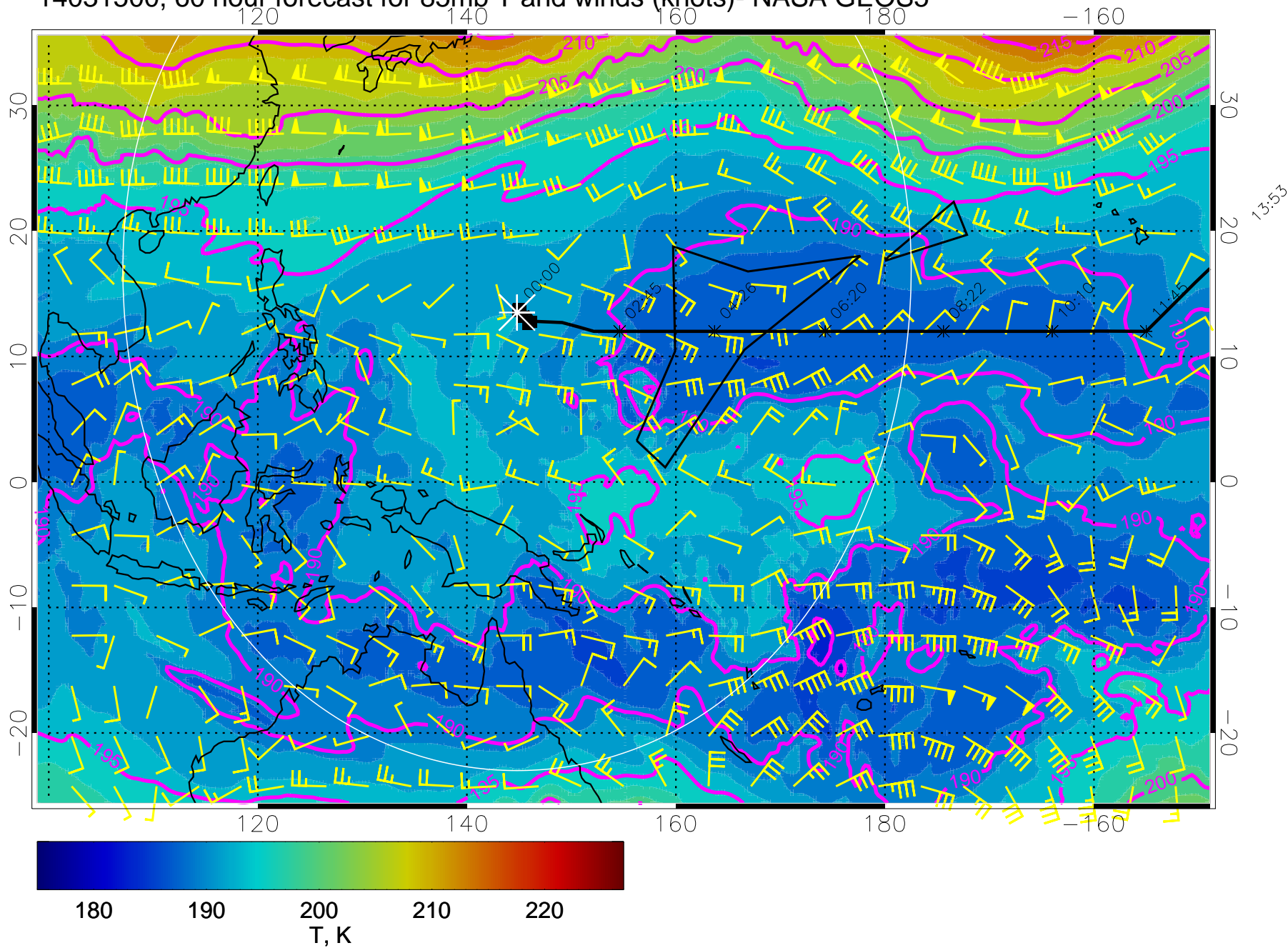
14031412, 48 hour forecast for 85mb T and winds (knots)- NASA GEOS5



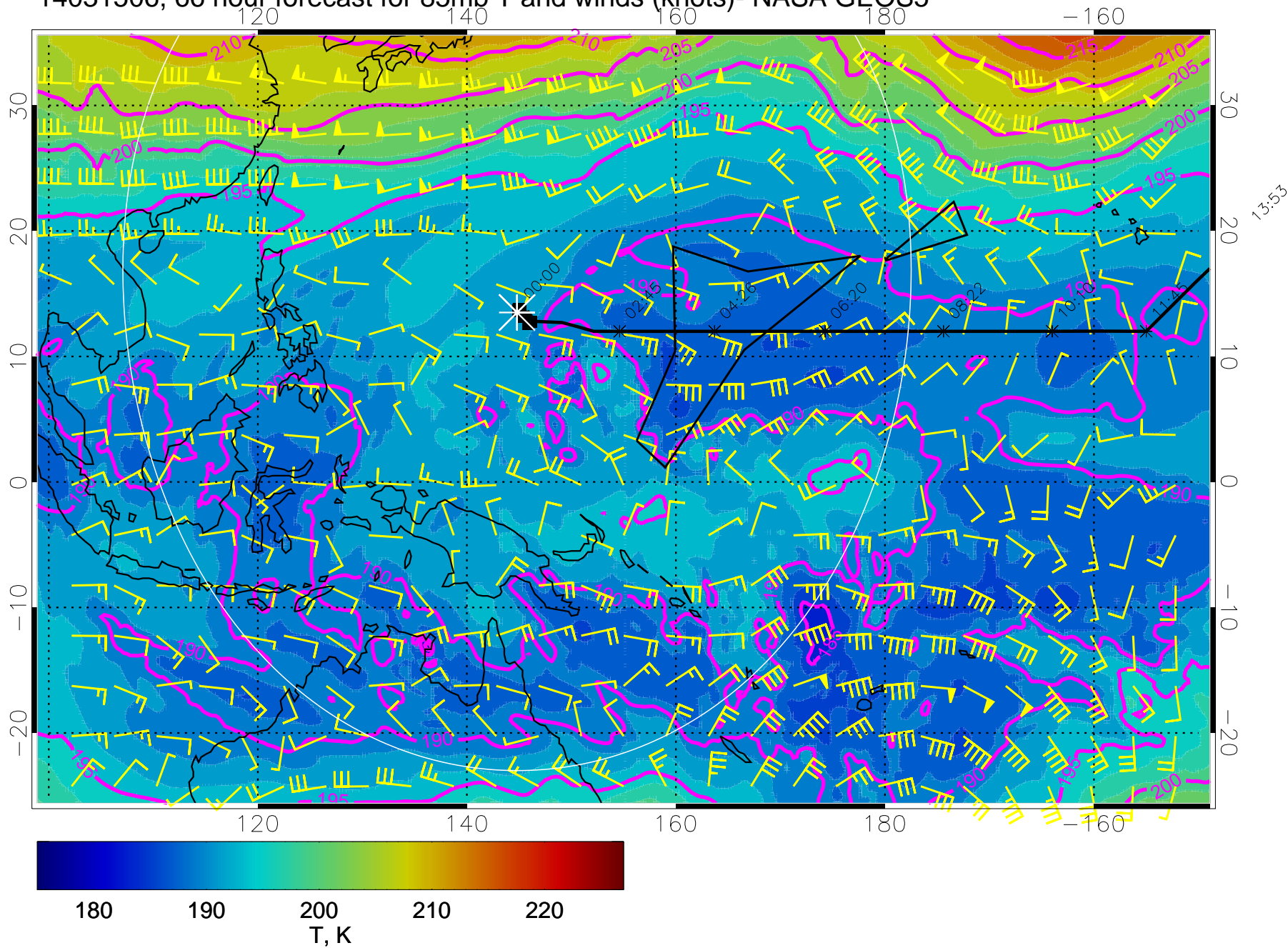
14031418, 54 hour forecast for 85mb T and winds (knots)- NASA GEOS5



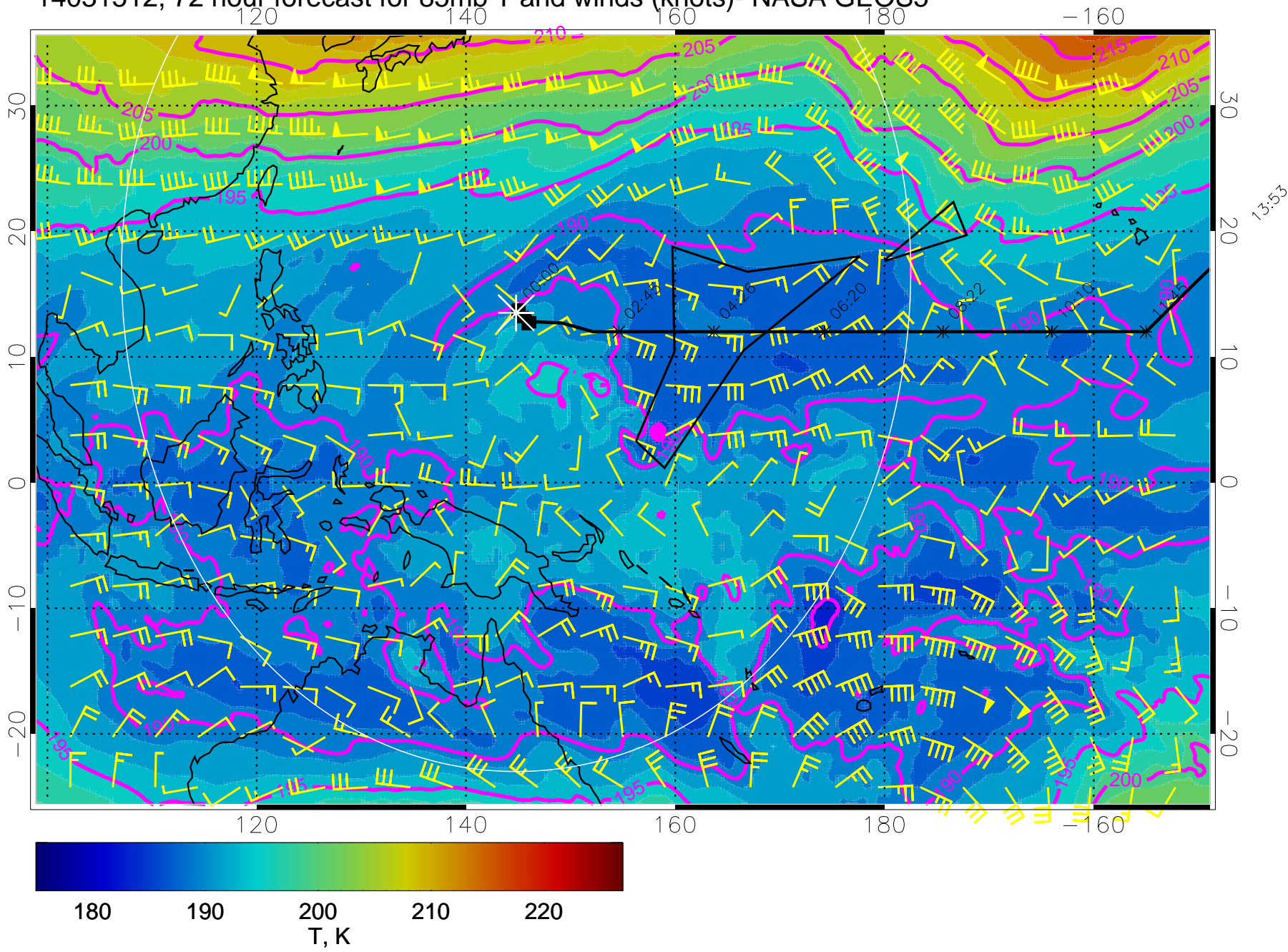
14031500, 60 hour forecast for 85mb T and winds (knots)- NASA GEOS5



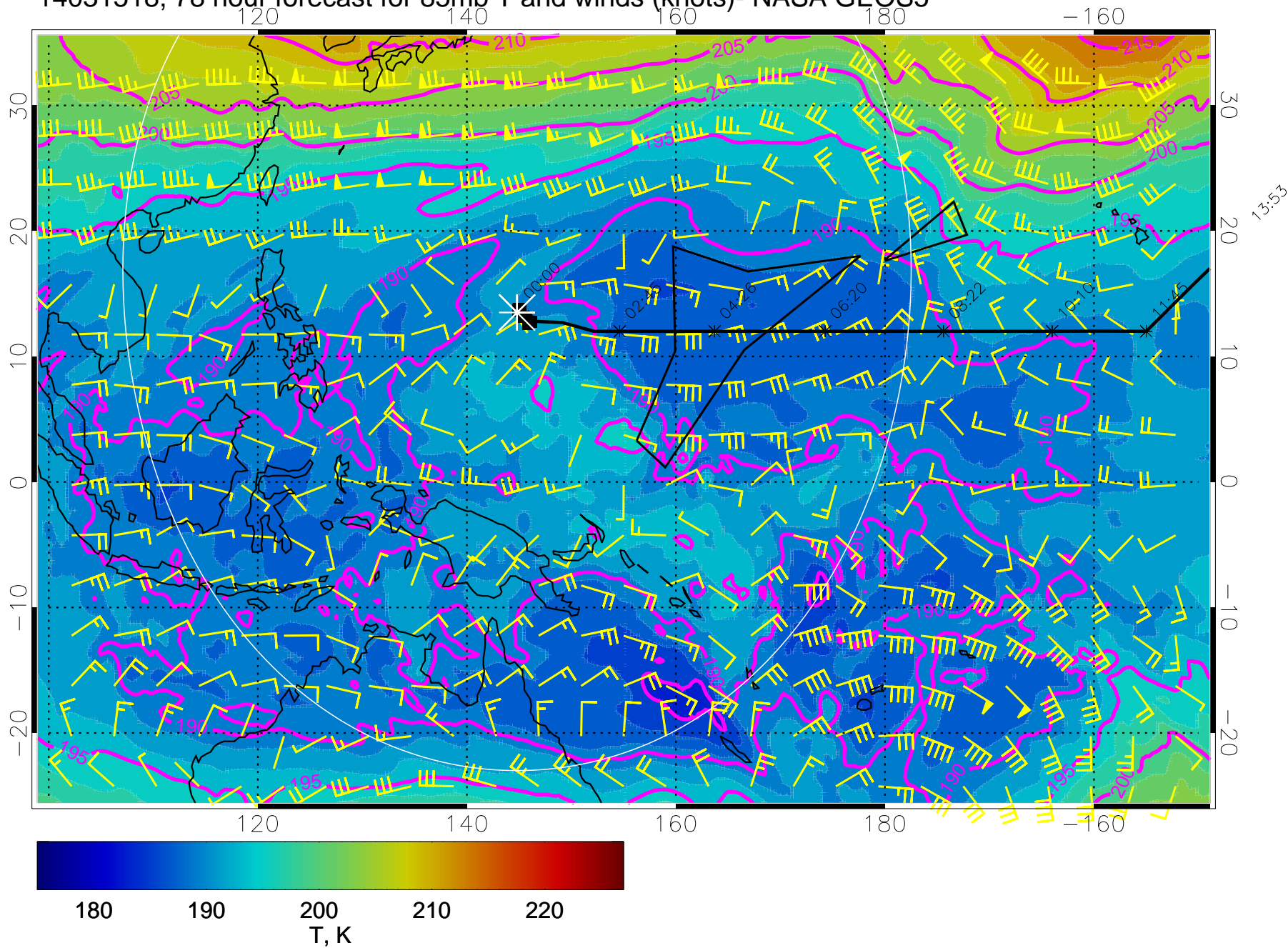
14031506, 66 hour forecast for 85mb T and winds (knots)- NASA GEOS5



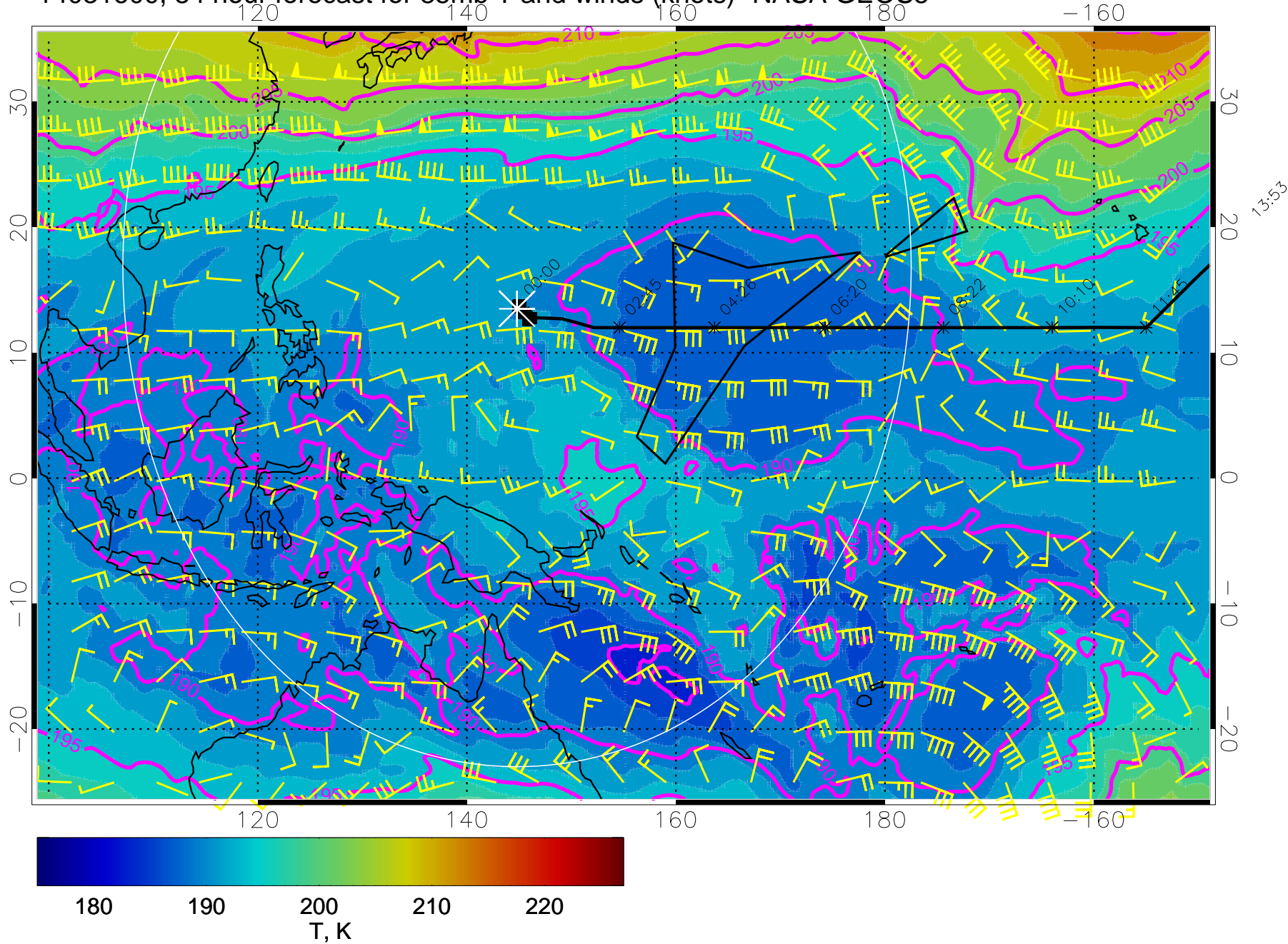
14031512, 72 hour forecast for 85mb T and winds (knots)- NASA GEOS5



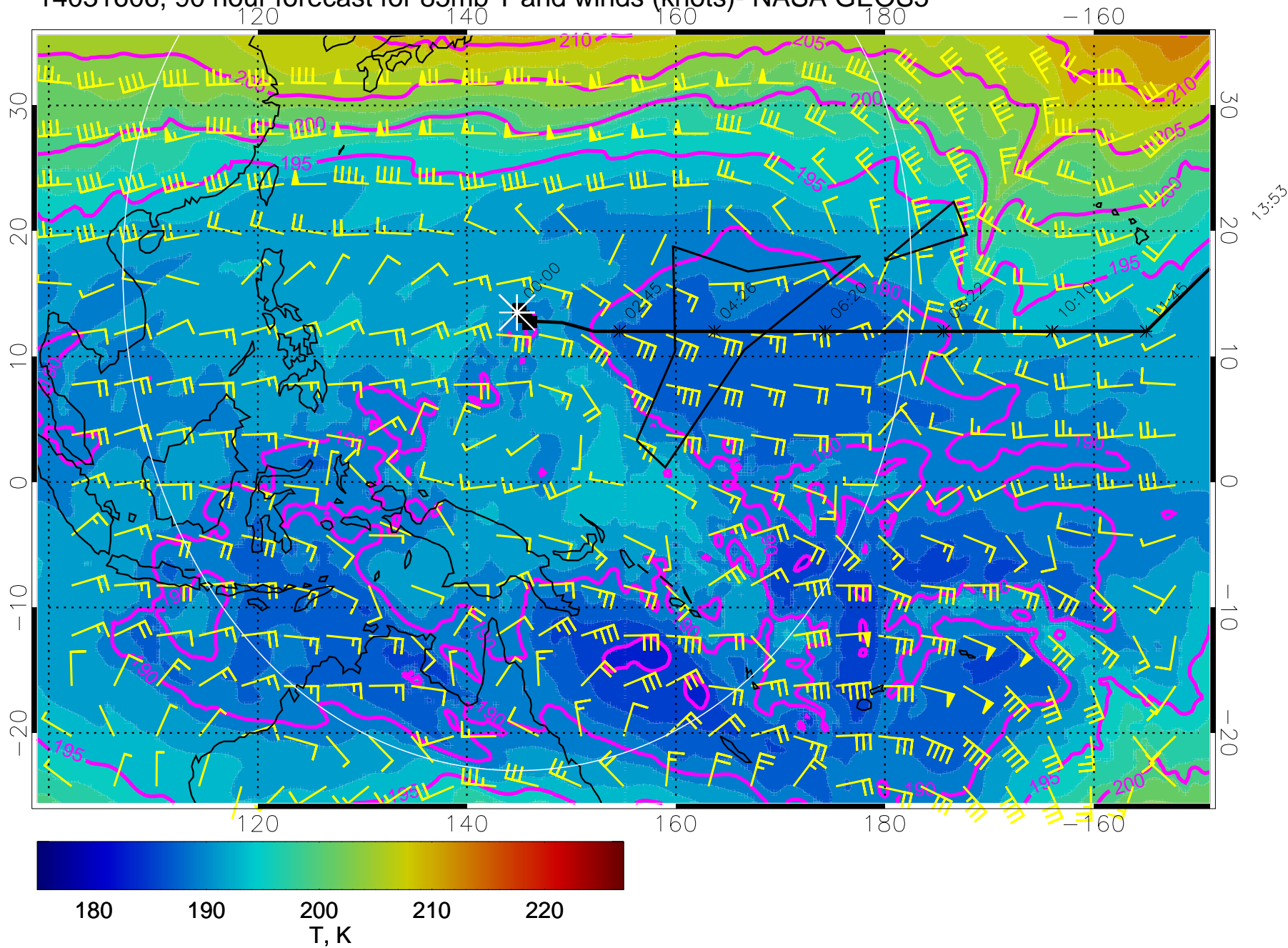
14031518, 78 hour forecast for 85mb T and winds (knots)- NASA GEOS5



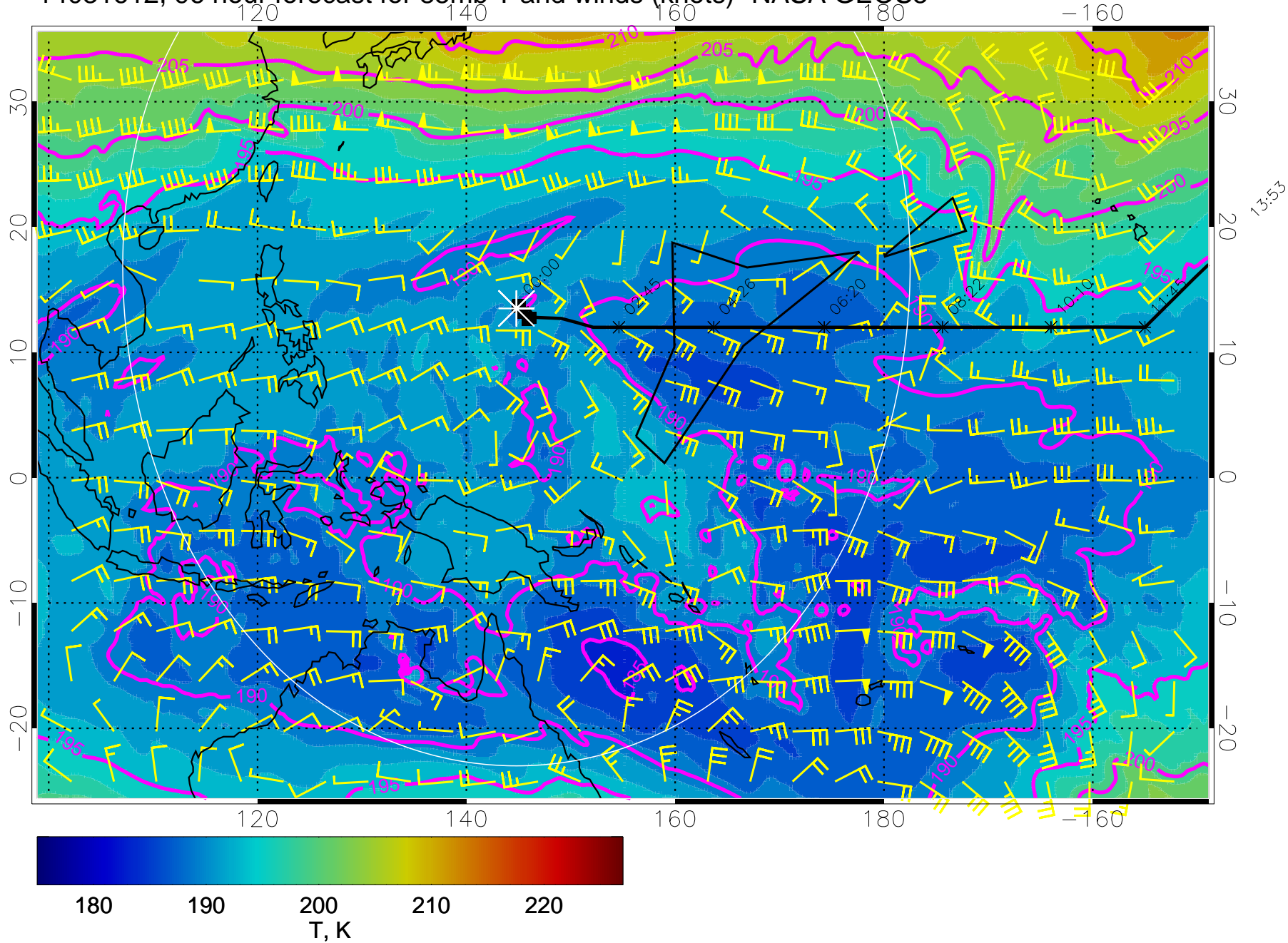
14031600, 84 hour forecast for 85mb T and winds (knots)- NASA GEOS5



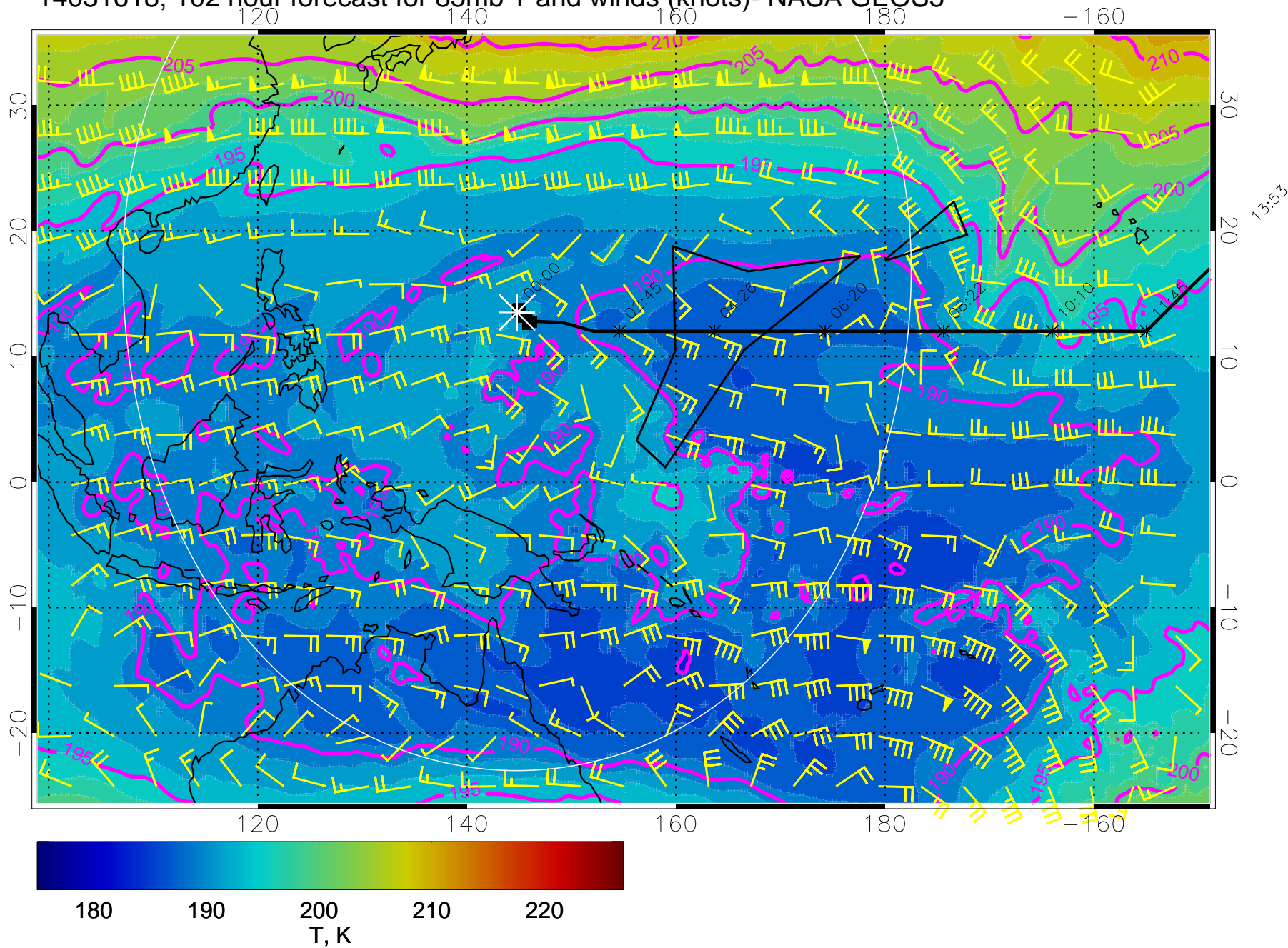
14031606, 90 hour forecast for 85mb T and winds (knots)- NASA GEOS5



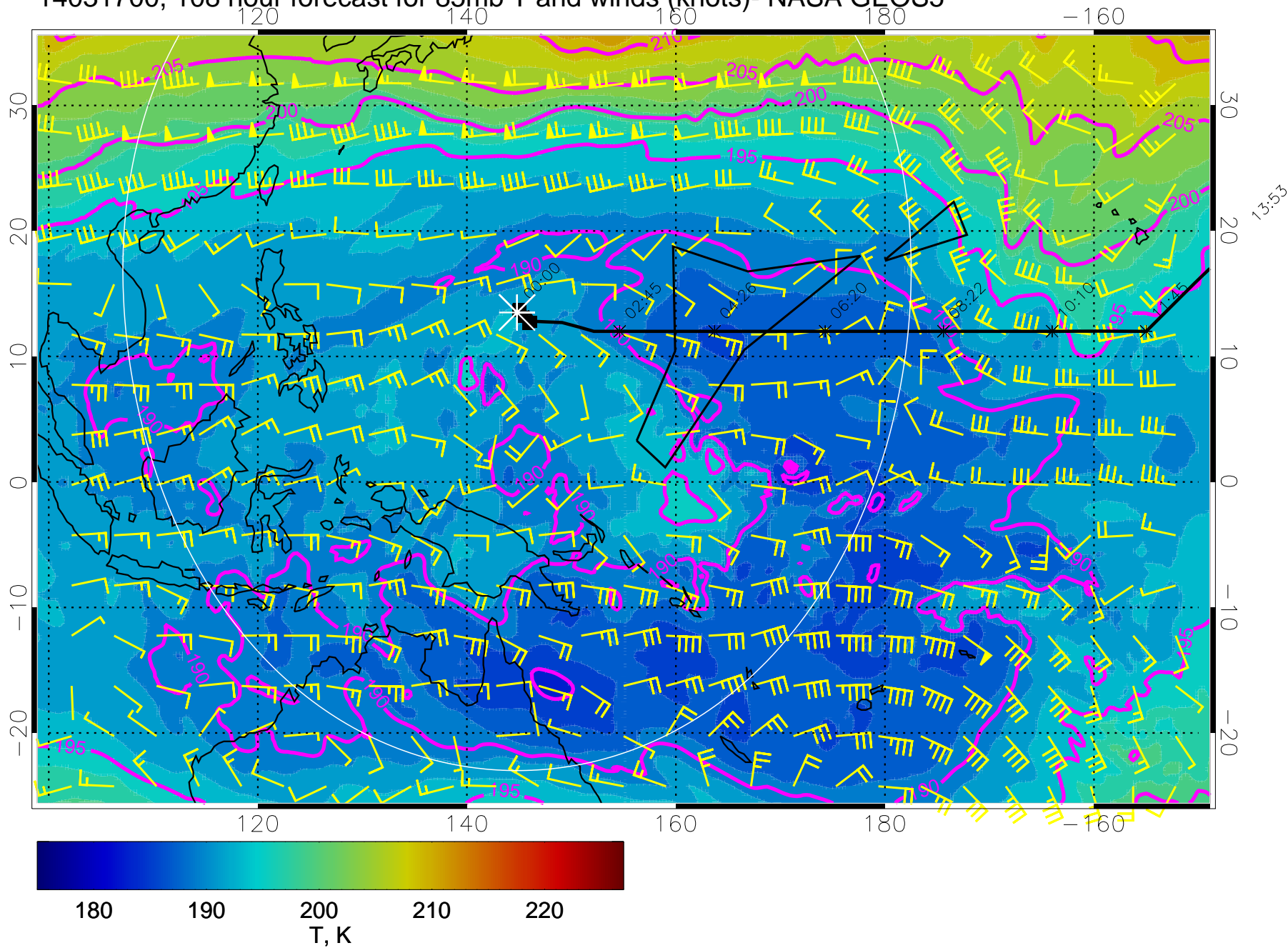
14031612, 96 hour forecast for 85mb T and winds (knots)- NASA GEOS5



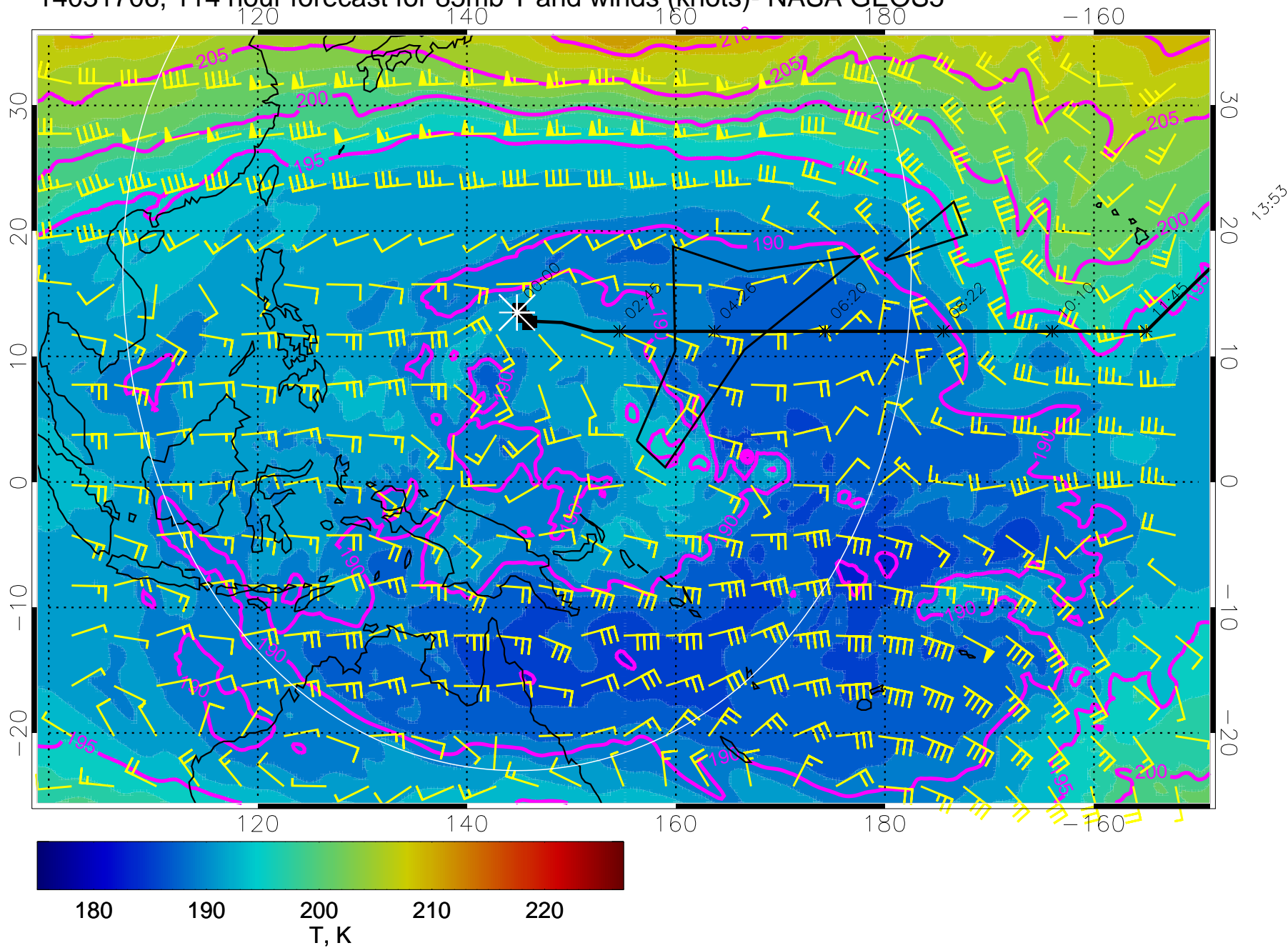
14031618, 102 hour forecast for 85mb T and winds (knots)- NASA GEOS5



14031700, 108 hour forecast for 85mb T and winds (knots)- NASA GEOS5



14031706, 114 hour forecast for 85mb T and winds (knots)- NASA GEOS5



14031712, 120 hour forecast for 85mb T and winds (knots)- NASA GEOS5

