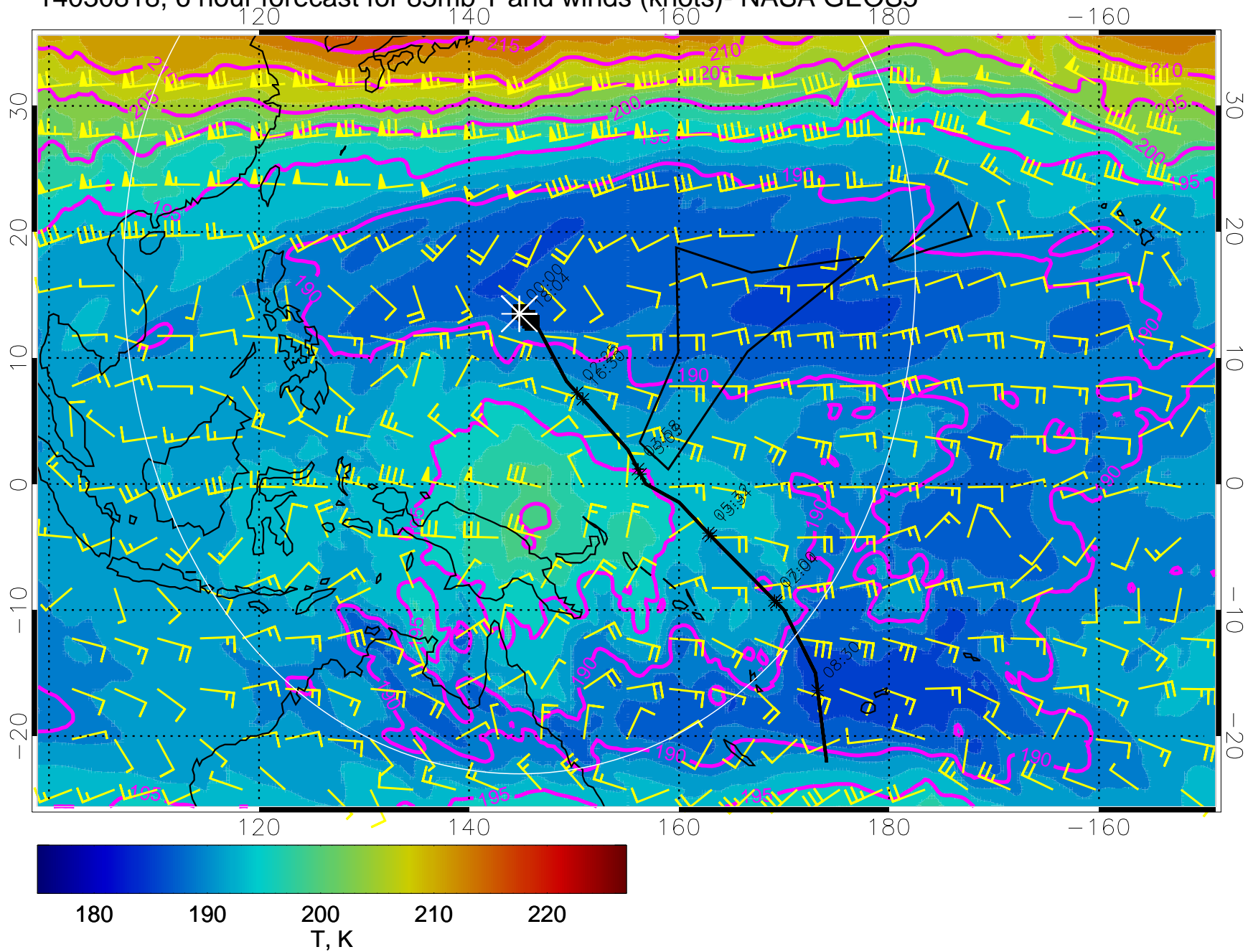
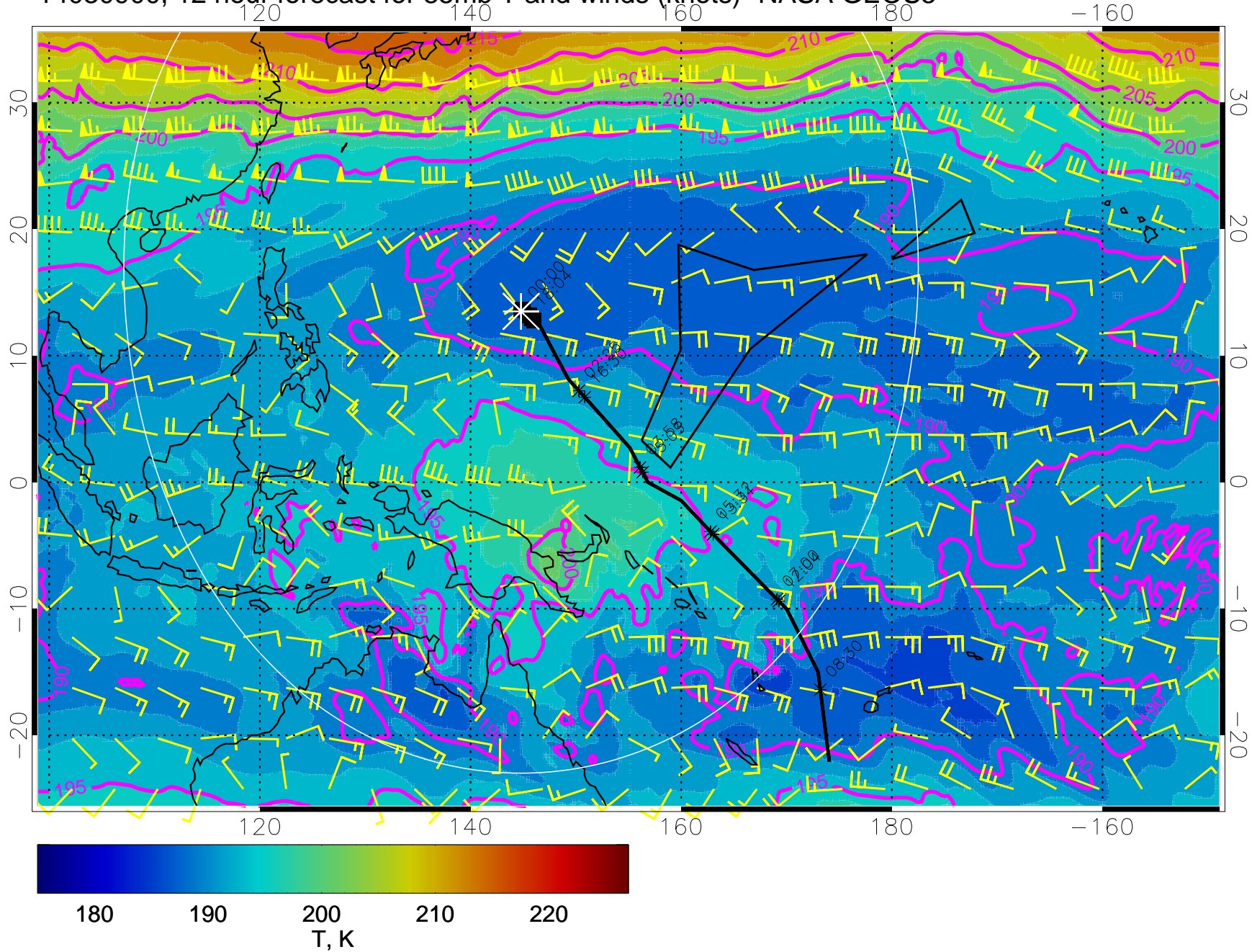


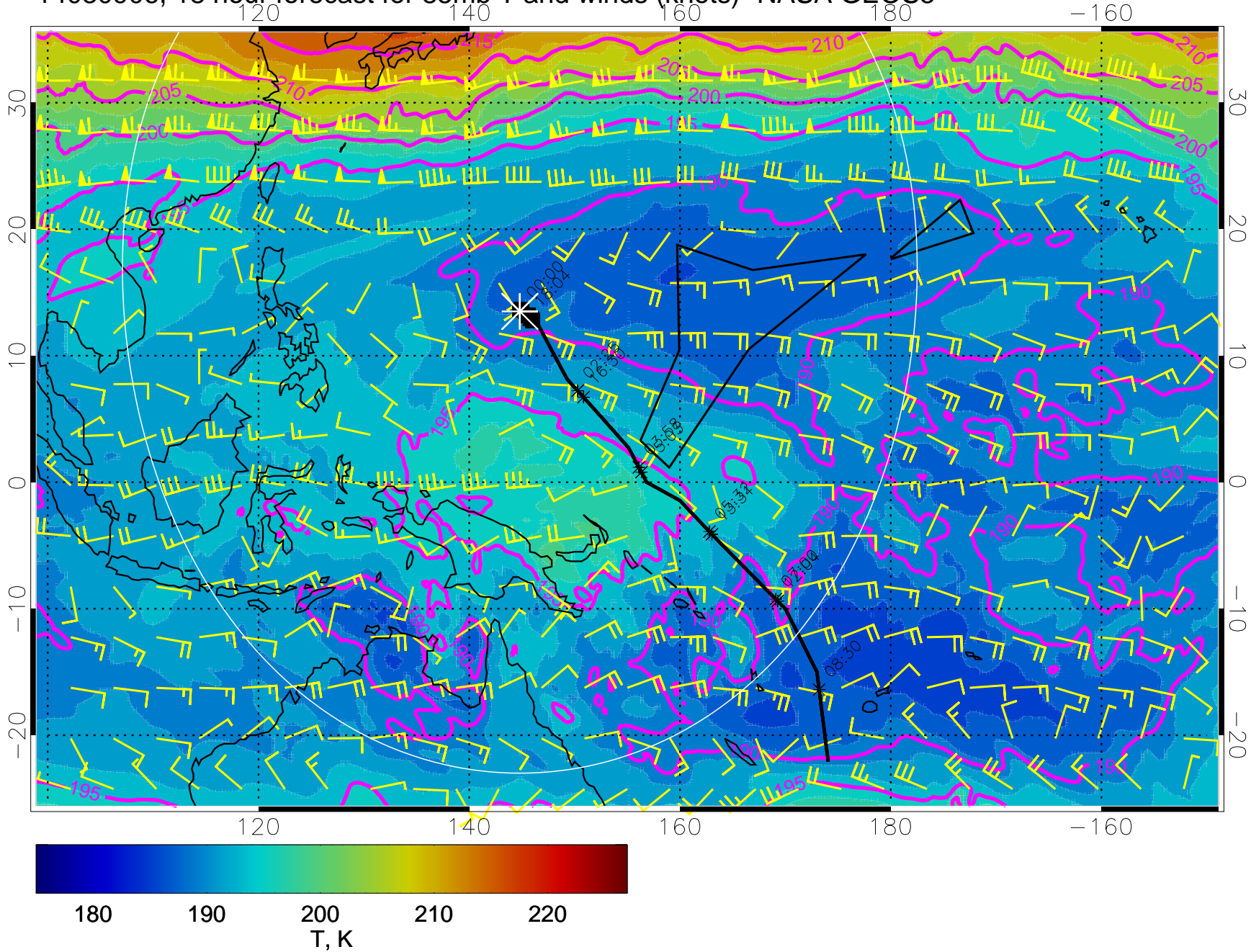
14030818, 6 hour forecast for 85mb T and winds (knots)- NASA GEOS5



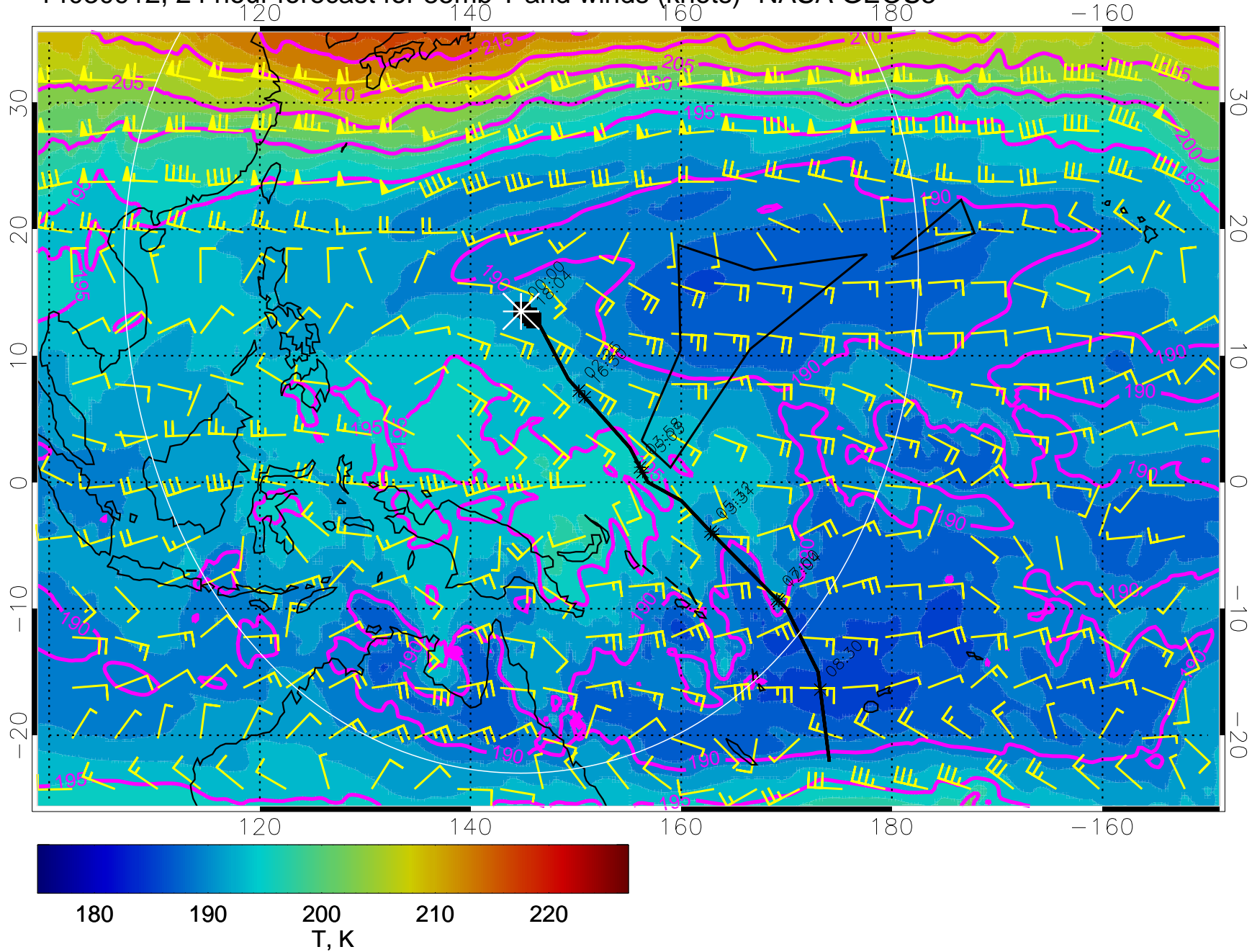
14030900, 12 hour forecast for 85mb T and winds (knots)- NASA GEOS5



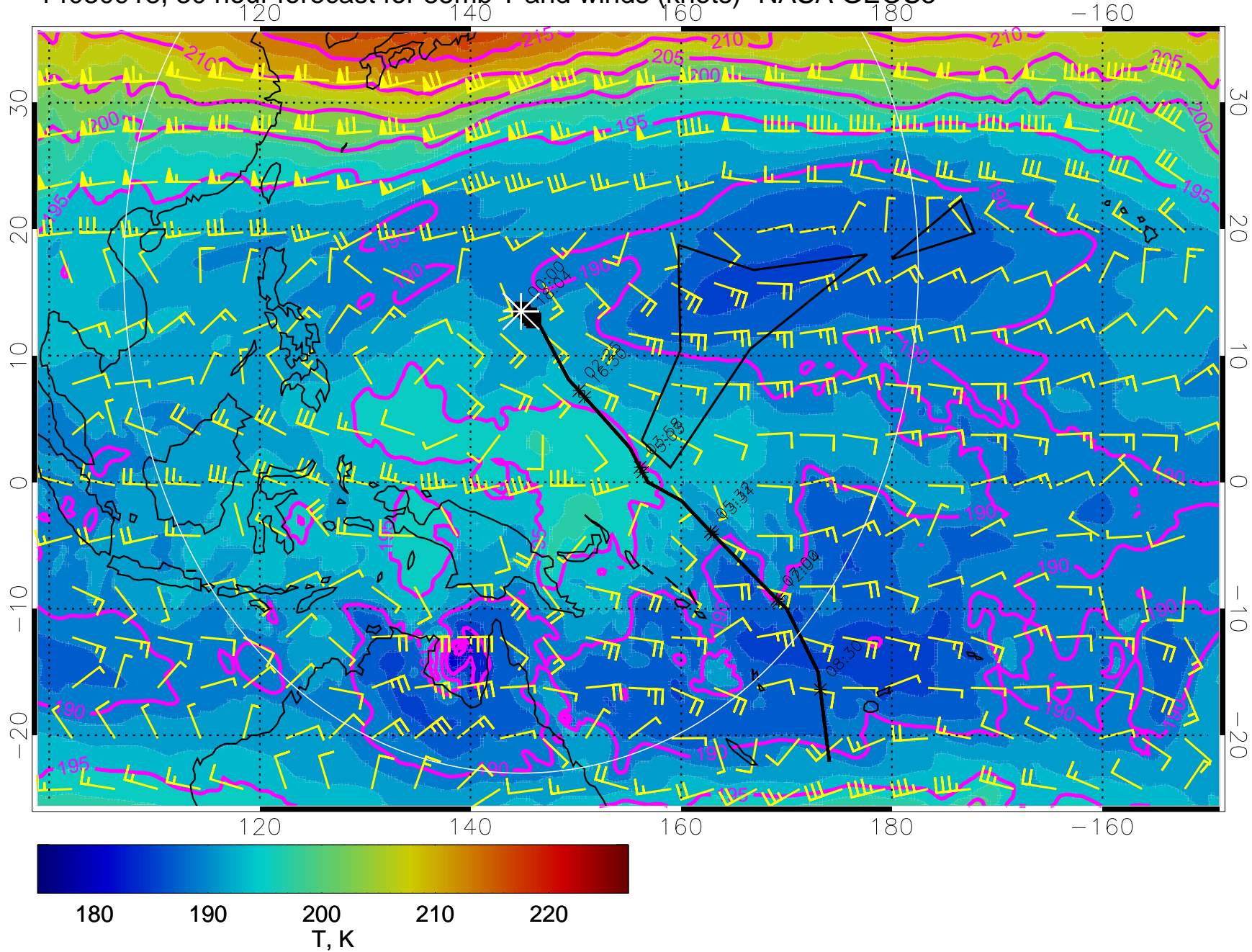
14030906, 18 hour forecast for 85mb T and winds (knots)- NASA GEOS5



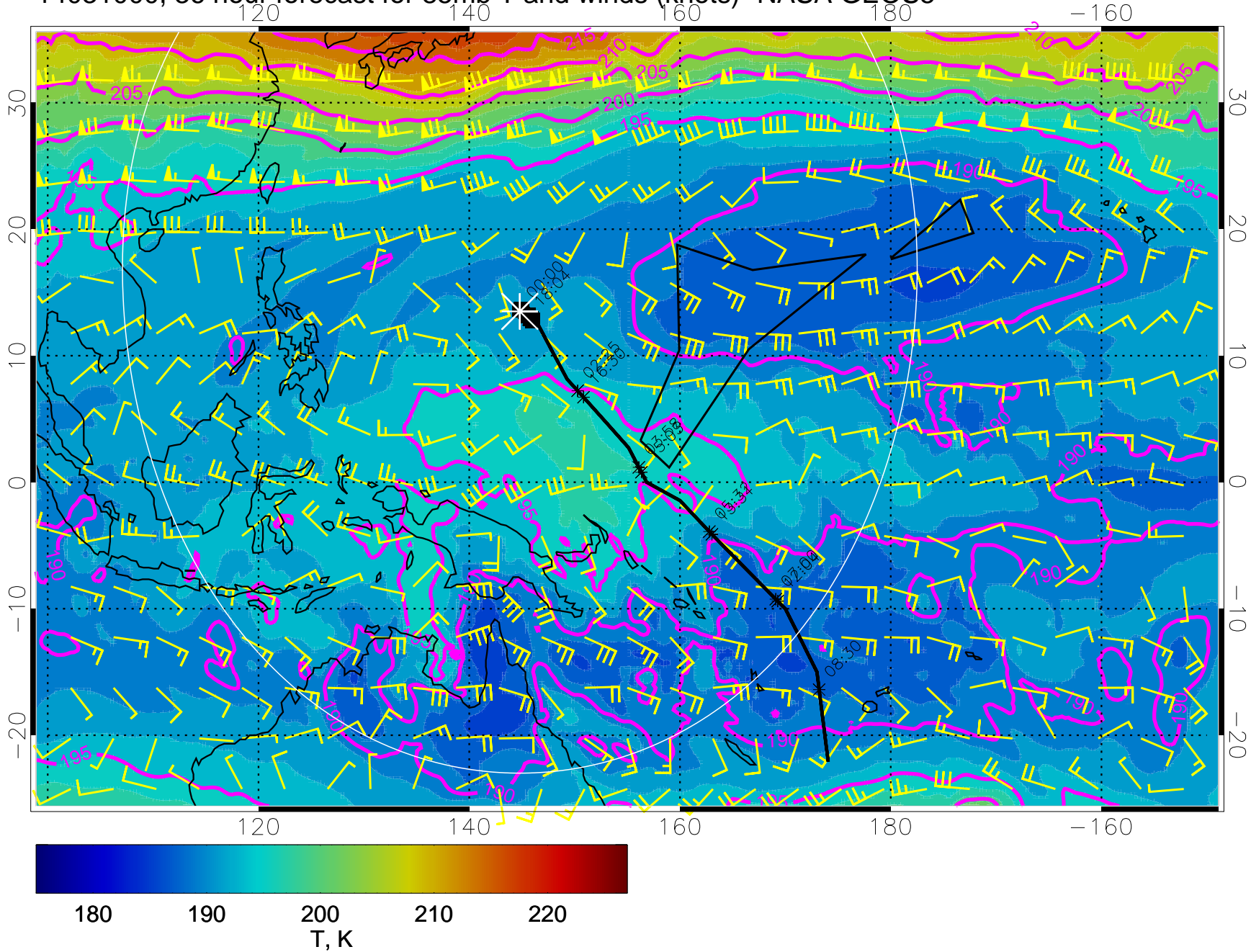
14030912, 24 hour forecast for 85mb T and winds (knots)- NASA GEOS5



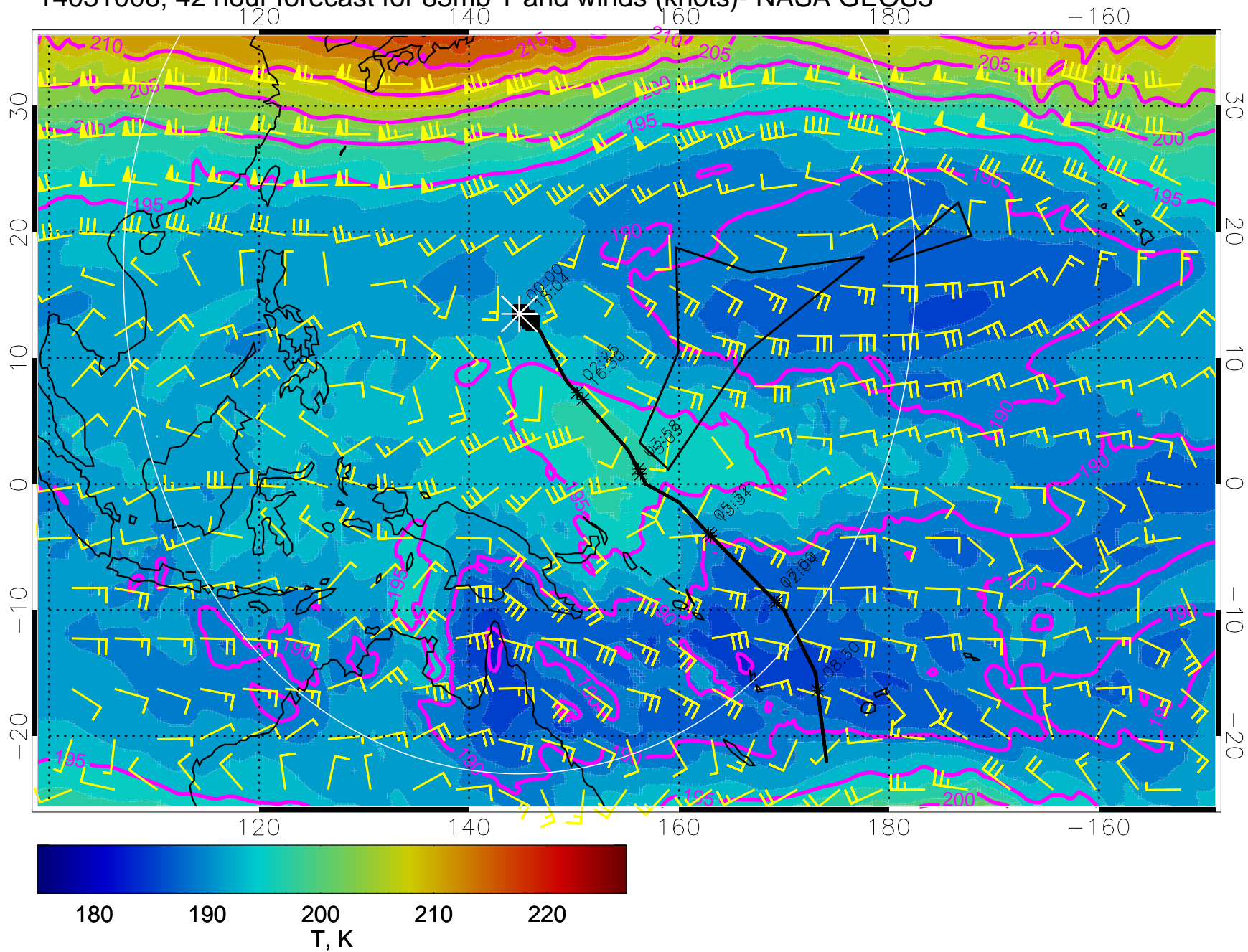
14030918, 30 hour forecast for 85mb T and winds (knots)- NASA GEOS5



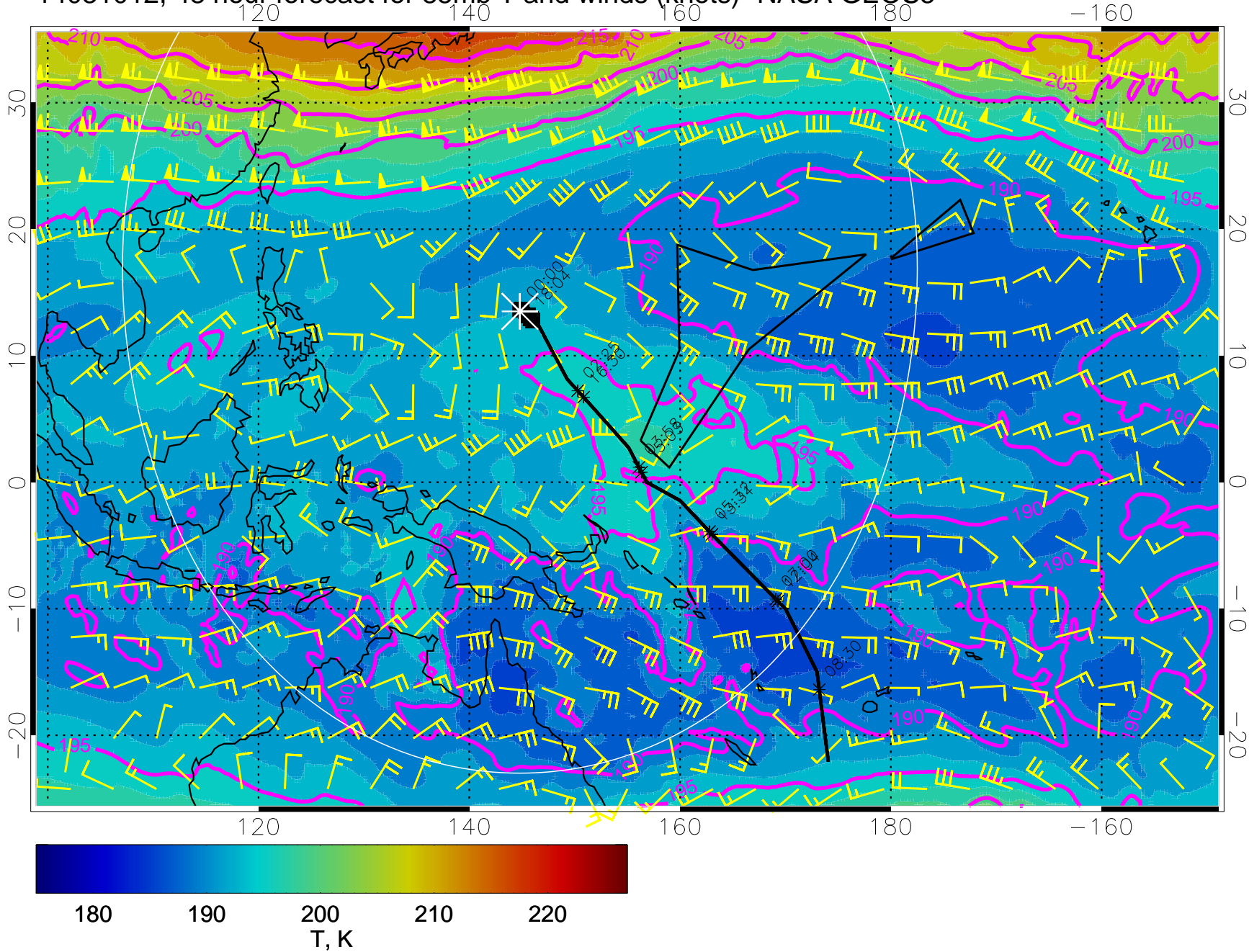
14031000, 36 hour forecast for 85mb T and winds (knots)- NASA GEOS5



14031006, 42 hour forecast for 85mb T and winds (knots)- NASA GEOS5

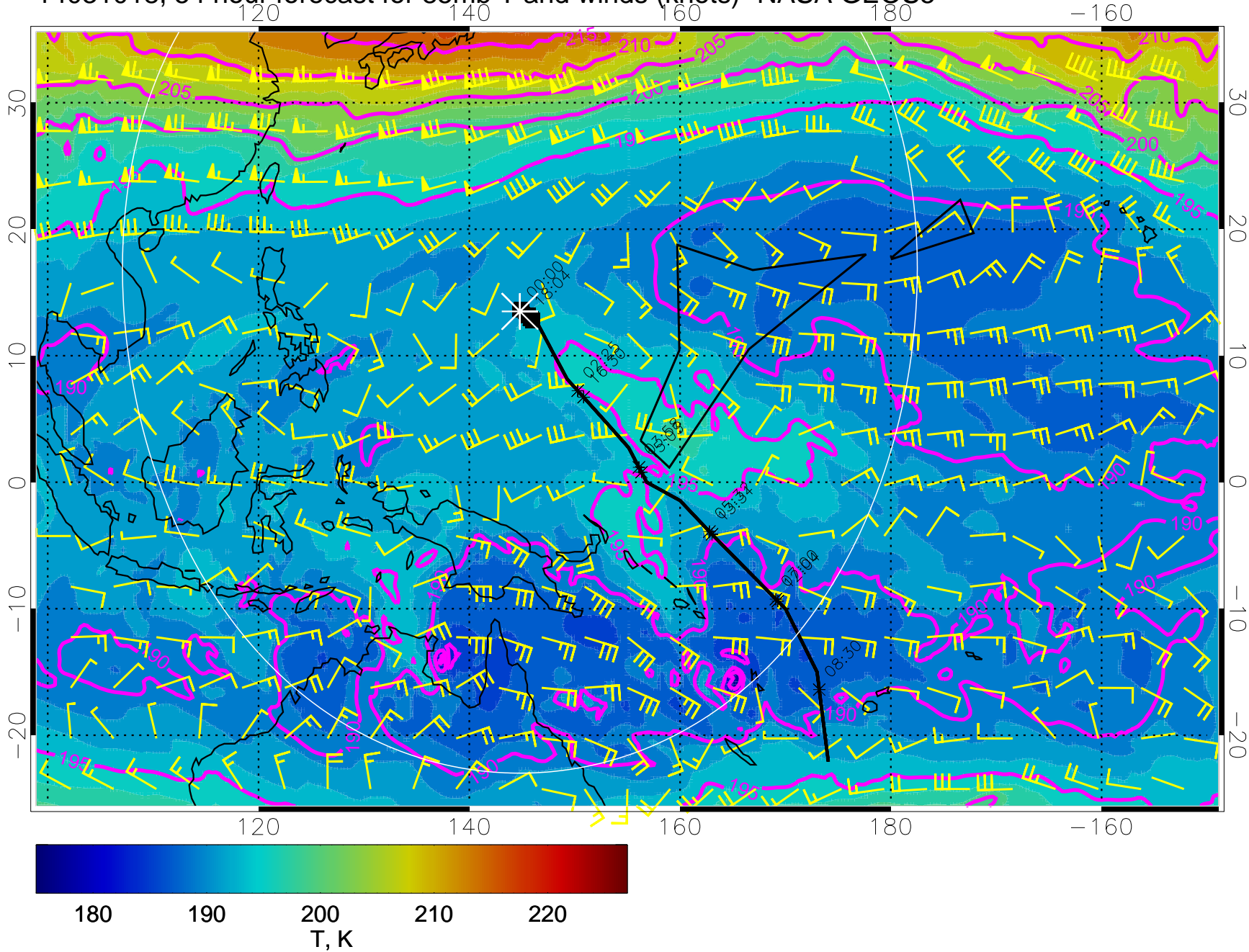


14031012, 48 hour forecast for 85mb T and winds (knots)- NASA GEOS5

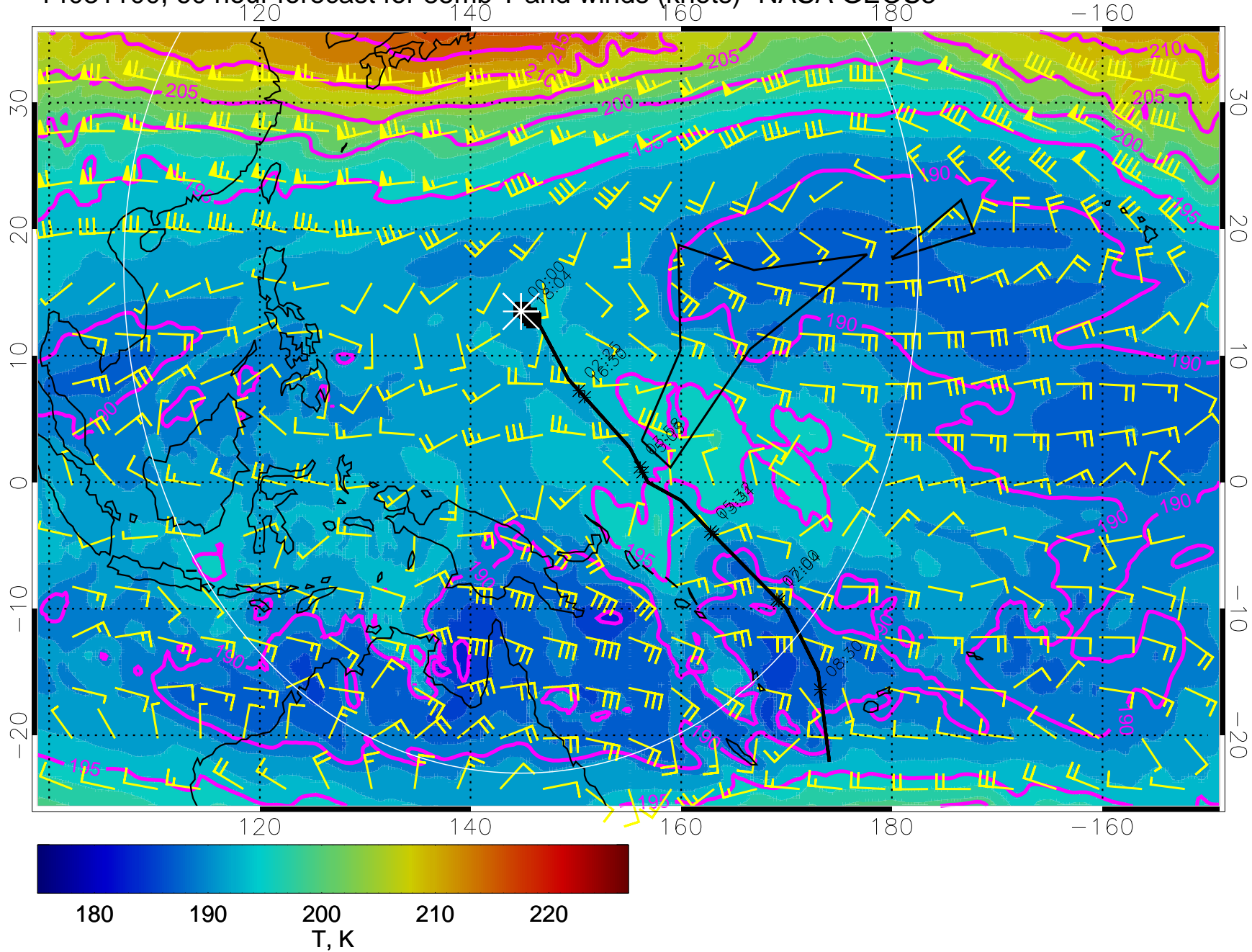




14031018, 54 hour forecast for 85mb T and winds (knots)- NASA GEOS5

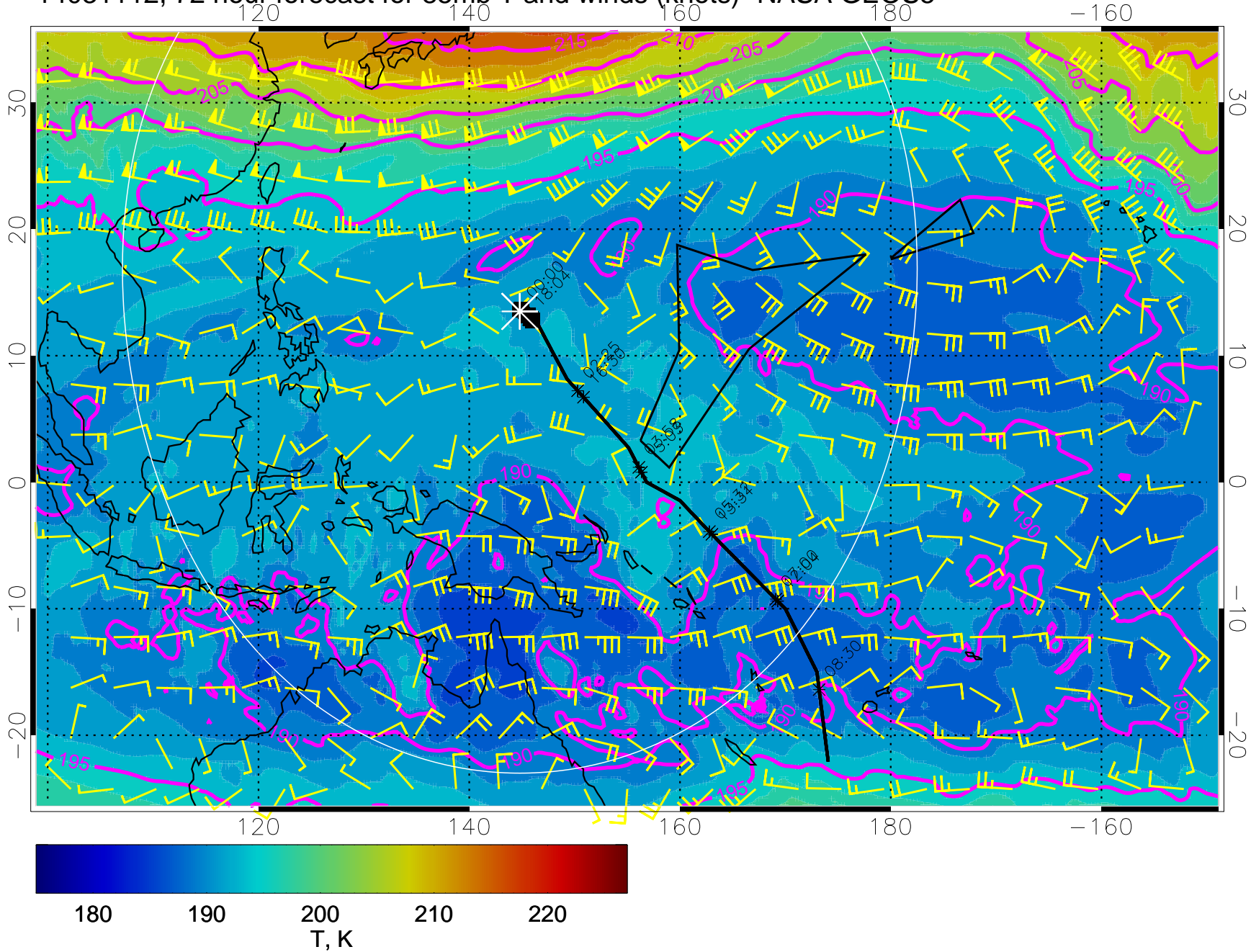


14031100, 60 hour forecast for 85mb T and winds (knots)- NASA GEOS5

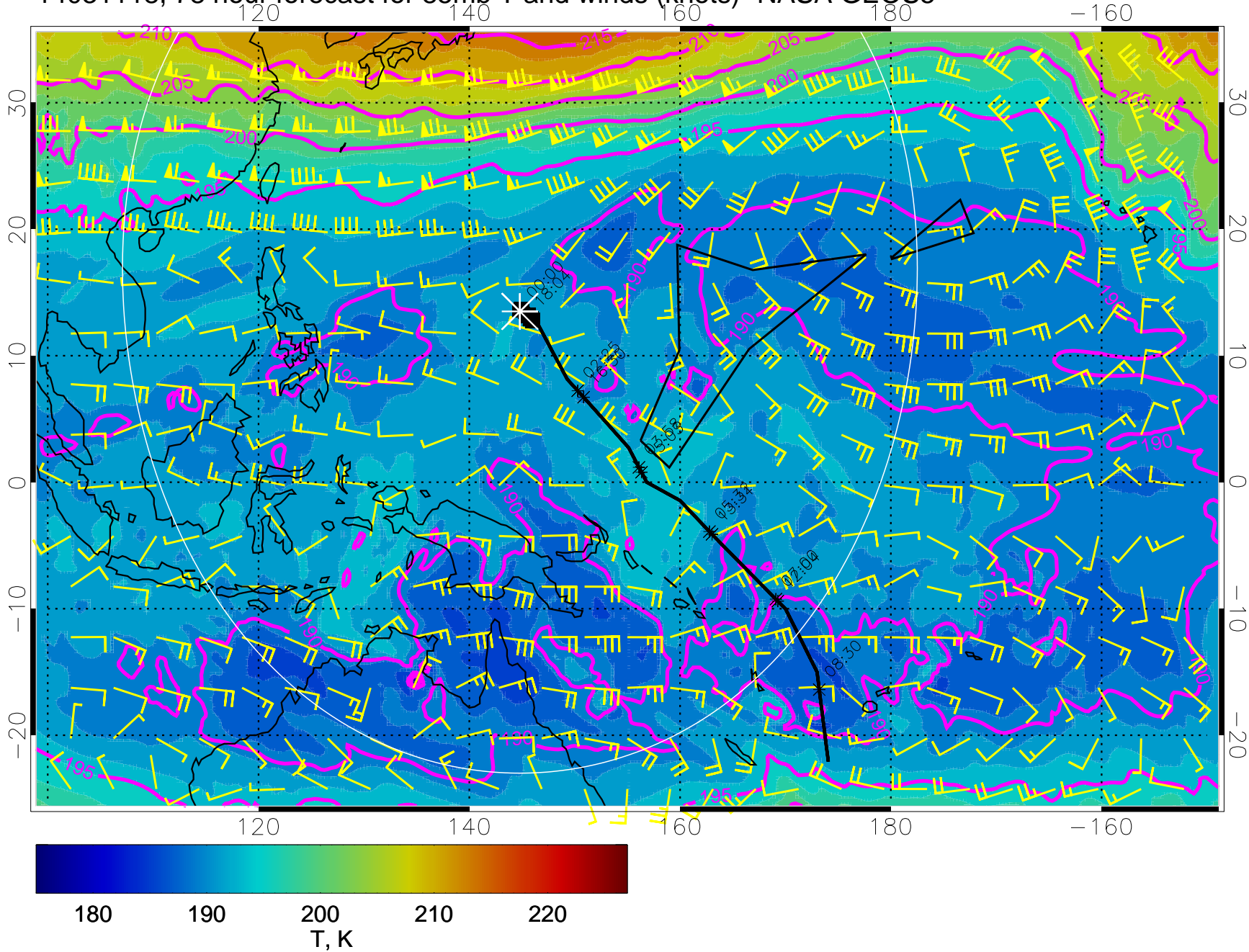




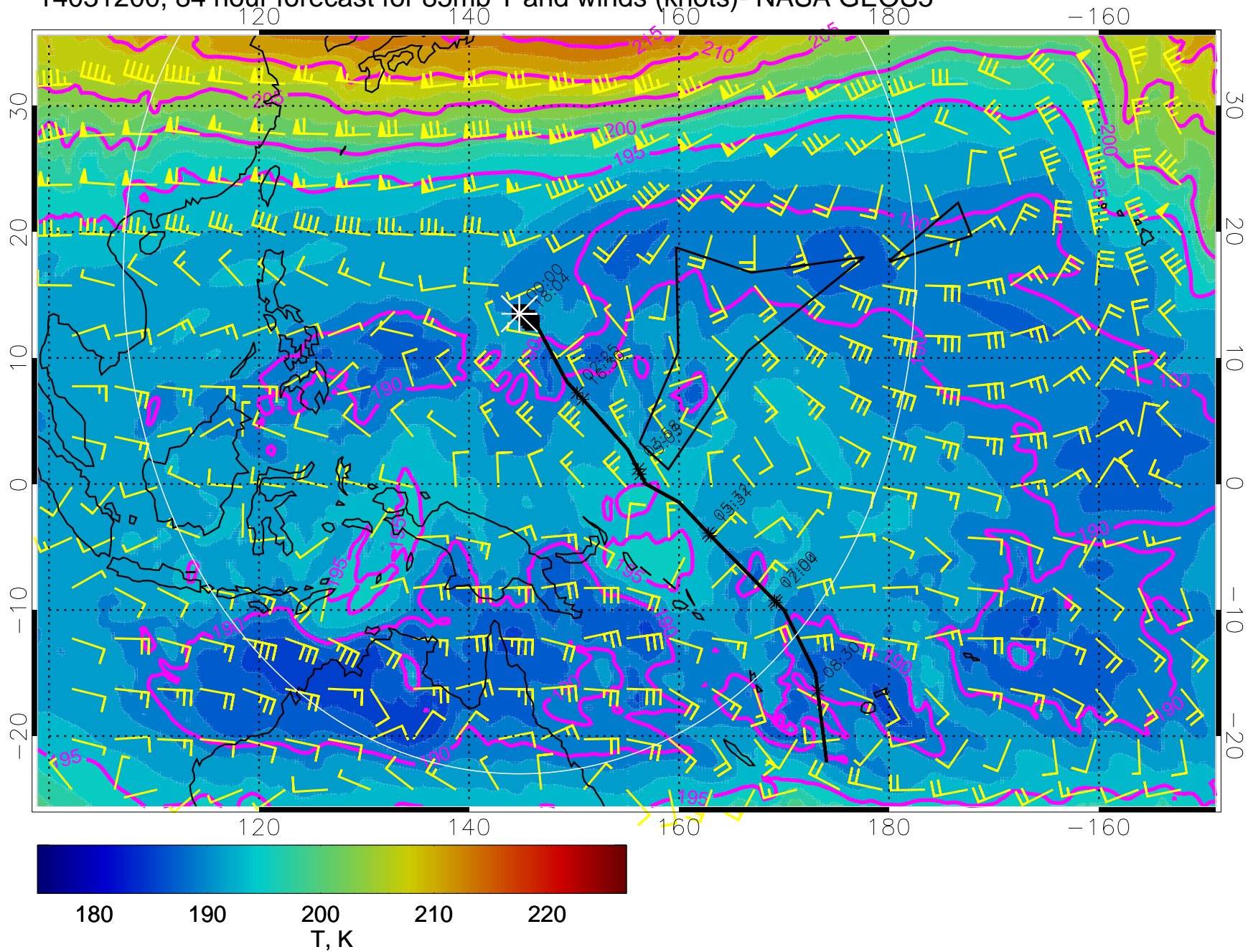
14031112, 72 hour forecast for 85mb T and winds (knots)- NASA GEOS5



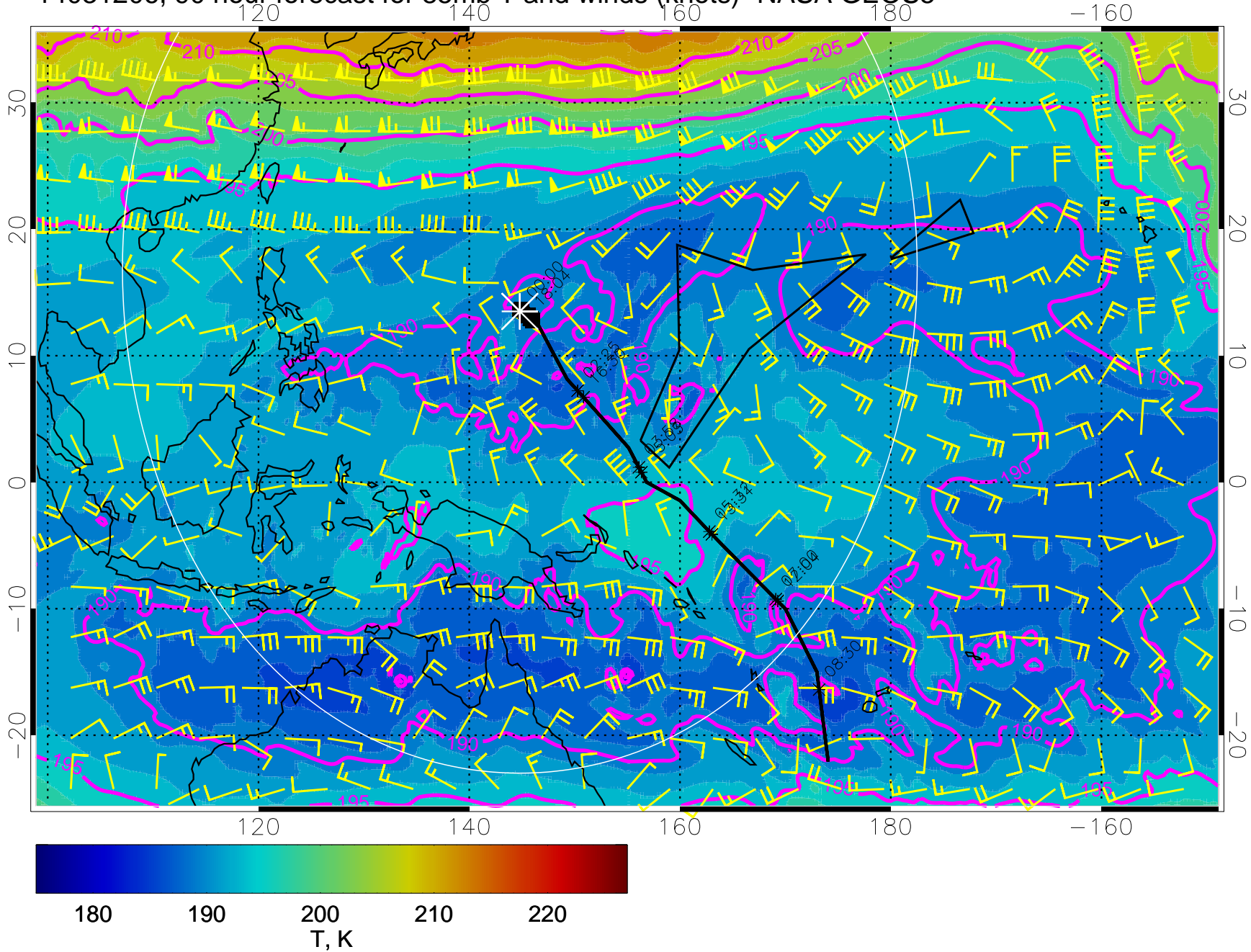
14031118, 78 hour forecast for 85mb T and winds (knots)- NASA GEOS5



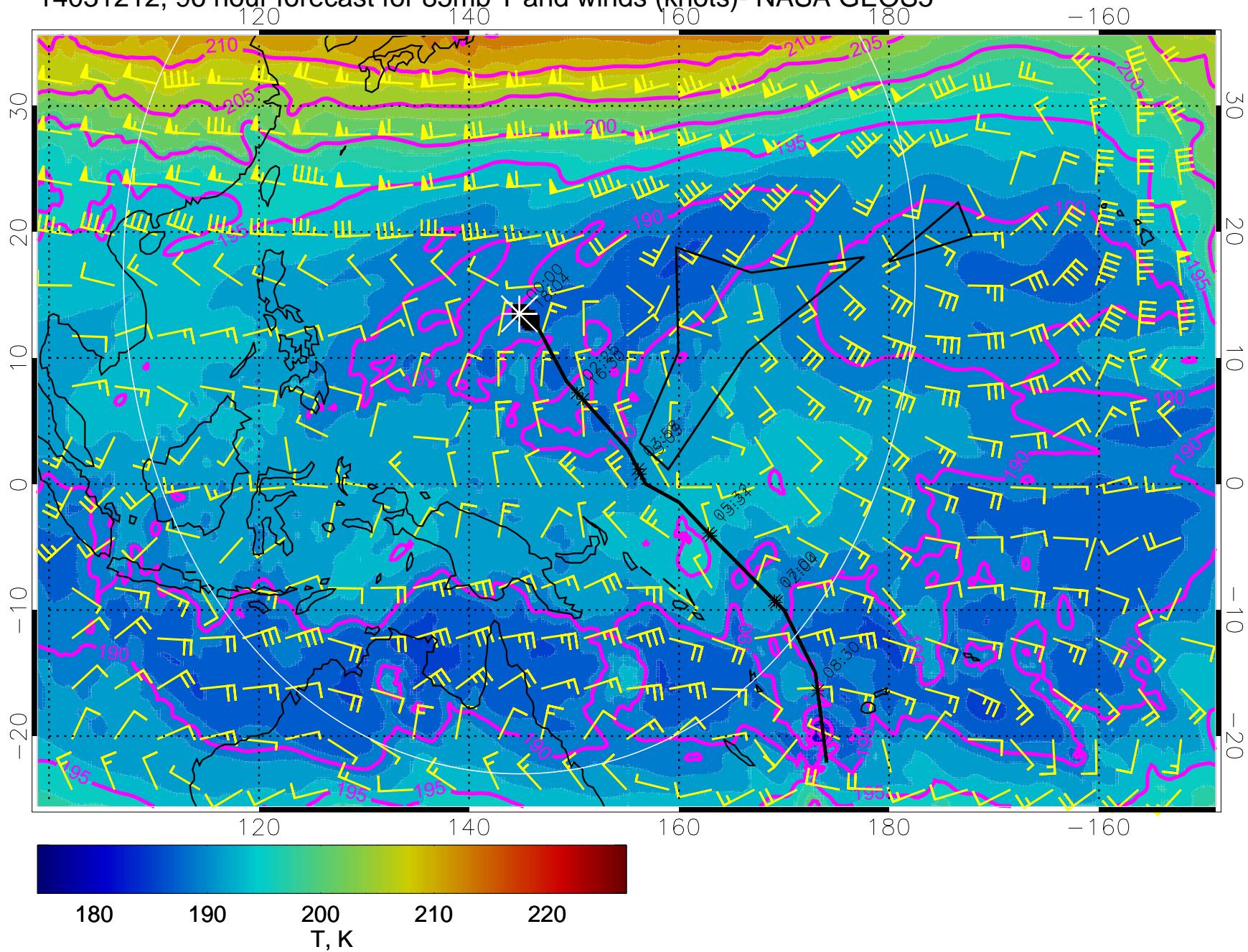
14031200, 84 hour forecast for 85mb T and winds (knots)- NASA GEOS5



14031206, 90 hour forecast for 85mb T and winds (knots)- NASA GEOS5



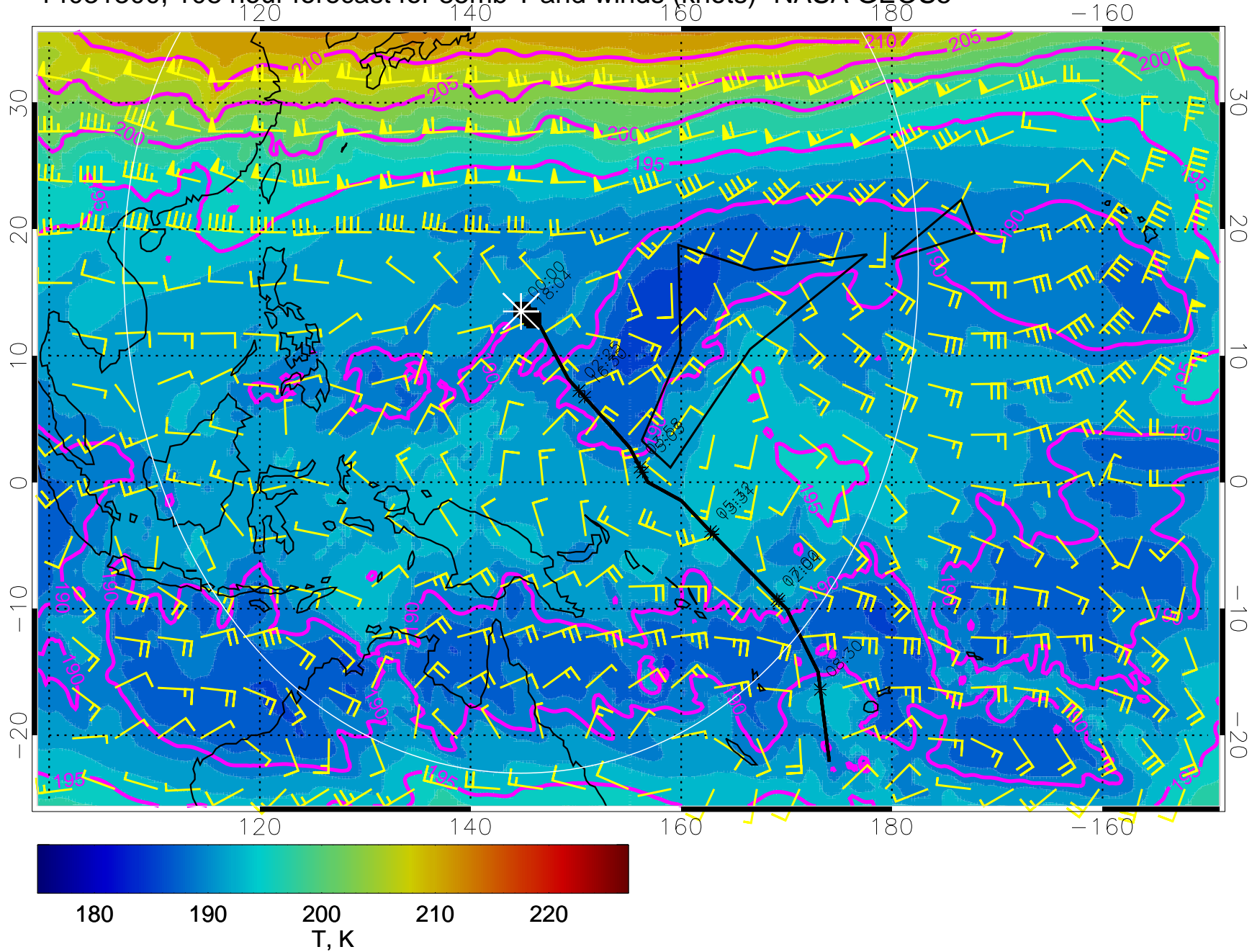
14031212, 96 hour forecast for 85mb T and winds (knots)- NASA GEOS5



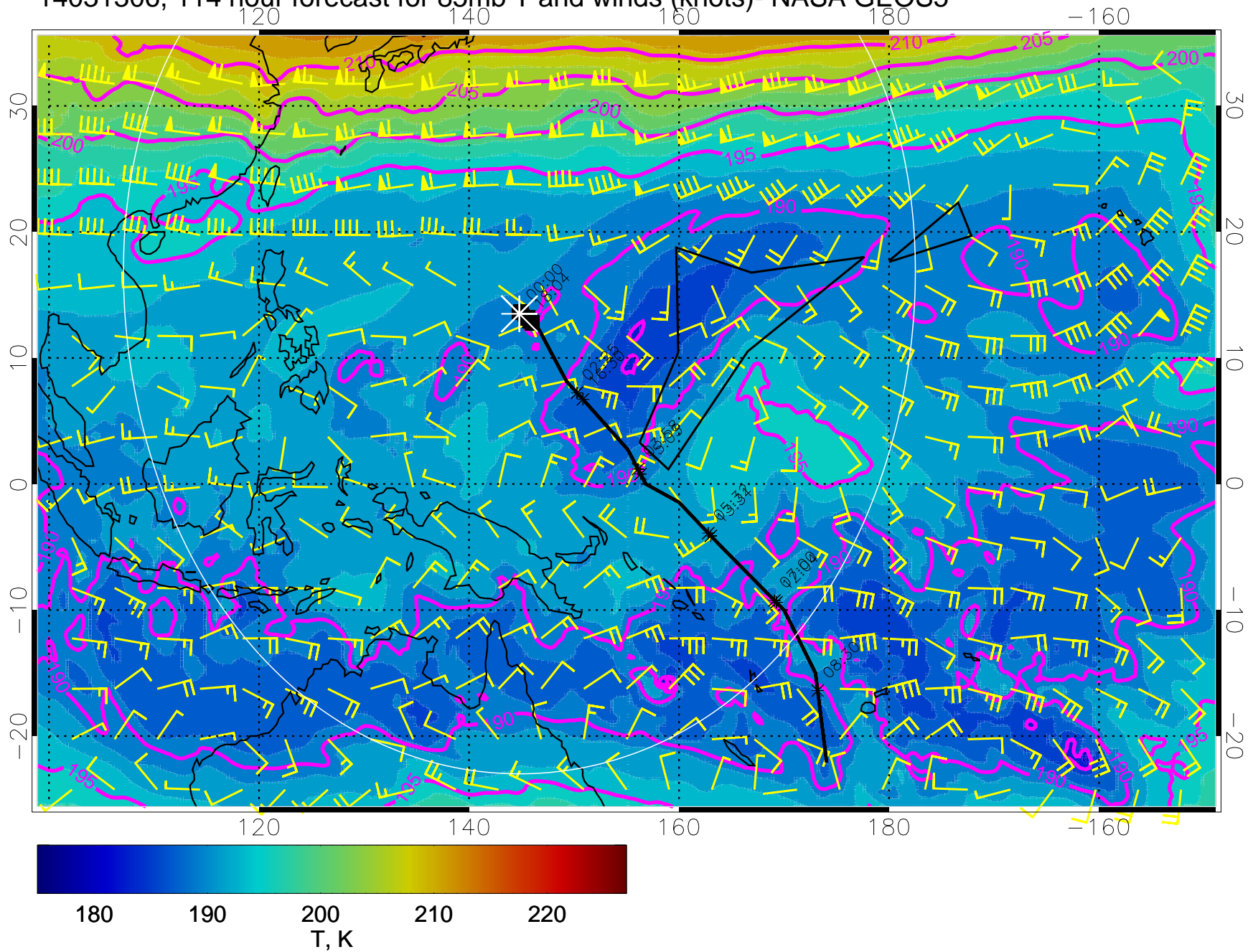




14031300, 108 hour forecast for 85mb T and winds (knots)- NASA GEOS5



14031306, 114 hour forecast for 85mb T and winds (knots)- NASA GEOS5



14031312, 120 hour forecast for 85mb T and winds (knots)- NASA GEOS5

