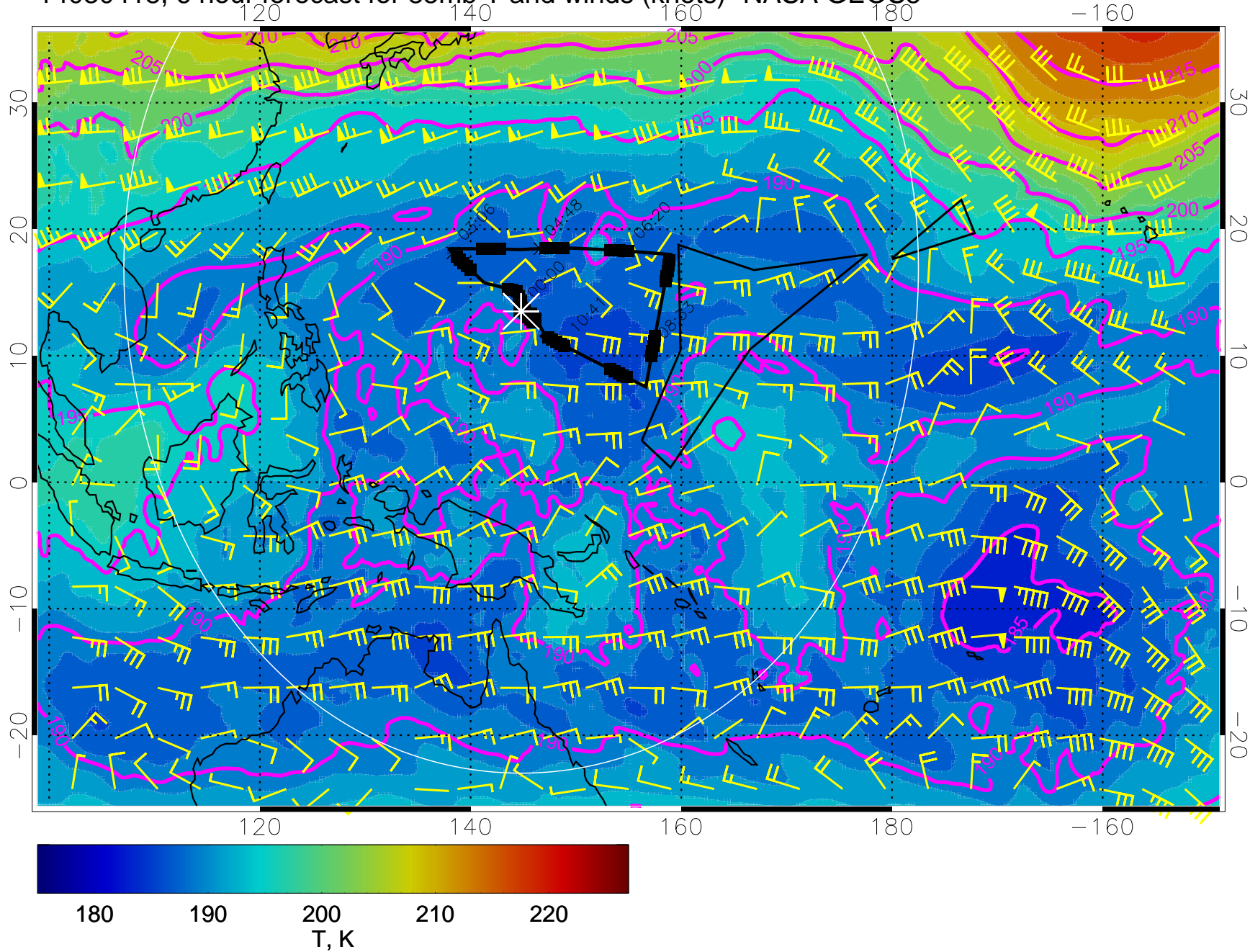
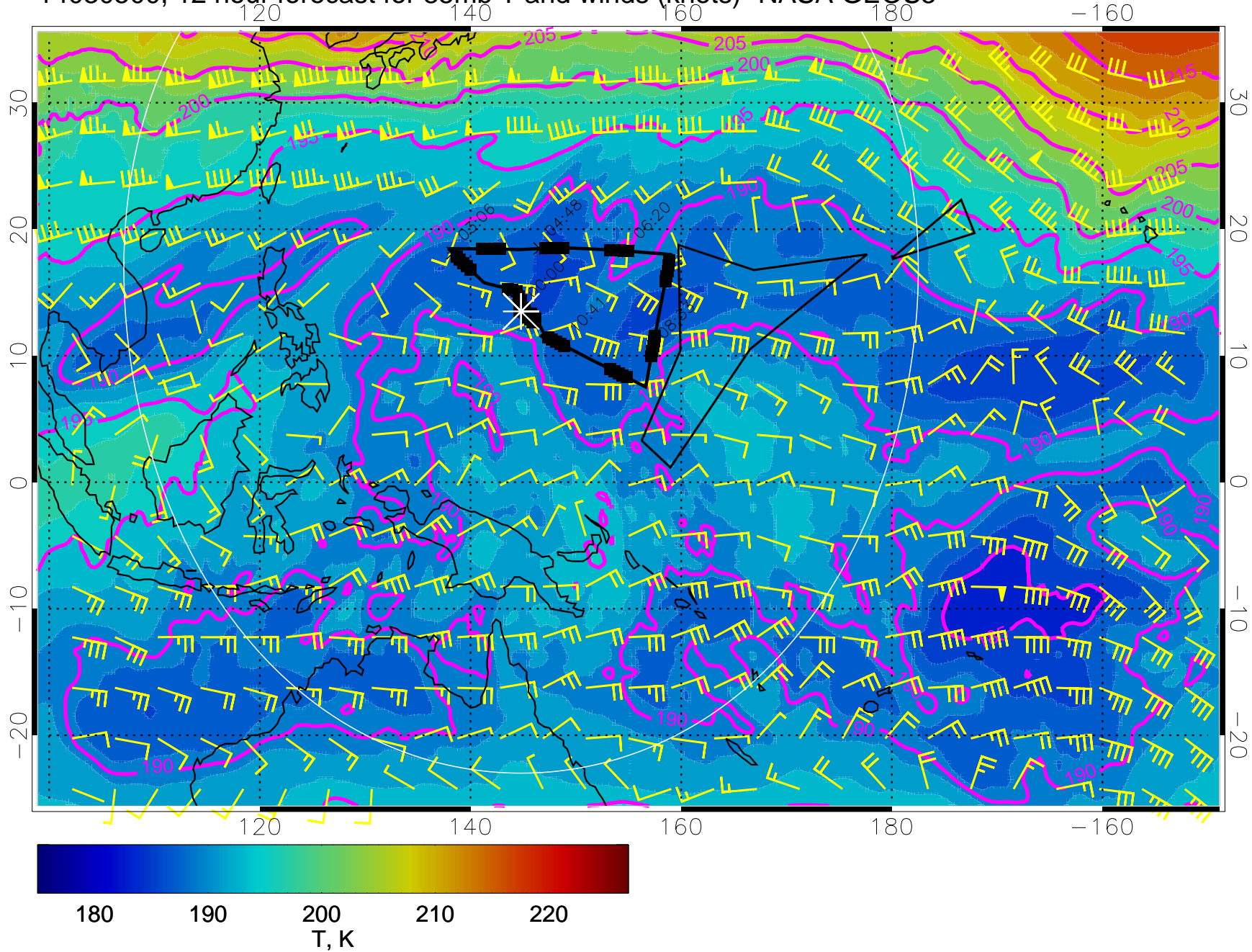


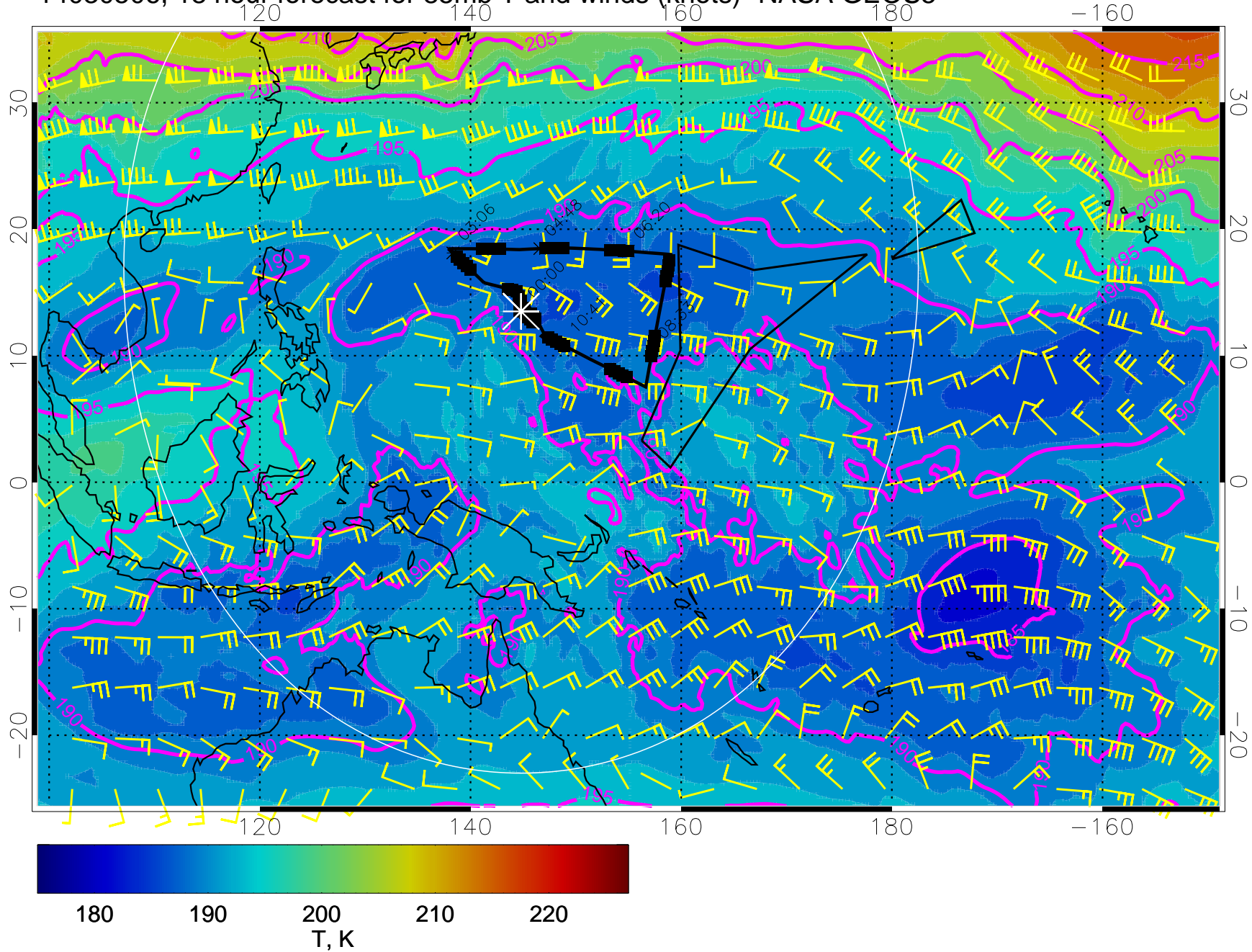
14030418, 6 hour forecast for 85mb T and winds (knots)- NASA GEOS5



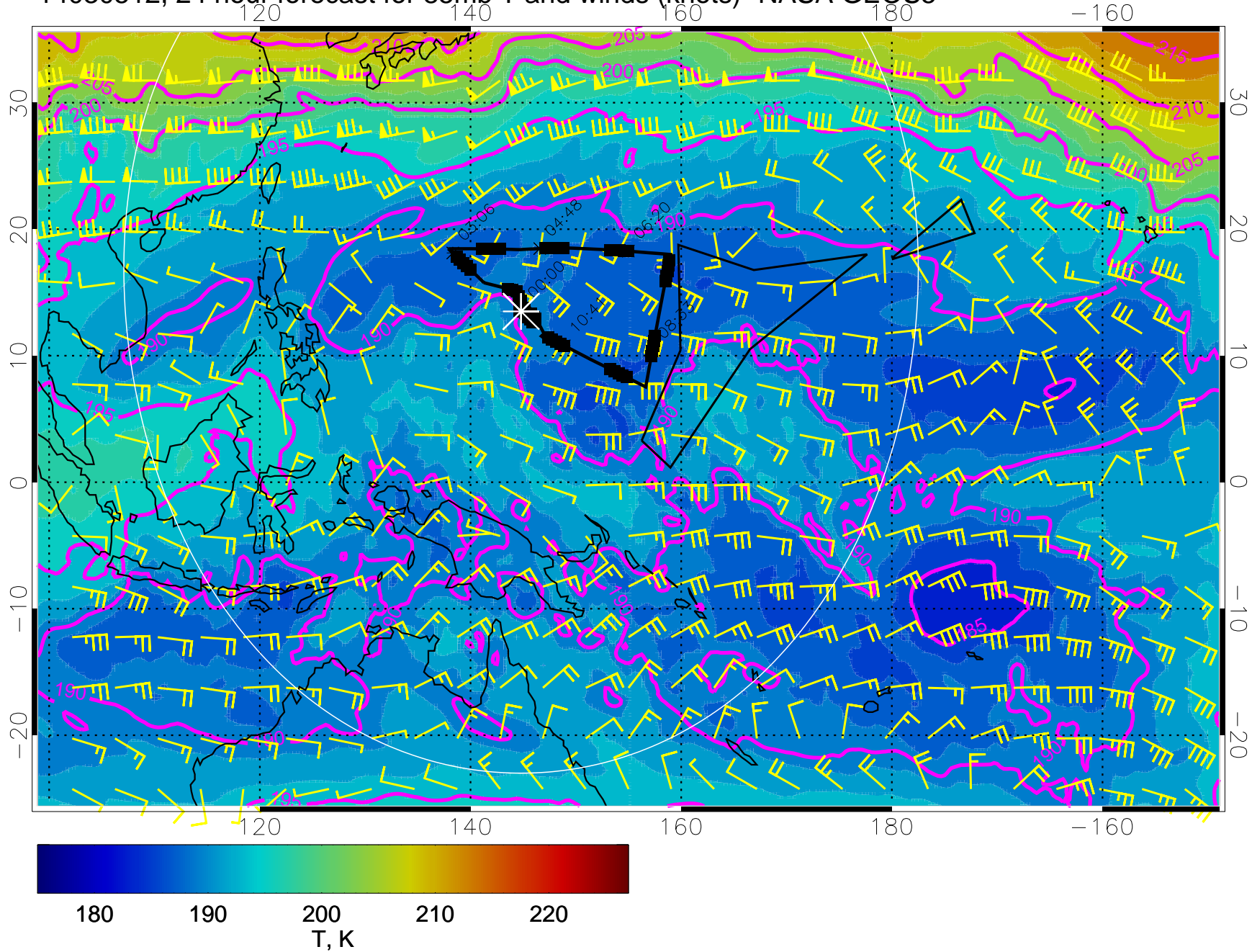
14030500, 12 hour forecast for 85mb T and winds (knots)- NASA GEOS5



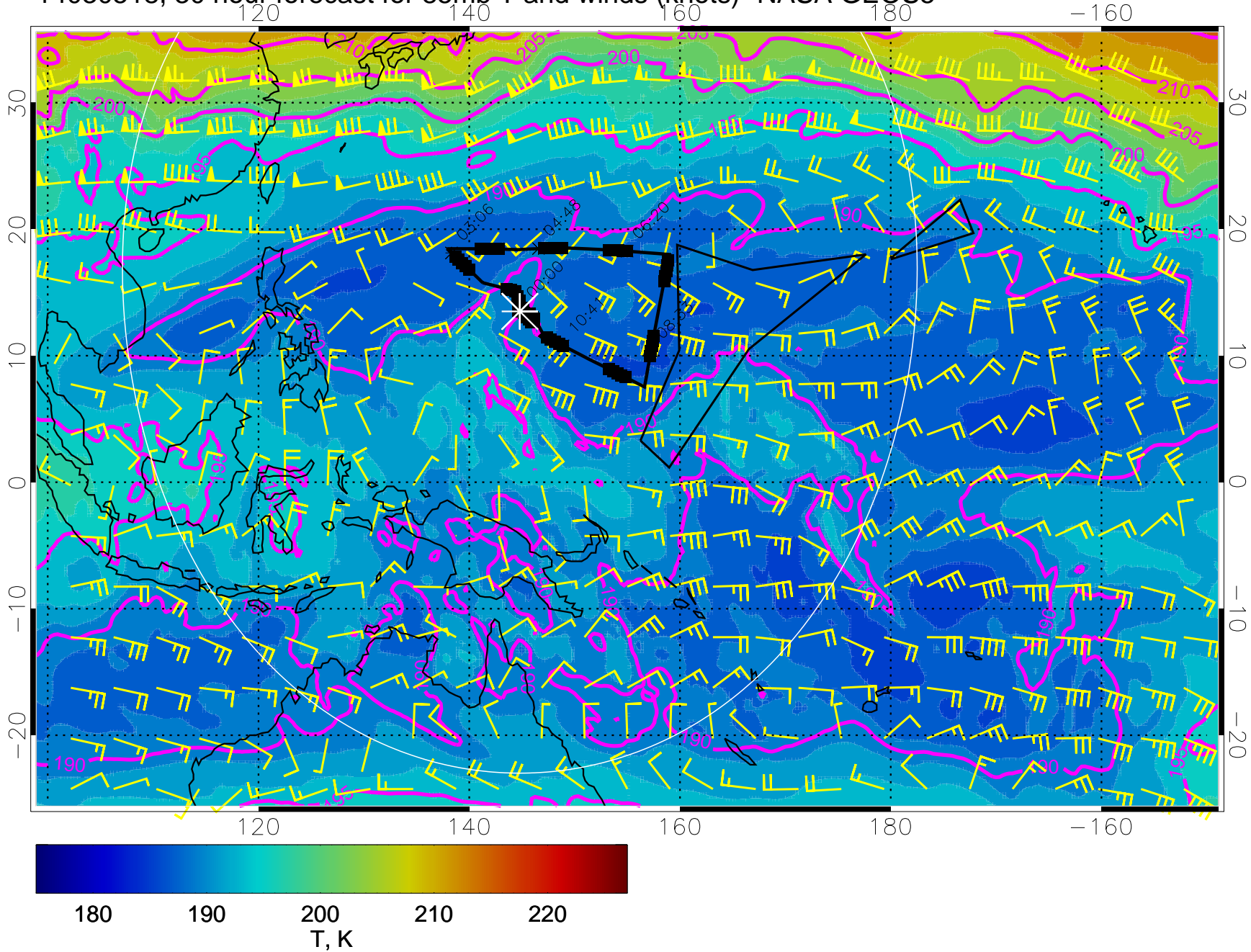
14030506, 18 hour forecast for 85mb T and winds (knots)- NASA GEOS5



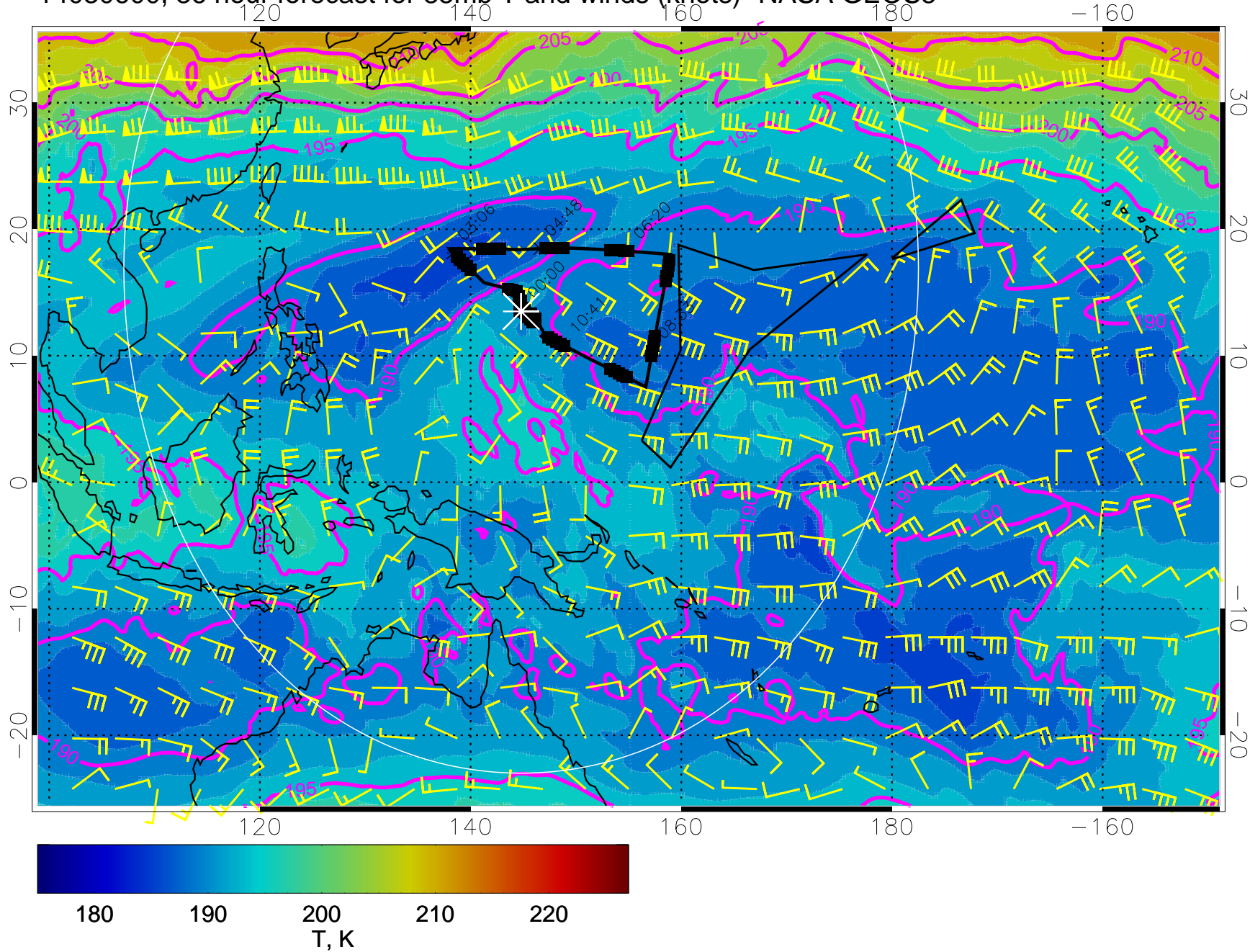
14030512, 24 hour forecast for 85mb T and winds (knots)- NASA GEOS5



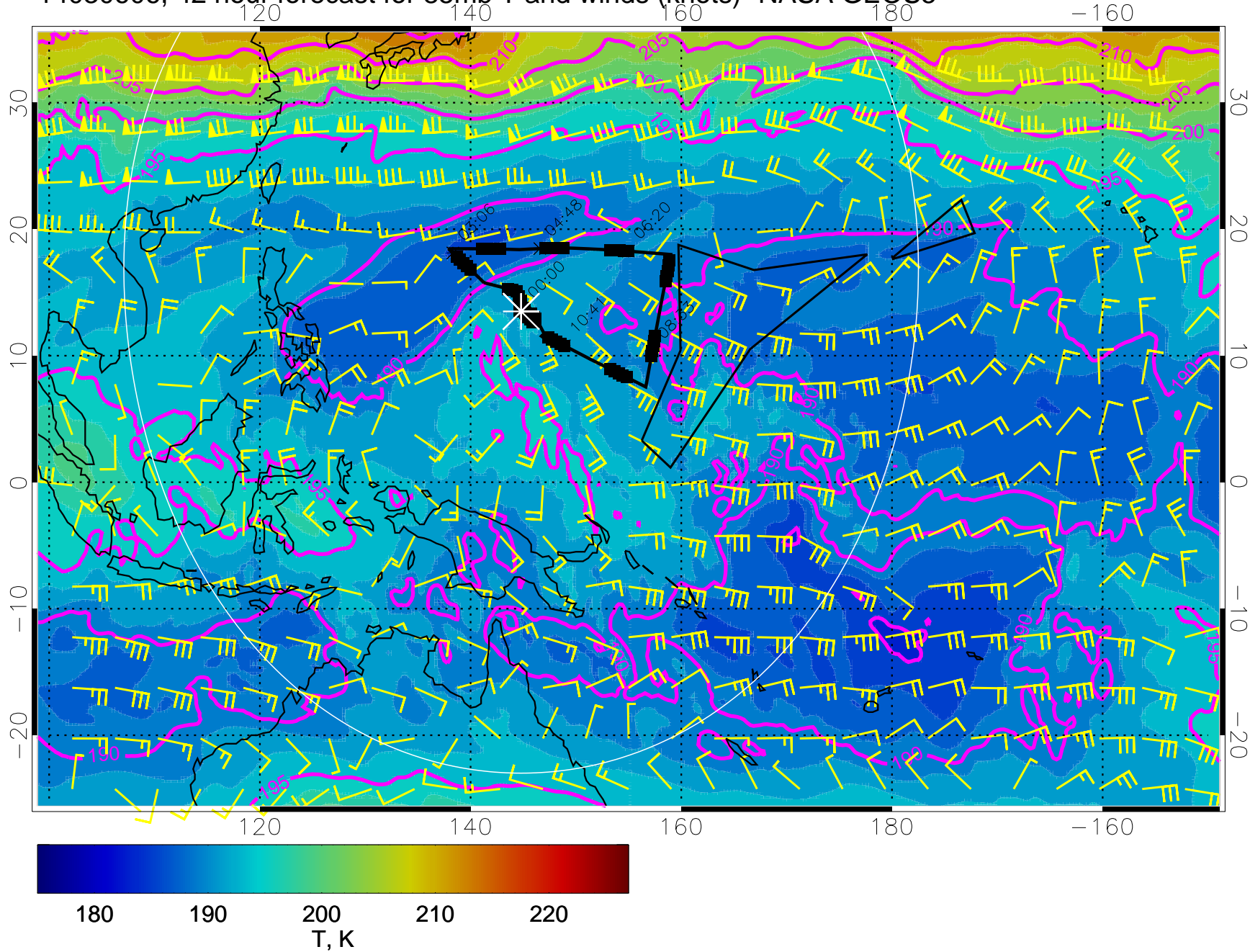
14030518, 30 hour forecast for 85mb T and winds (knots)- NASA GEOS5



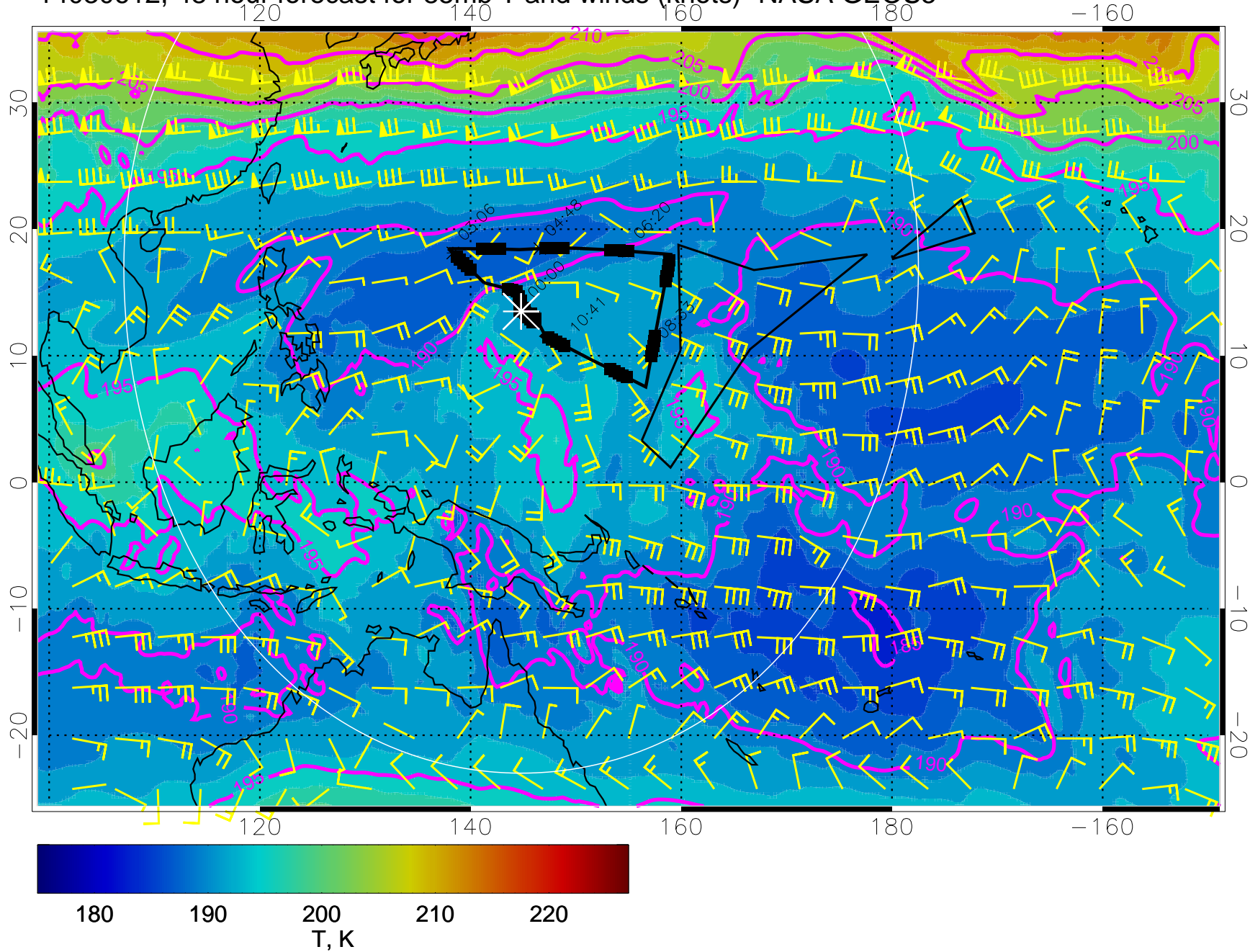
14030600, 36 hour forecast for 85mb T and winds (knots)- NASA GEOS5



14030606, 42 hour forecast for 85mb T and winds (knots)- NASA GEOS5

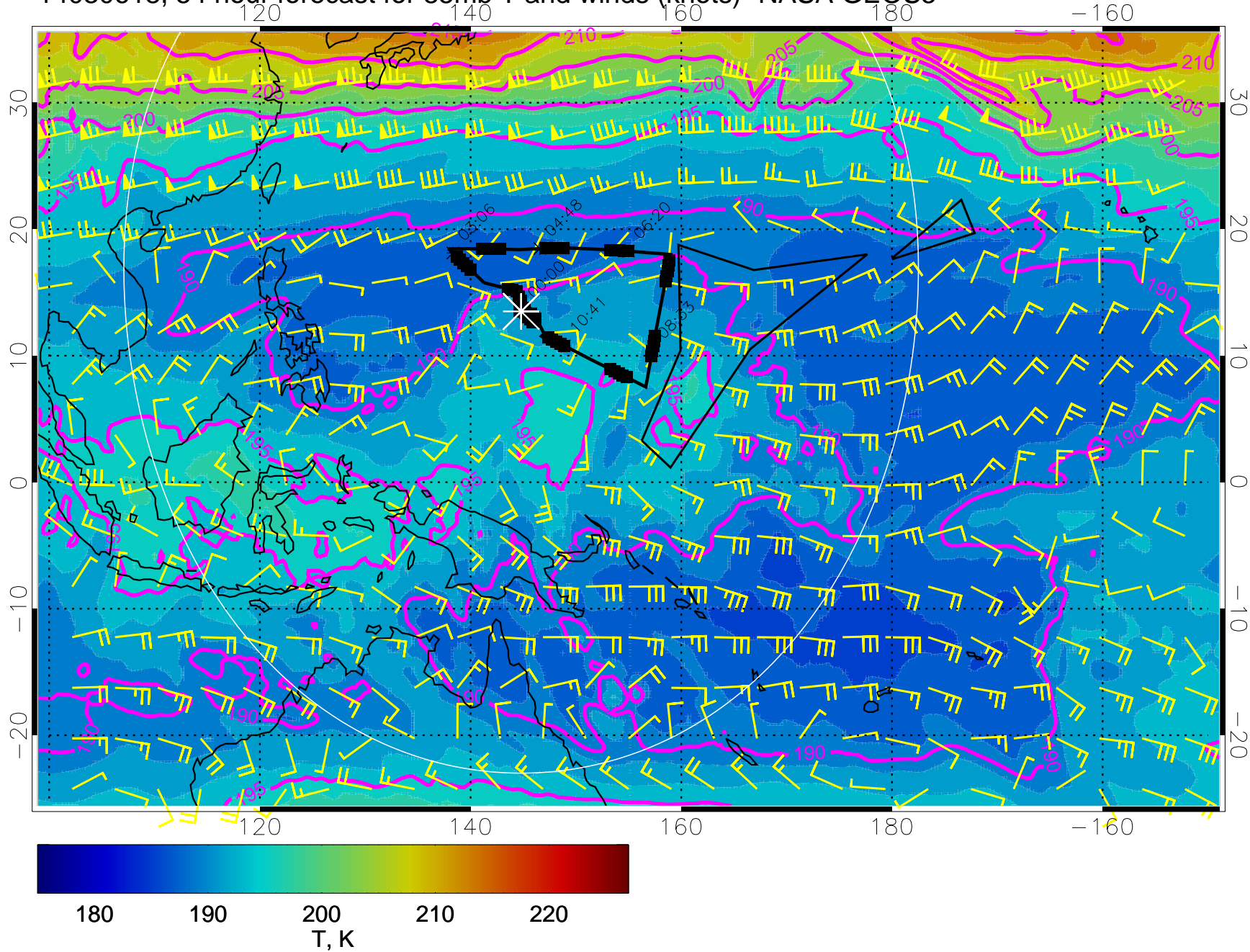


14030612, 48 hour forecast for 85mb T and winds (knots)- NASA GEOS5

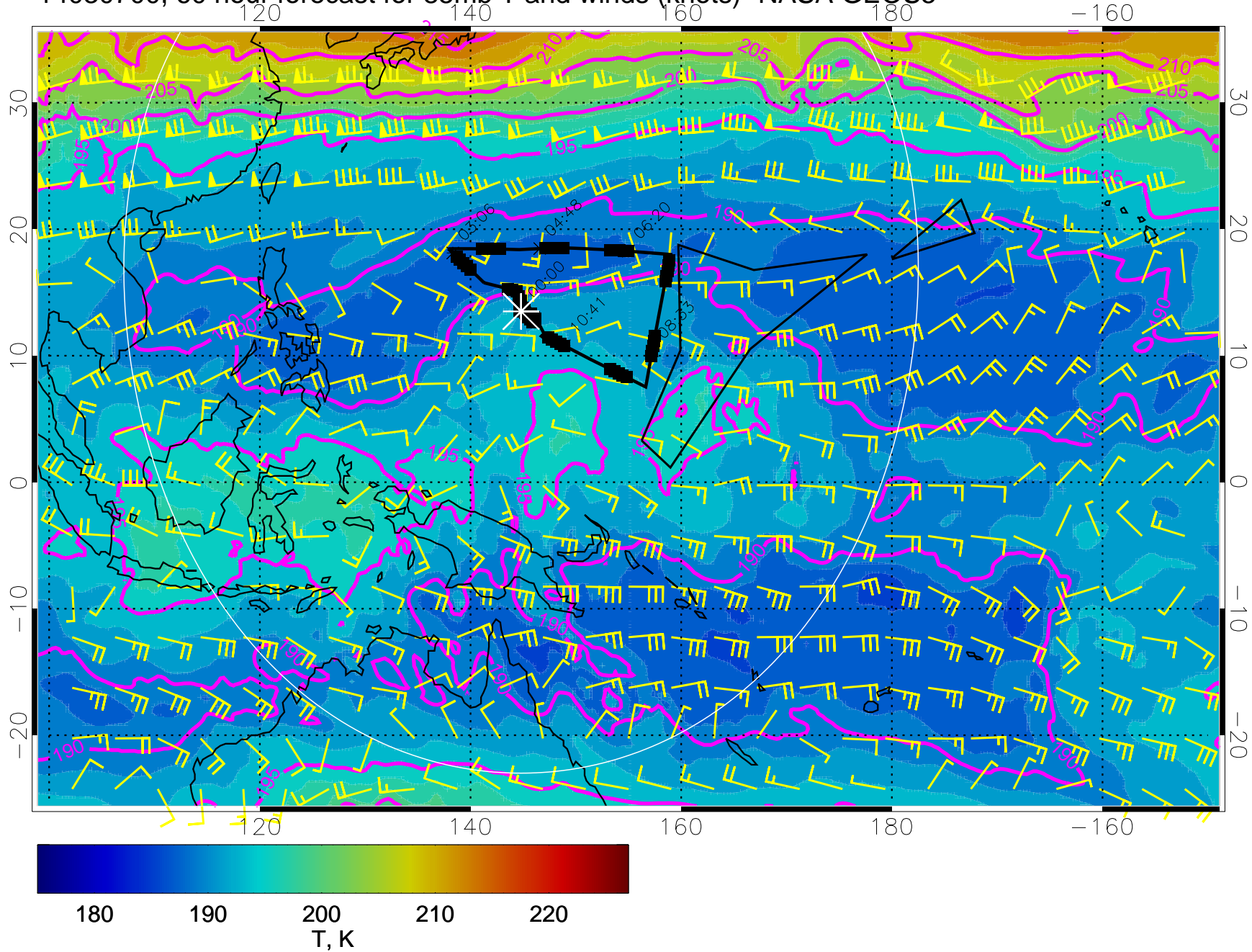




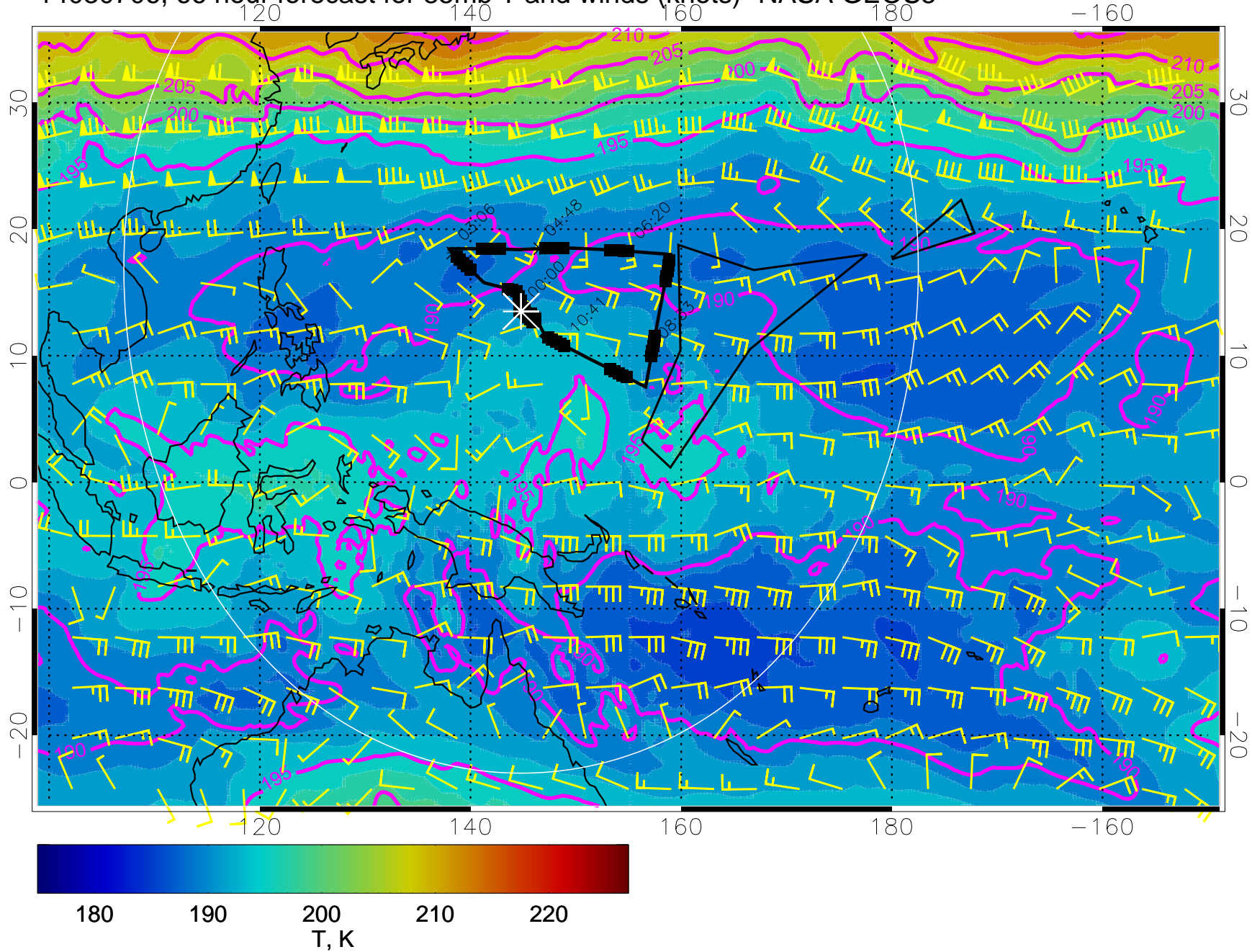
14030618, 54 hour forecast for 85mb T and winds (knots)- NASA GEOS5



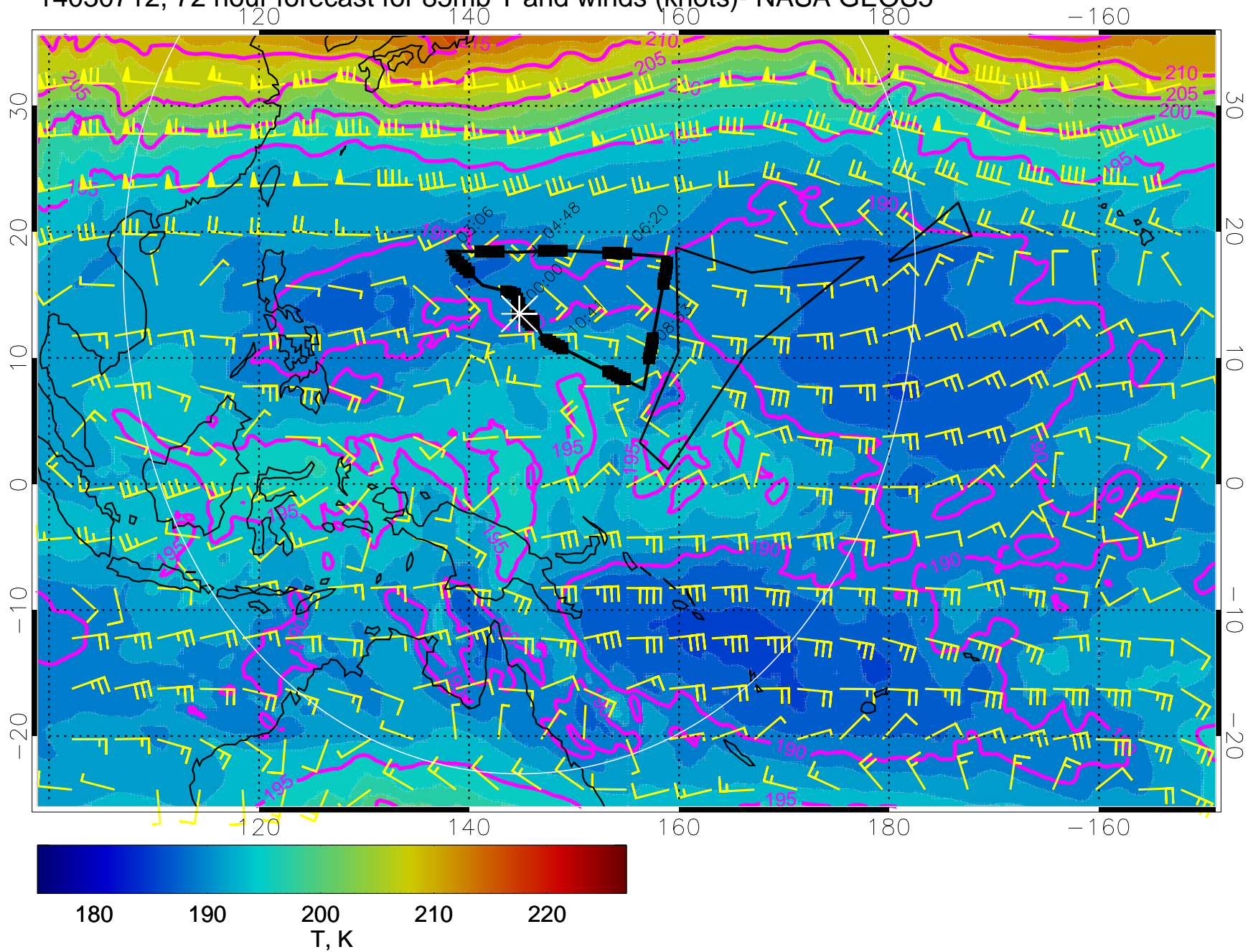
14030700, 60 hour forecast for 85mb T and winds (knots)- NASA GEOS5



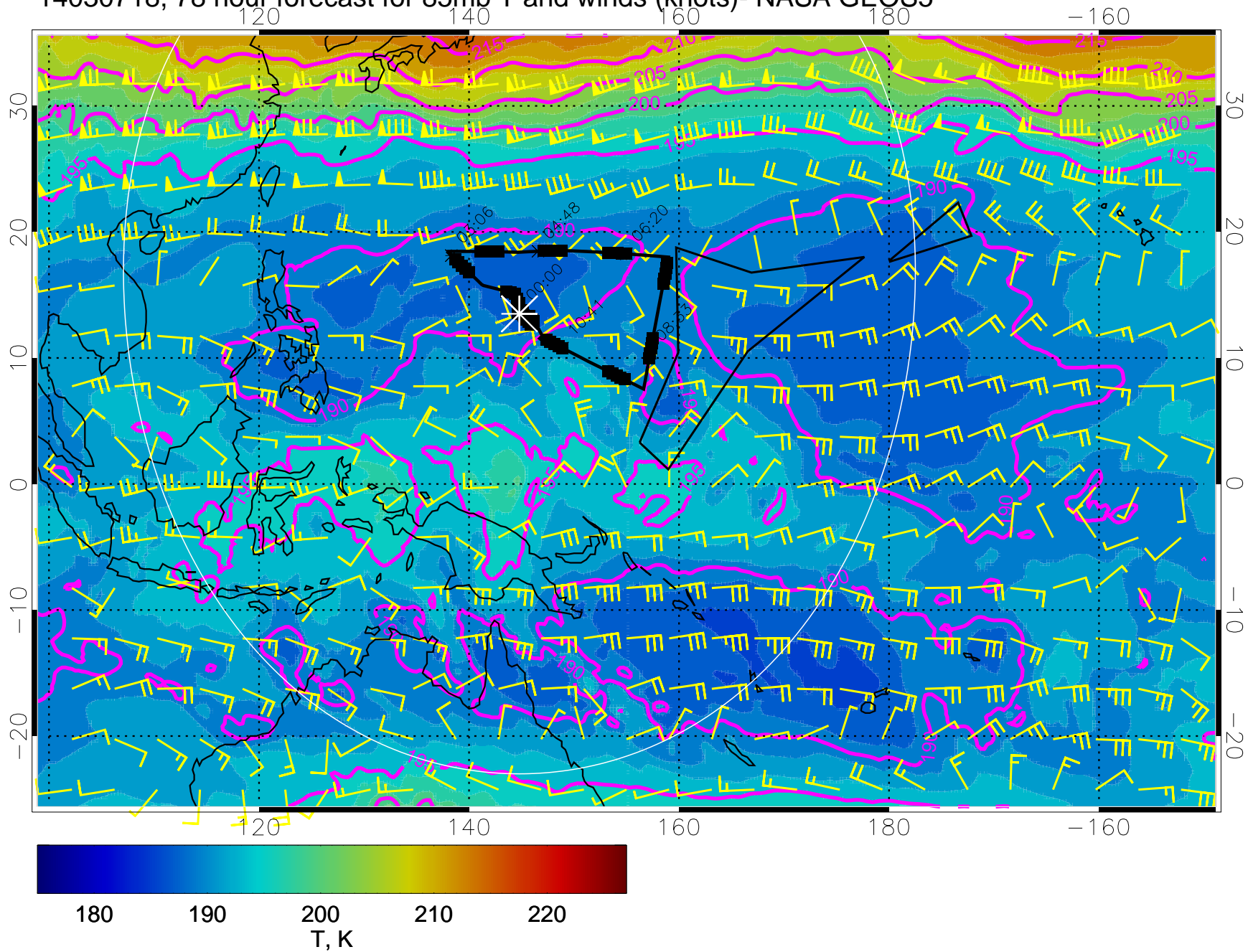
14030706, 66 hour forecast for 85mb T and winds (knots)- NASA GEOS5



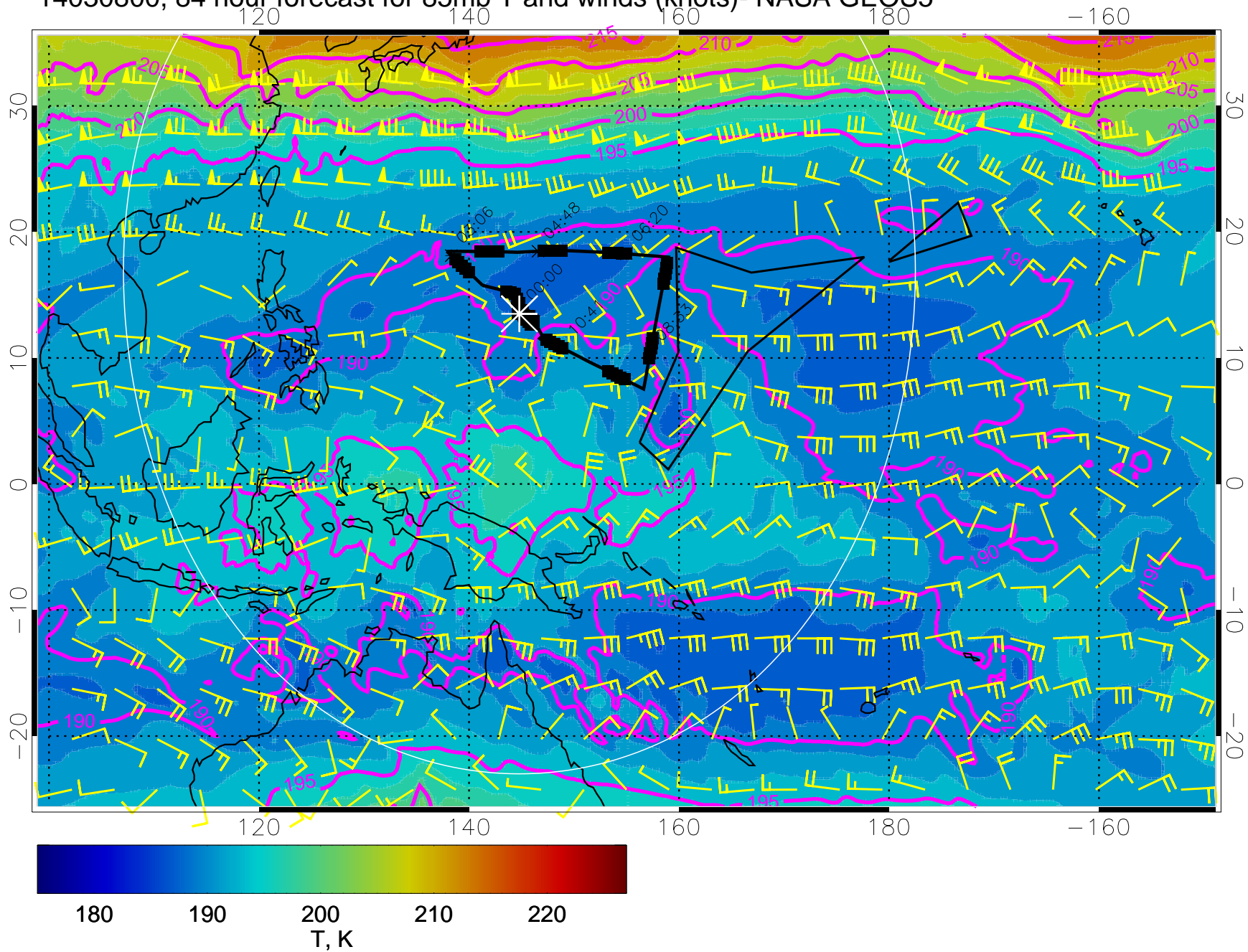
14030712, 72 hour forecast for 85mb T and winds (knots)- NASA GEOS5



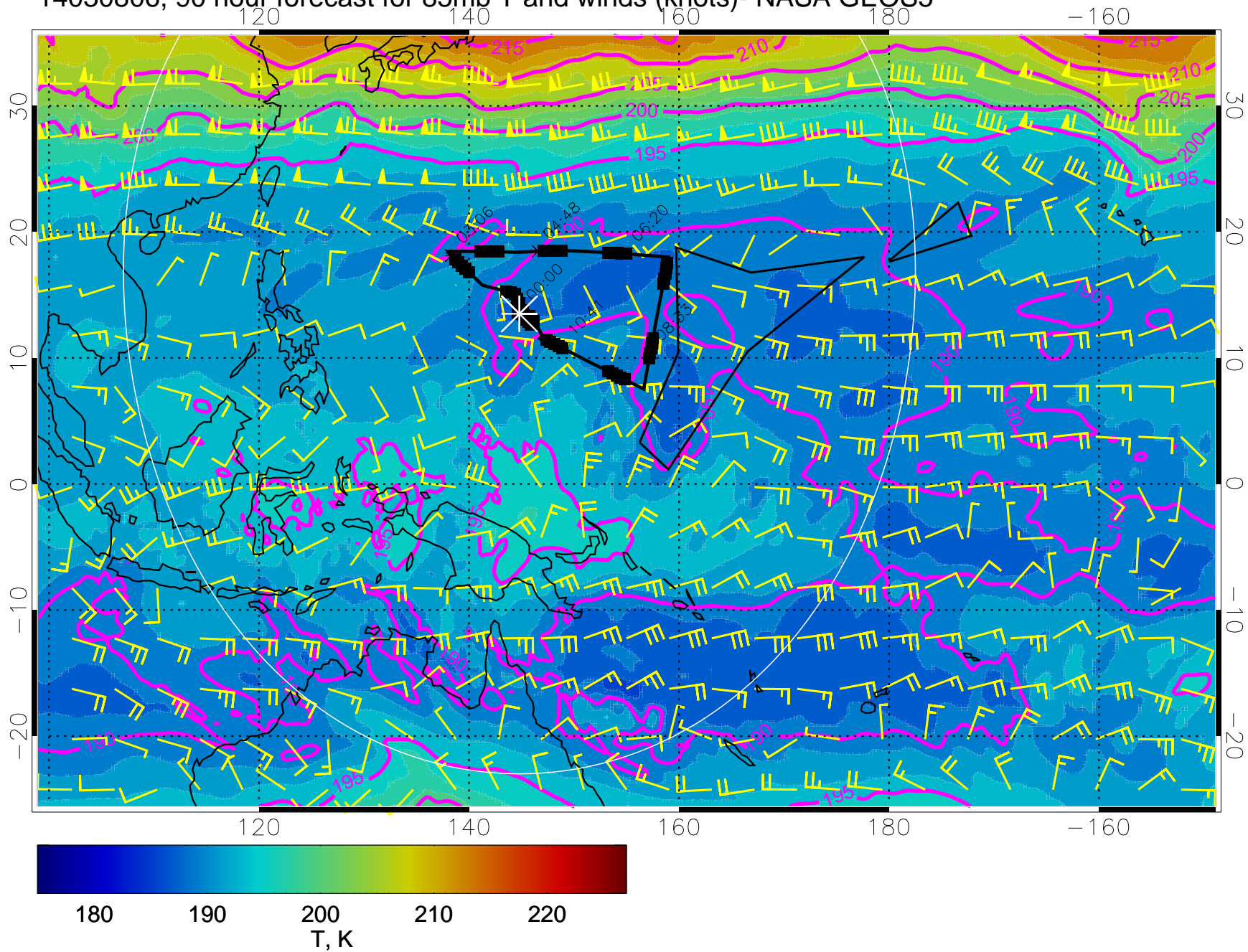
14030718, 78 hour forecast for 85mb T and winds (knots)- NASA GEOS5



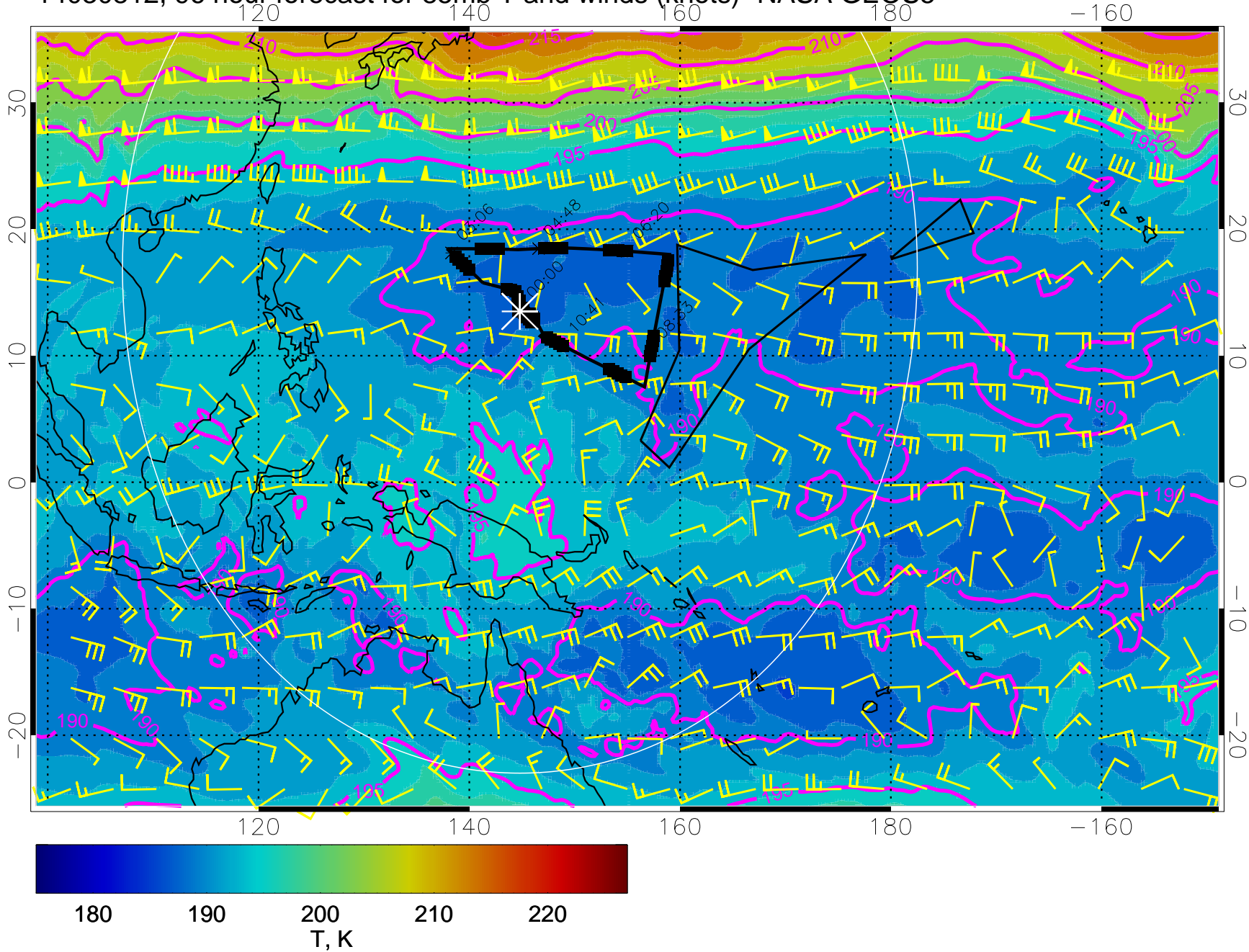
14030800, 84 hour forecast for 85mb T and winds (knots)- NASA GEOS5



14030806, 90 hour forecast for 85mb T and winds (knots)- NASA GEOS5

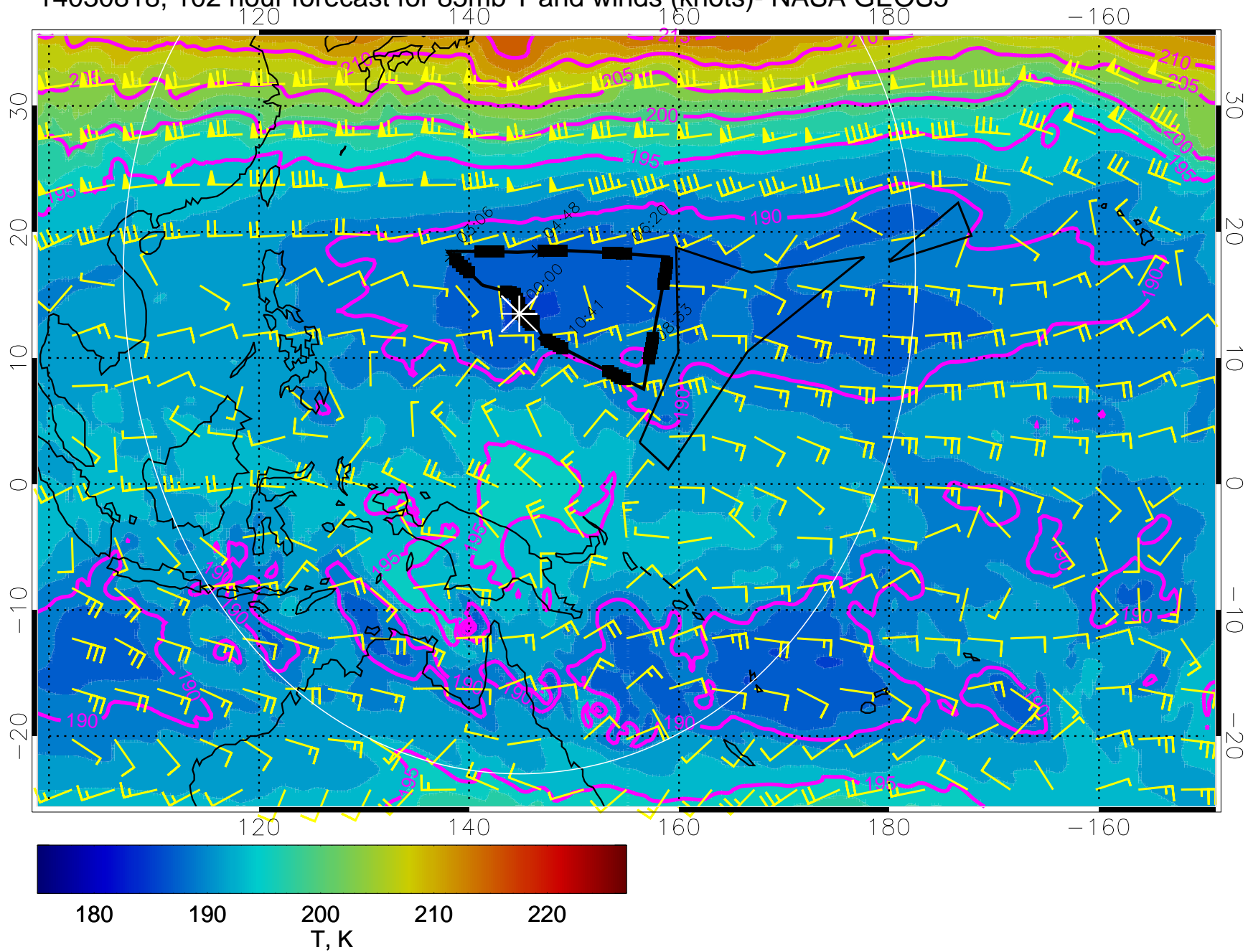


14030812, 96 hour forecast for 85mb T and winds (knots)- NASA GEOS5

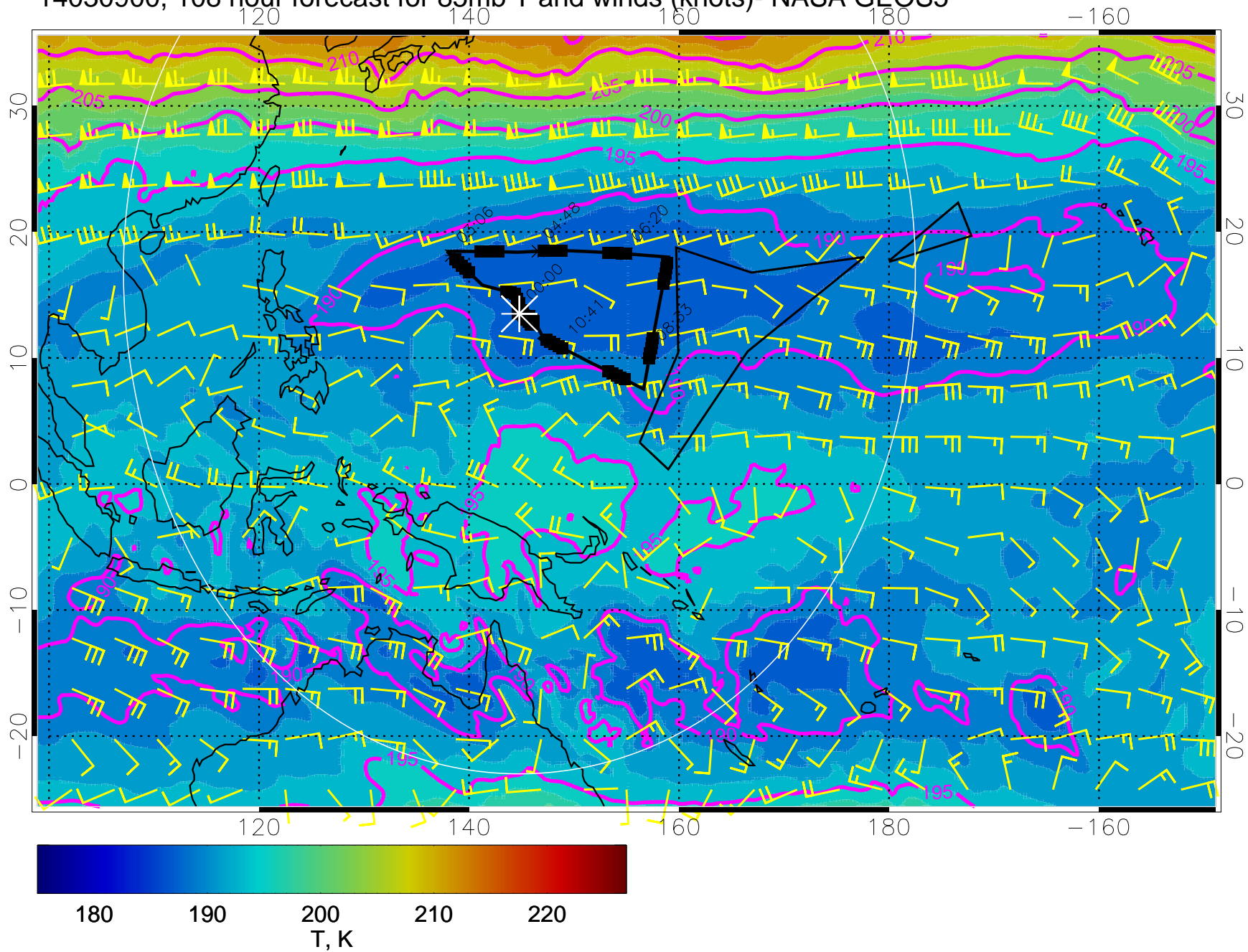




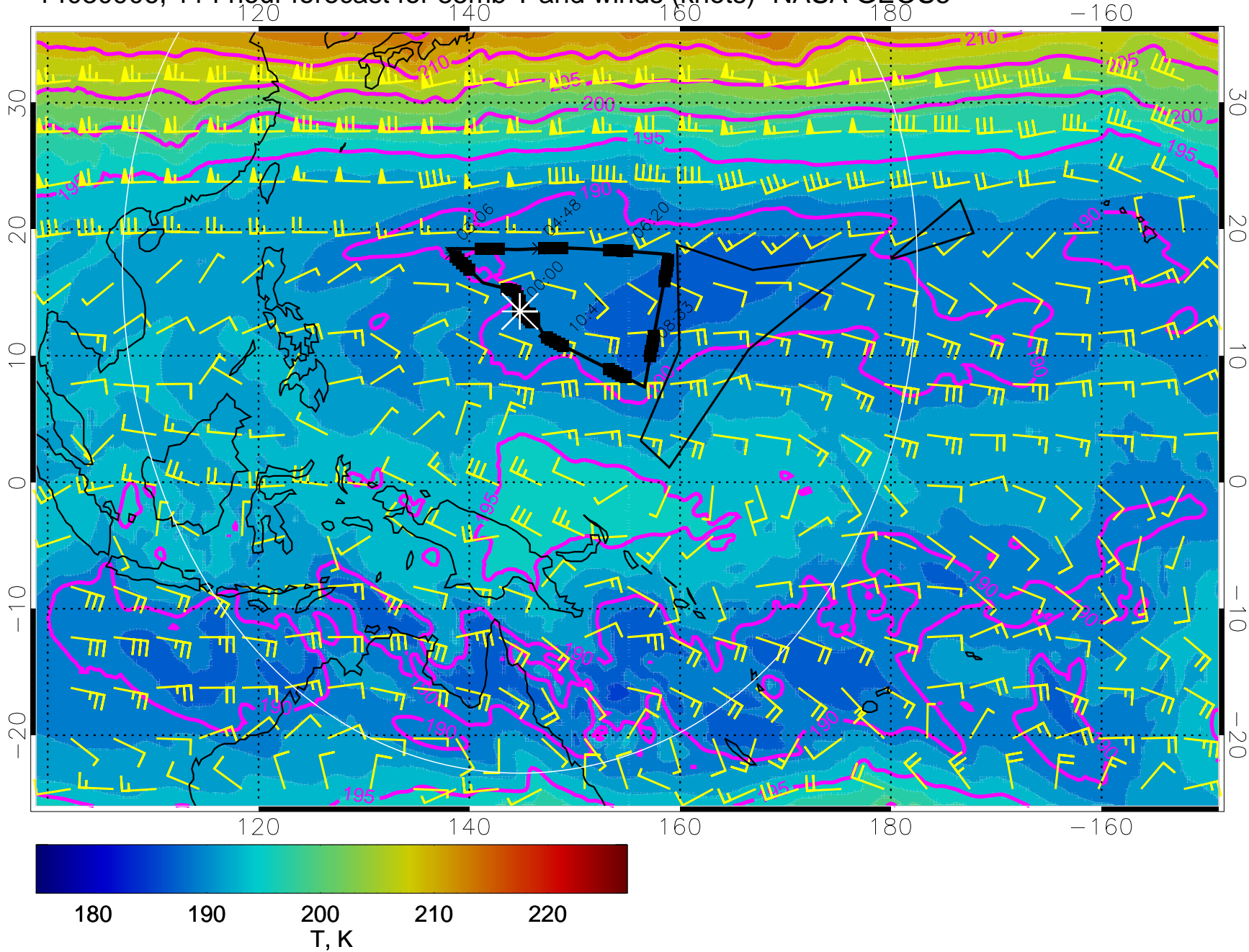
14030818, 102 hour forecast for 85mb T and winds (knots)- NASA GEOS5



14030900, 108 hour forecast for 85mb T and winds (knots)- NASA GEOS5



14030906, 114 hour forecast for 85mb T and winds (knots)- NASA GEOS5



14030912, 120 hour forecast for 85mb T and winds (knots)- NASA GEOS5

