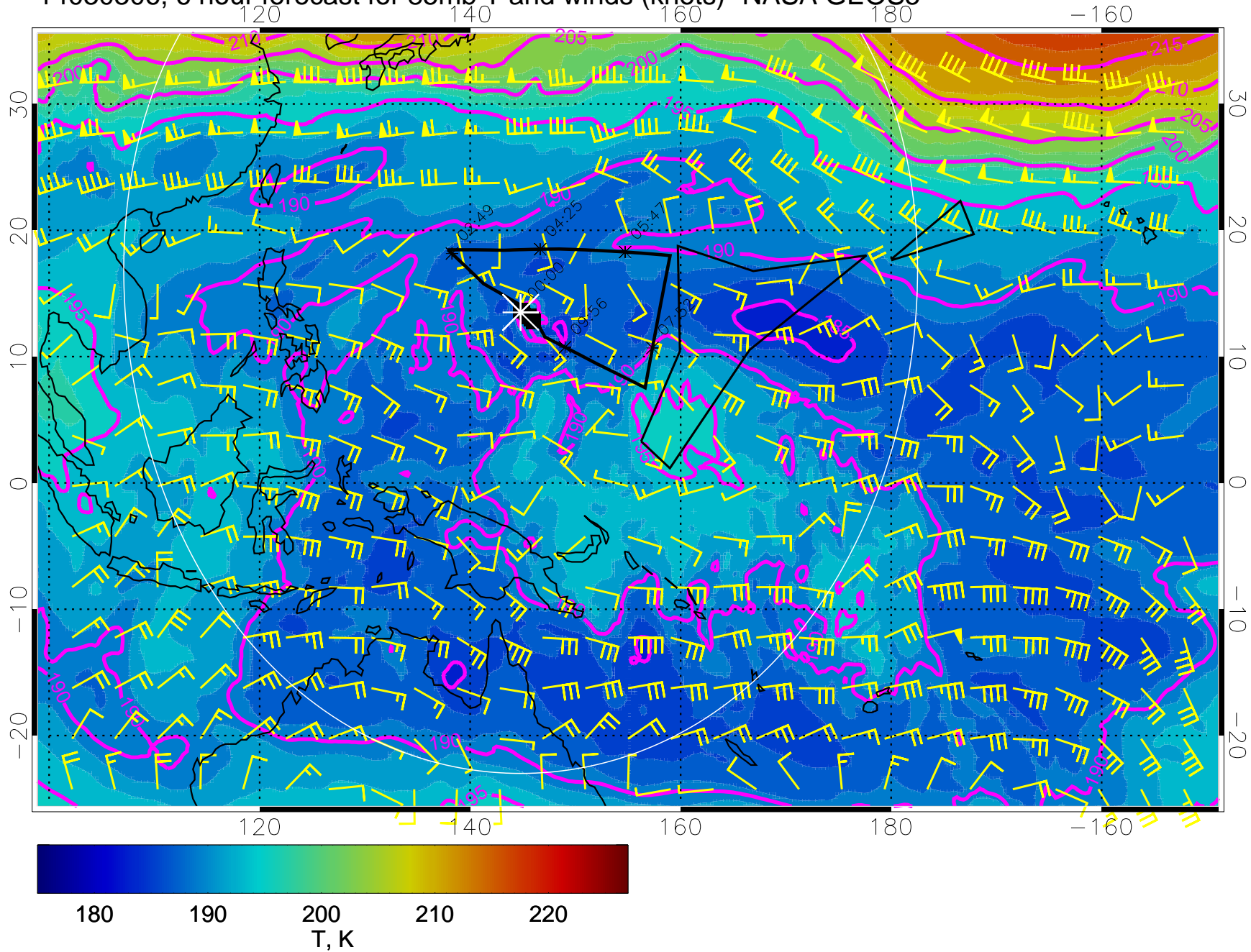
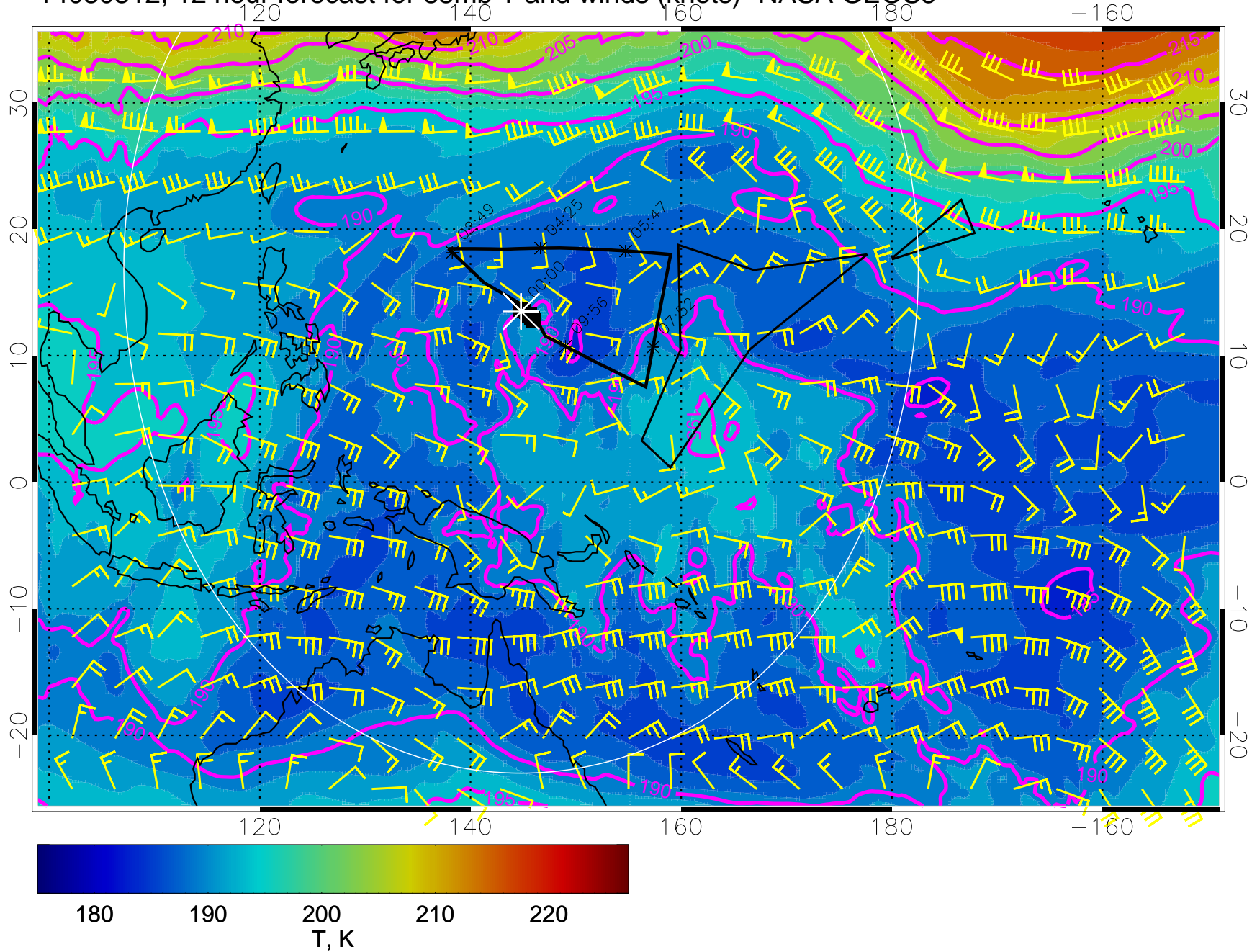


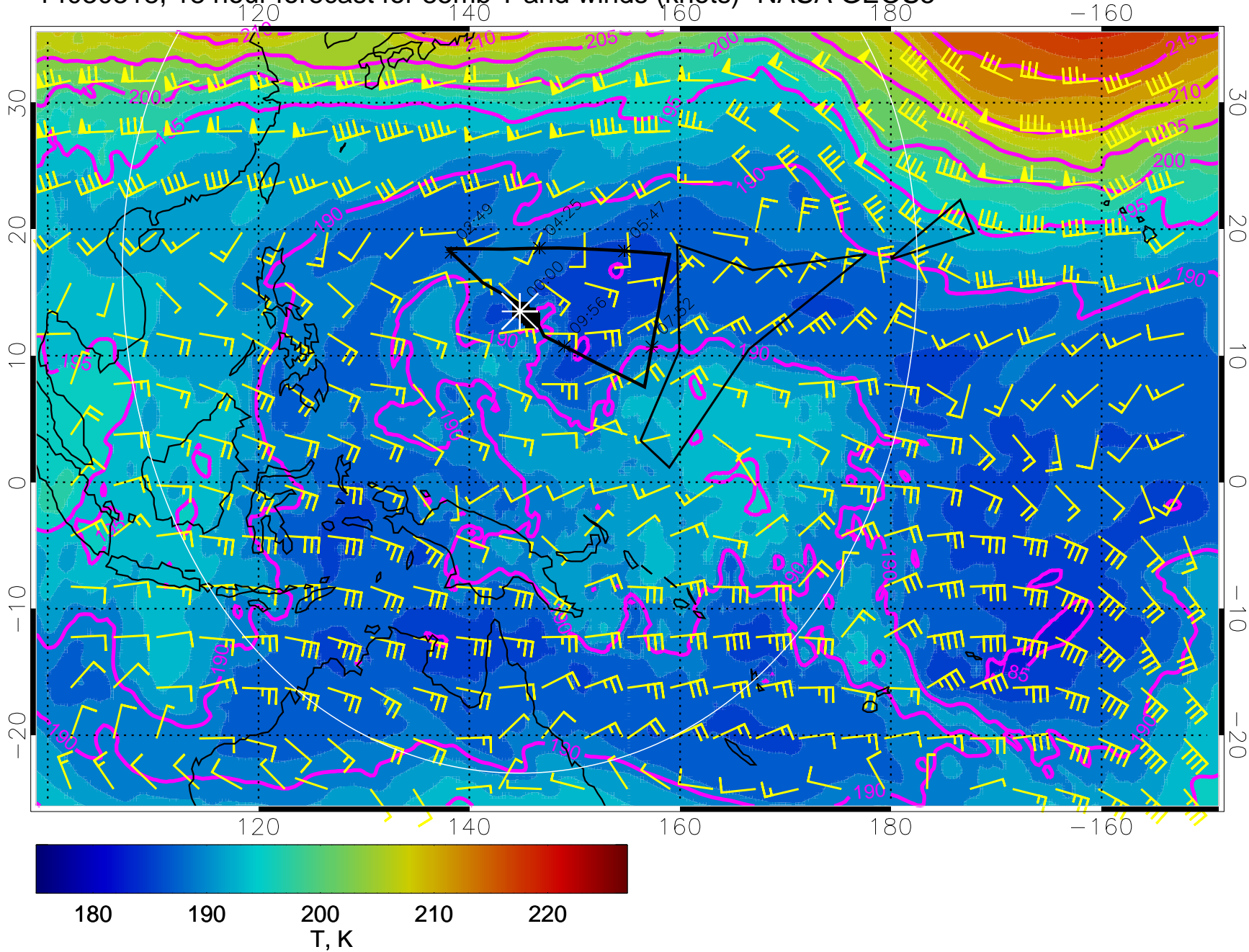
14030306, 6 hour forecast for 85mb T and winds (knots)- NASA GEOS5



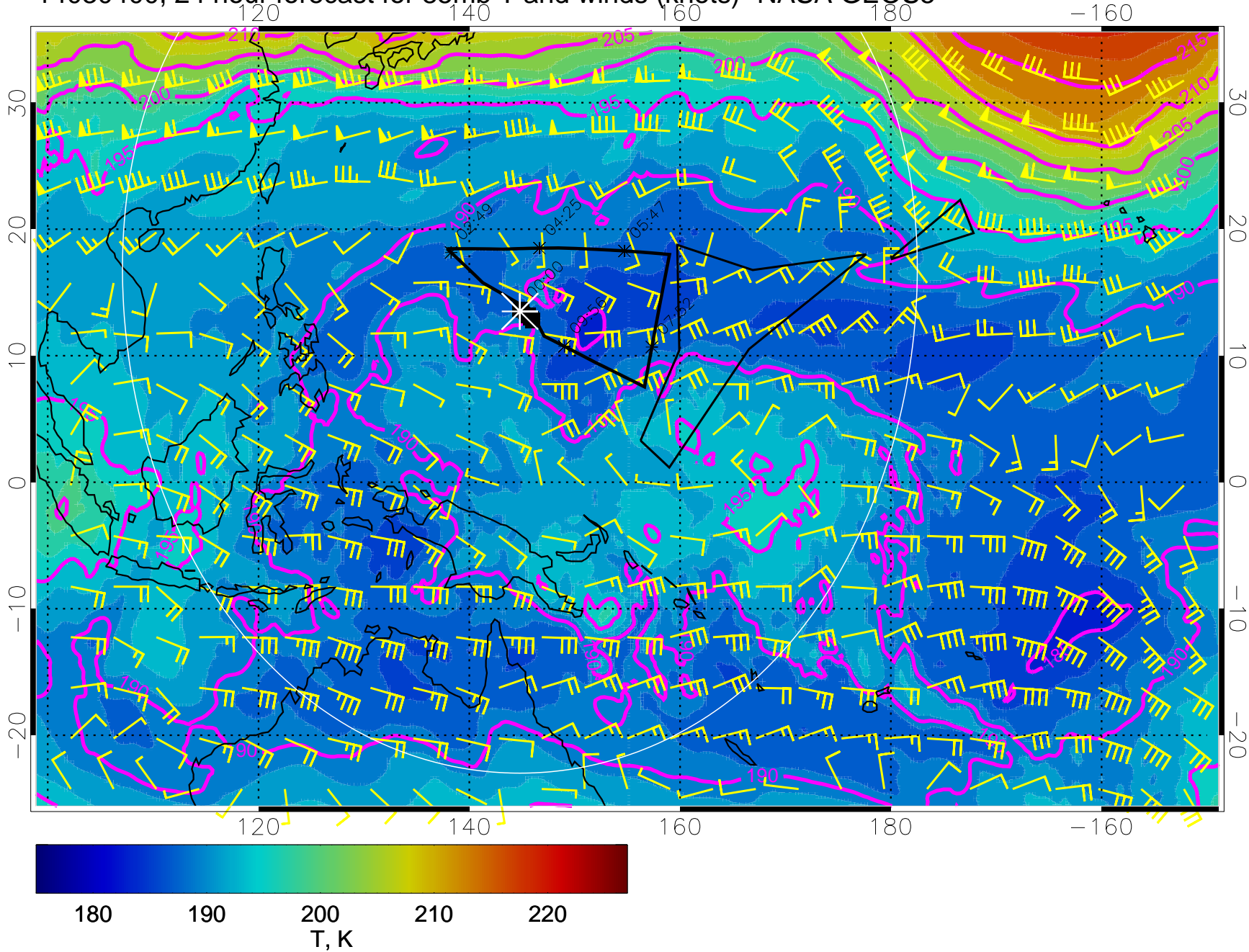
14030312, 12 hour forecast for 85mb T and winds (knots)- NASA GEOS5



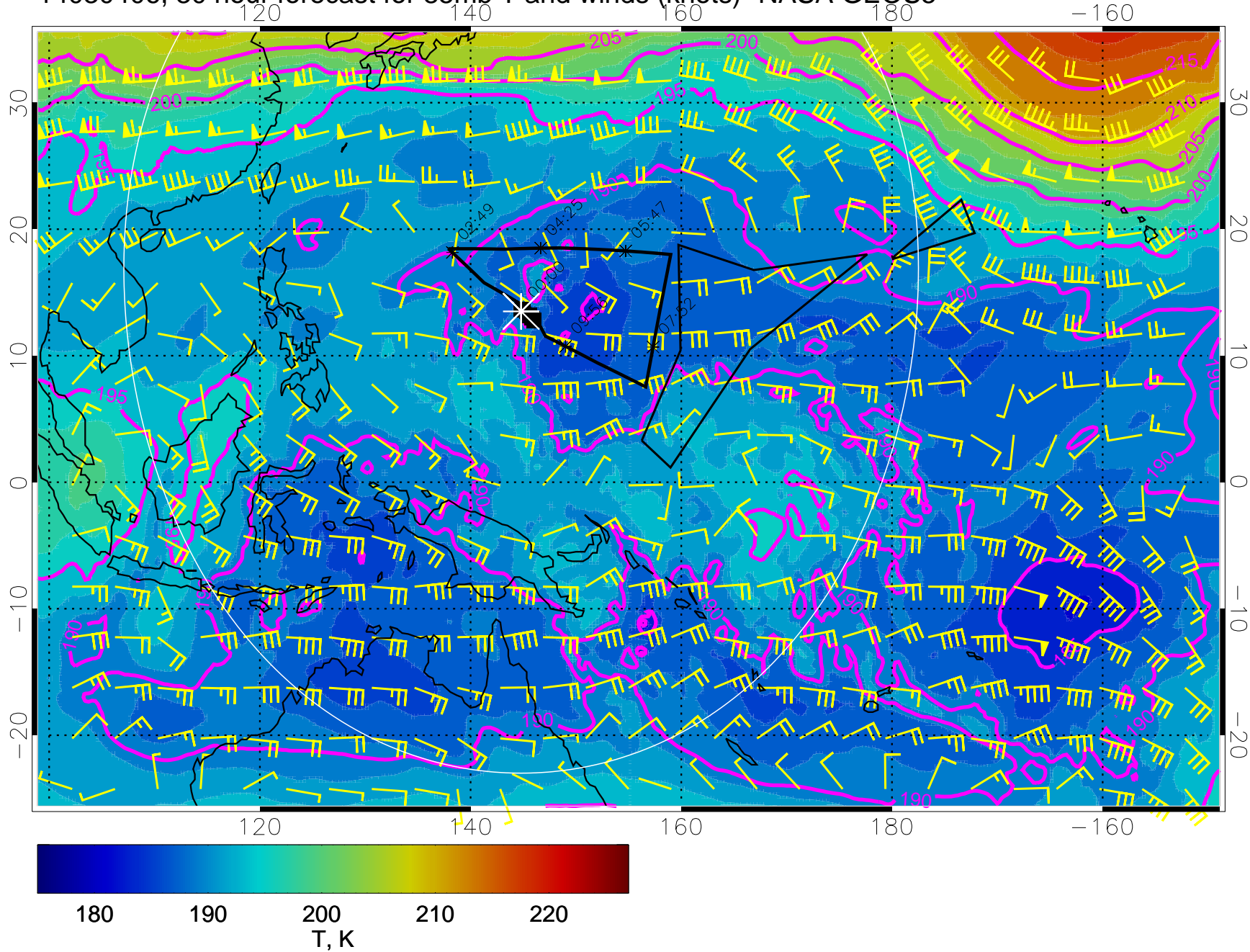
14030318, 18 hour forecast for 85mb T and winds (knots)- NASA GEOS5



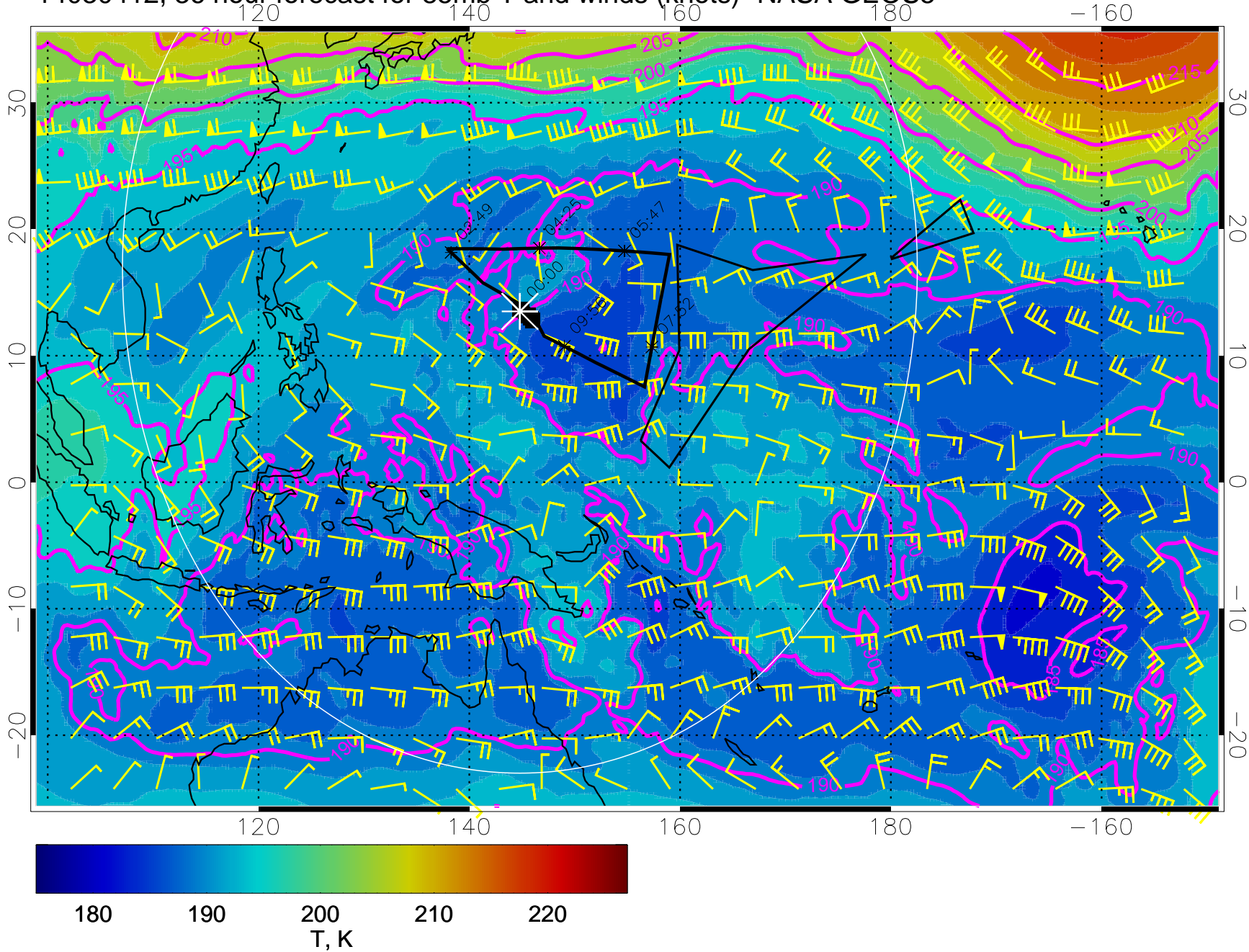
14030400, 24 hour forecast for 85mb T and winds (knots)- NASA GEOS5



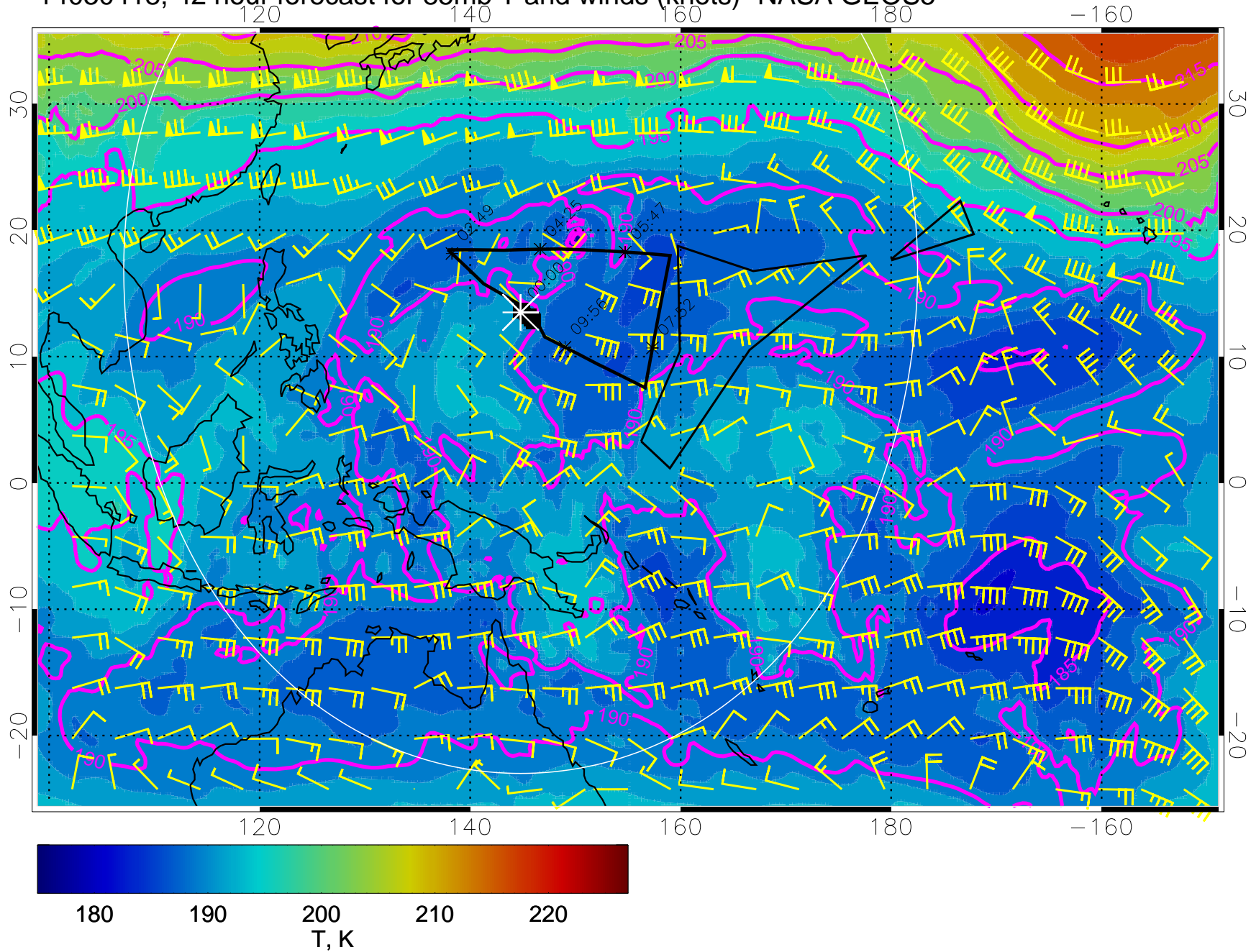
14030406, 30 hour forecast for 85mb T and winds (knots)- NASA GEOS5



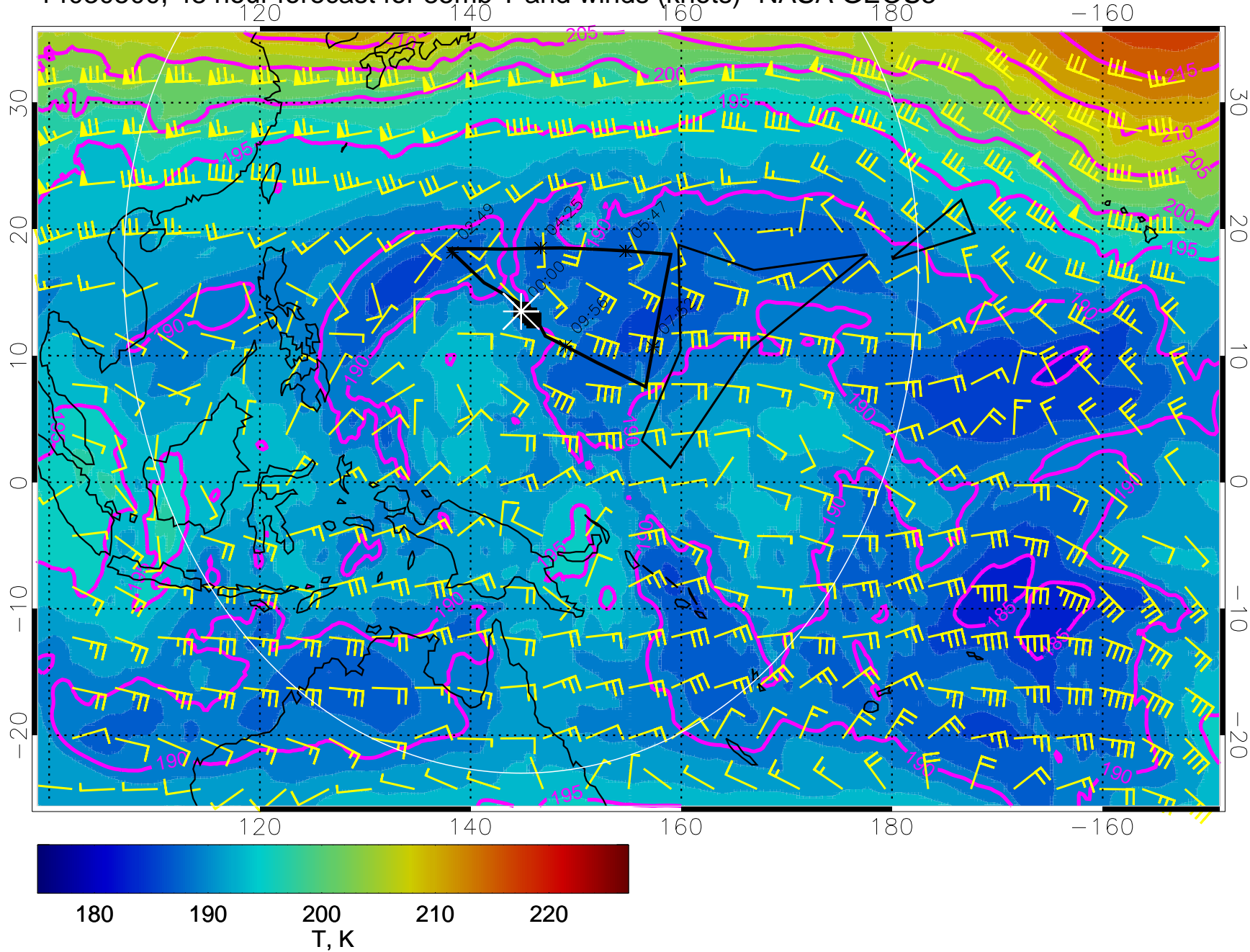
14030412, 36 hour forecast for 85mb T and winds (knots)- NASA GEOS5



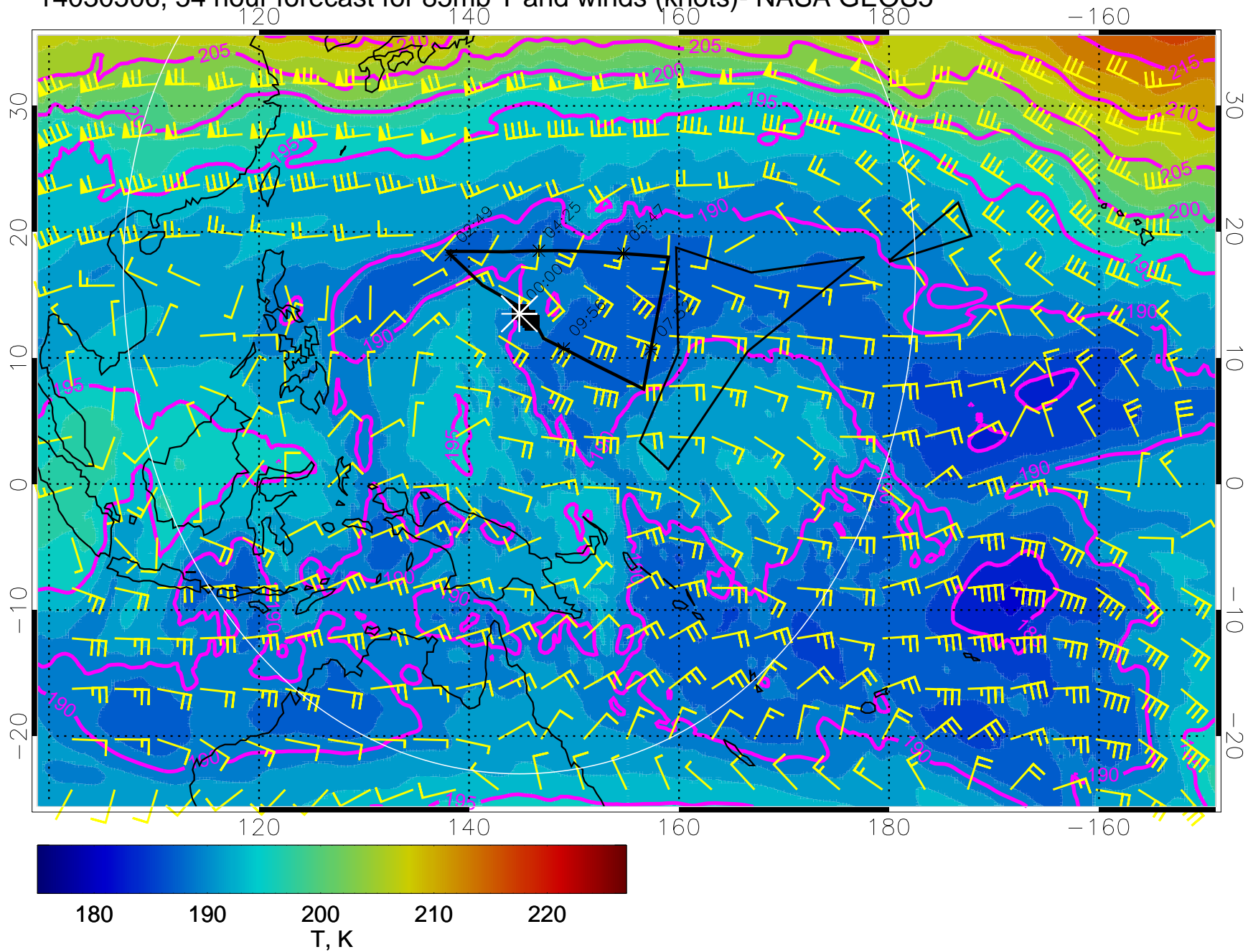
14030418, 42 hour forecast for 85mb T and winds (knots)- NASA GEOS5



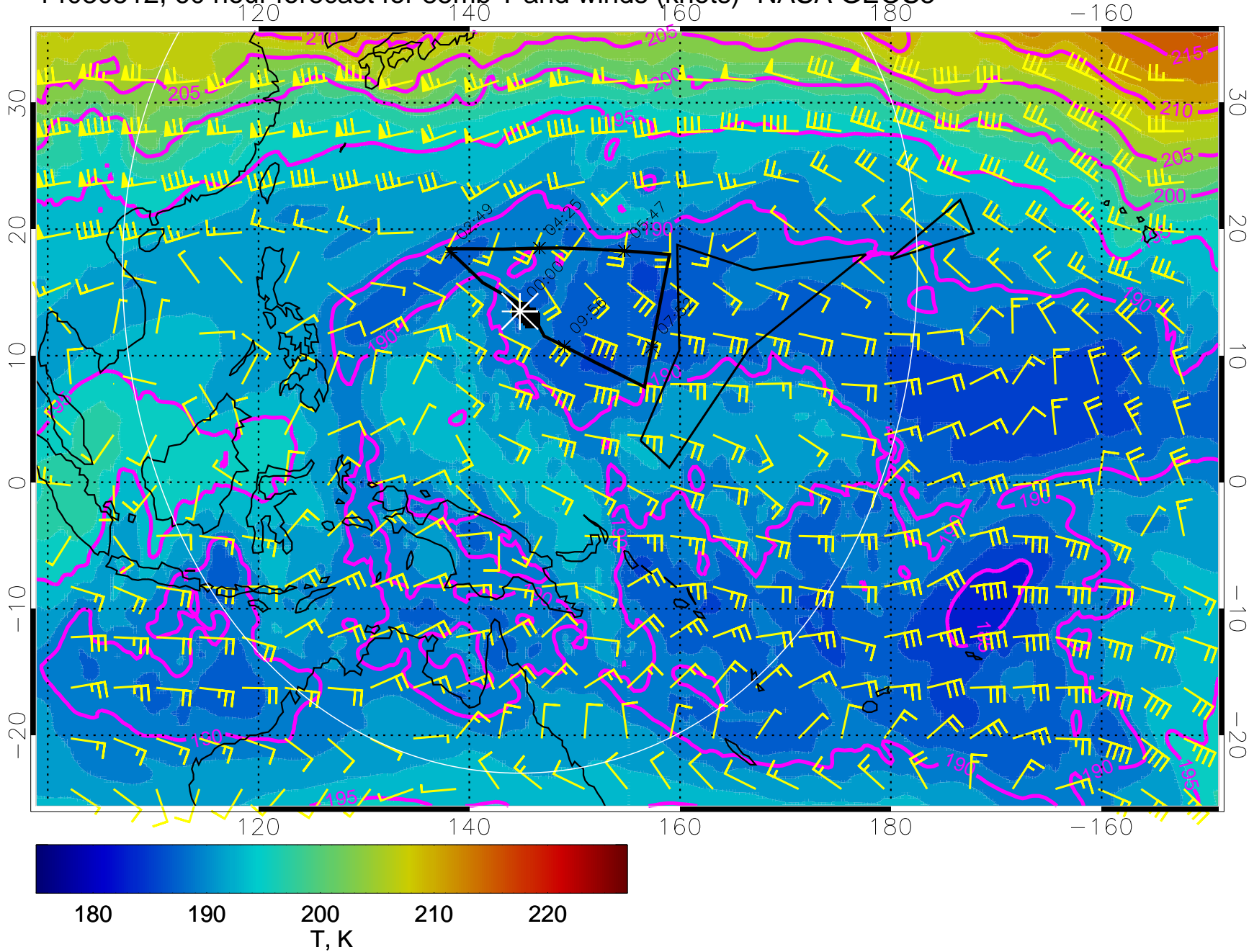
14030500, 48 hour forecast for 85mb T and winds (knots)- NASA GEOS5



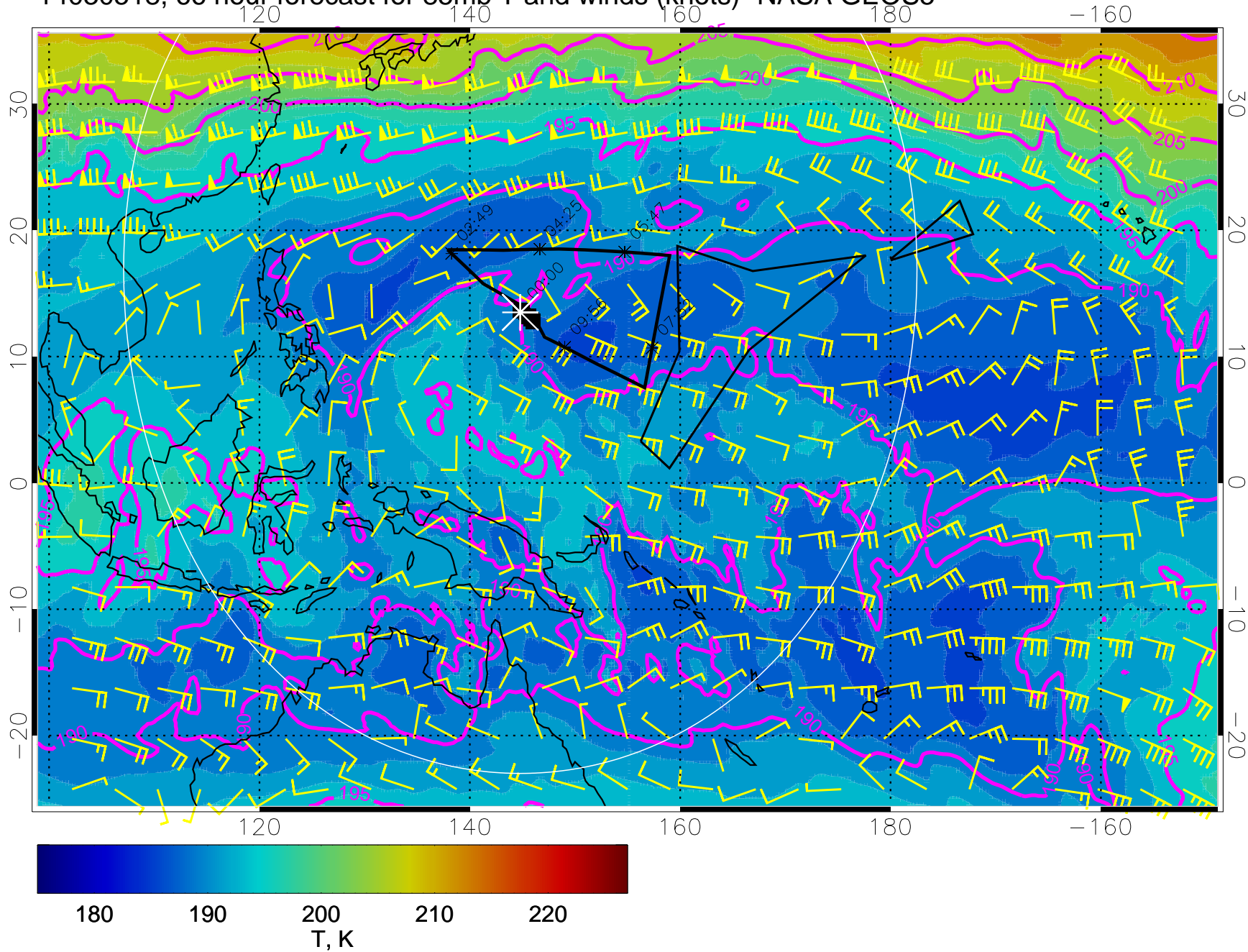
14030506, 54 hour forecast for 85mb T and winds (knots)- NASA GEOS5



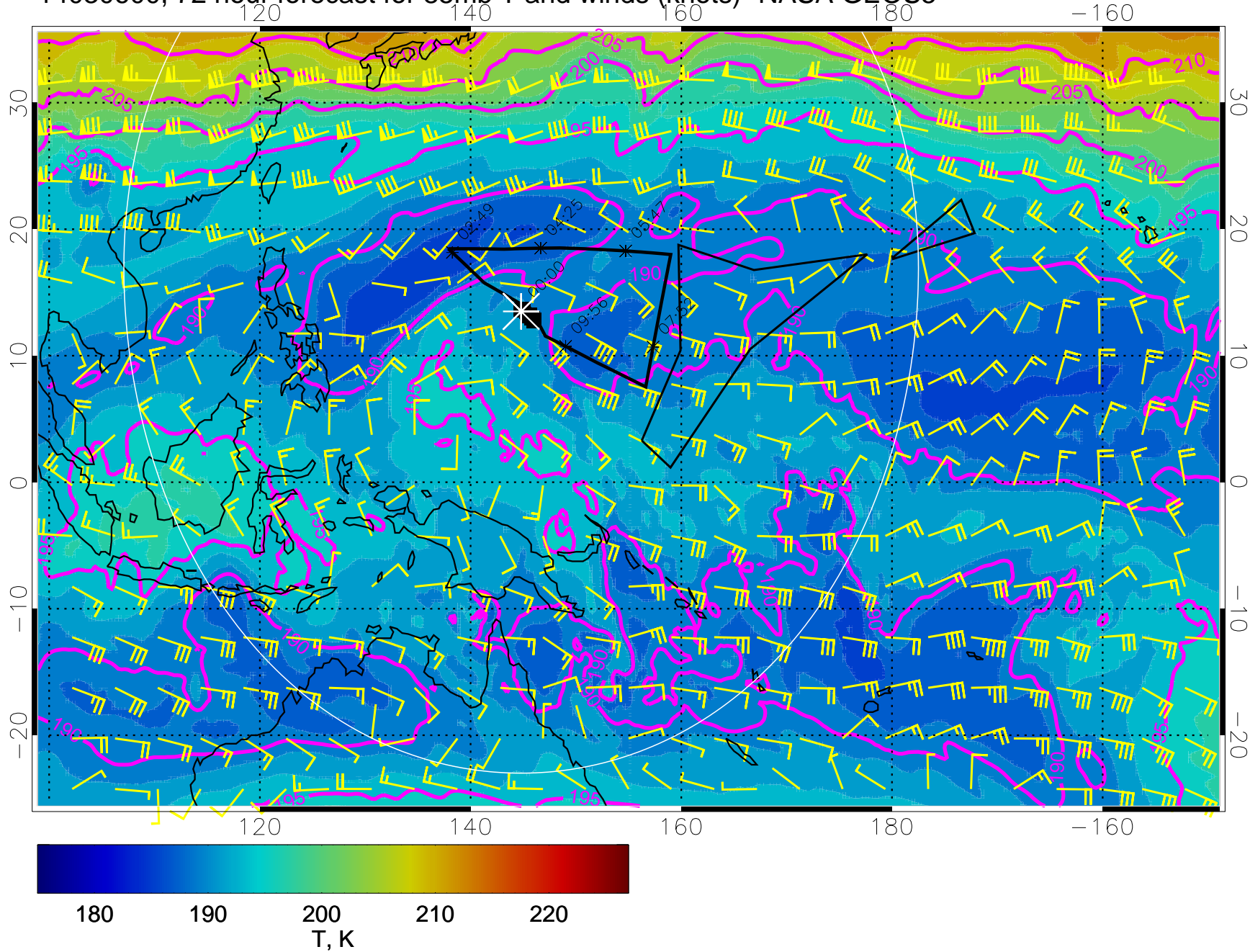
14030512, 60 hour forecast for 85mb T and winds (knots)- NASA GEOS5



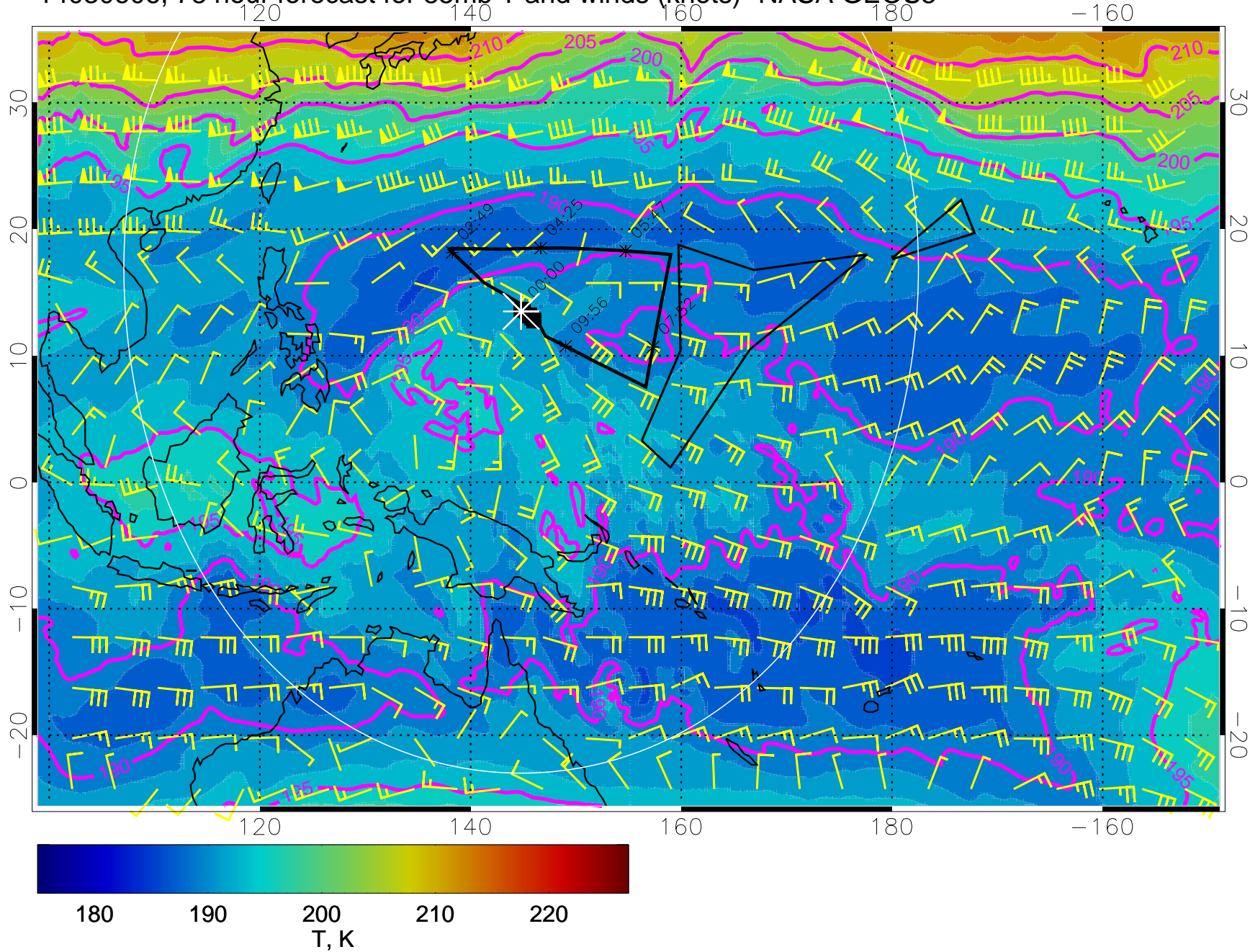
14030518, 66 hour forecast for 85mb T and winds (knots)- NASA GEOS5



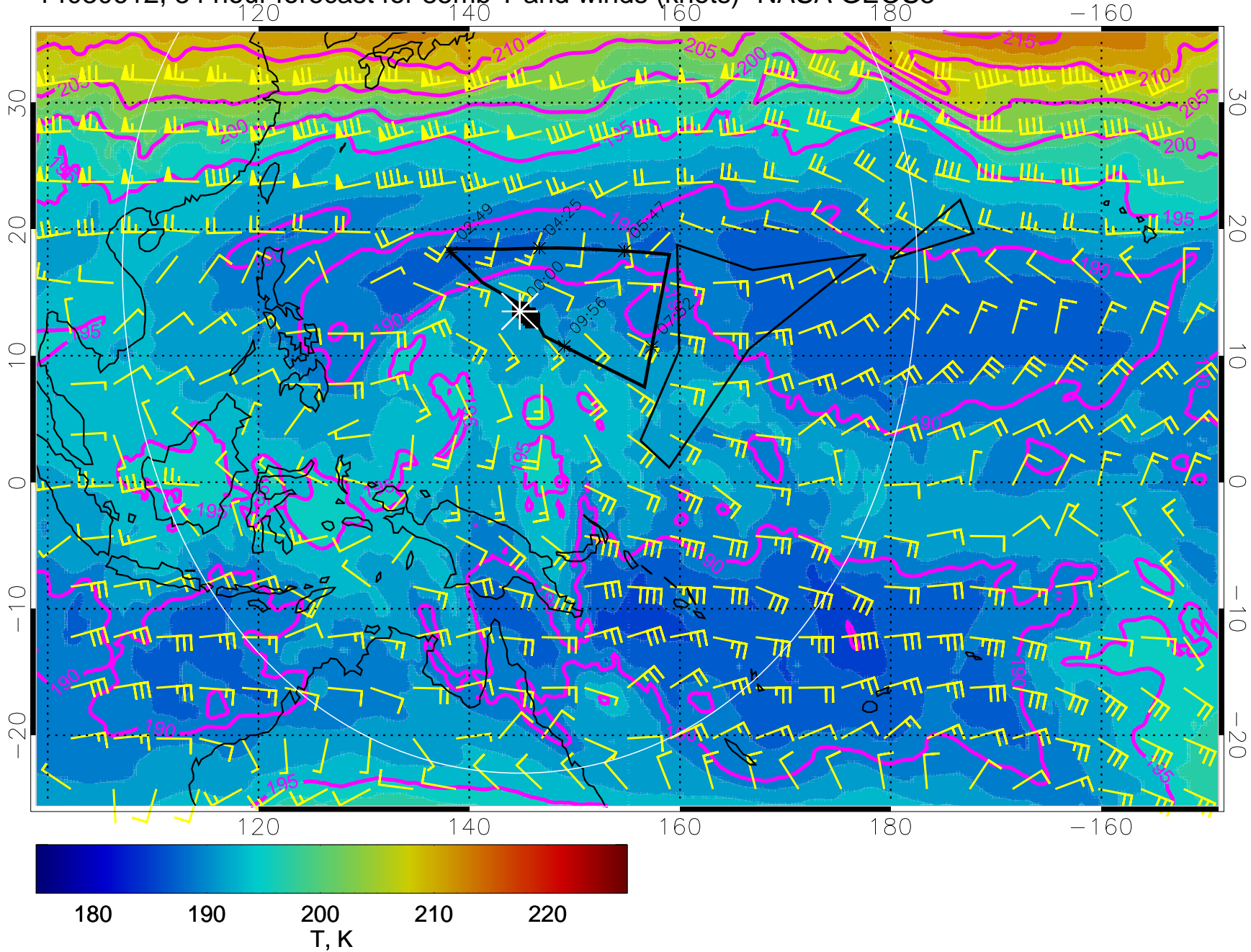
14030600, 72 hour forecast for 85mb T and winds (knots)- NASA GEOS5



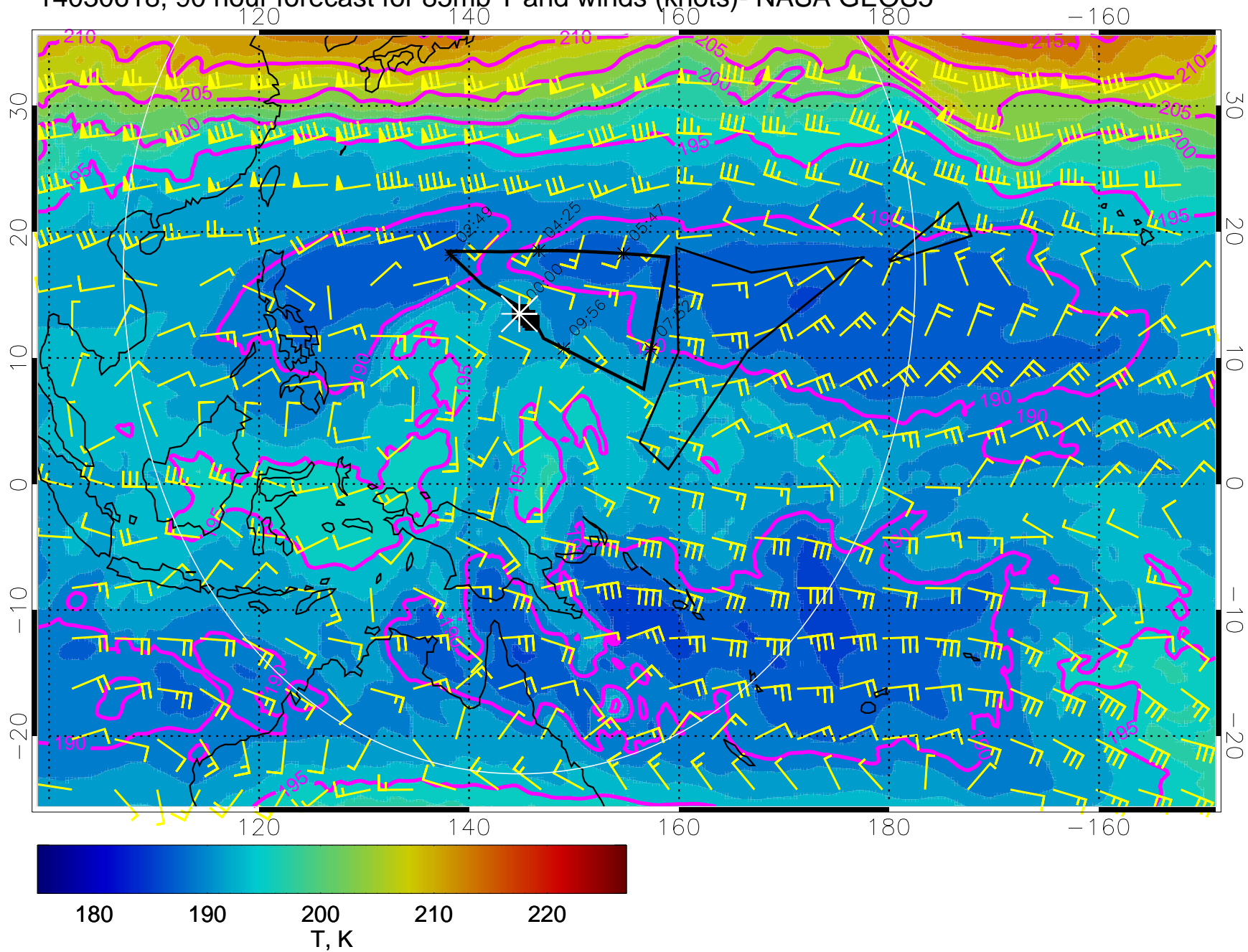
14030606, 78 hour forecast for 85mb T and winds (knots)- NASA GEOS5



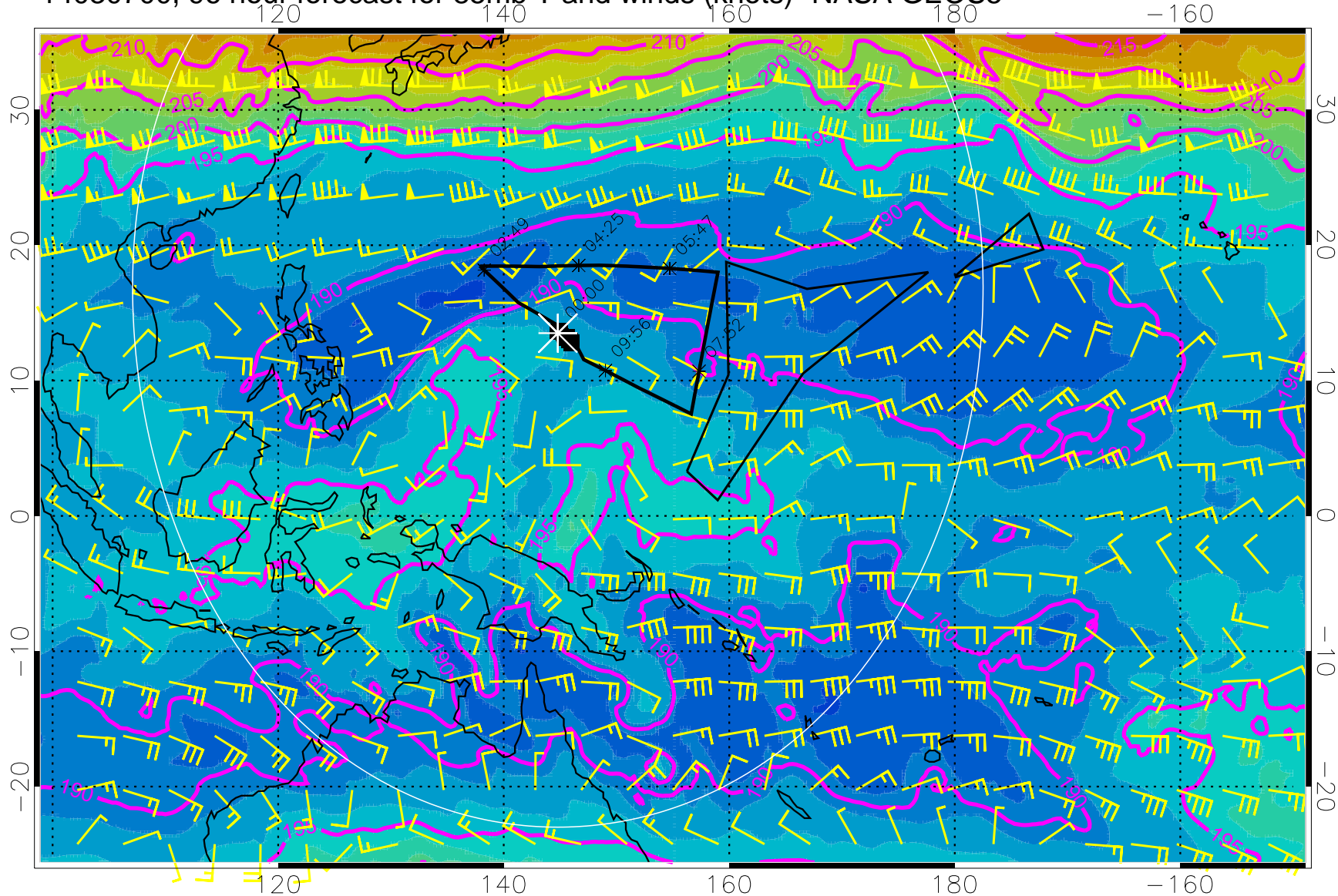
14030612, 84 hour forecast for 85mb T and winds (knots)- NASA GEOS5



14030618, 90 hour forecast for 85mb T and winds (knots)- NASA GEOS5

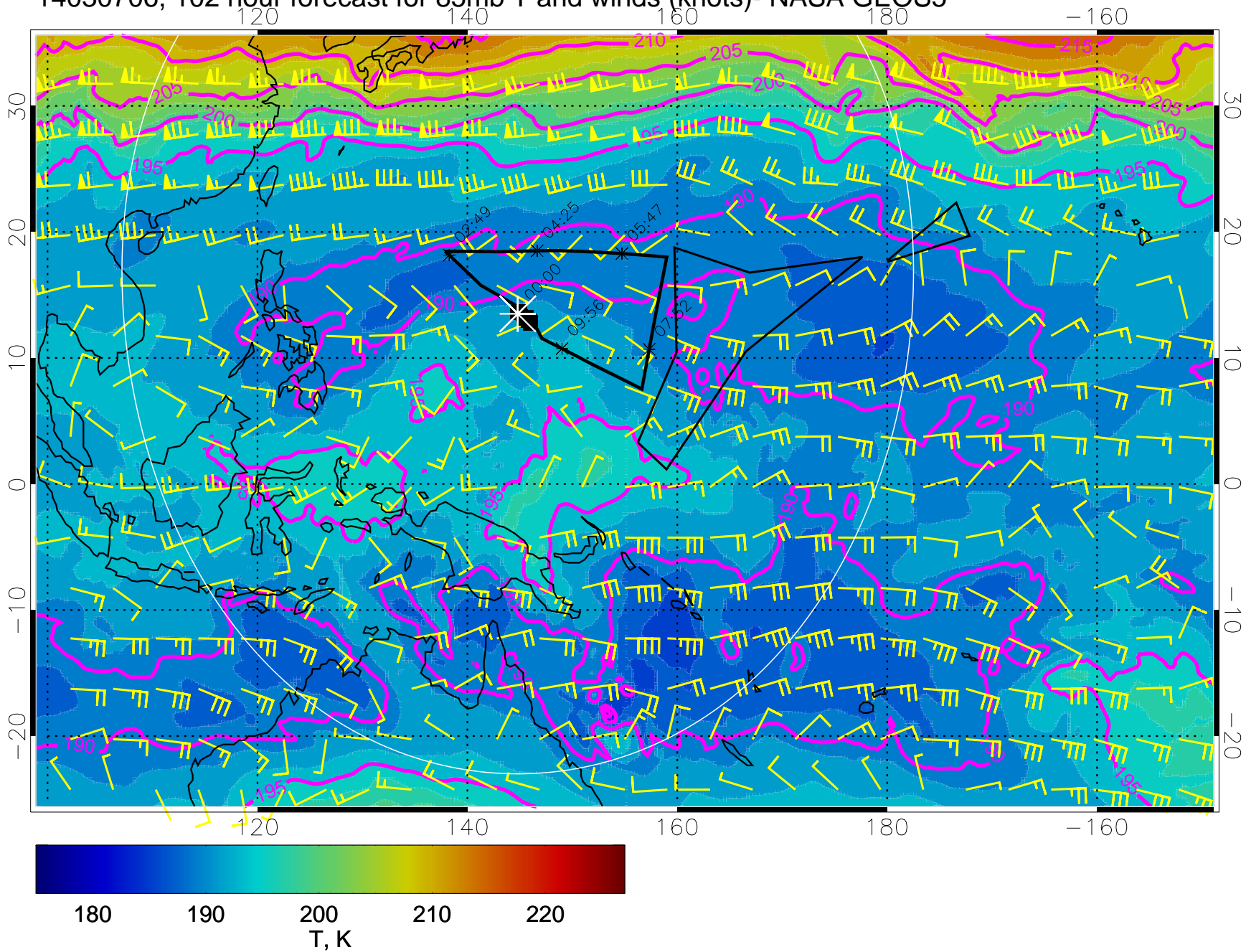


14030700, 96 hour forecast for 85mb T and winds (knots)- NASA GEOS5

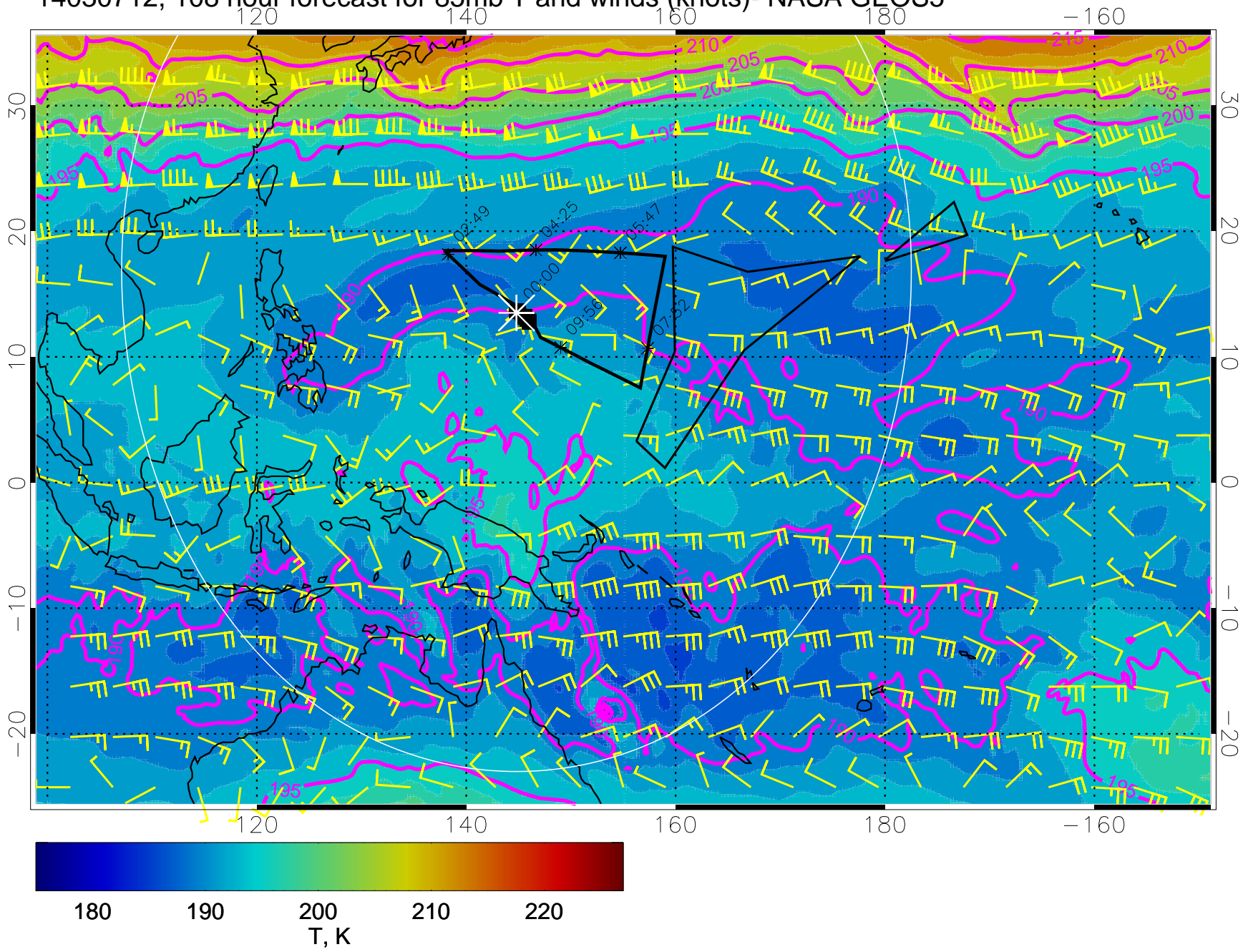


180 190 200 210 220
T, K

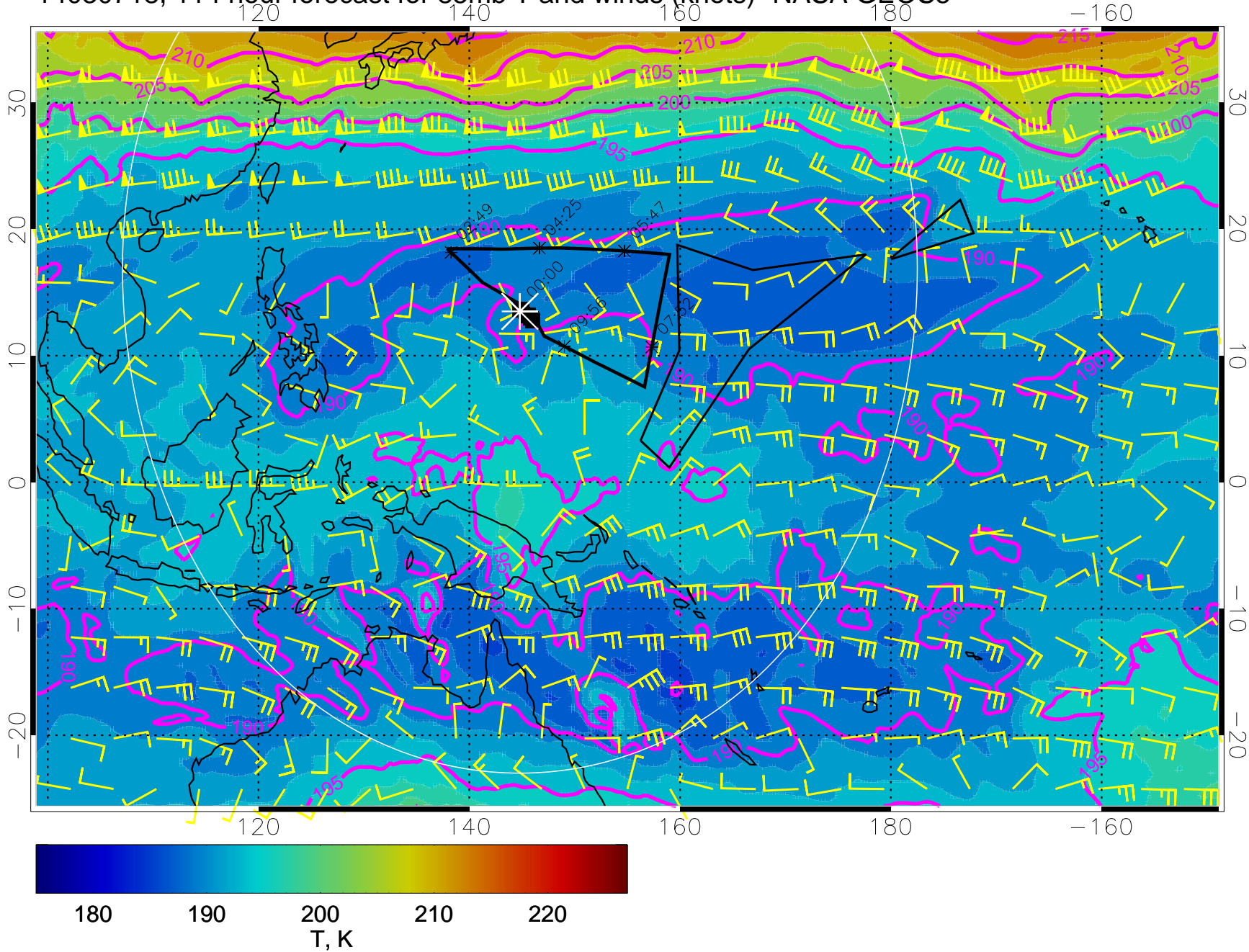
14030706, 102 hour forecast for 85mb T and winds (knots)- NASA GEOS5



14030712, 108 hour forecast for 85mb T and winds (knots)- NASA GEOS5



14030718, 114 hour forecast for 85mb T and winds (knots)- NASA GEOS5



14030800, 120 hour forecast for 85mb T and winds (knots)- NASA GEOS5

