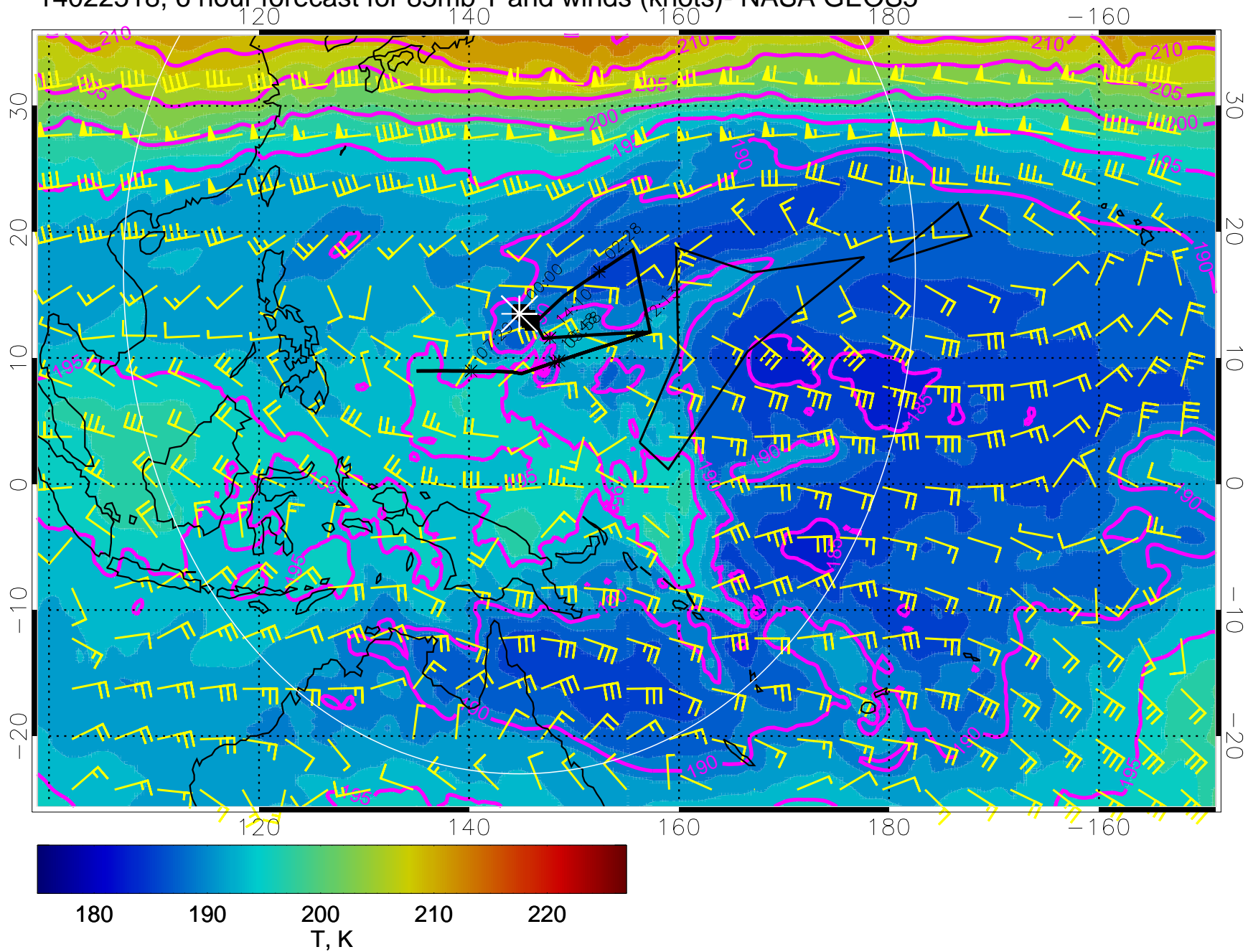
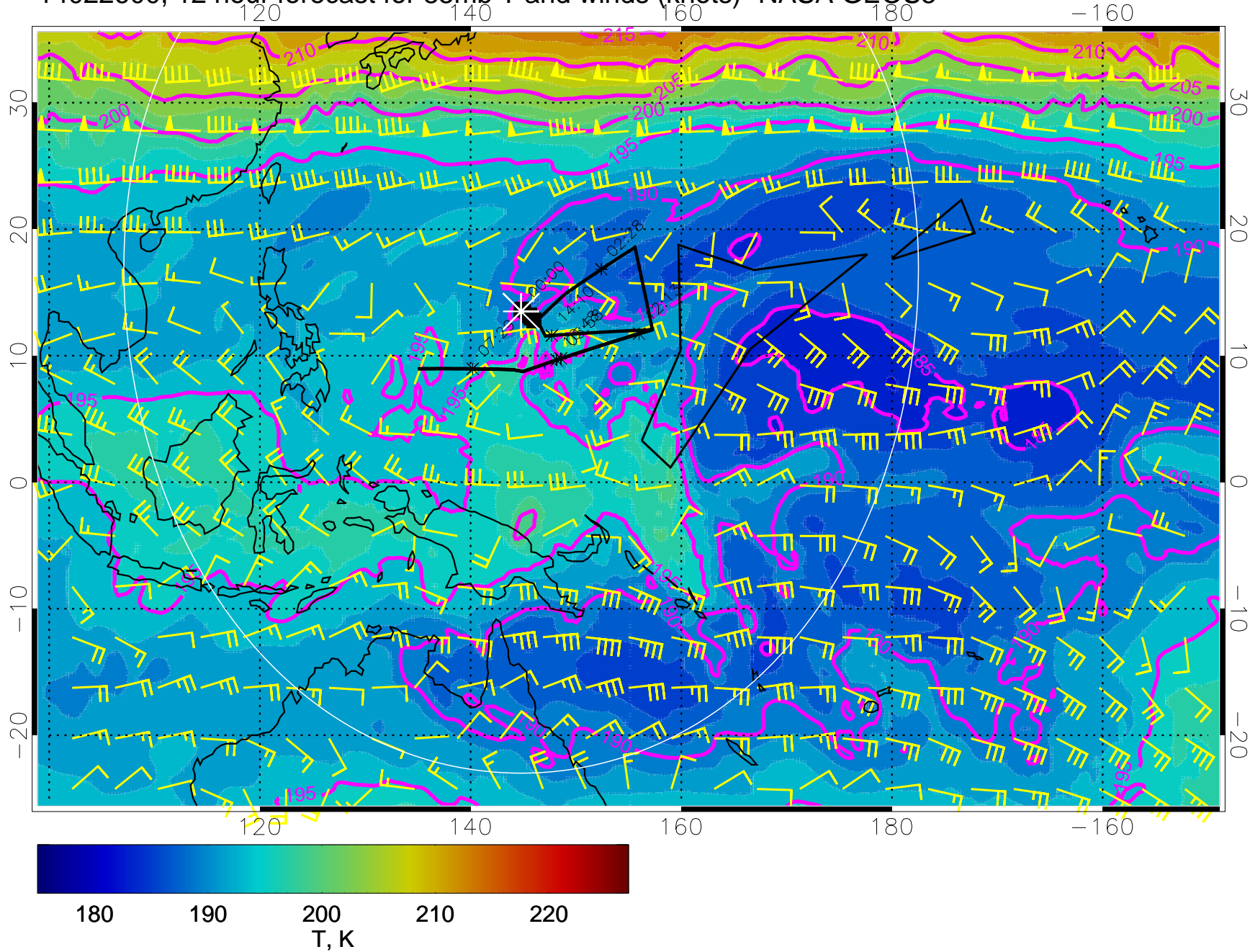


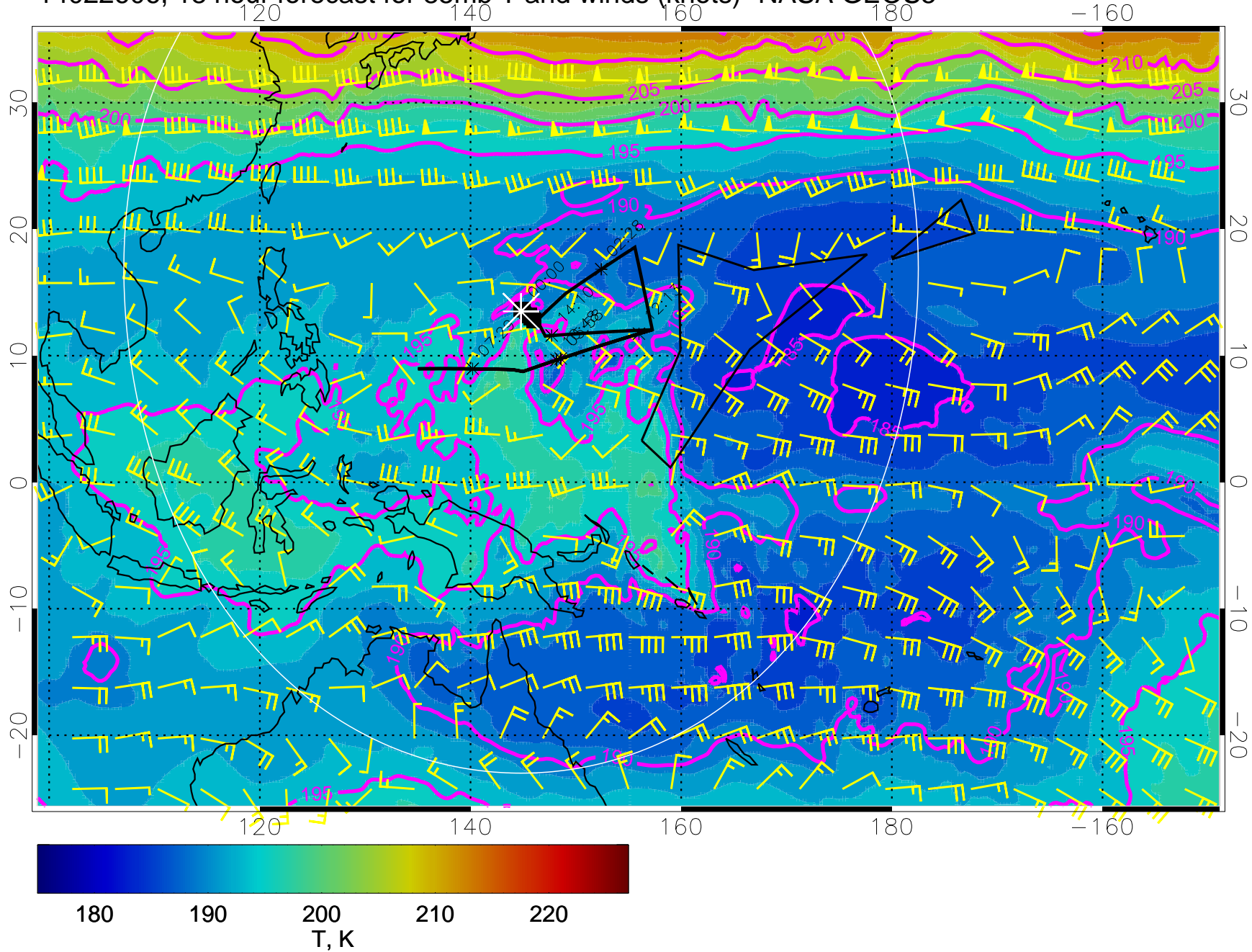
14022518, 6 hour forecast for 85mb T and winds (knots)- NASA GEOS5



14022600, 12 hour forecast for 85mb T and winds (knots)- NASA GEOS5

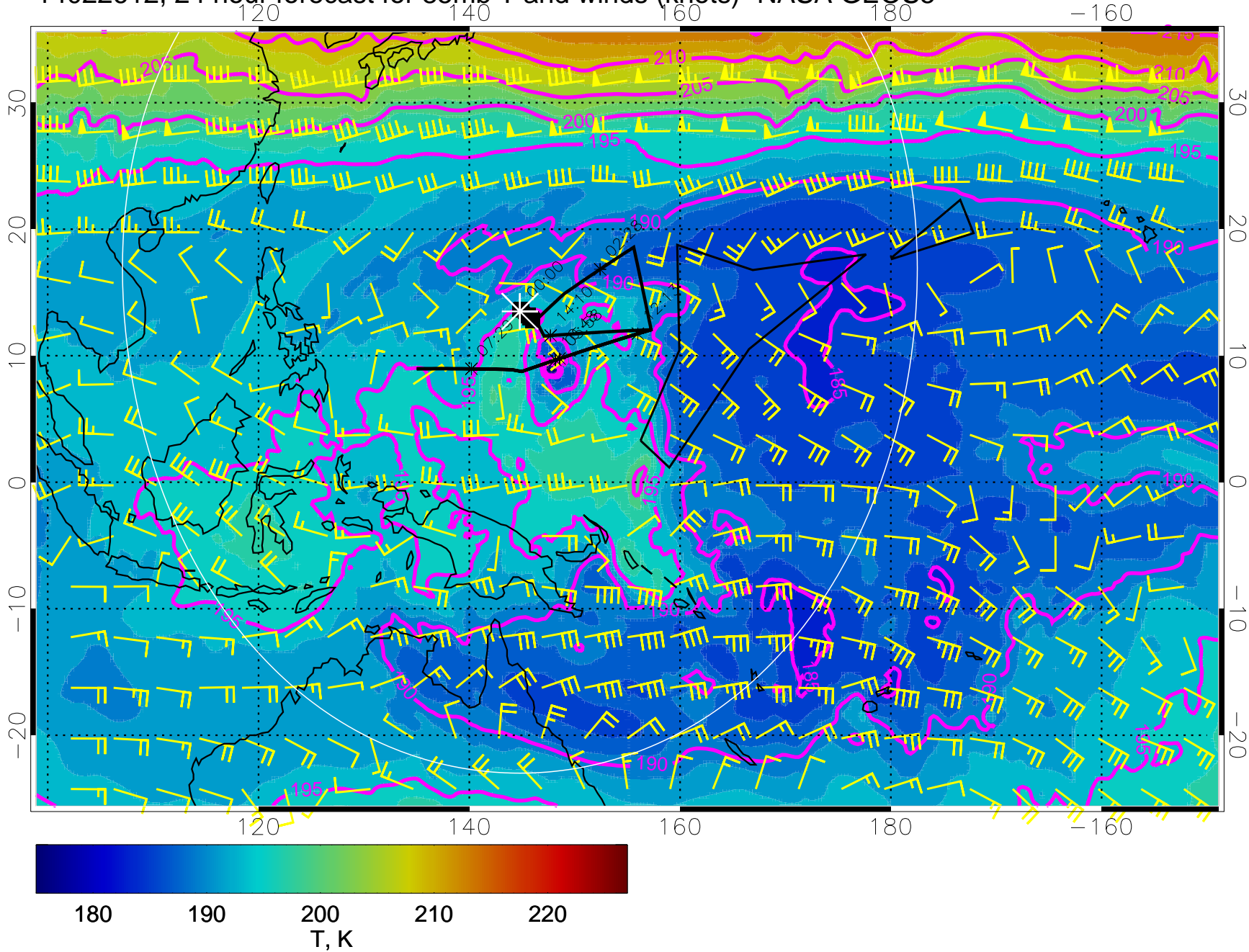


14022606, 18 hour forecast for 85mb T and winds (knots)- NASA GEOS5



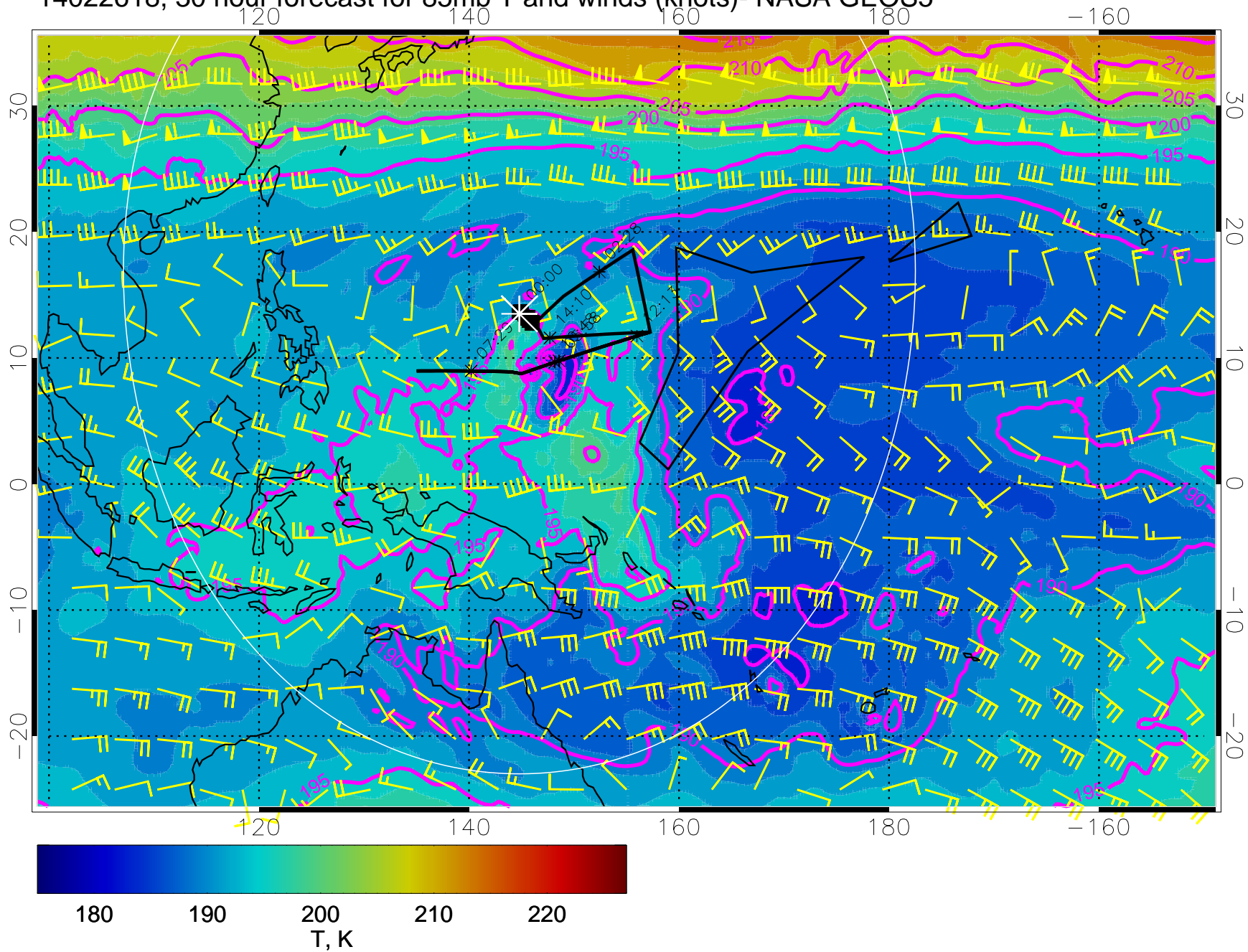


14022612, 24 hour forecast for 85mb T and winds (knots)- NASA GEOS5

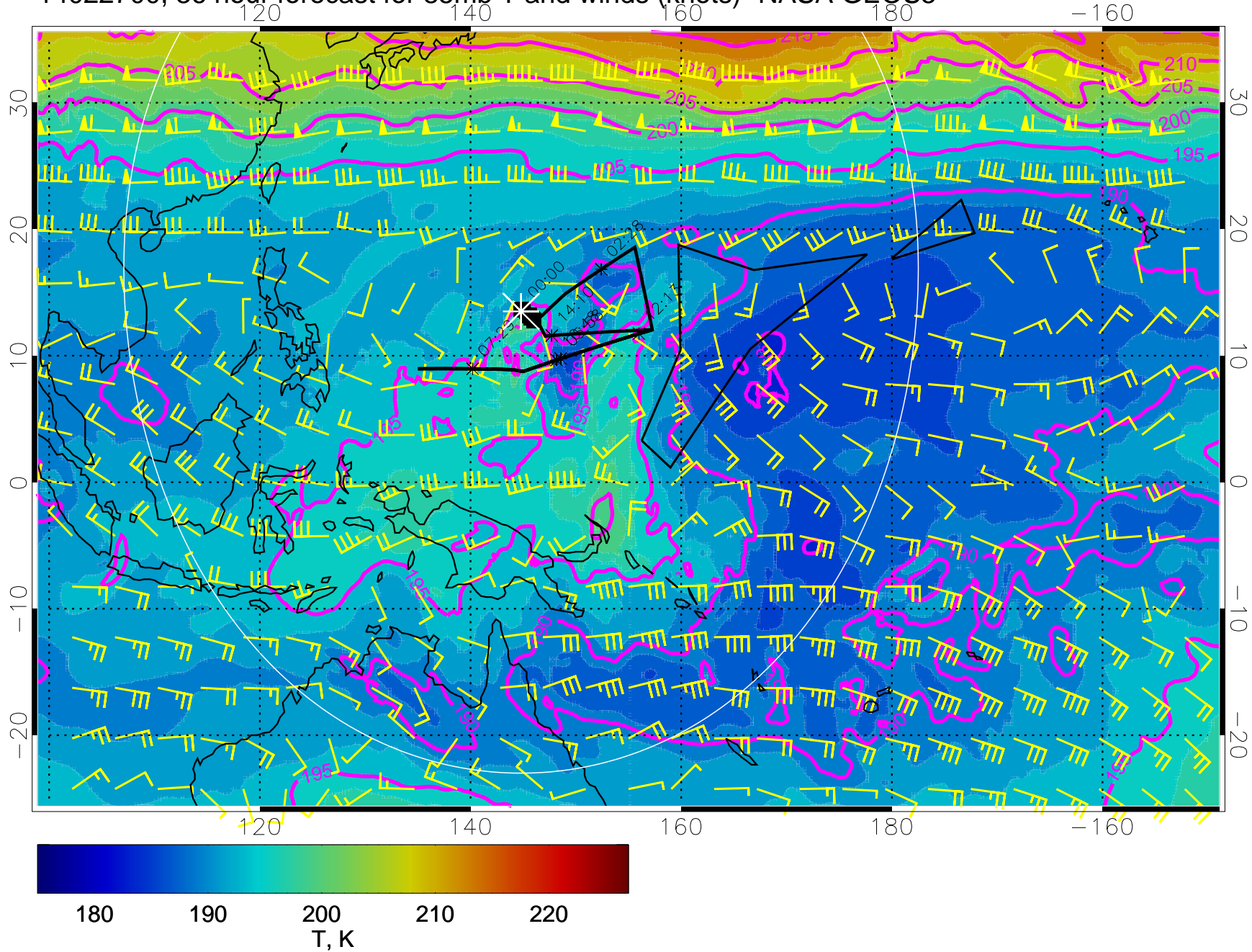




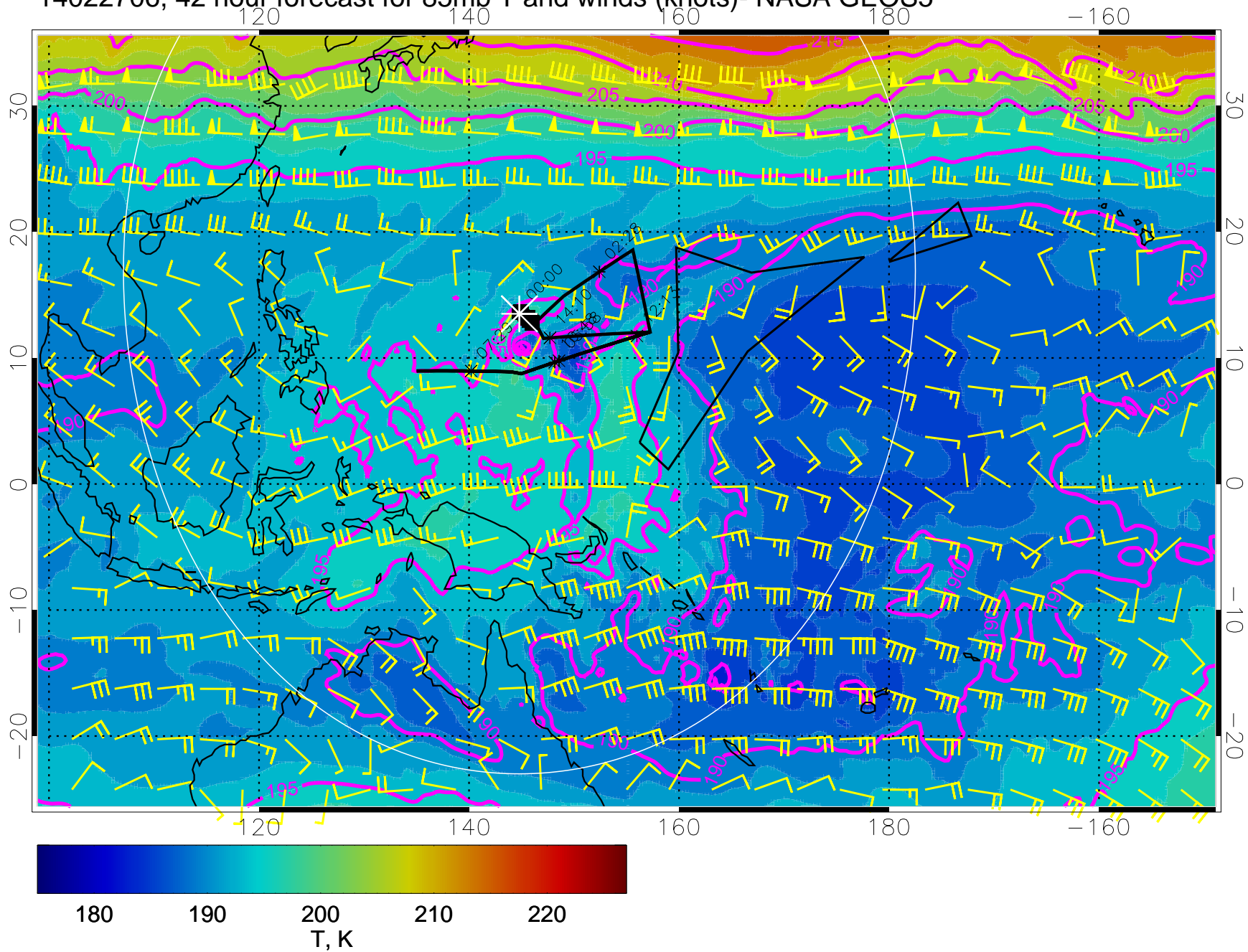
14022618, 30 hour forecast for 85mb T and winds (knots)- NASA GEOS5



14022700, 36 hour forecast for 85mb T and winds (knots)- NASA GEOS5



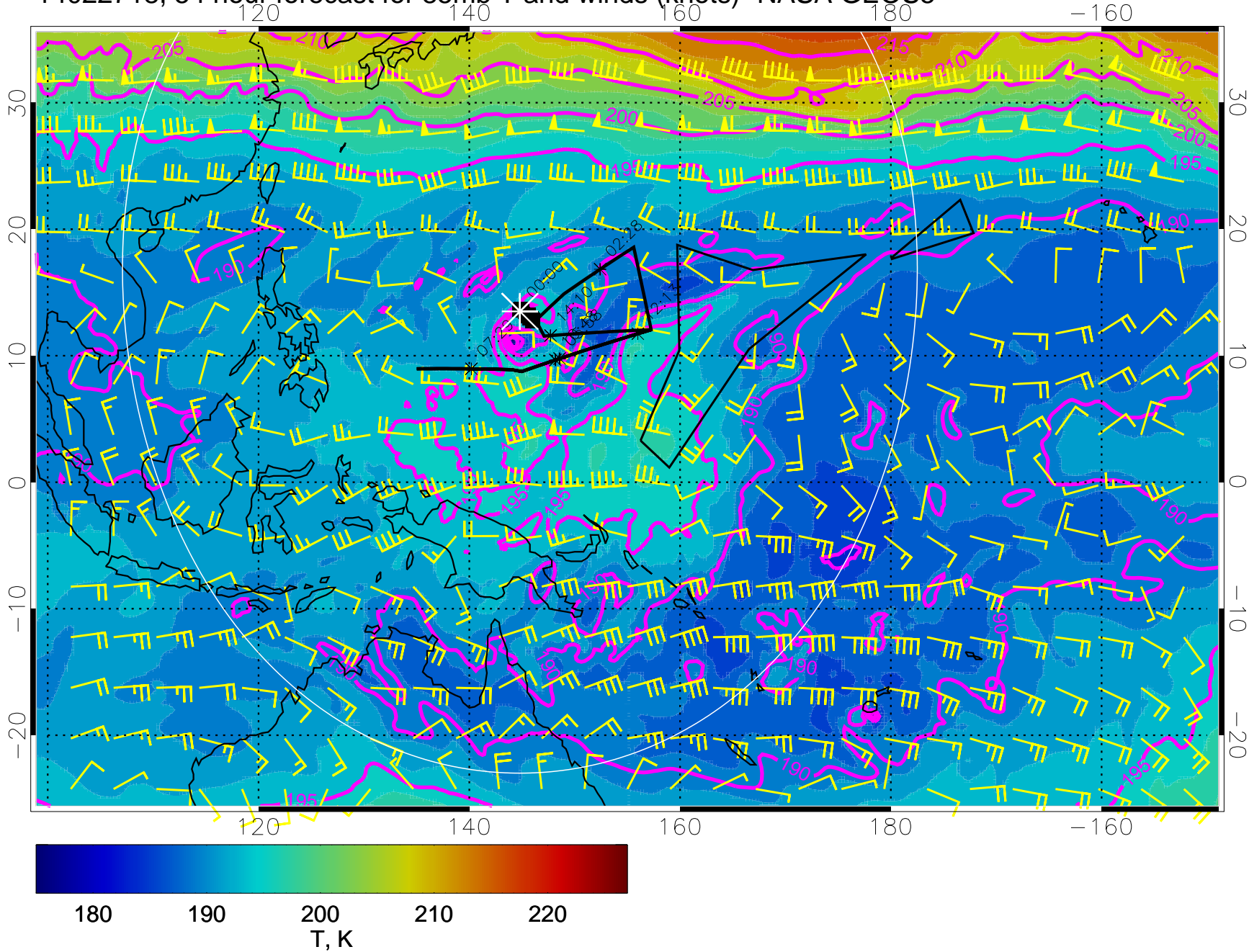
14022706, 42 hour forecast for 85mb T and winds (knots)- NASA GEOS5



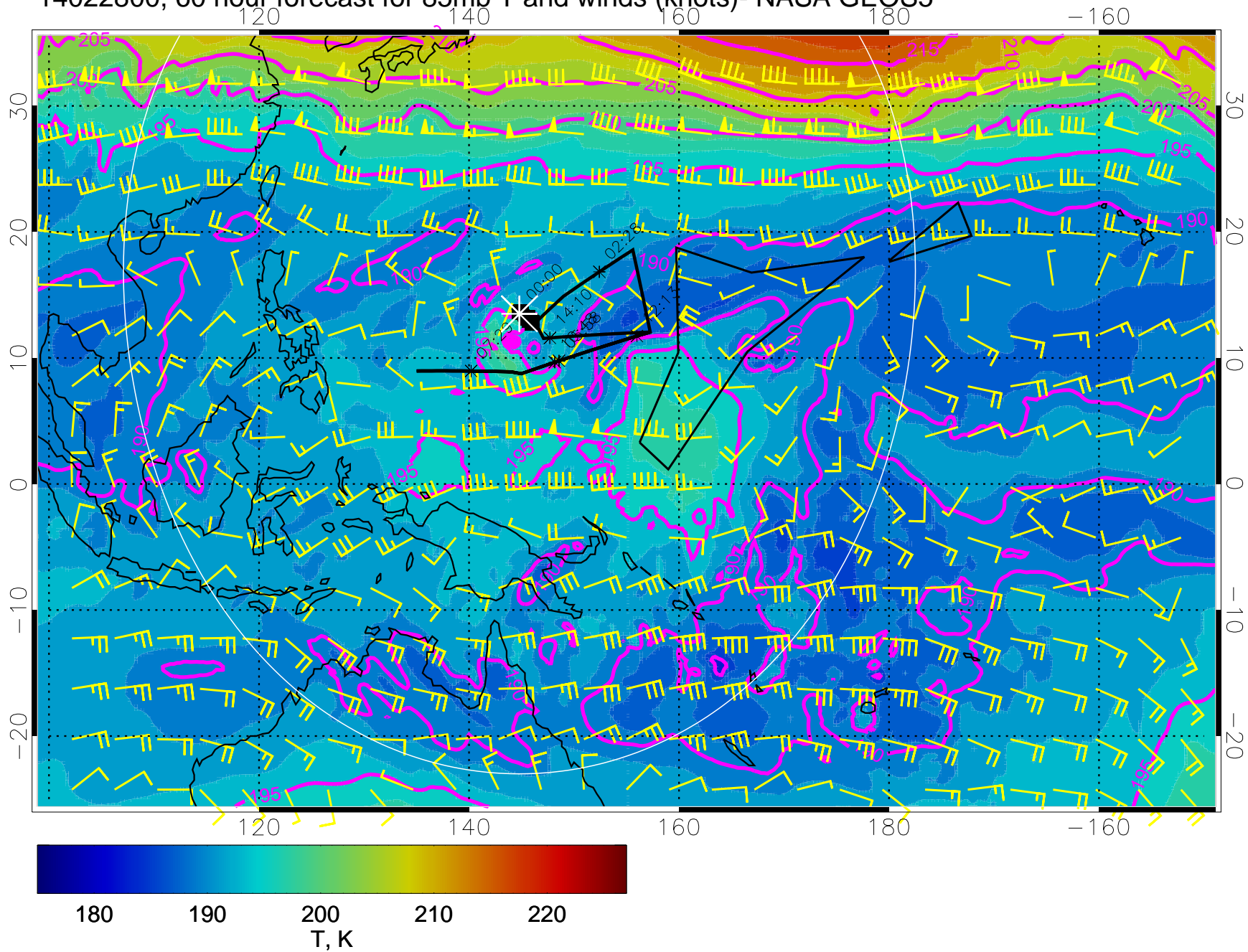




14022718, 54 hour forecast for 85mb T and winds (knots)- NASA GEOS5

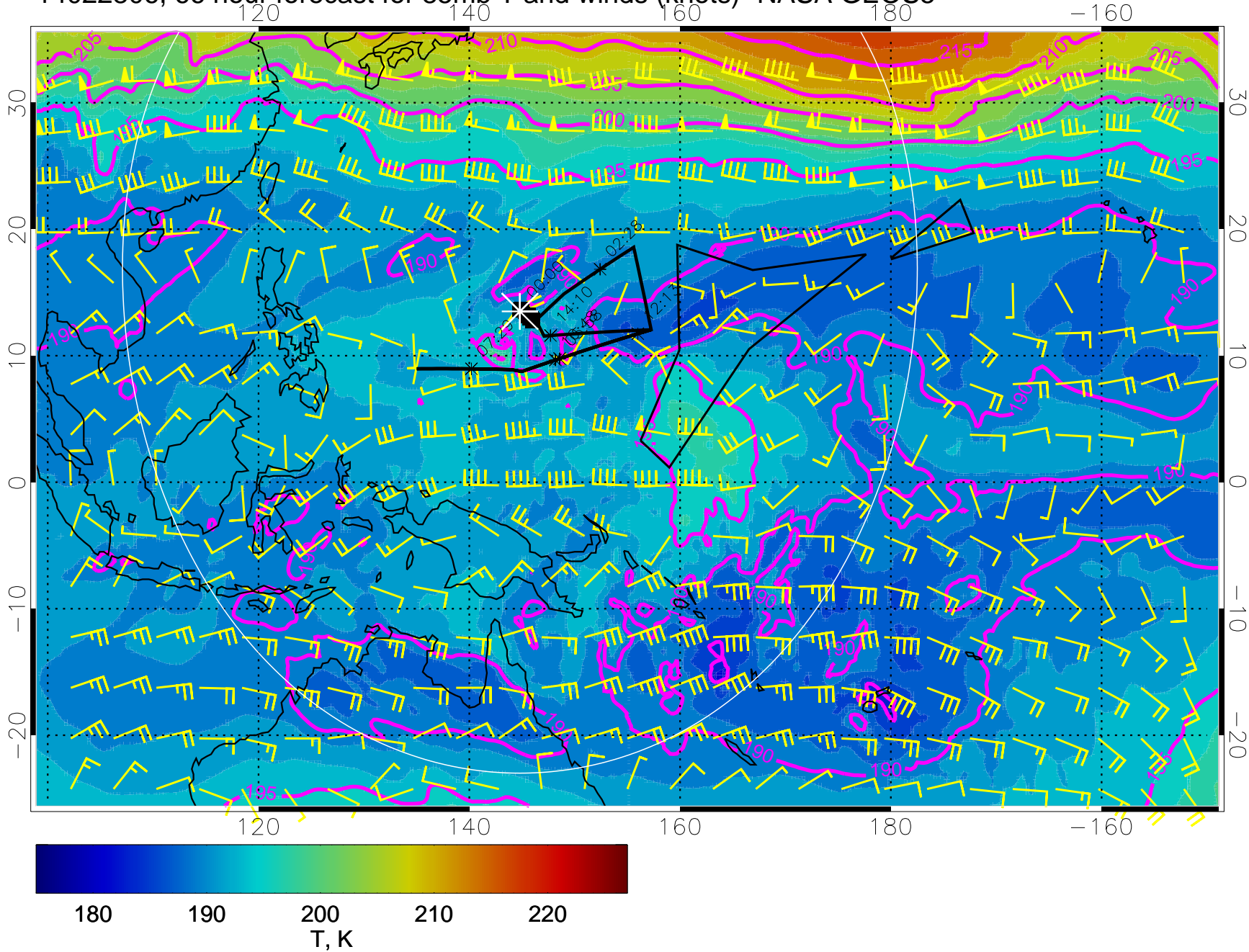


14022800, 60 hour forecast for 85mb T and winds (knots)- NASA GEOS5

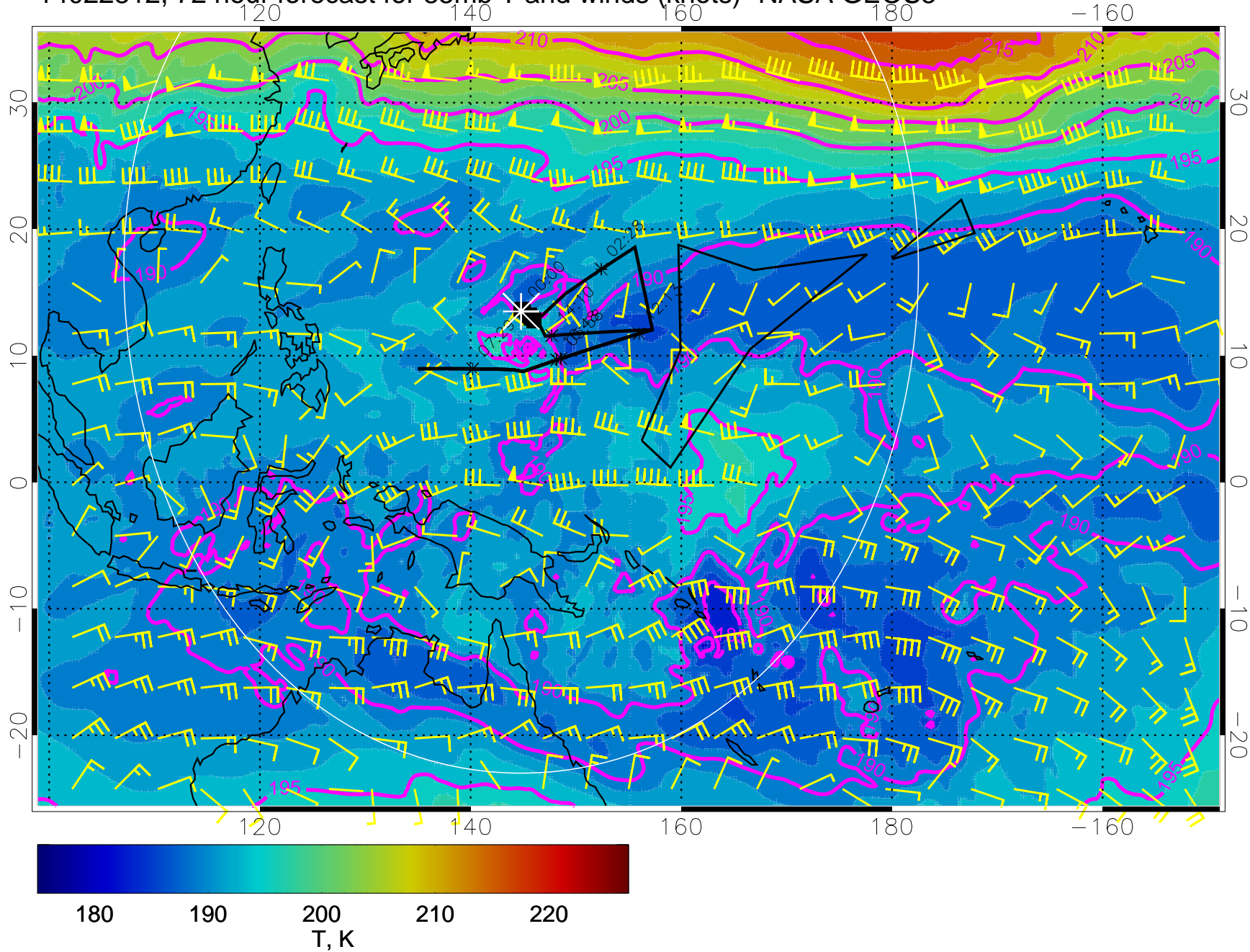




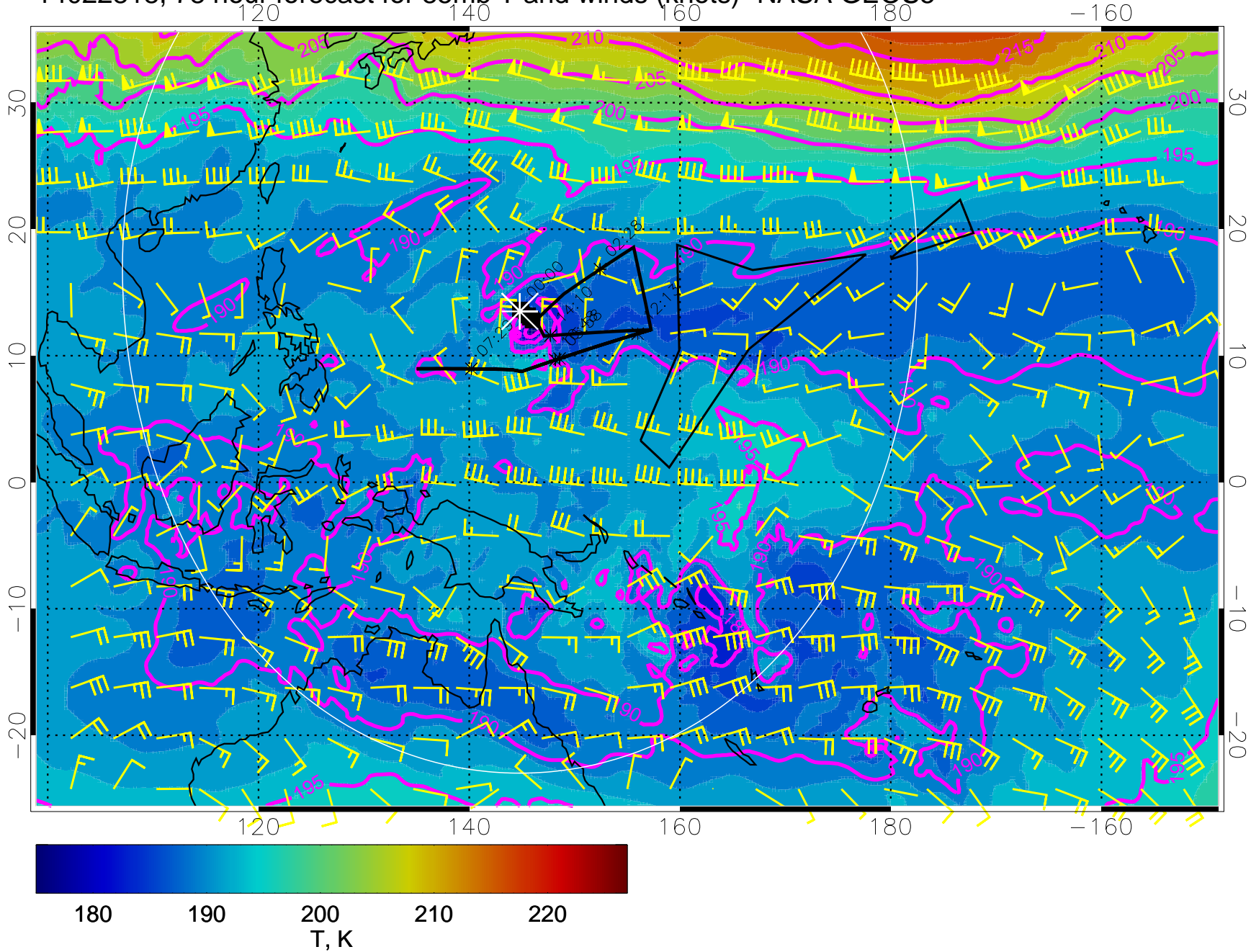
14022806, 66 hour forecast for 85mb T and winds (knots)- NASA GEOS5



14022812, 72 hour forecast for 85mb T and winds (knots)- NASA GEOS5

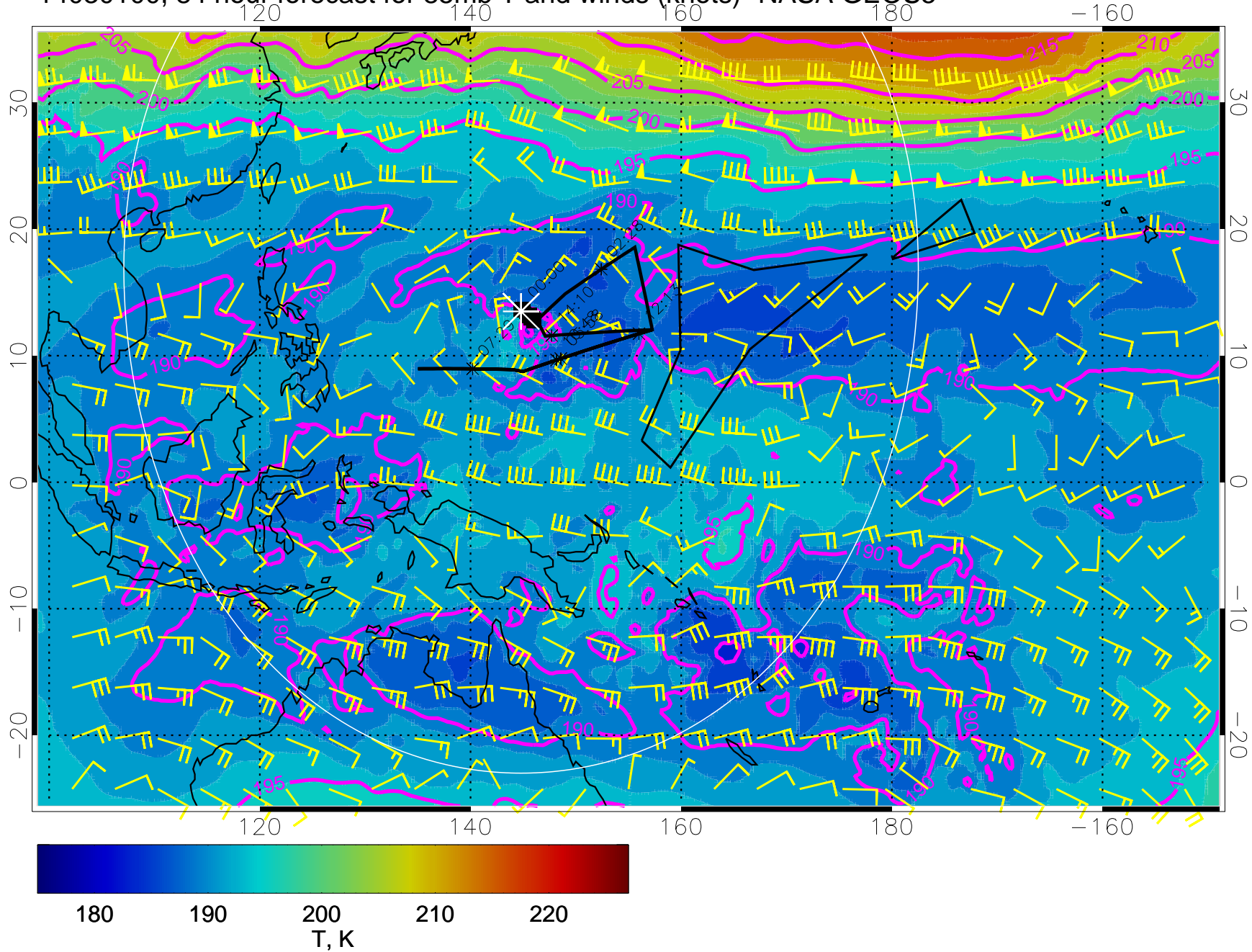


14022818, 78 hour forecast for 85mb T and winds (knots)- NASA GEOS5

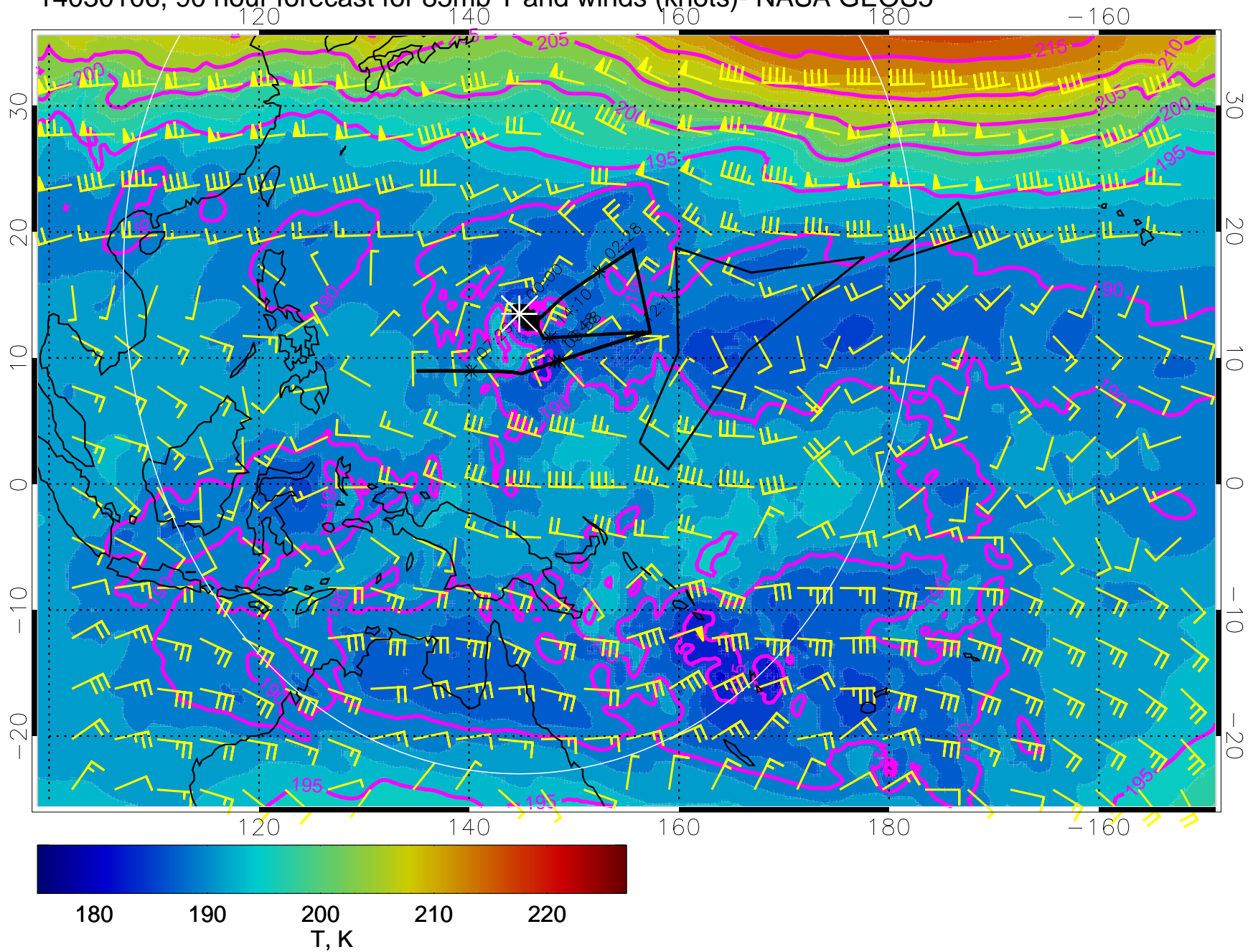




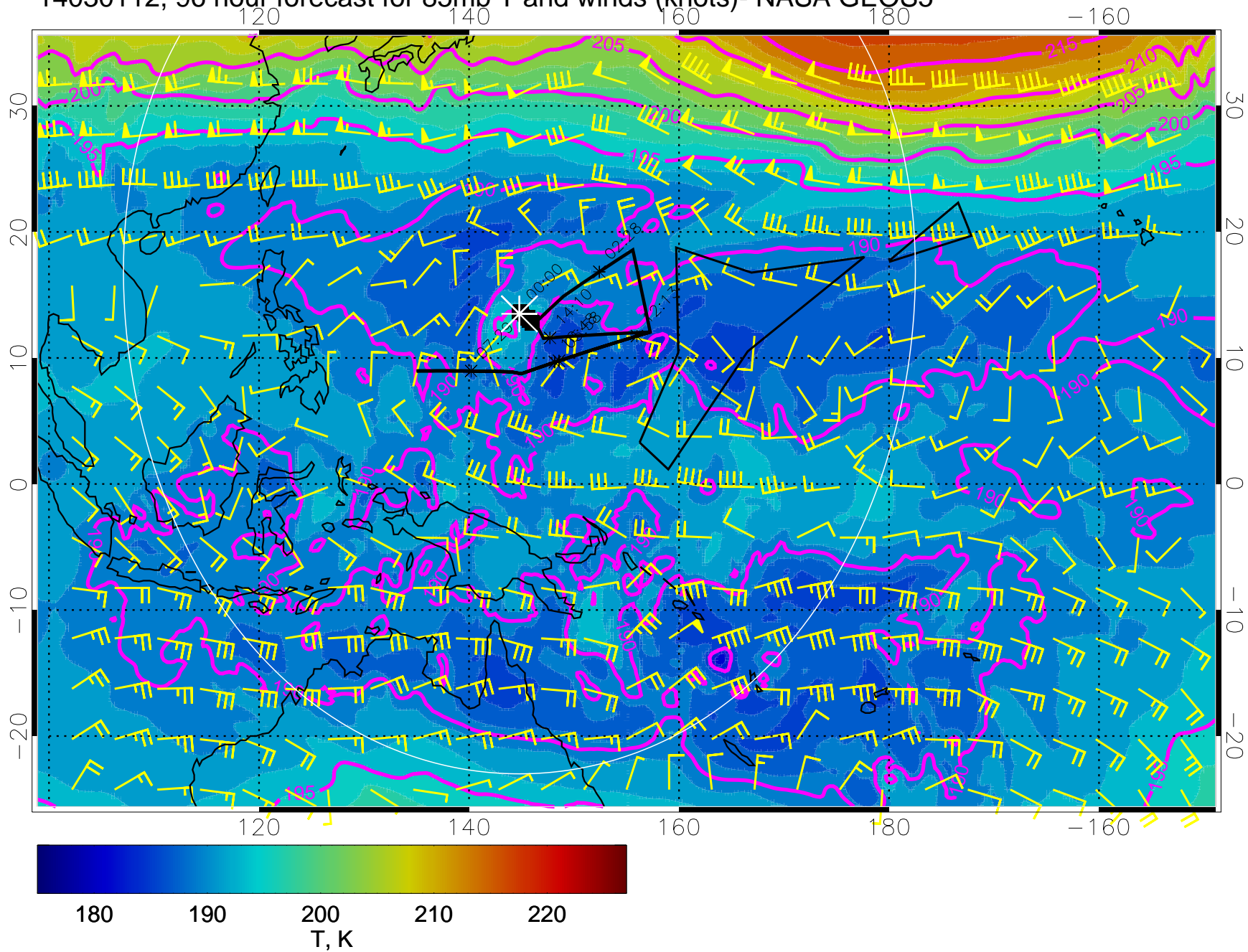
14030100, 84 hour forecast for 85mb T and winds (knots)- NASA GEOS5



14030106, 90 hour forecast for 85mb T and winds (knots)- NASA GEOS5

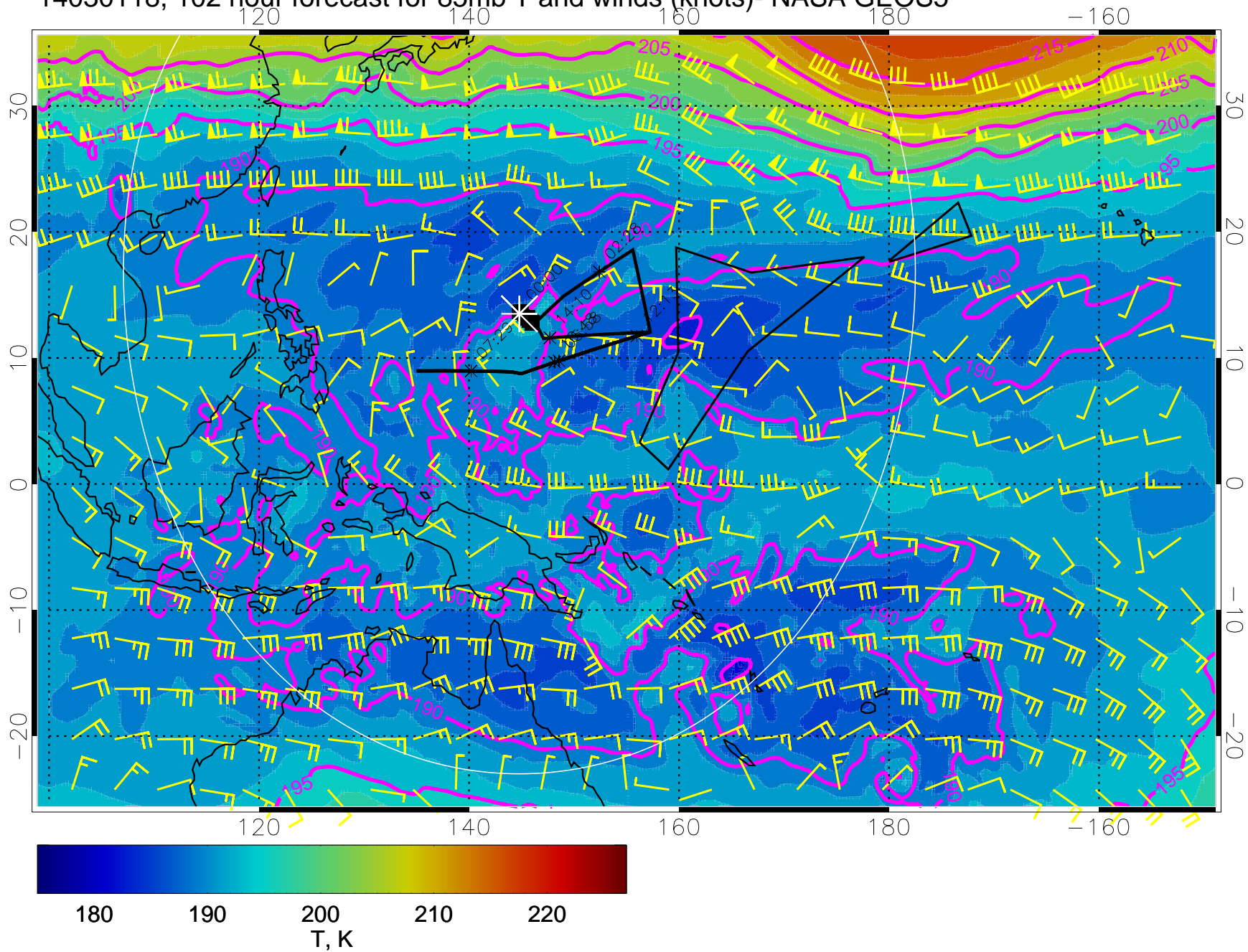


14030112, 96 hour forecast for 85mb T and winds (knots)- NASA GEOS5

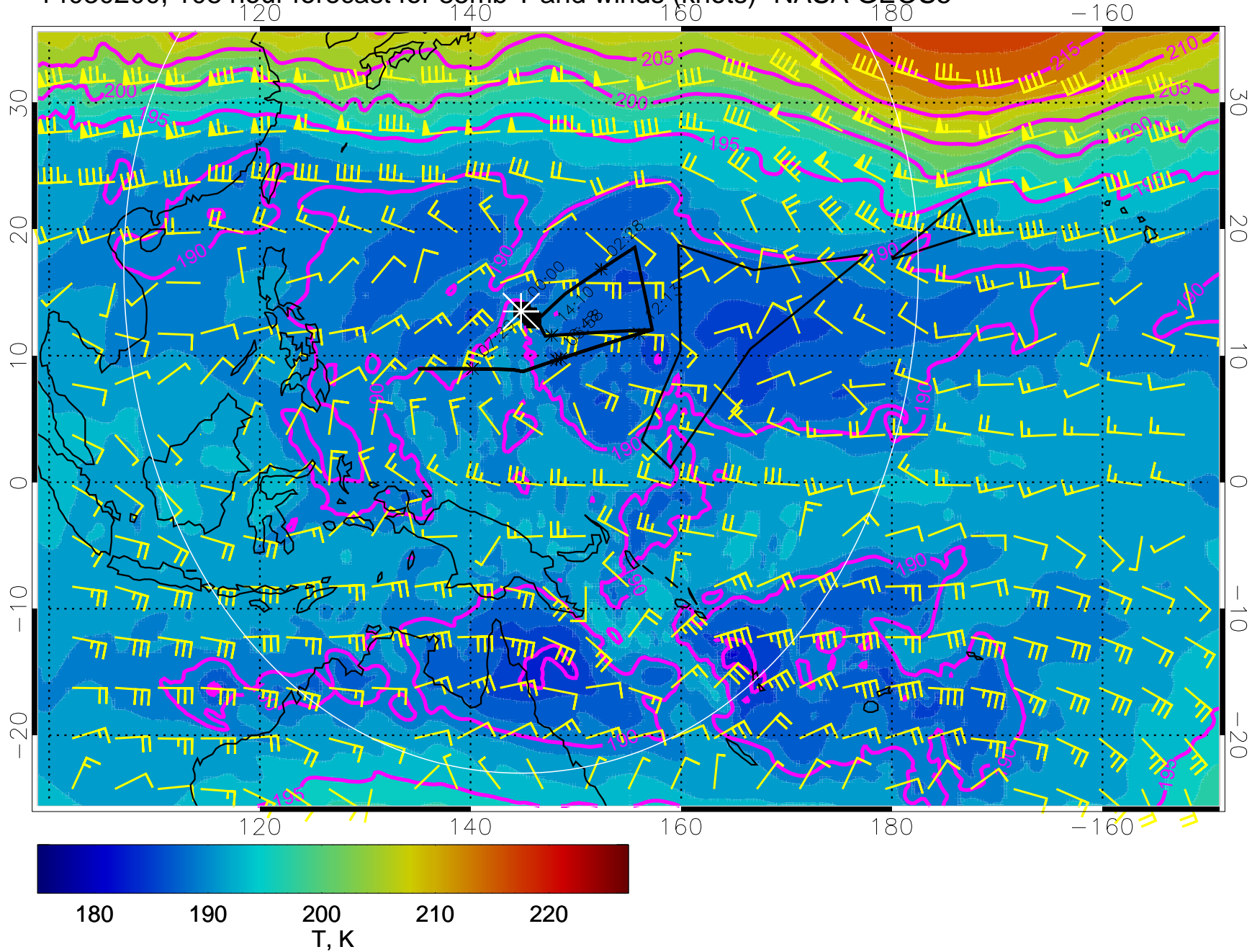




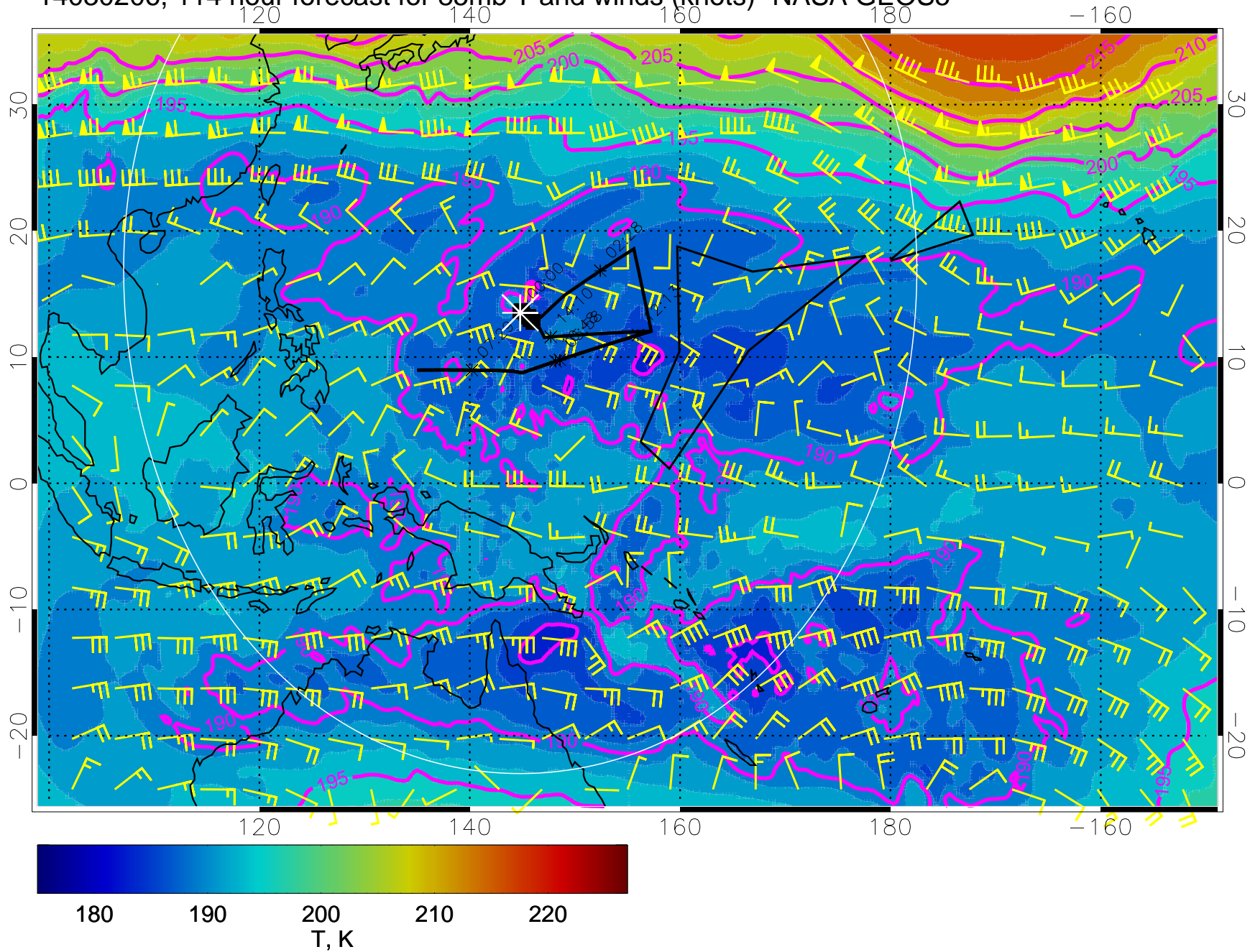
14030118, 102 hour forecast for 85mb T and winds (knots)- NASA GEOS5



14030200, 108 hour forecast for 85mb T and winds (knots)- NASA GEOS5



14030206, 114 hour forecast for 85mb T and winds (knots)- NASA GEOS5





14030212, 120 hour forecast for 85mb T and winds (knots)- NASA GEOS5

