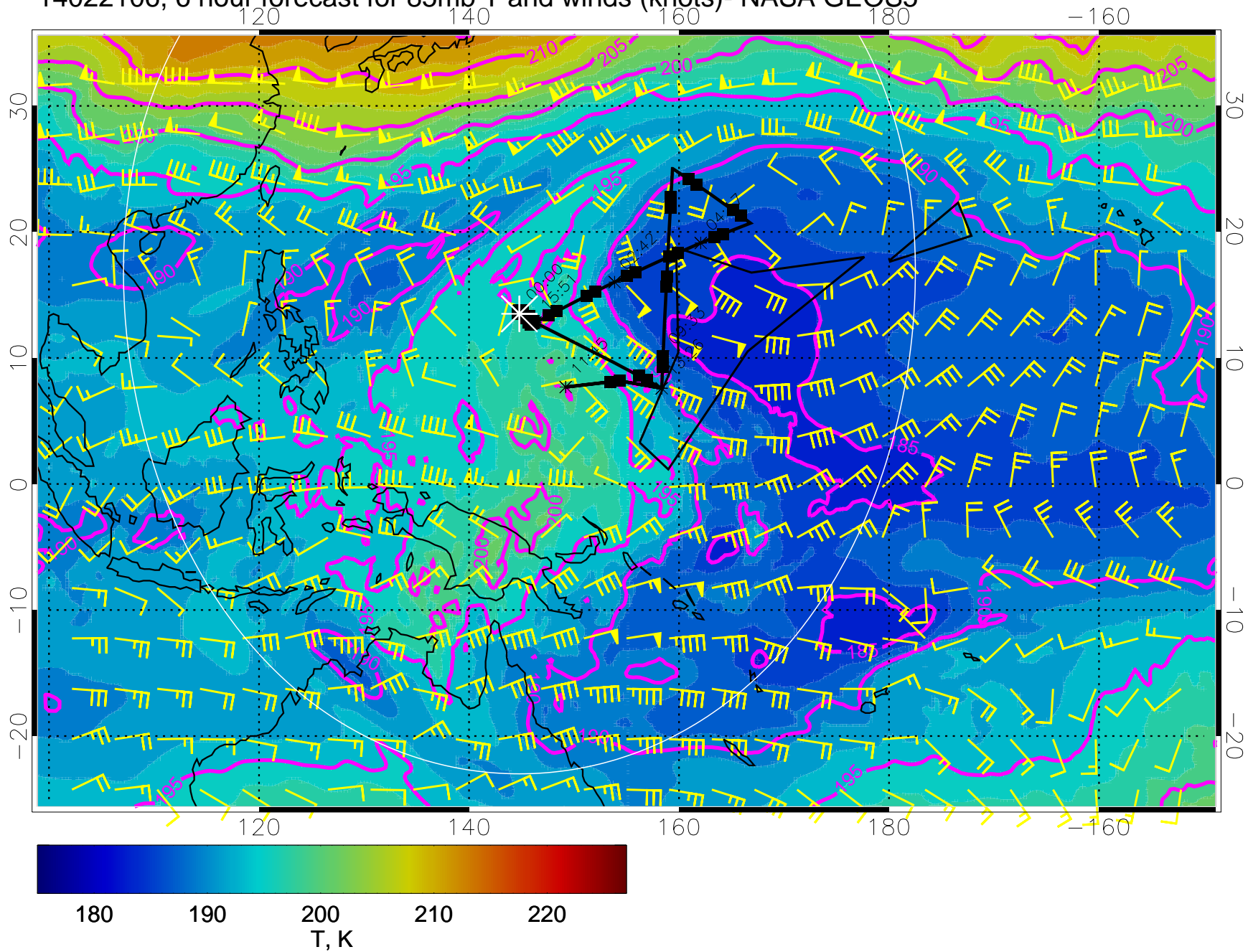
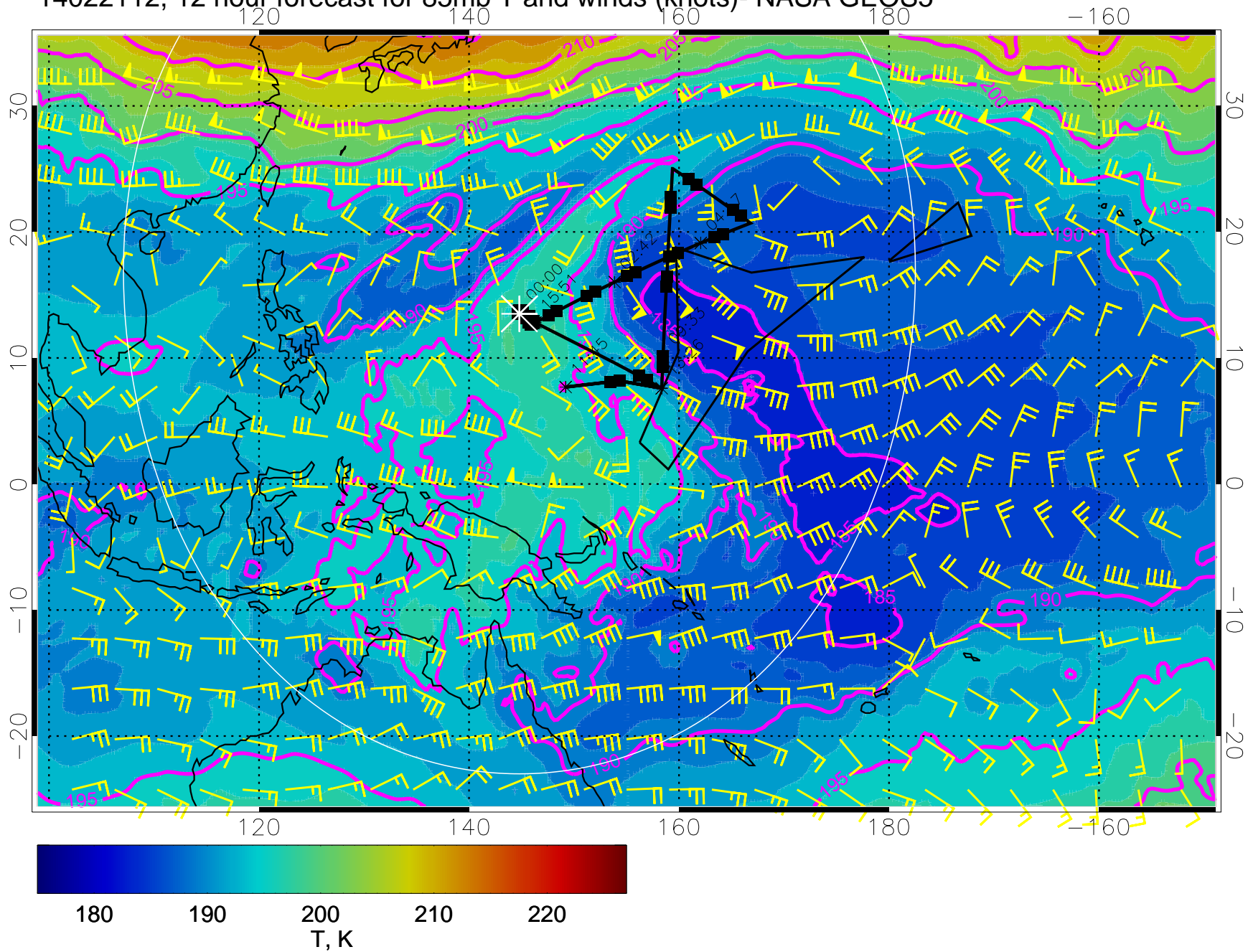


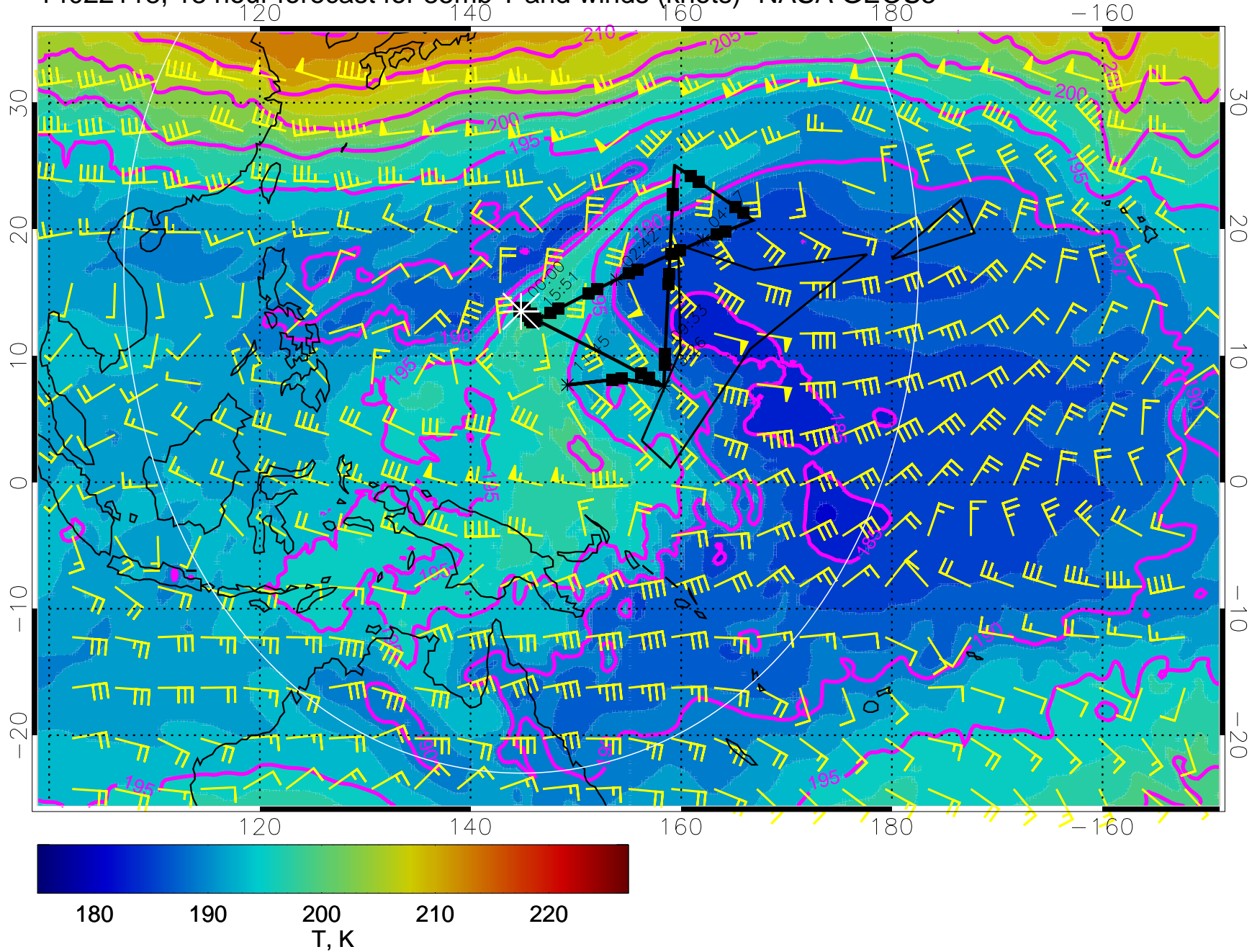
14022106, 6 hour forecast for 85mb T and winds (knots)- NASA GEOS5



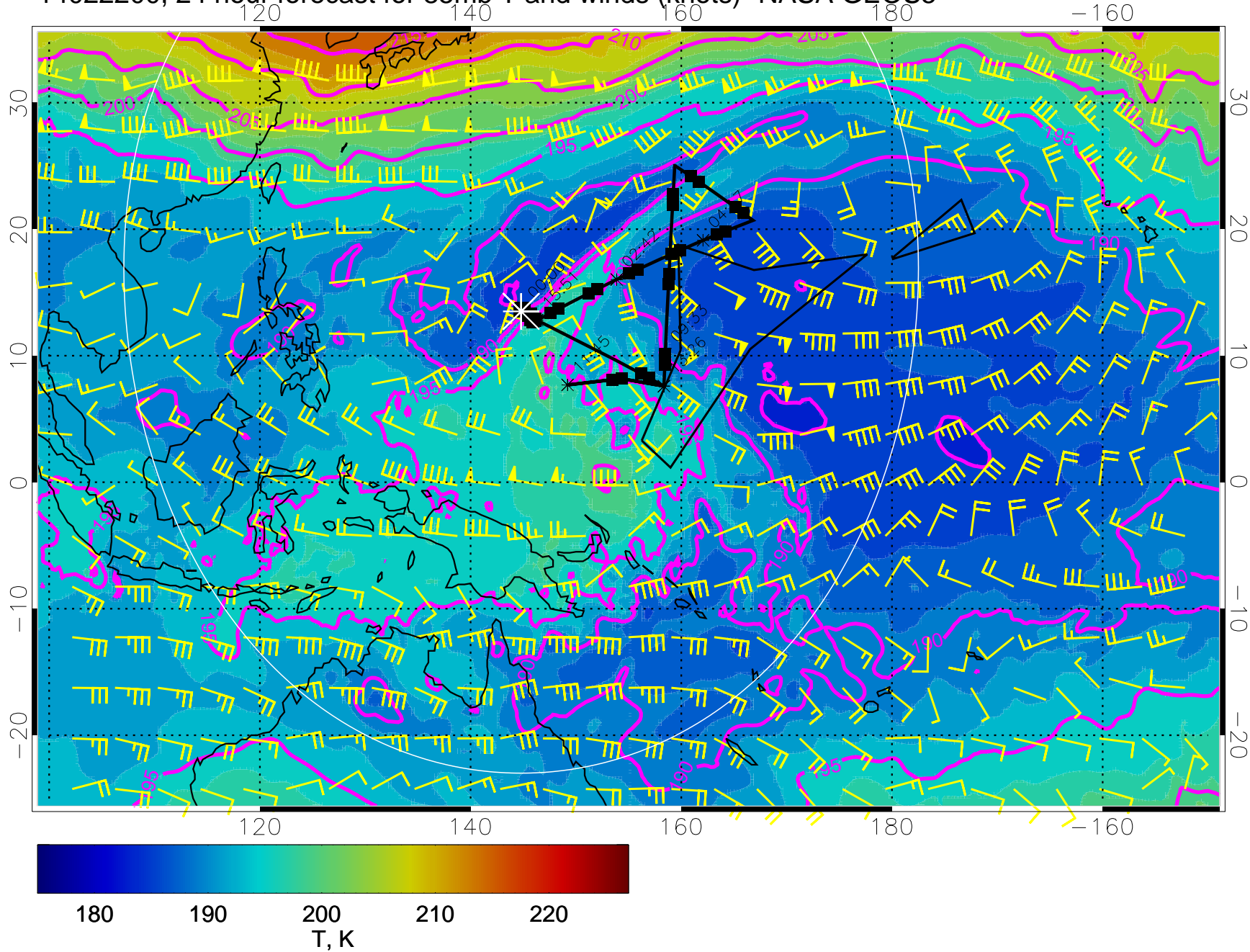
14022112, 12 hour forecast for 85mb T and winds (knots)- NASA GEOS5



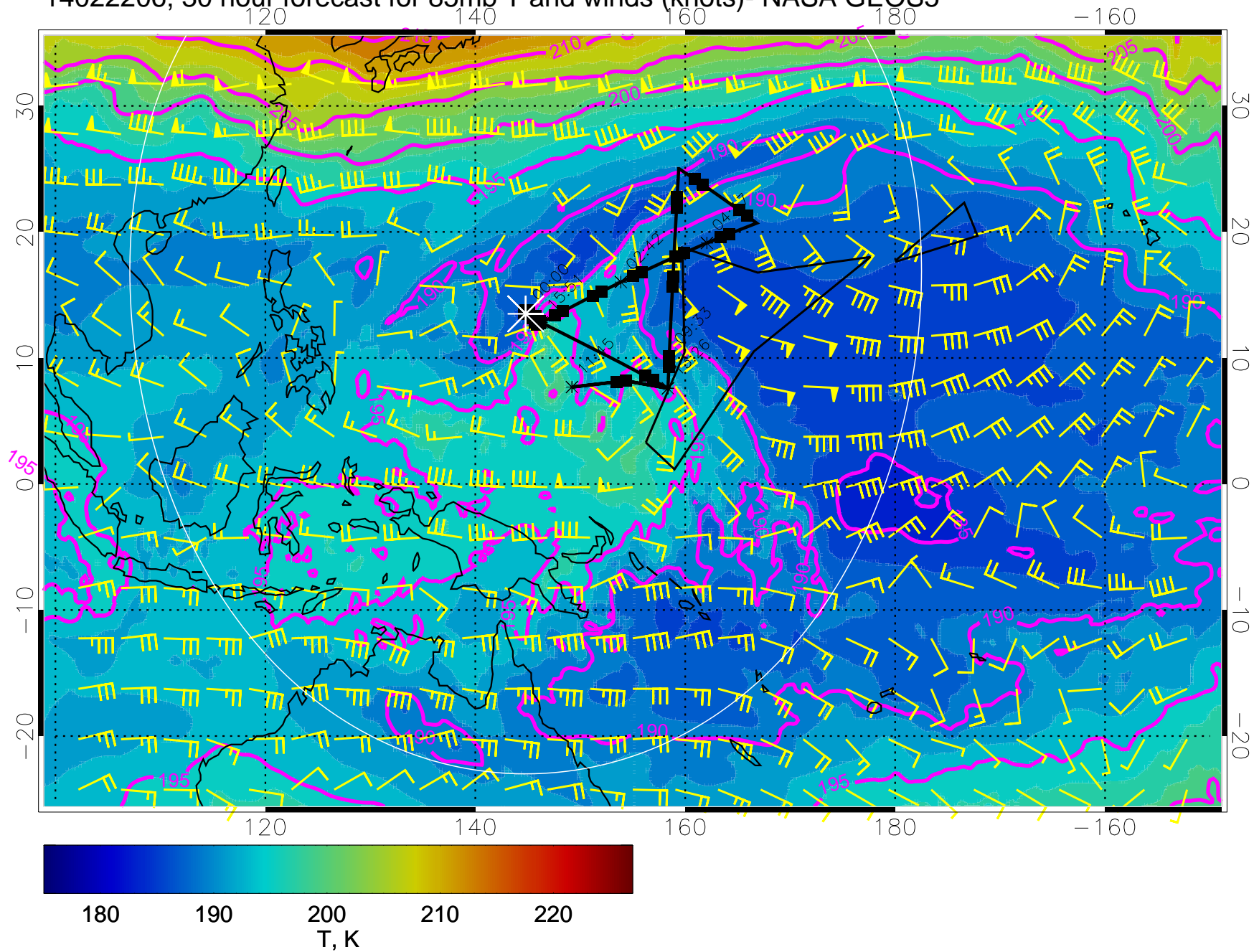
14022118, 18 hour forecast for 85mb T and winds (knots)- NASA GEOS5



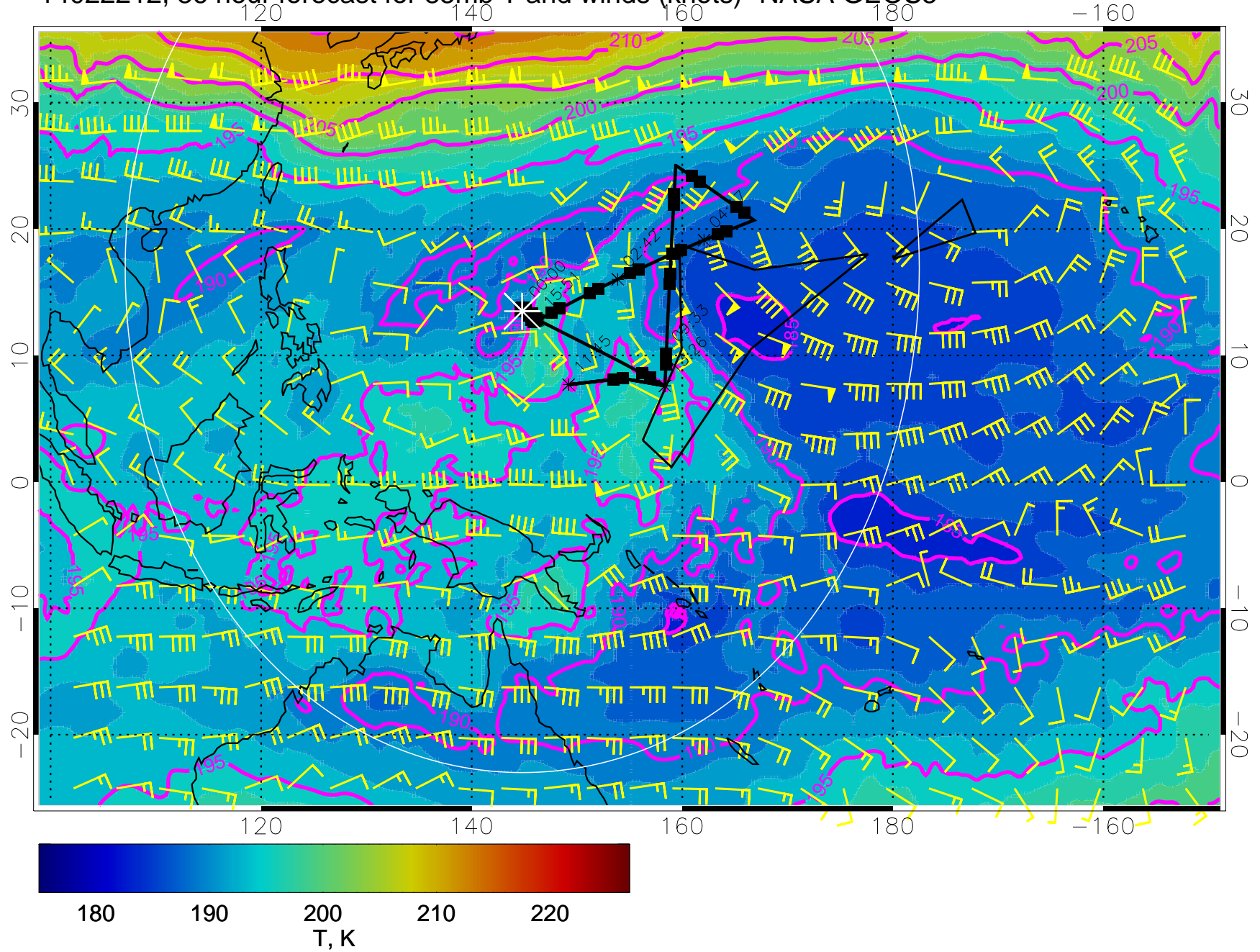
14022200, 24 hour forecast for 85mb T and winds (knots)- NASA GEOS5



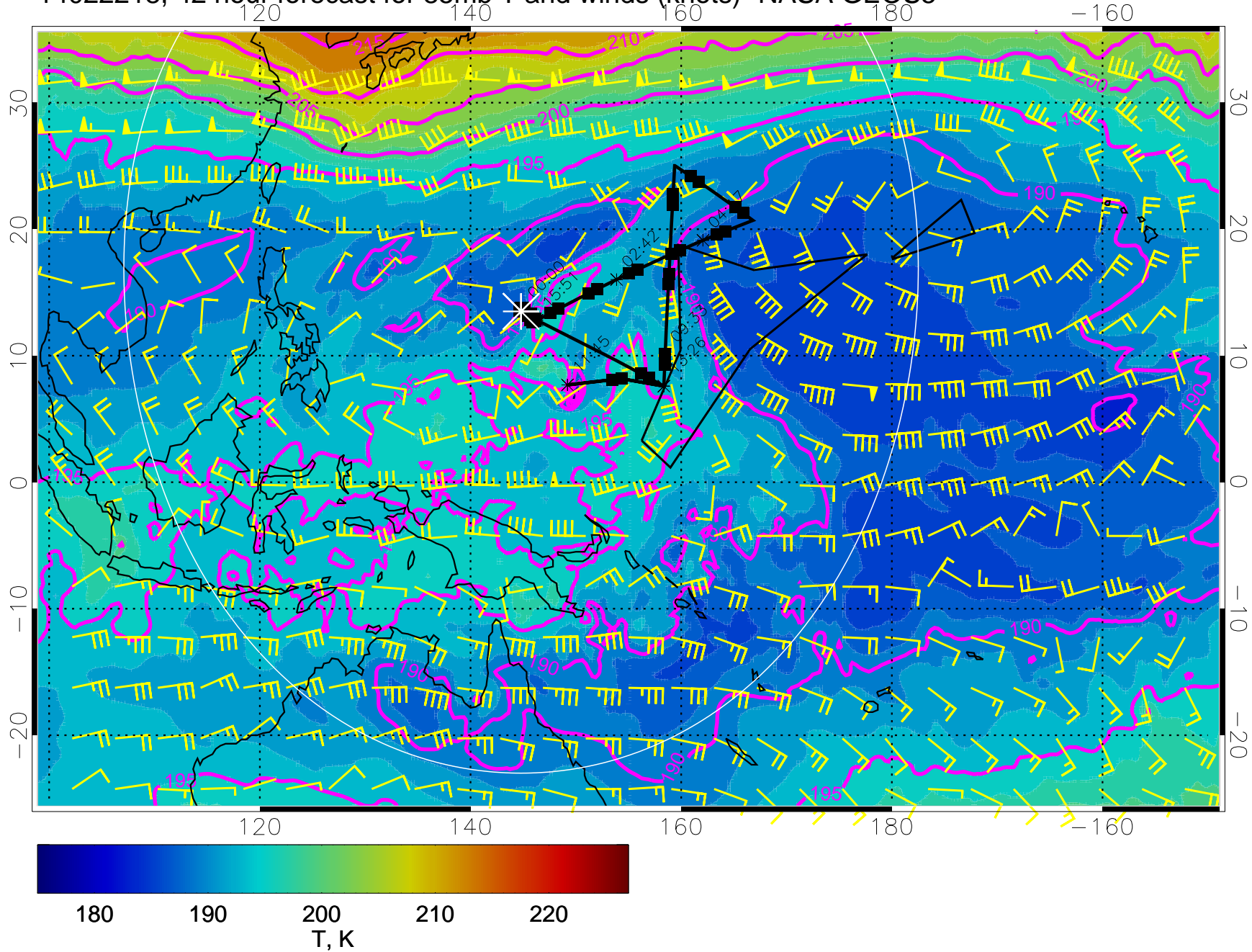
14022206, 30 hour forecast for 85mb T and winds (knots)- NASA GEOS5



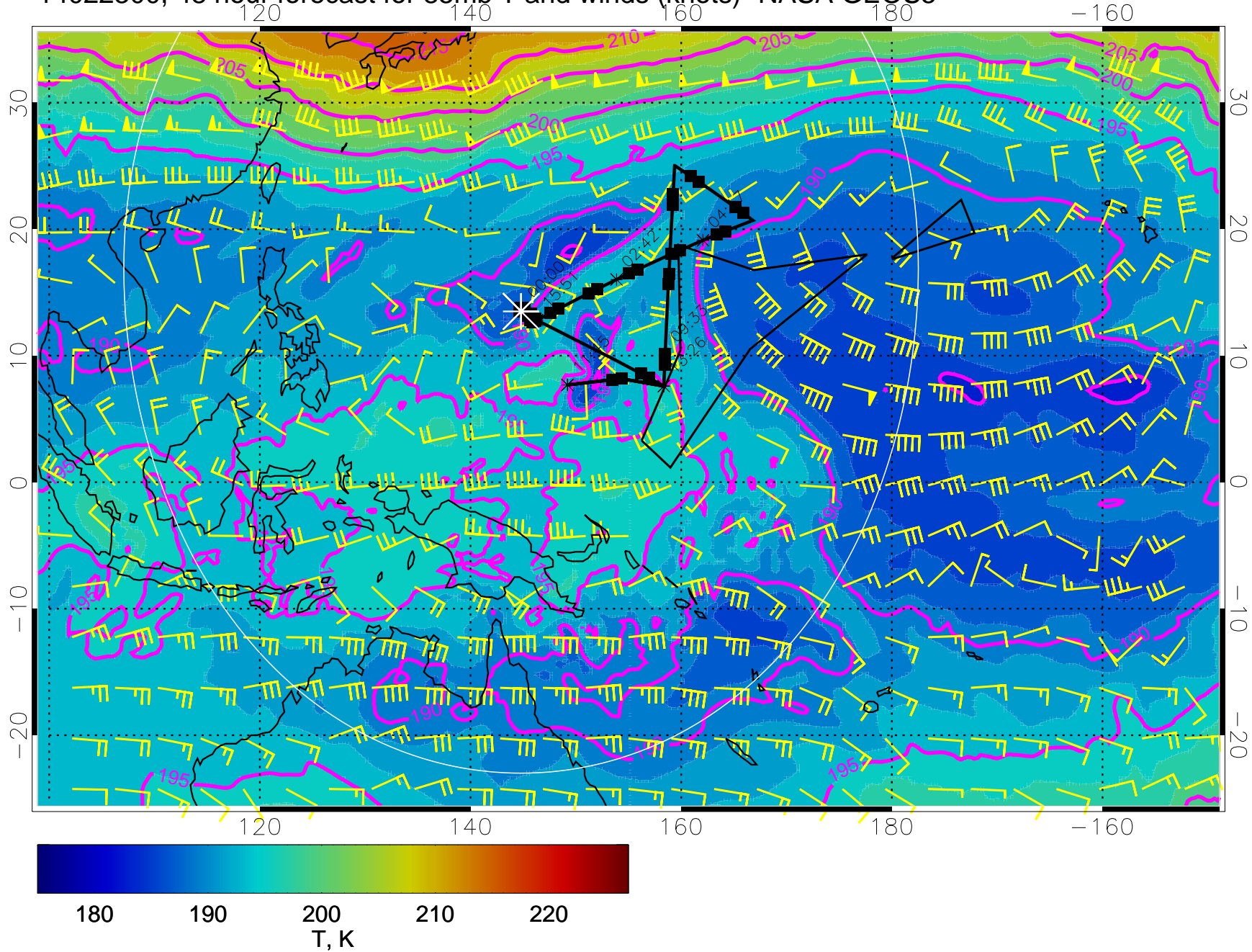
14022212, 36 hour forecast for 85mb T and winds (knots)- NASA GEOS5



14022218, 42 hour forecast for 85mb T and winds (knots)- NASA GEOS5

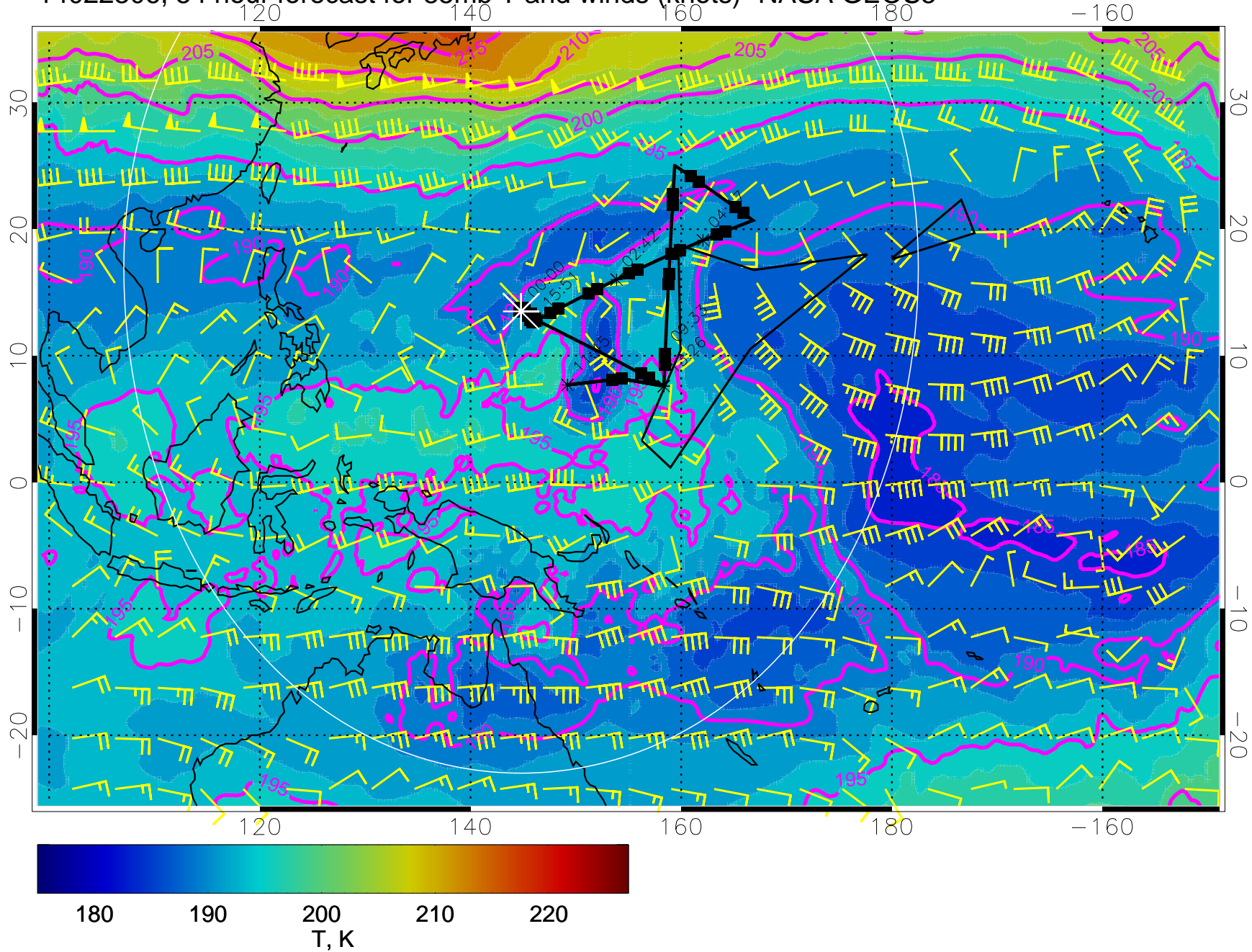


14022300, 48 hour forecast for 85mb T and winds (knots)- NASA GEOS5

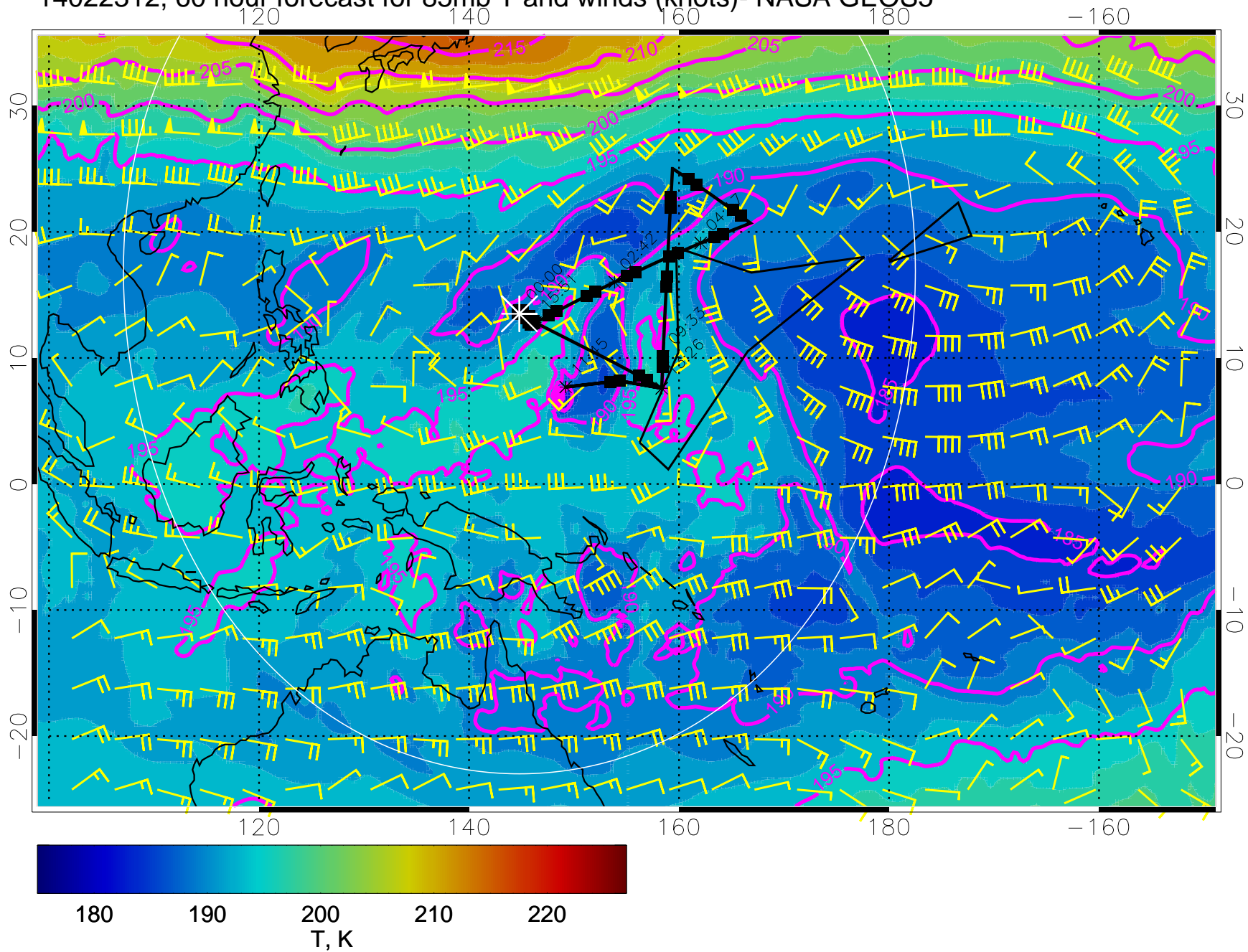




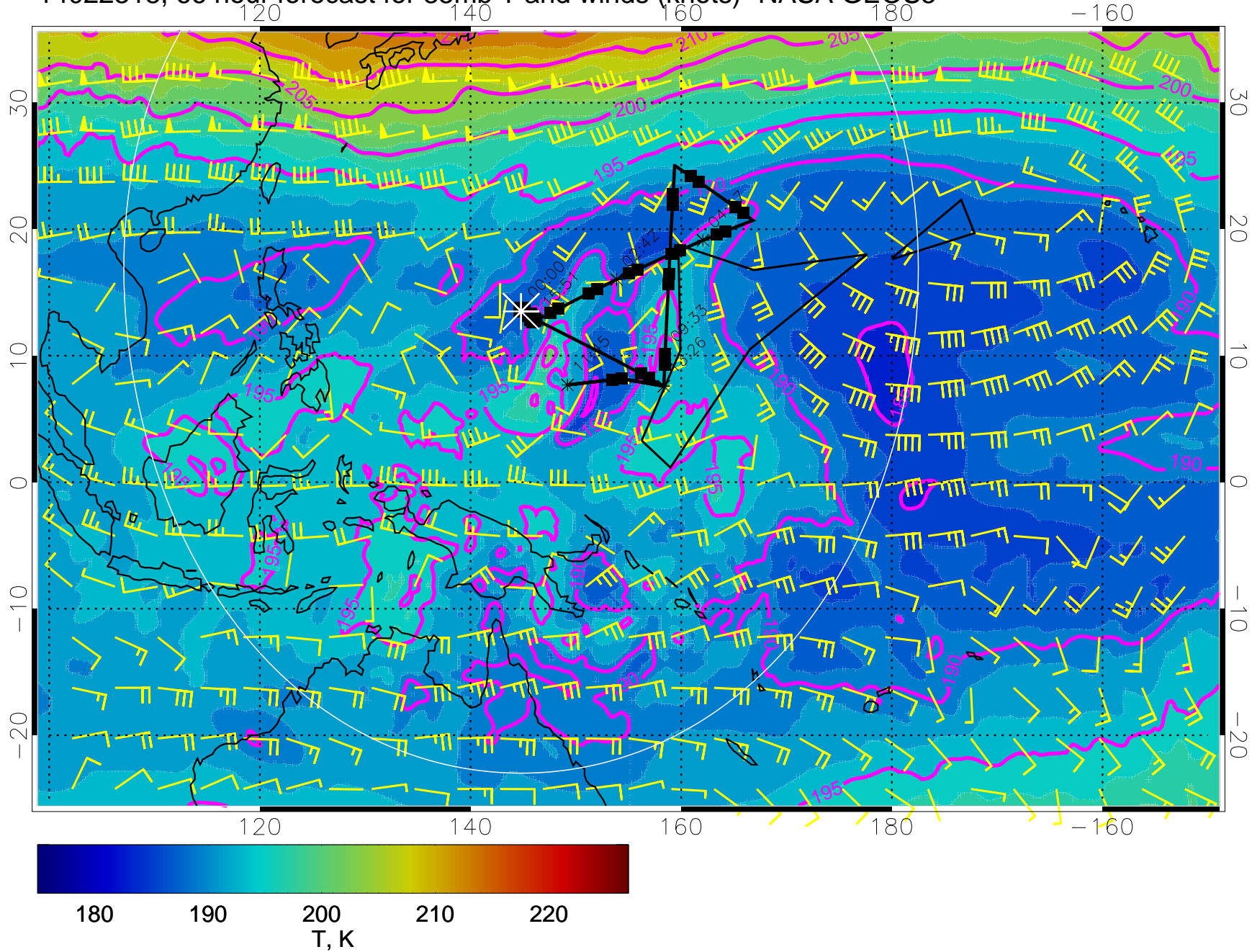
14022306, 54 hour forecast for 85mb T and winds (knots)- NASA GEOS5



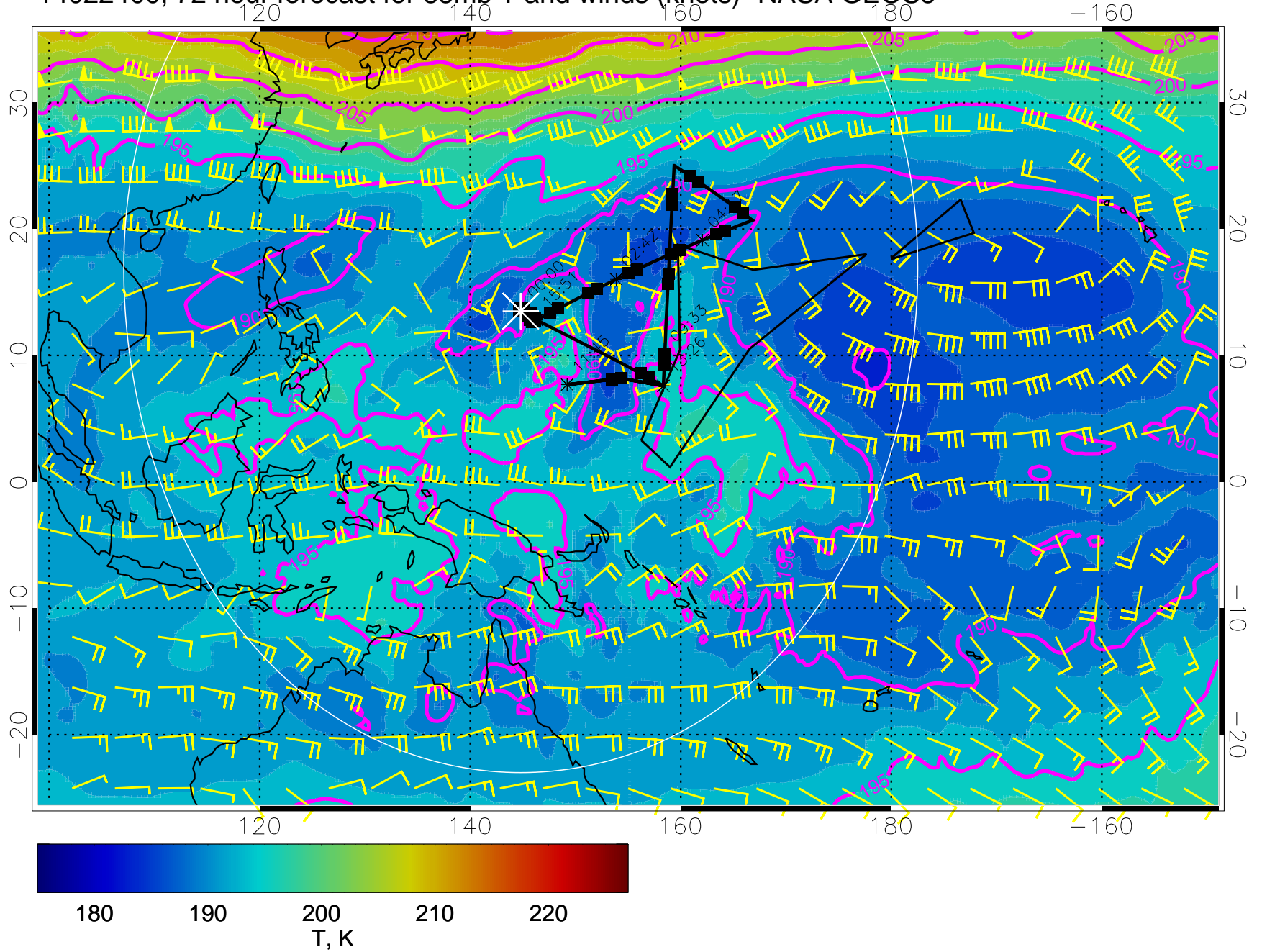
14022312, 60 hour forecast for 85mb T and winds (knots)- NASA GEOS5



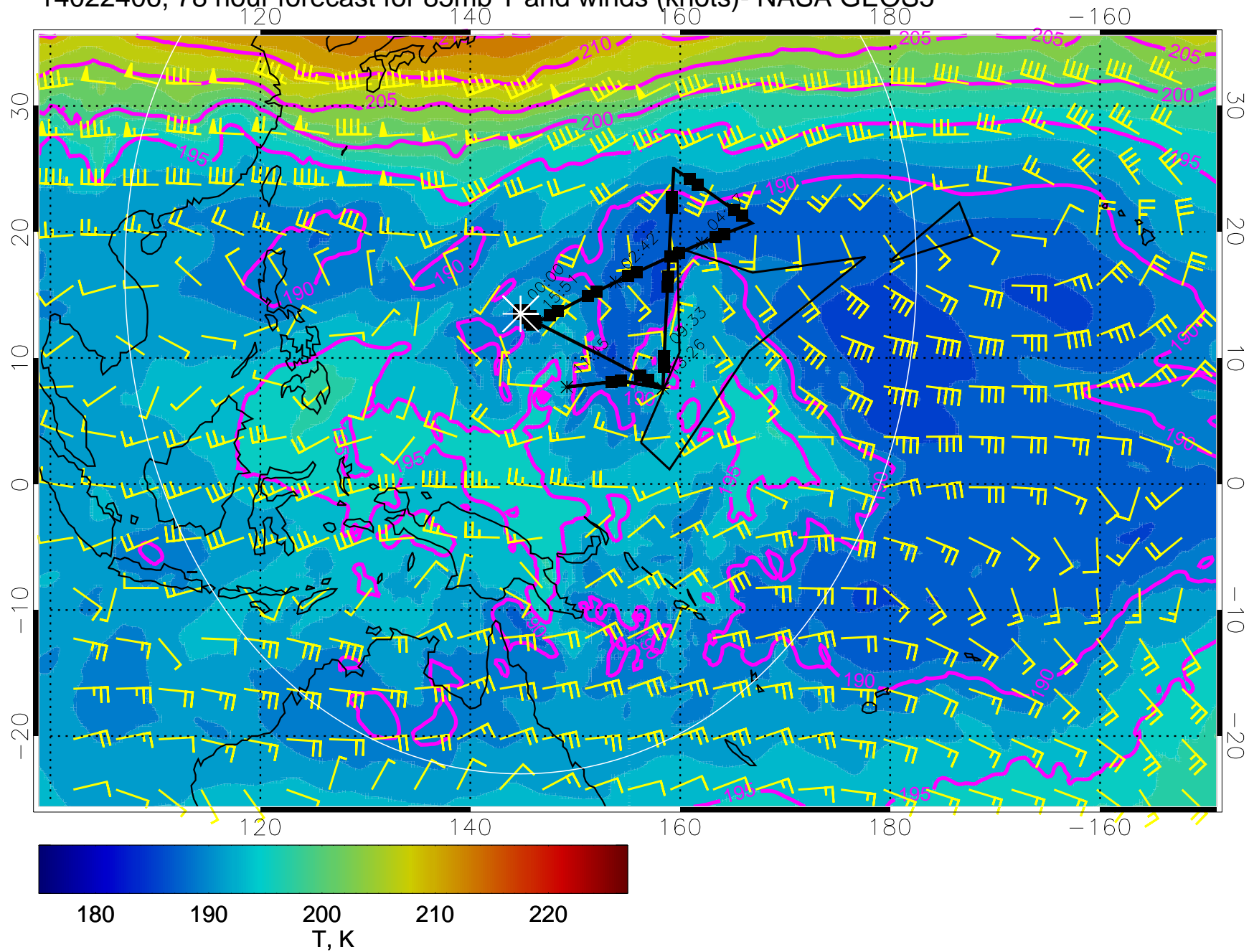
14022318, 66 hour forecast for 85mb T and winds (knots)- NASA GEOS5



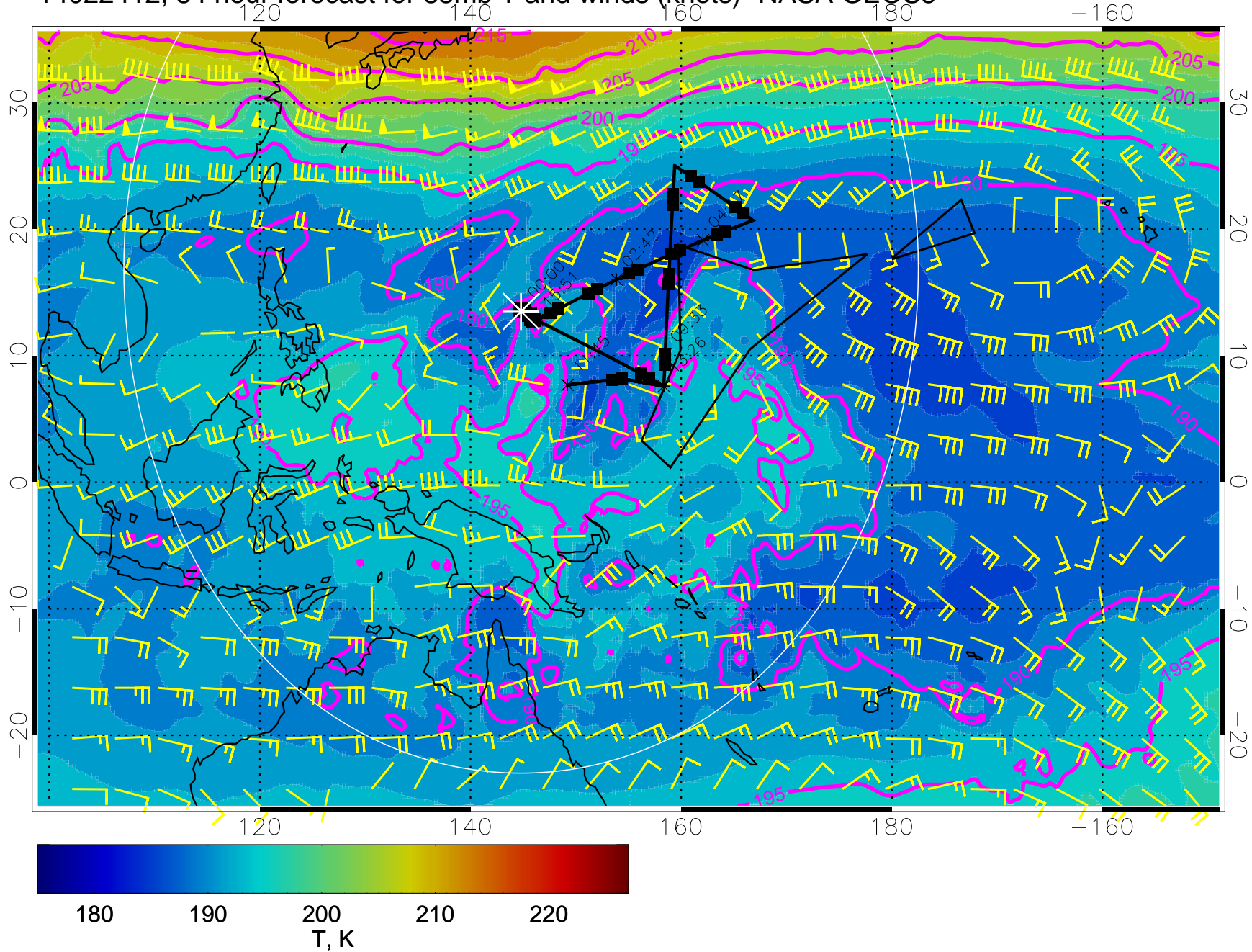
14022400, 72 hour forecast for 85mb T and winds (knots)- NASA GEOS5



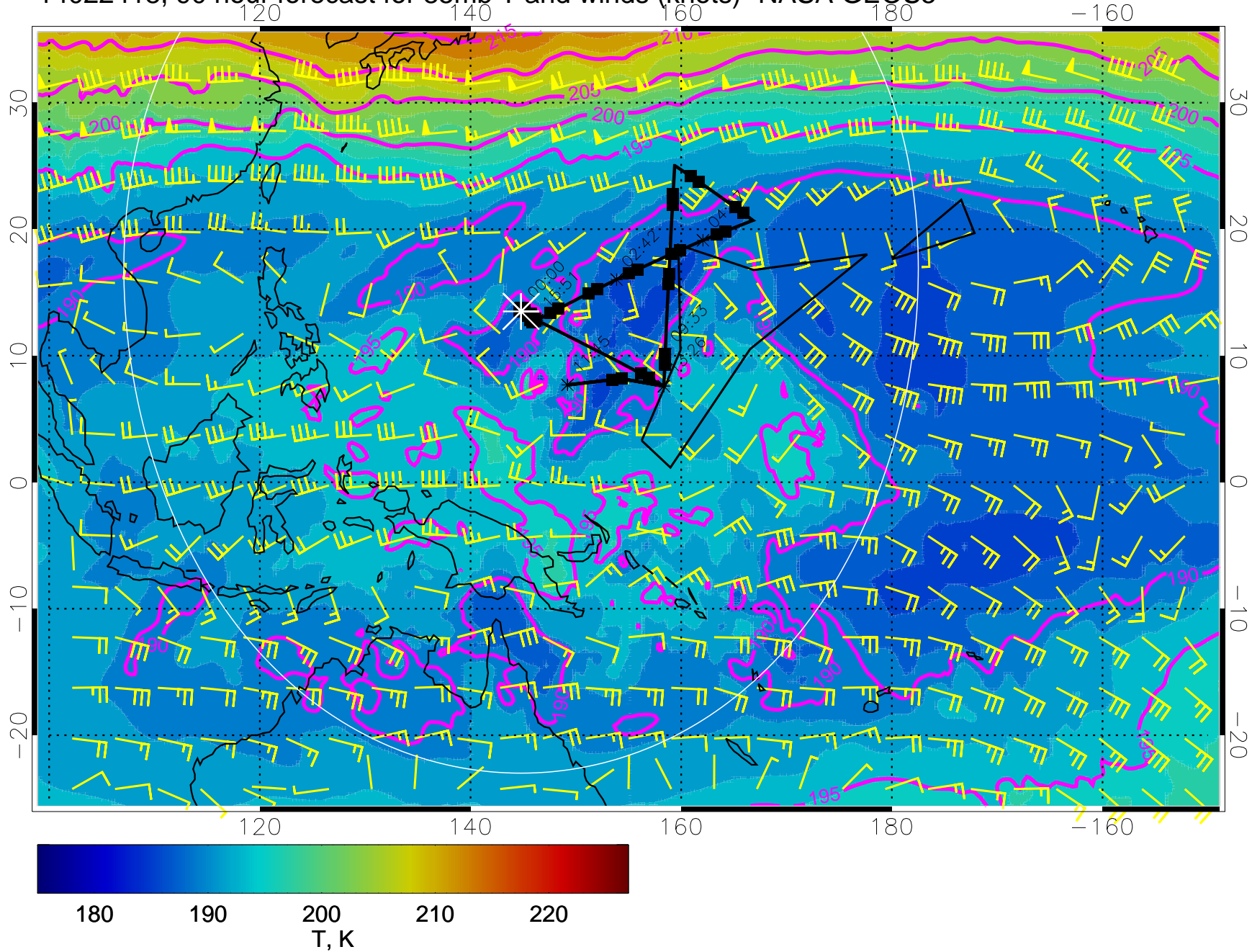
14022406, 78 hour forecast for 85mb T and winds (knots)- NASA GEOS5



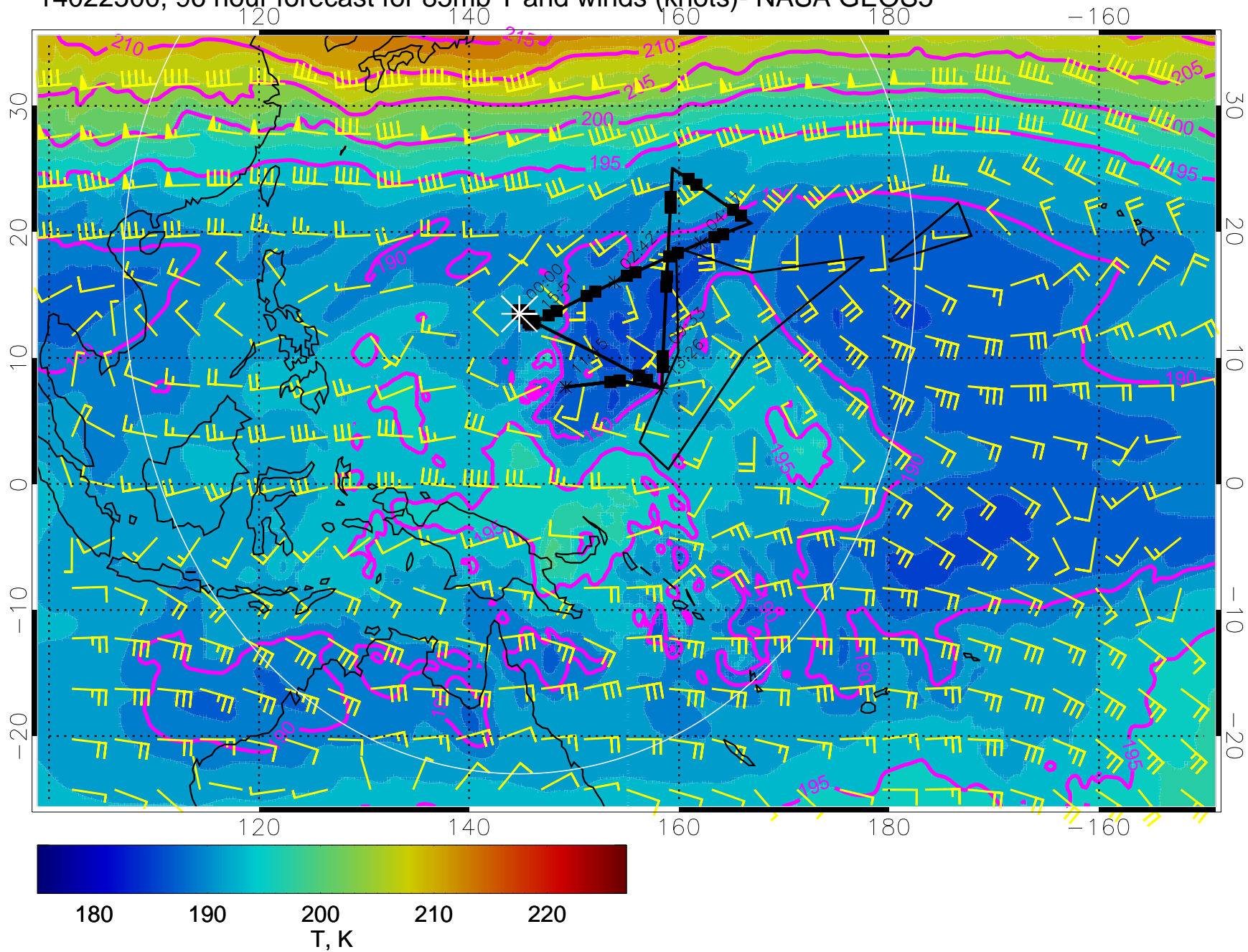
14022412, 84 hour forecast for 85mb T and winds (knots)- NASA GEOS5



14022418, 90 hour forecast for 85mb T and winds (knots)- NASA GEOS5

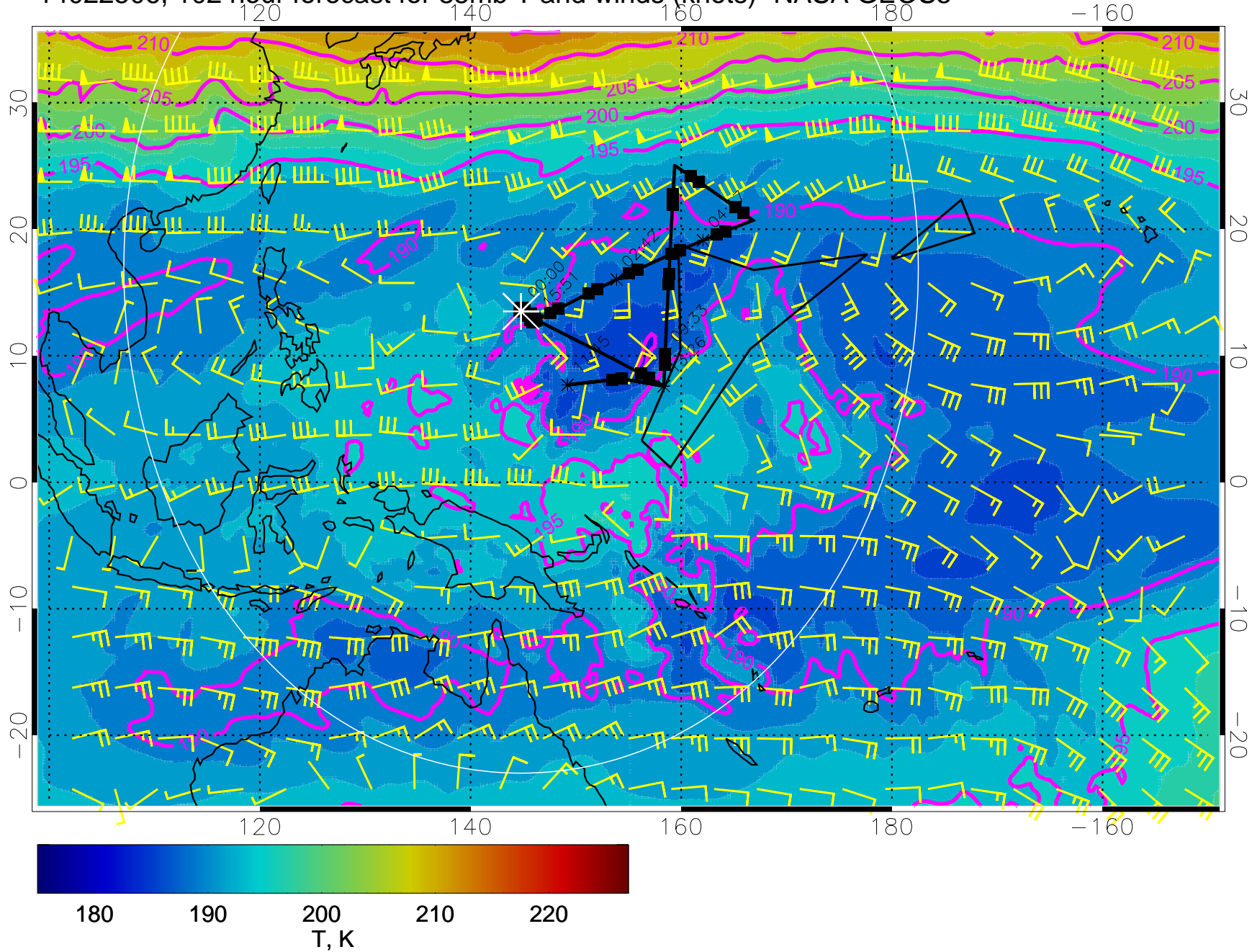


14022500, 96 hour forecast for 85mb T and winds (knots)- NASA GEOS5

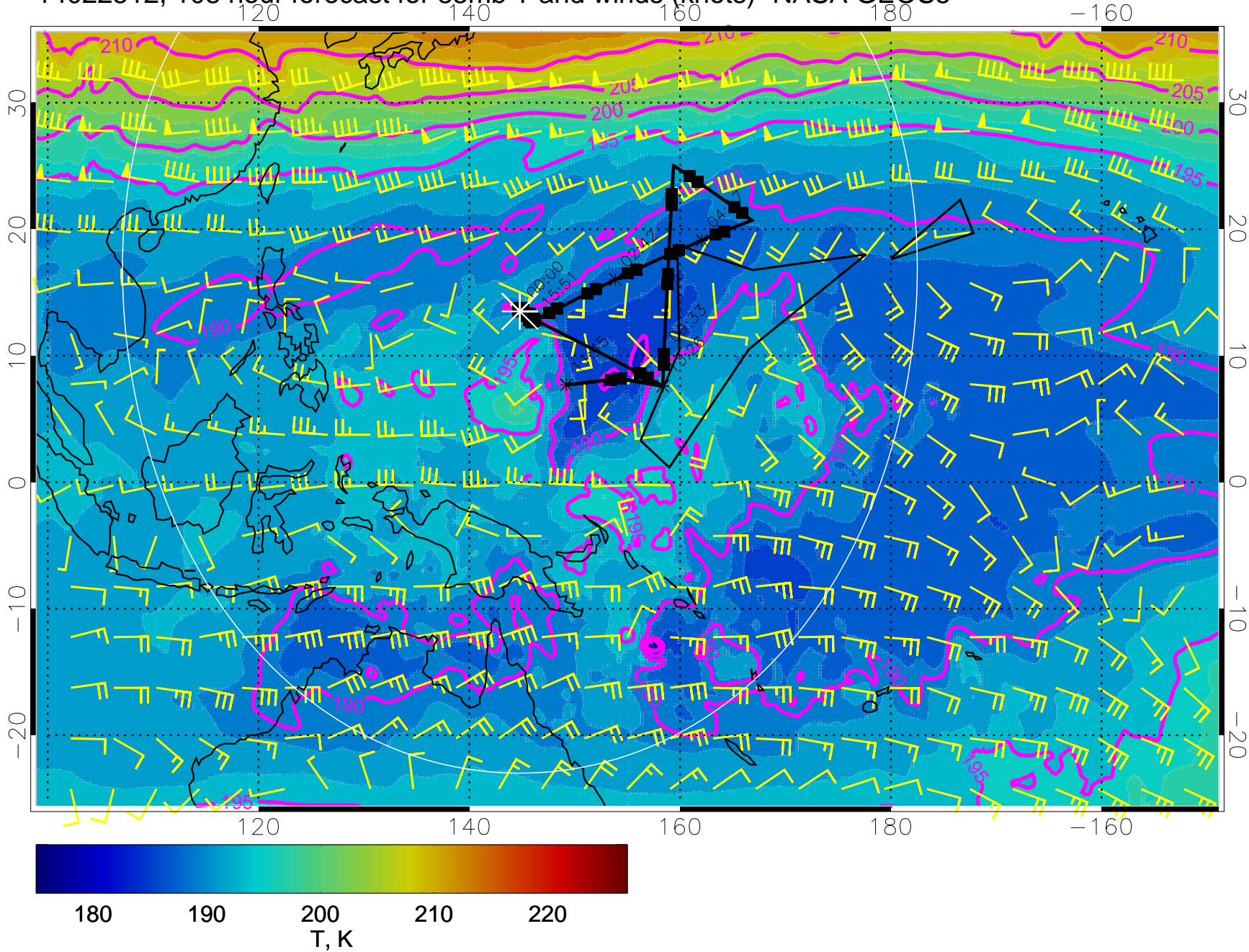




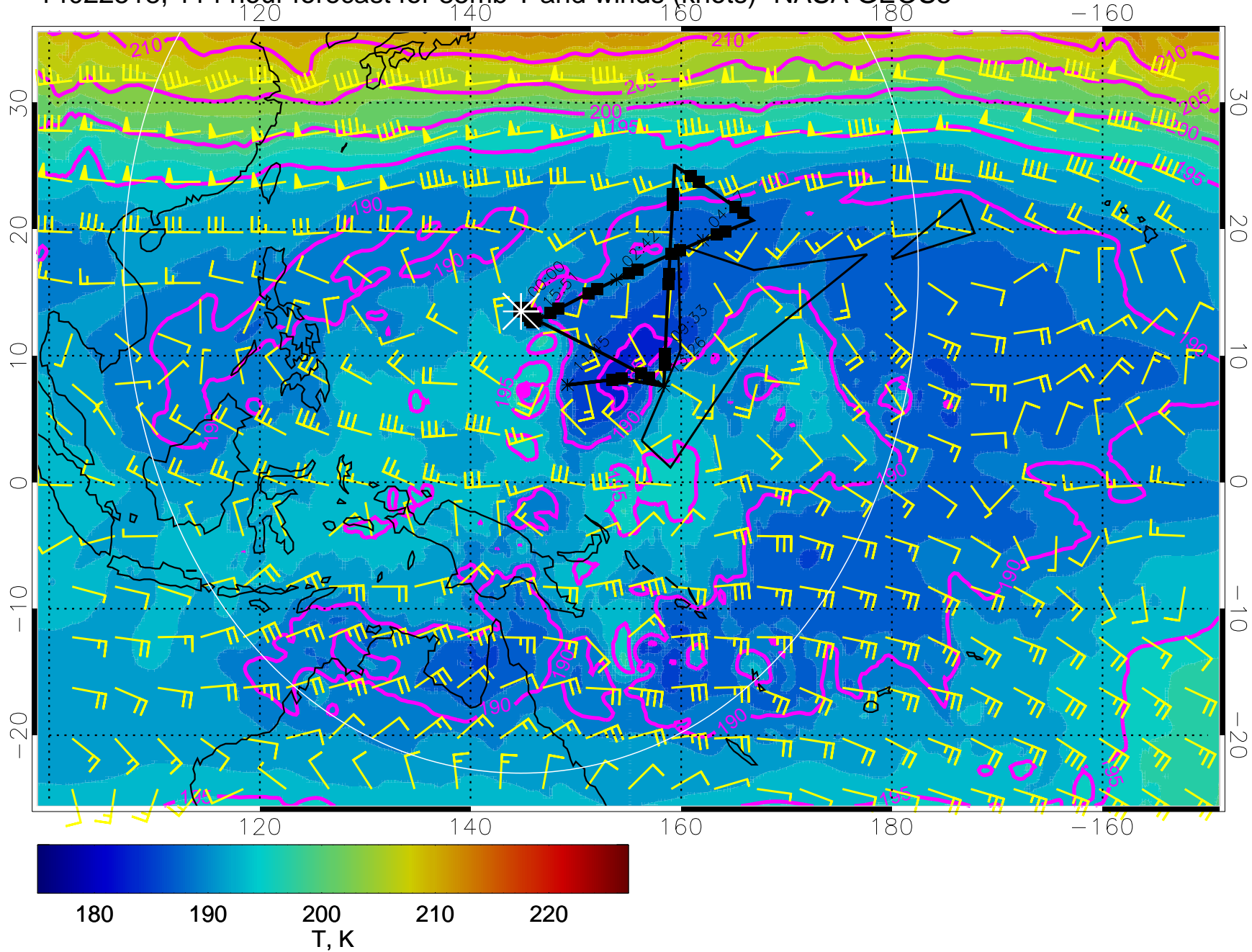
14022506, 102 hour forecast for 85mb T and winds (knots)- NASA GEOS5



14022512, 108 hour forecast for 85mb T and winds (knots)- NASA GEOS5



14022518, 114 hour forecast for 85mb T and winds (knots)- NASA GEOS5



14022600, 120 hour forecast for 85mb T and winds (knots)- NASA GEOS5

