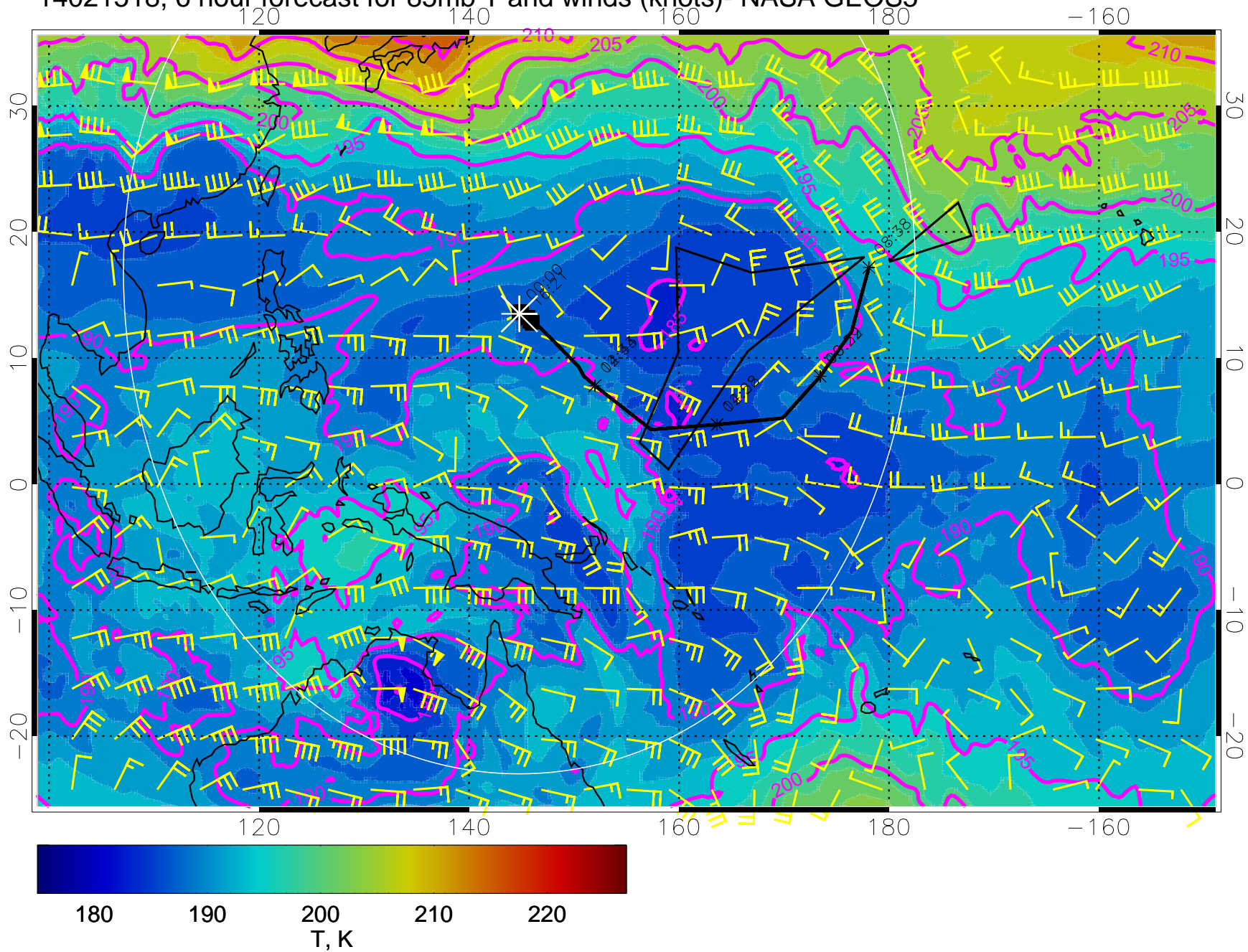
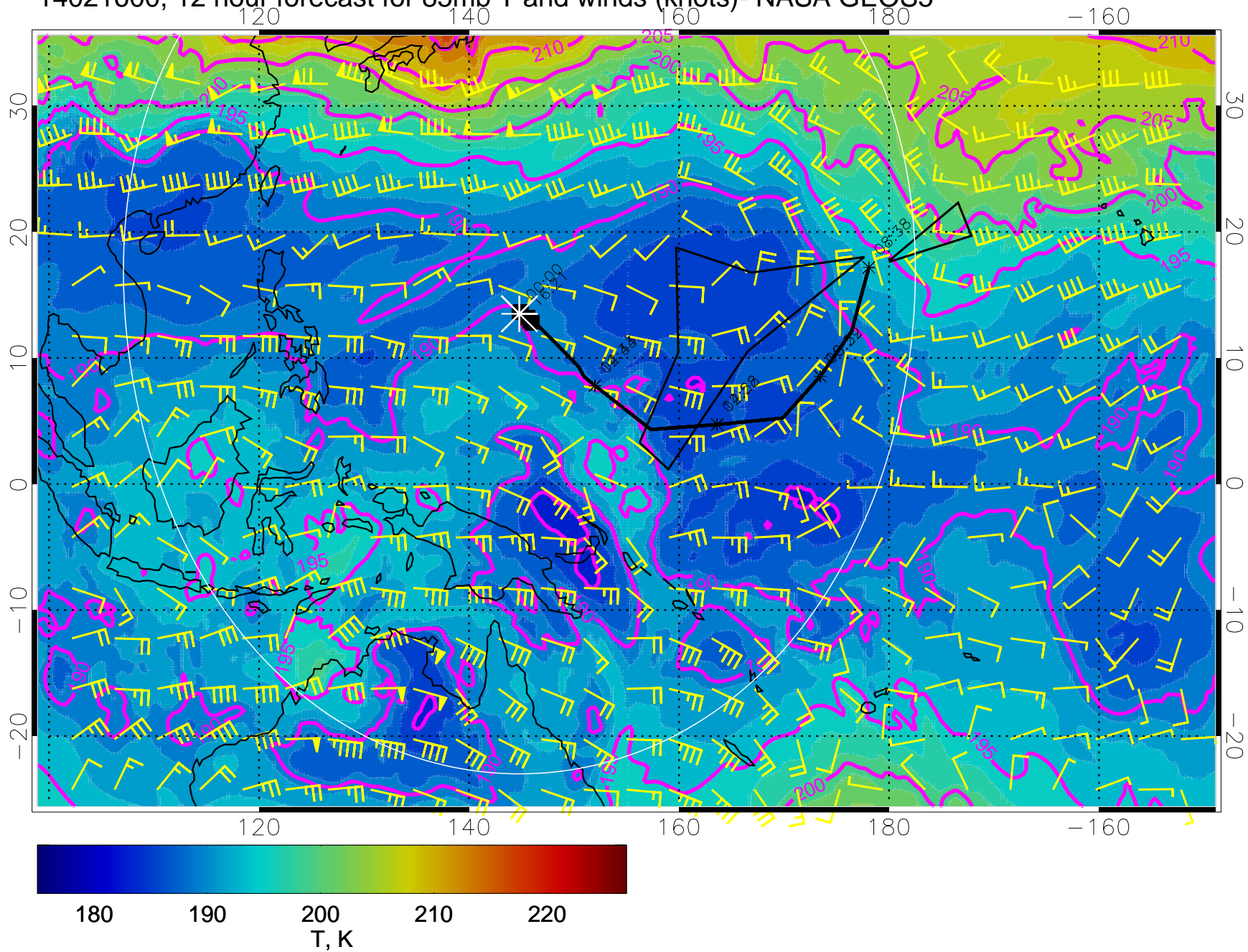


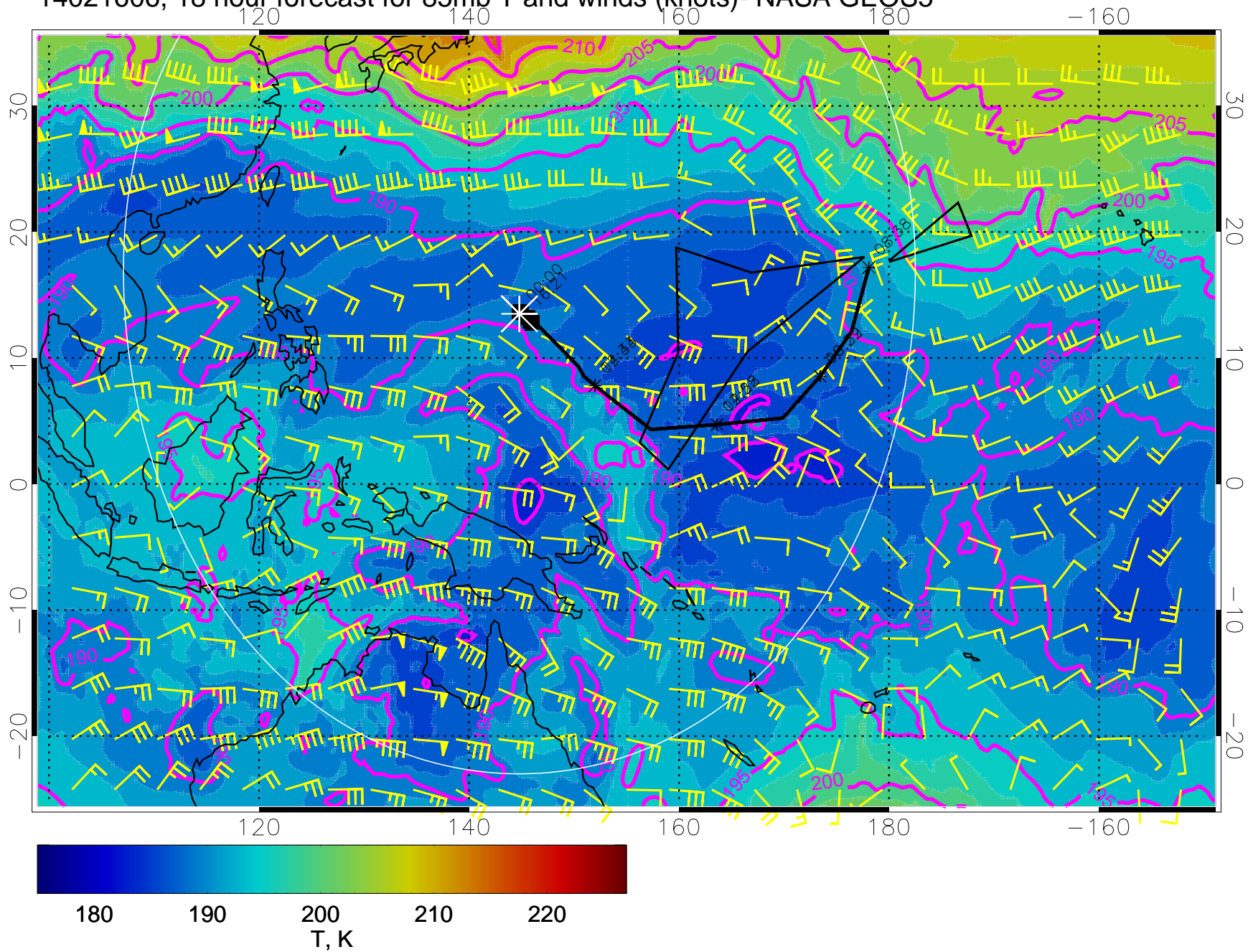
14021518, 6 hour forecast for 85mb T and winds (knots)- NASA GEOS5



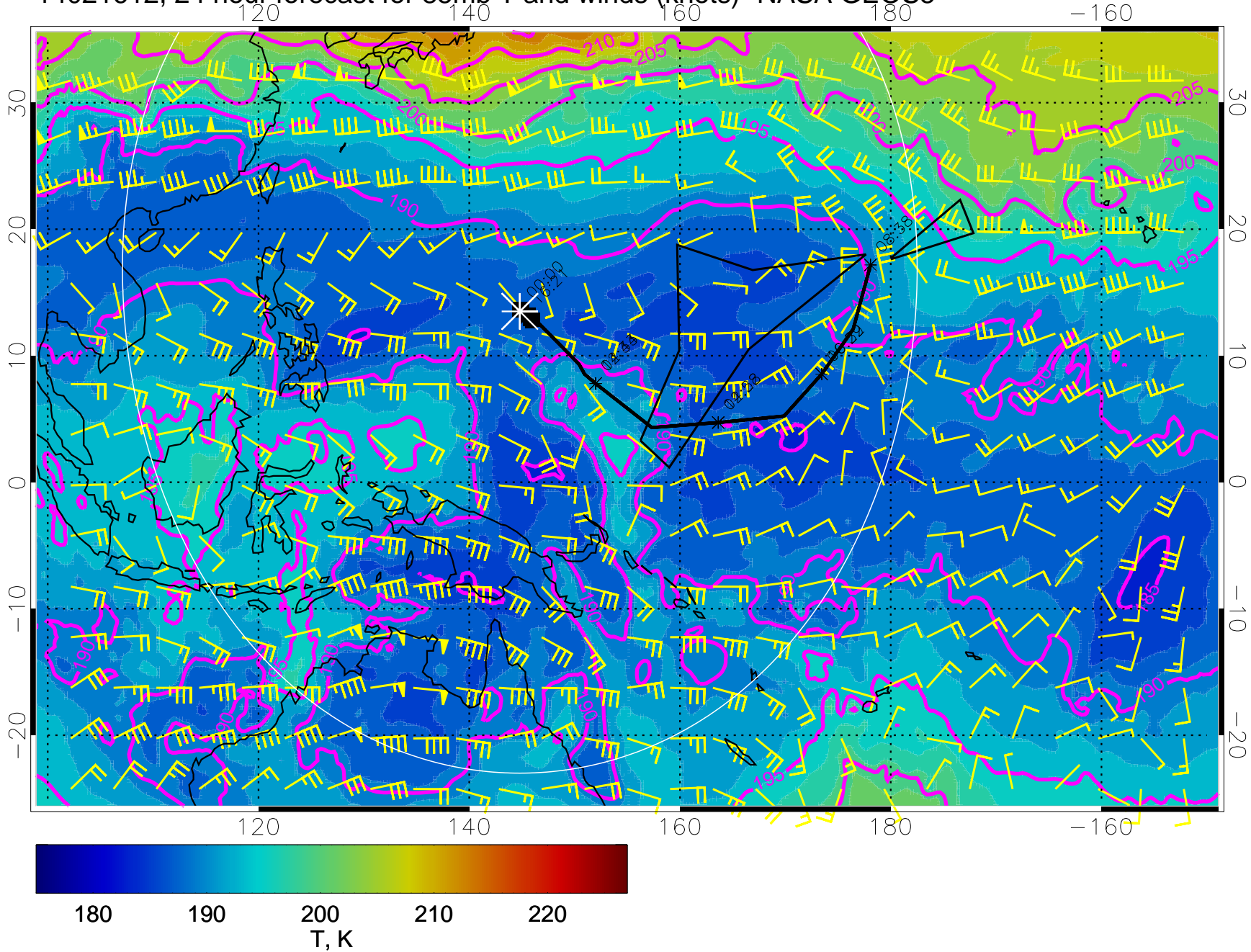
14021600, 12 hour forecast for 85mb T and winds (knots)- NASA GEOS5



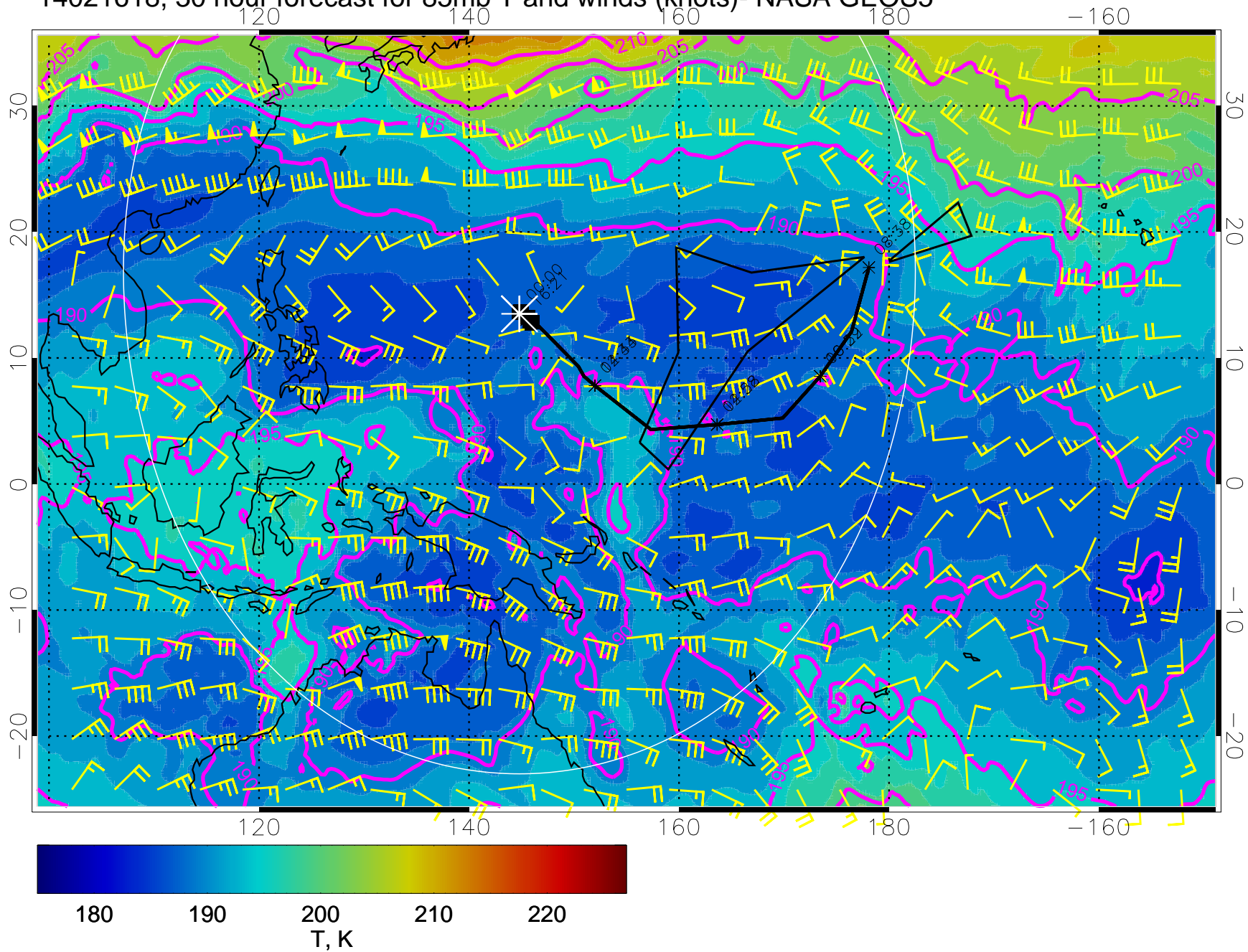
14021606, 18 hour forecast for 85mb T and winds (knots)- NASA GEOS5



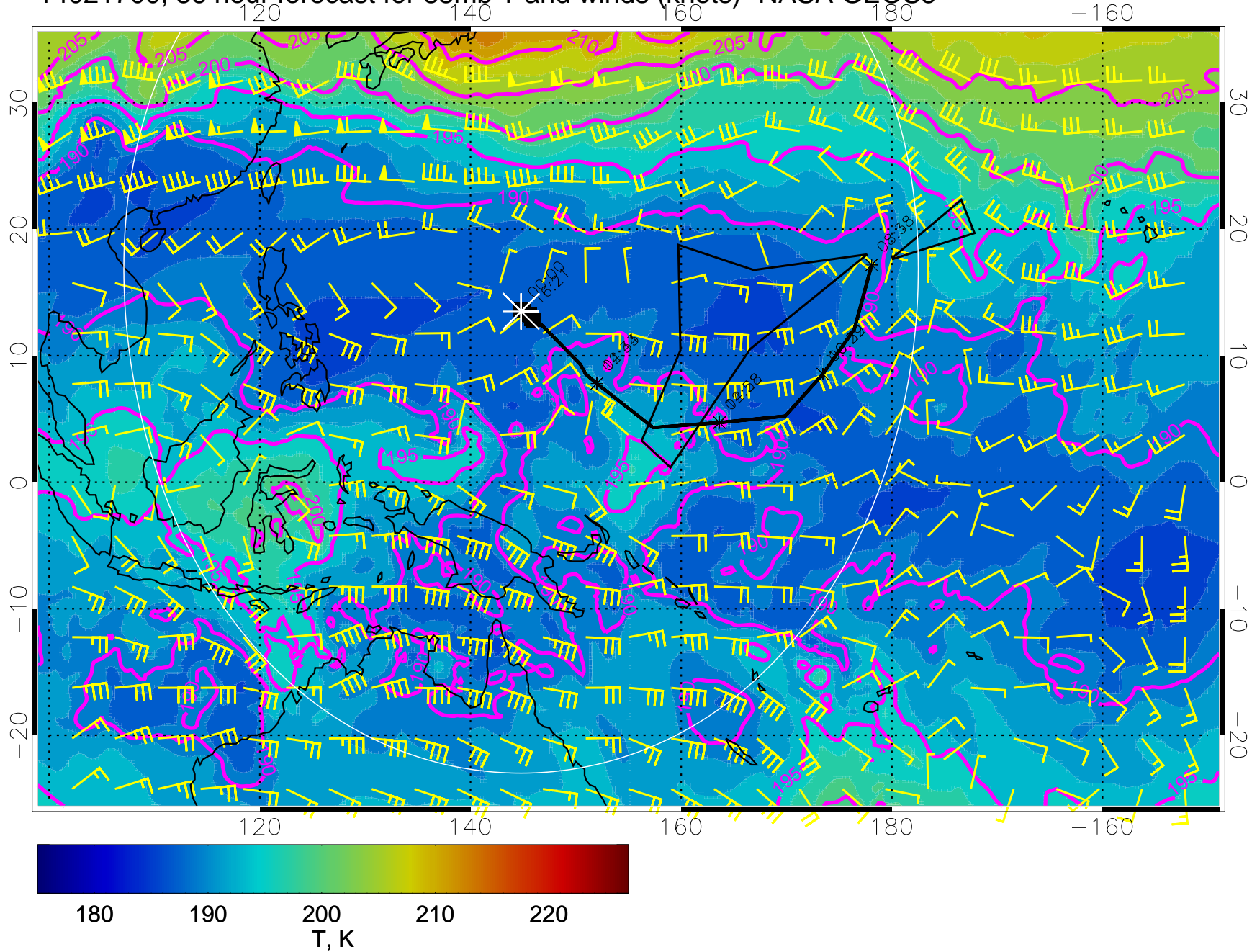
14021612, 24 hour forecast for 85mb T and winds (knots)- NASA GEOS5



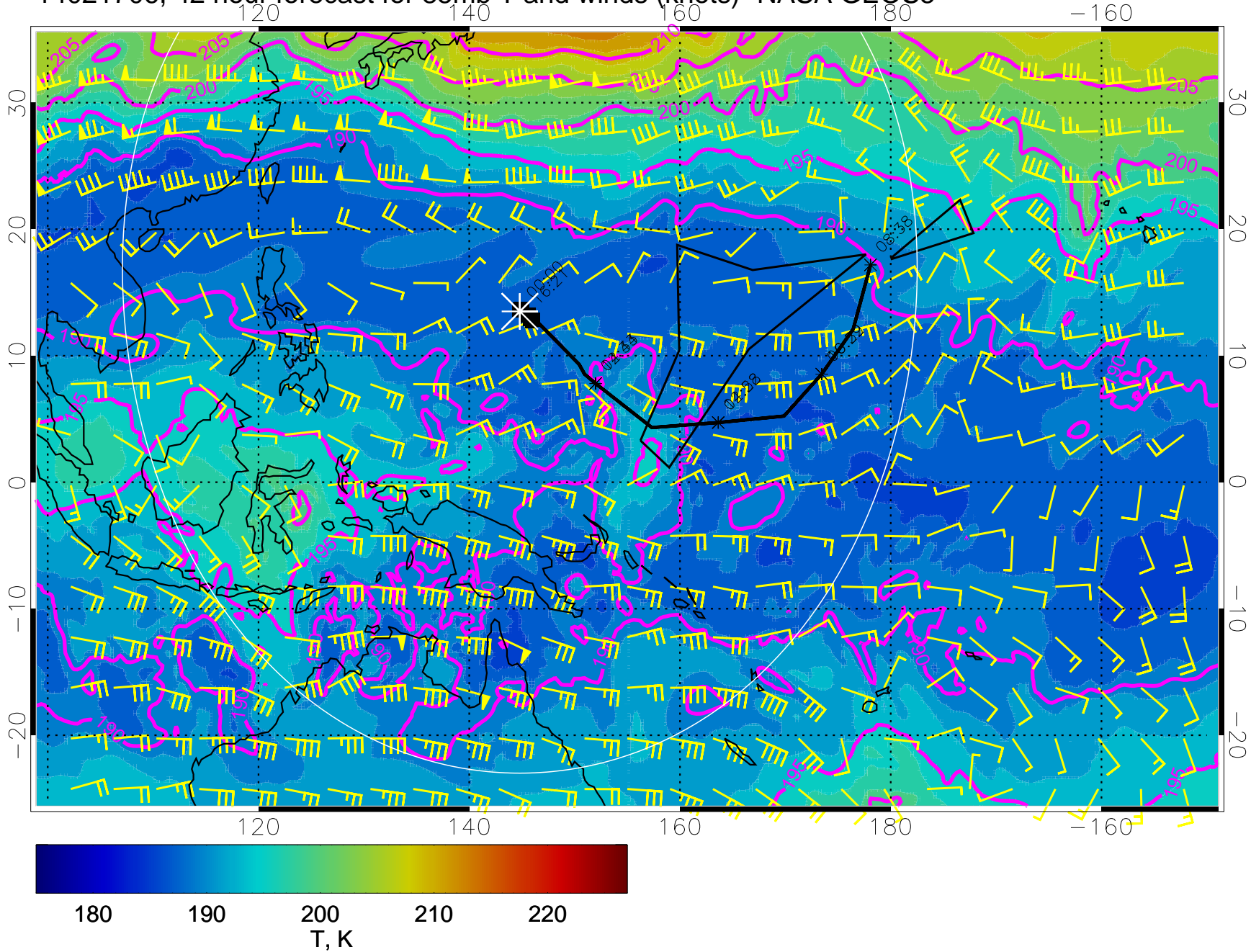
14021618, 30 hour forecast for 85mb T and winds (knots)- NASA GEOS5



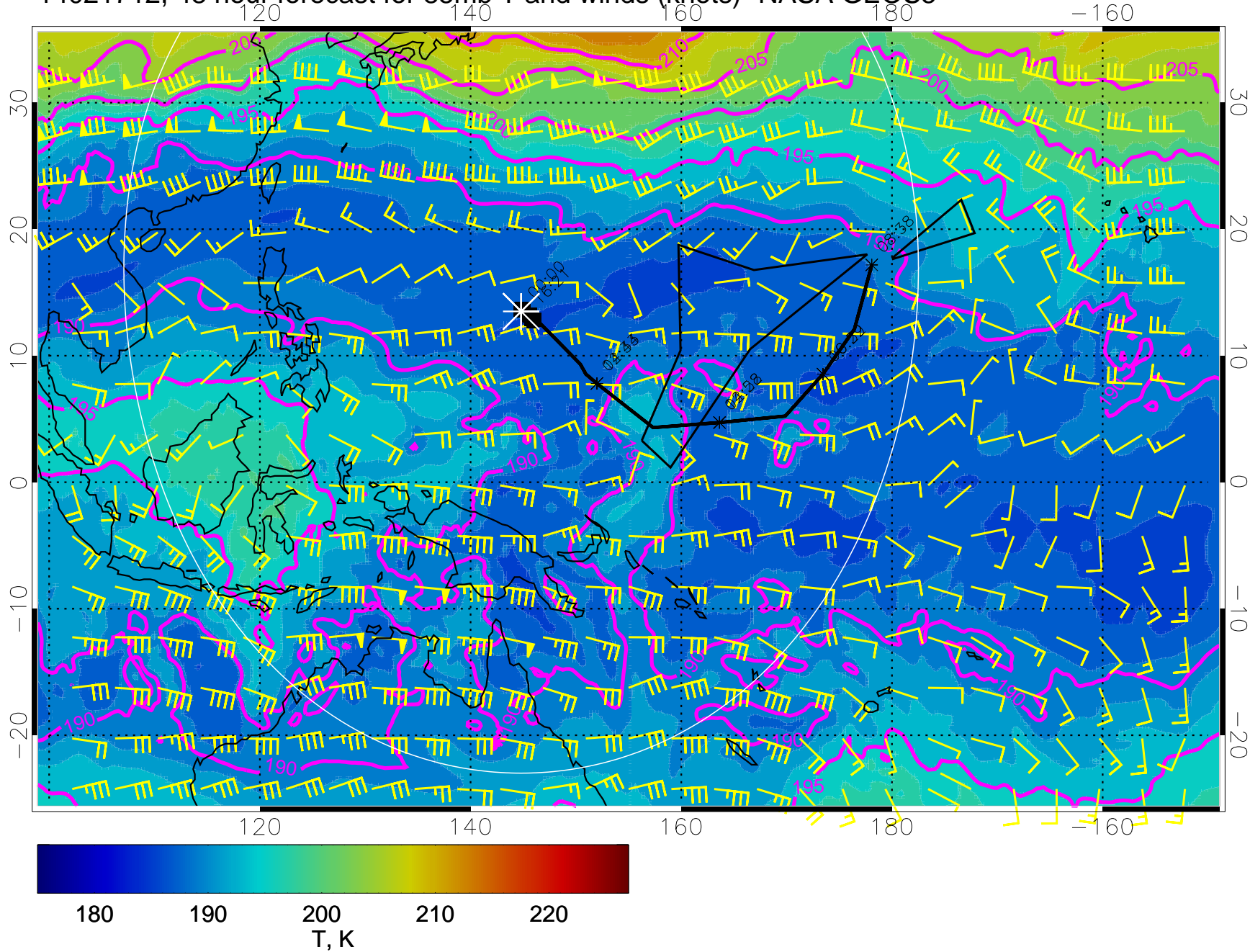
14021700, 36 hour forecast for 85mb T and winds (knots)- NASA GEOS5



14021706, 42 hour forecast for 85mb T and winds (knots)- NASA GEOS5

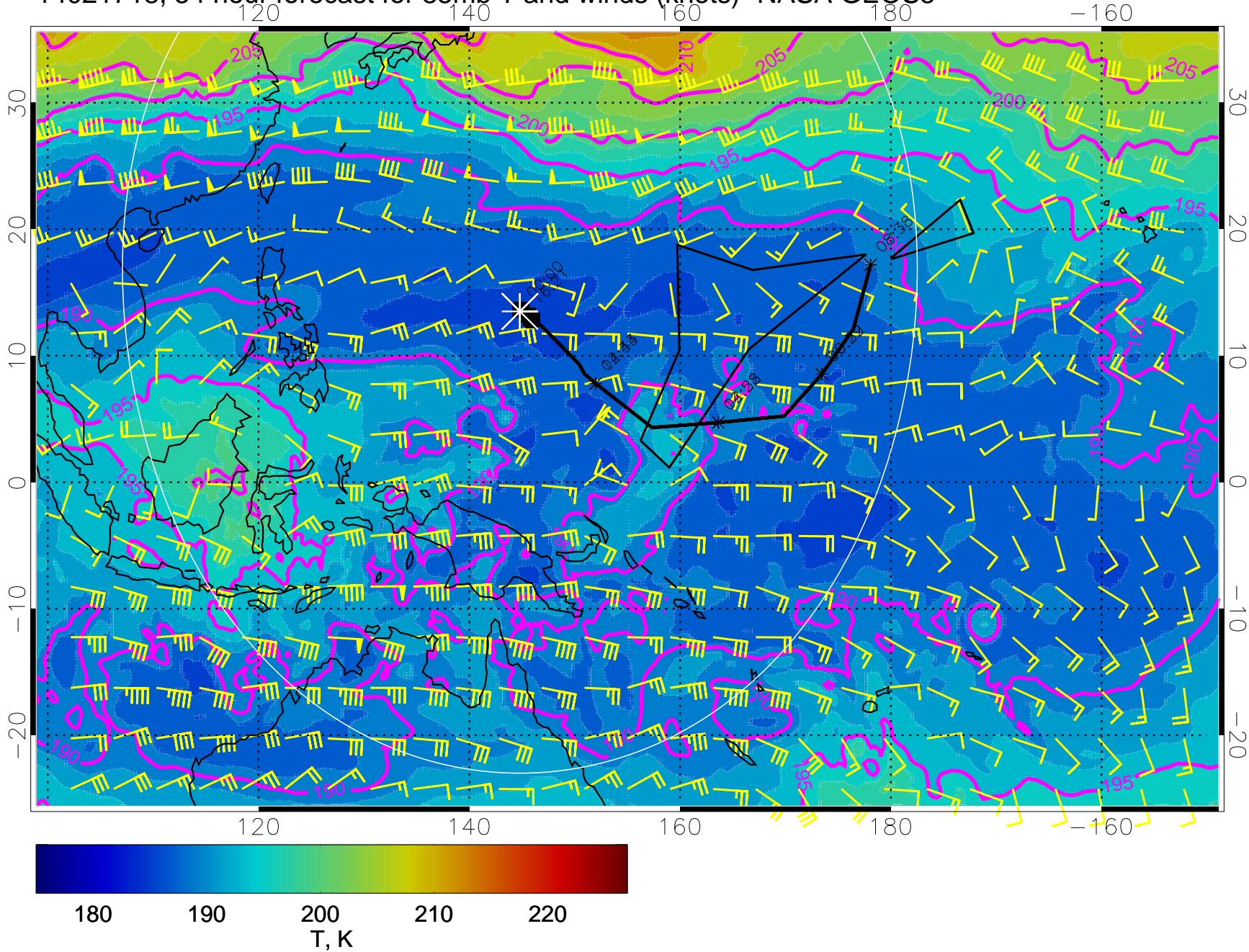


14021712, 48 hour forecast for 85mb T and winds (knots)- NASA GEOS5

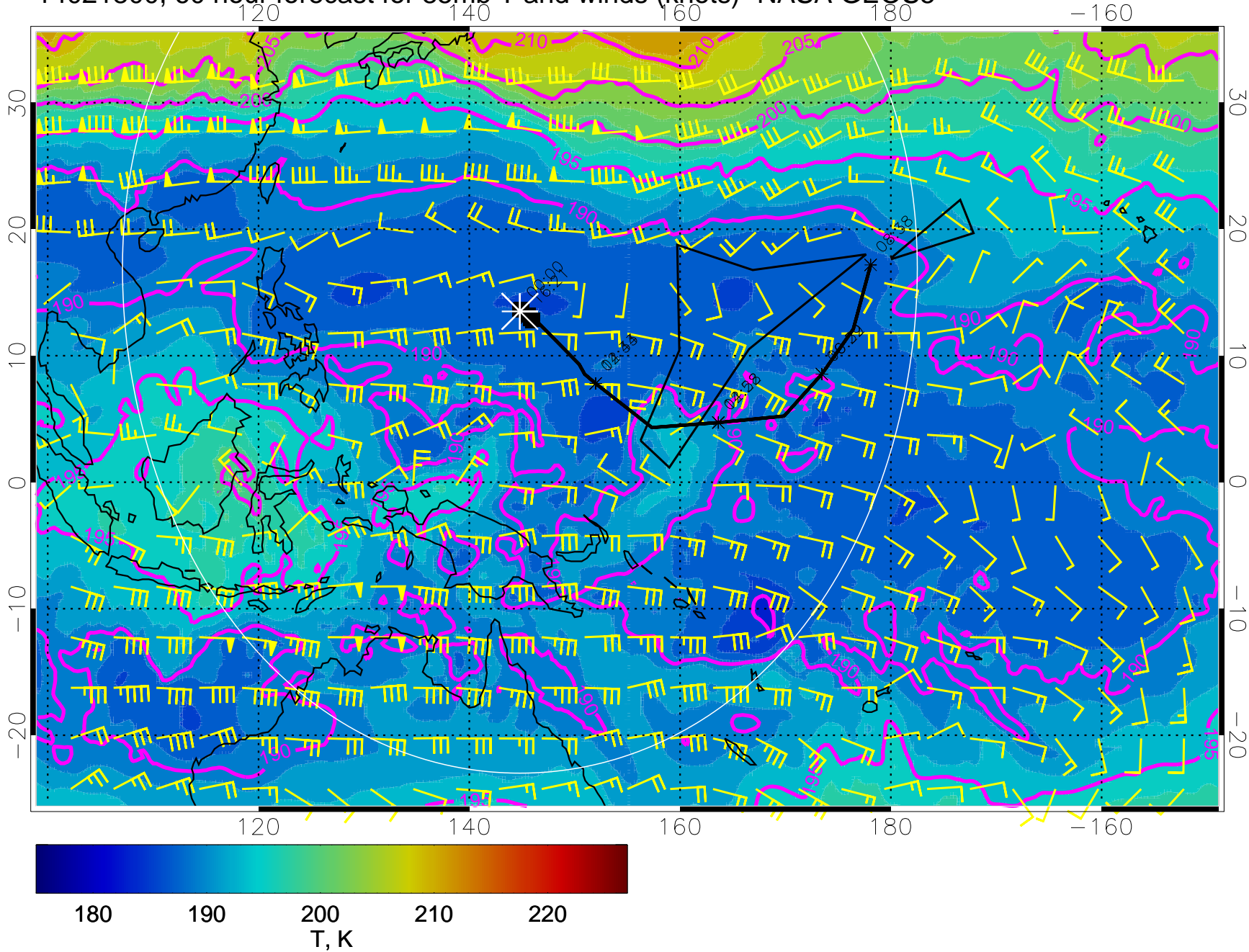




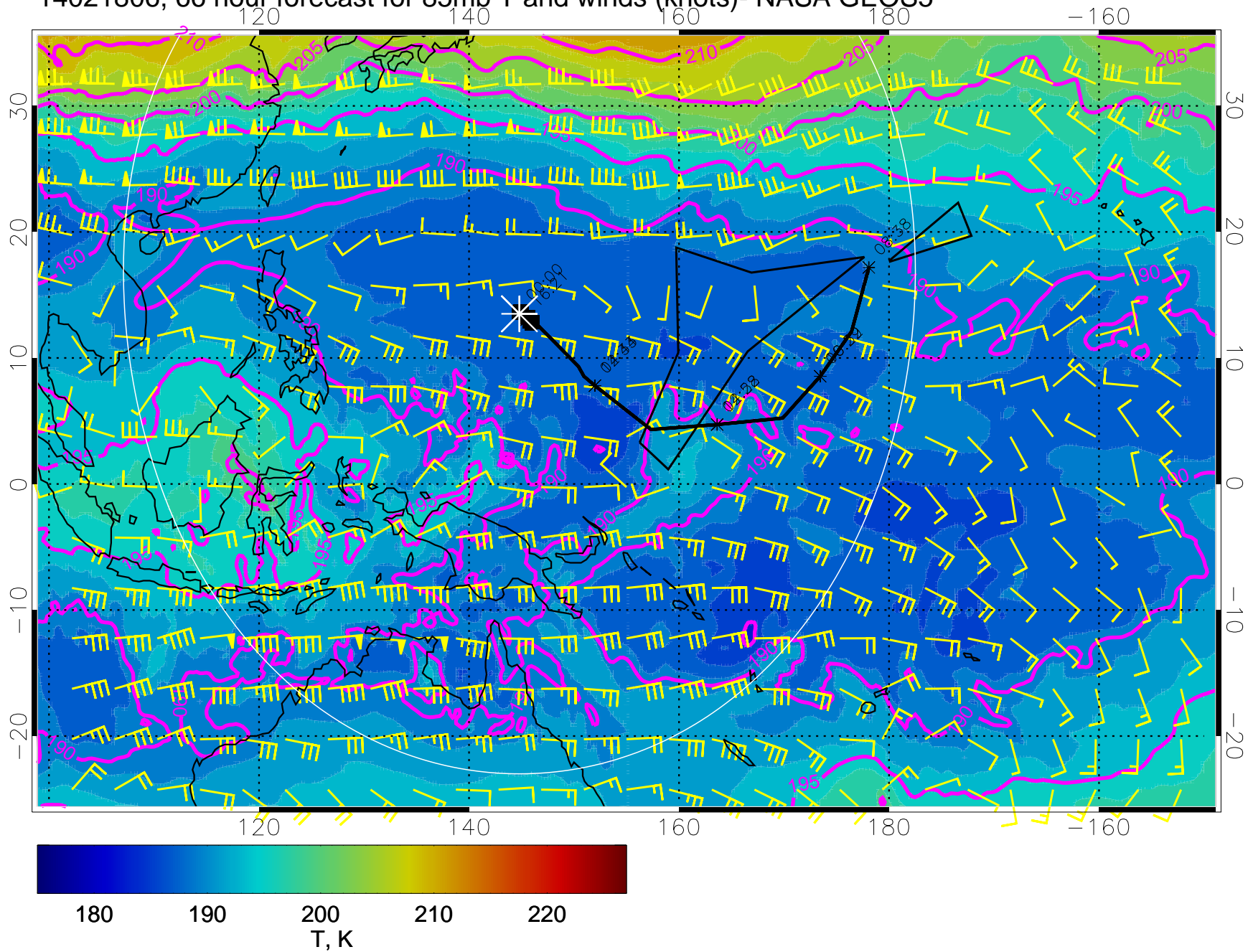
14021718, 54 hour forecast for 85mb T and winds (knots)- NASA GEOS5



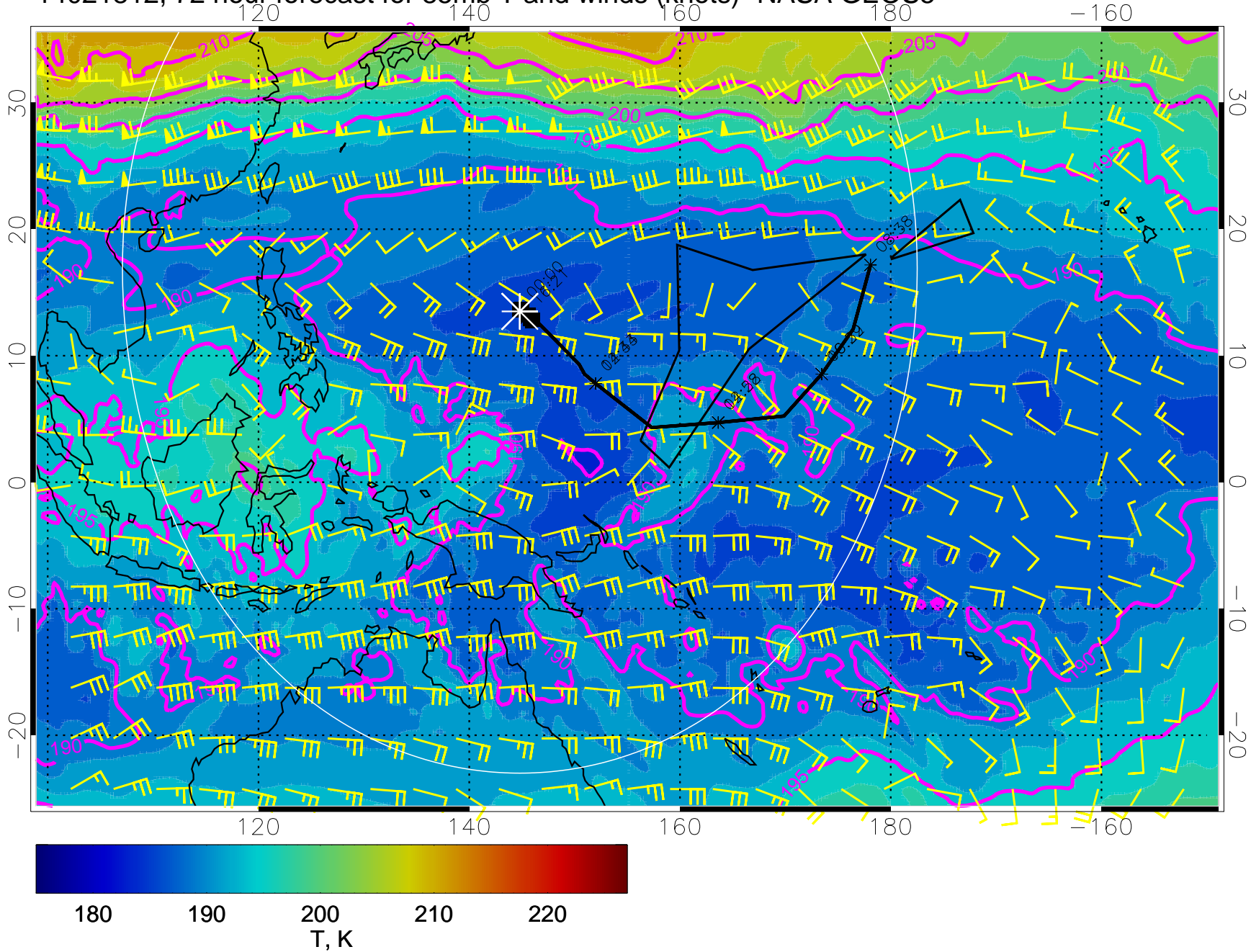
14021800, 60 hour forecast for 85mb T and winds (knots)- NASA GEOS5



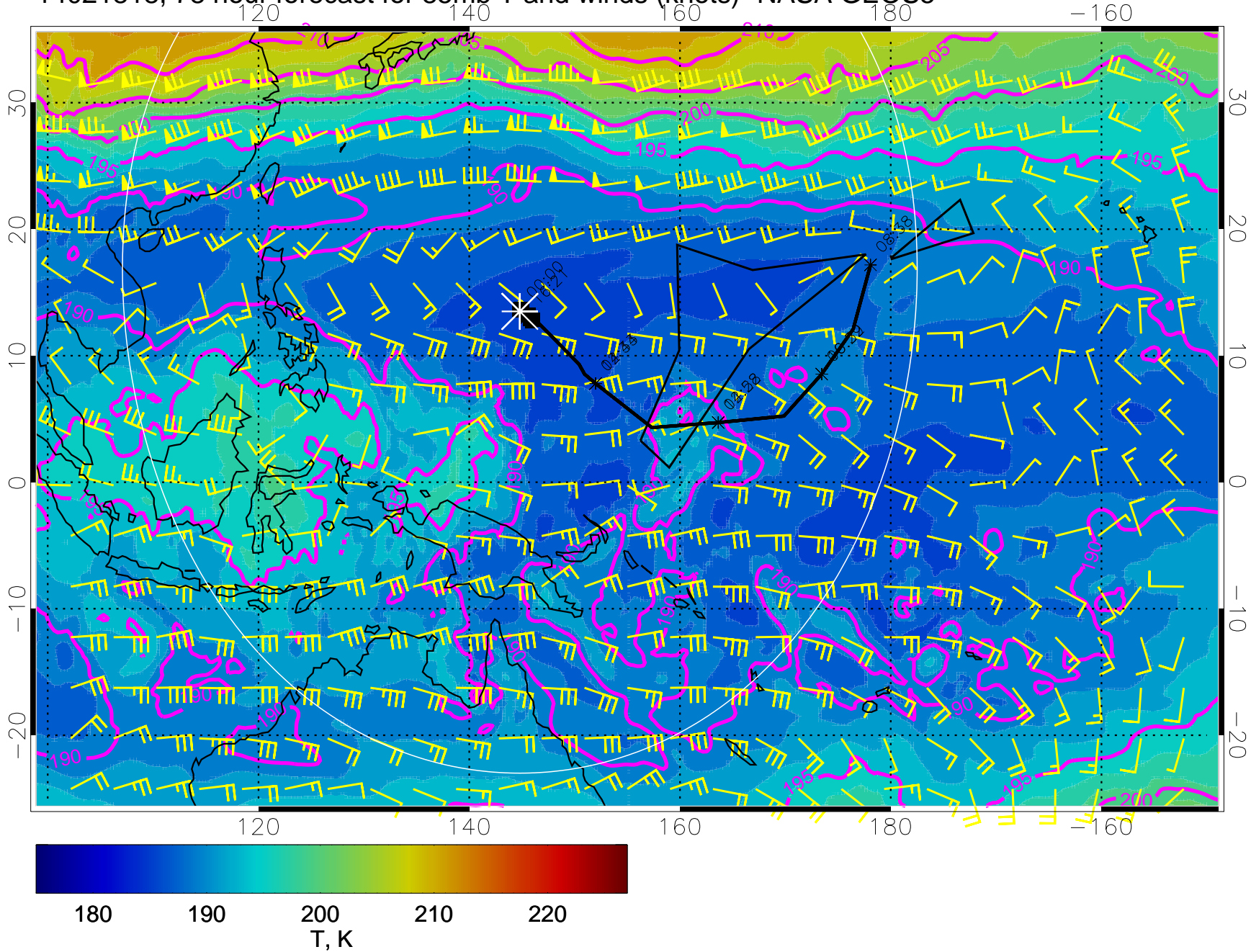
14021806, 66 hour forecast for 85mb T and winds (knots)- NASA GEOS5



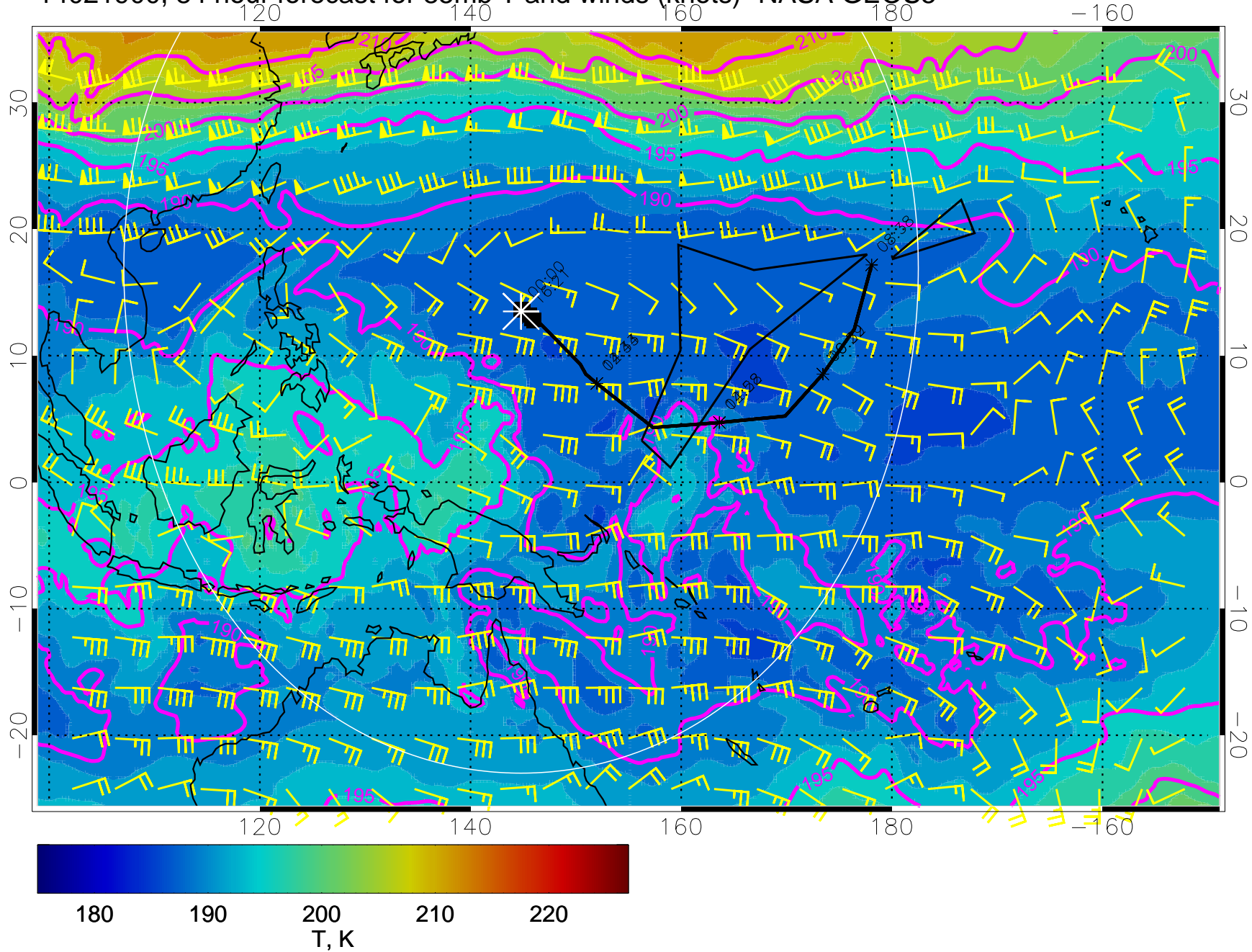
14021812, 72 hour forecast for 85mb T and winds (knots)- NASA GEOS5



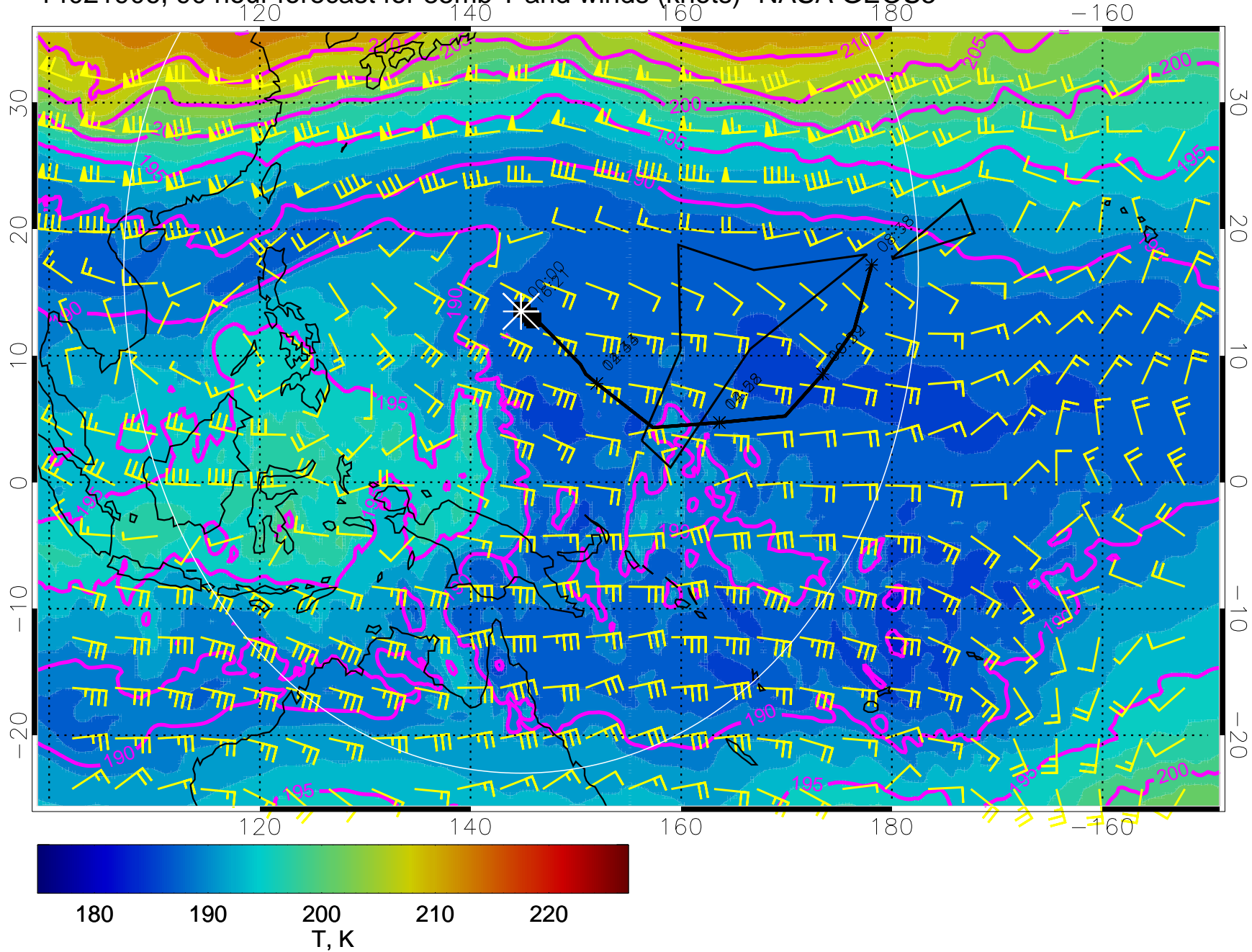
14021818, 78 hour forecast for 85mb T and winds (knots)- NASA GEOS5



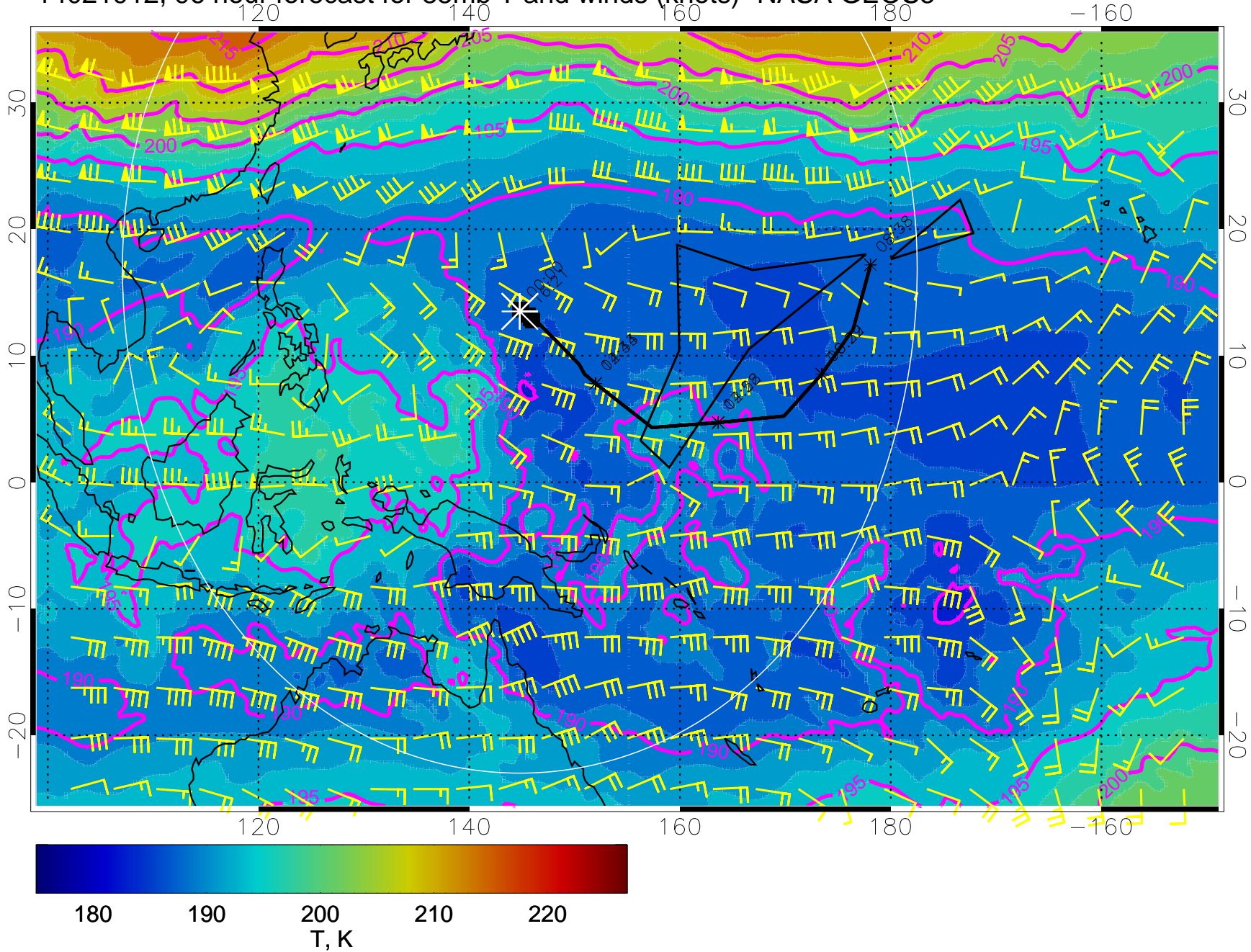
14021900, 84 hour forecast for 85mb T and winds (knots)- NASA GEOS5



14021906, 90 hour forecast for 85mb T and winds (knots)- NASA GEOS5

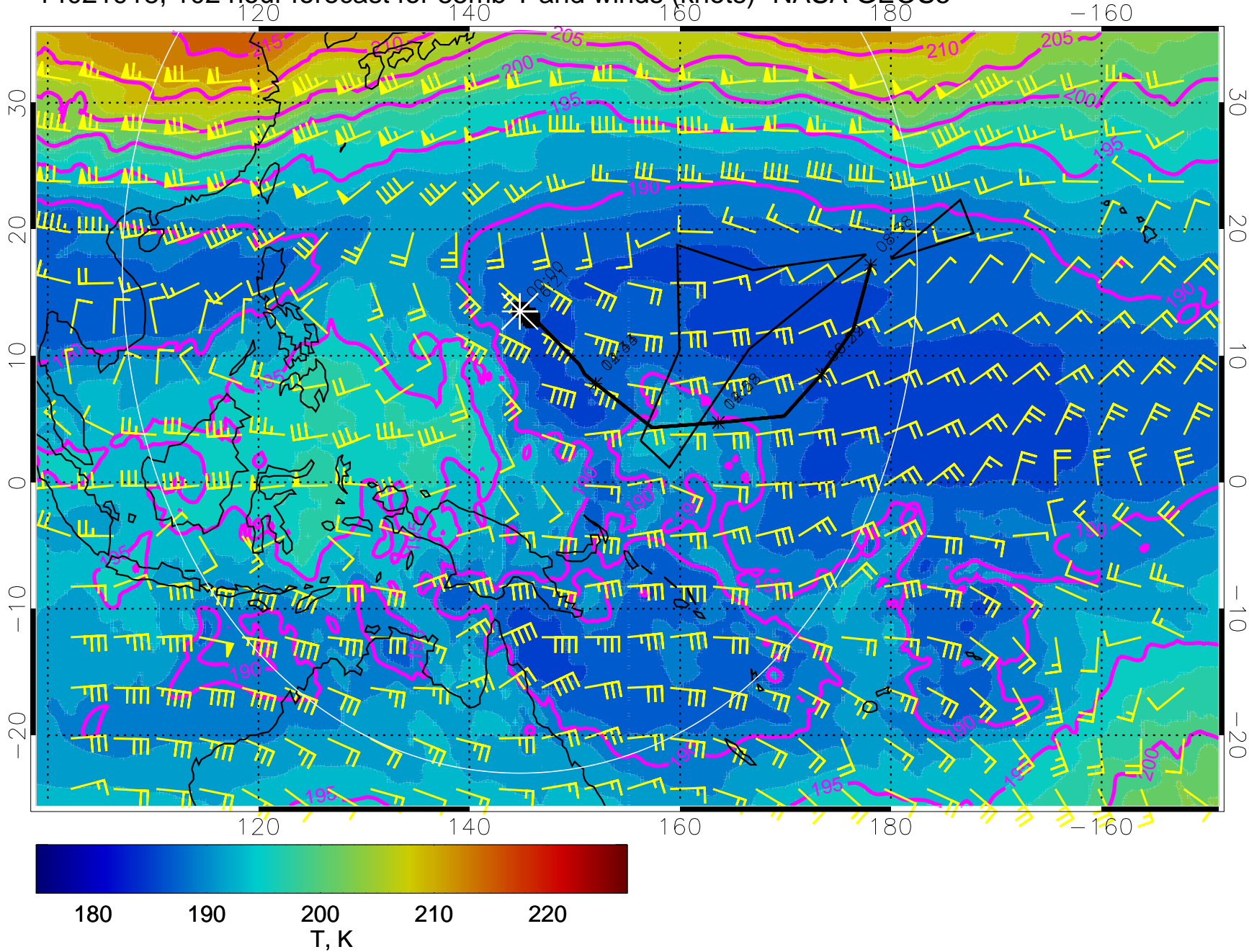


14021912, 96 hour forecast for 85mb T and winds (knots)- NASA GEOS5

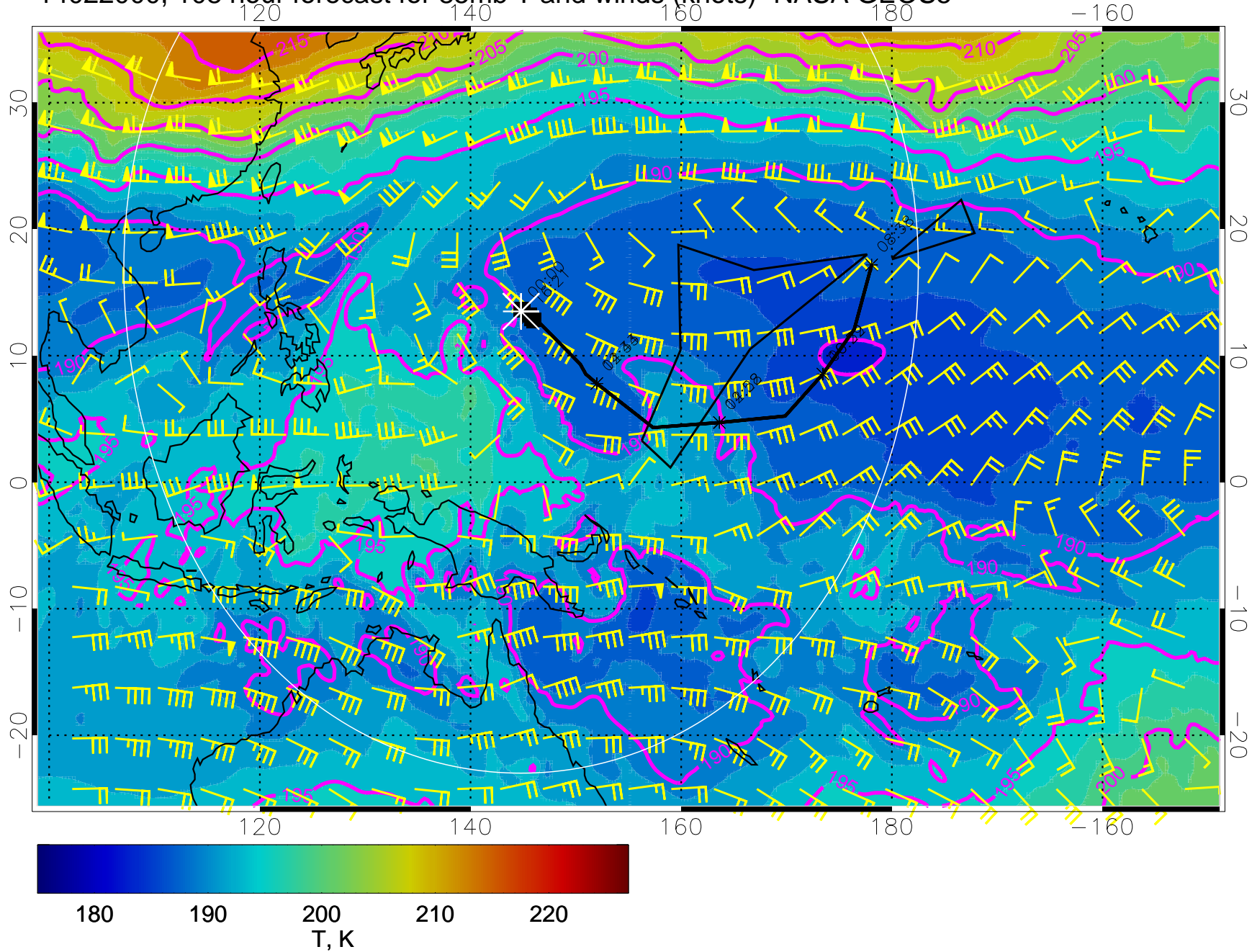




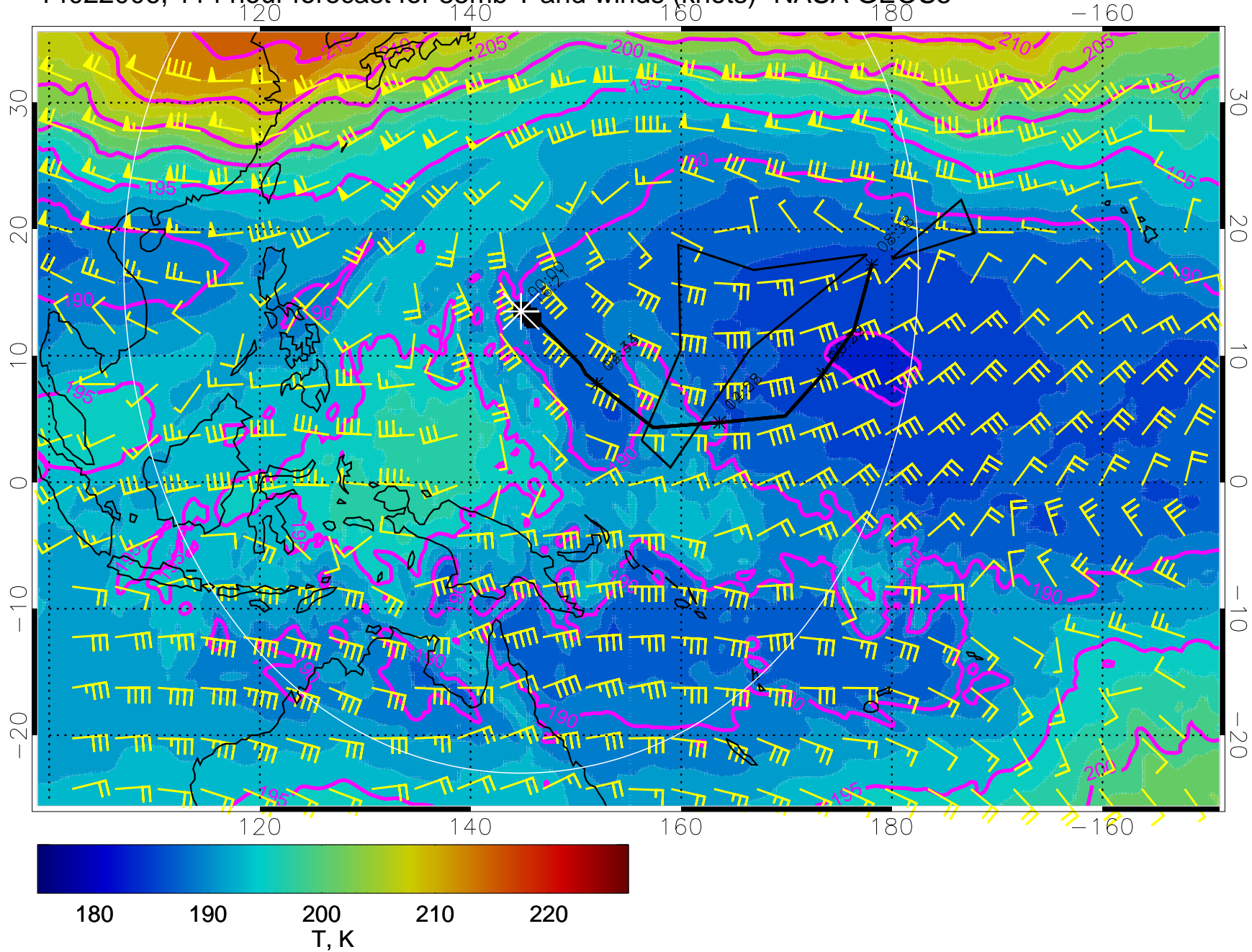
14021918, 102 hour forecast for 85mb T and winds (knots)- NASA GEOS5



14022000, 108 hour forecast for 85mb T and winds (knots)- NASA GEOS5



14022006, 114 hour forecast for 85mb T and winds (knots)- NASA GEOS5



14022012, 120 hour forecast for 85mb T and winds (knots)- NASA GEOS5

