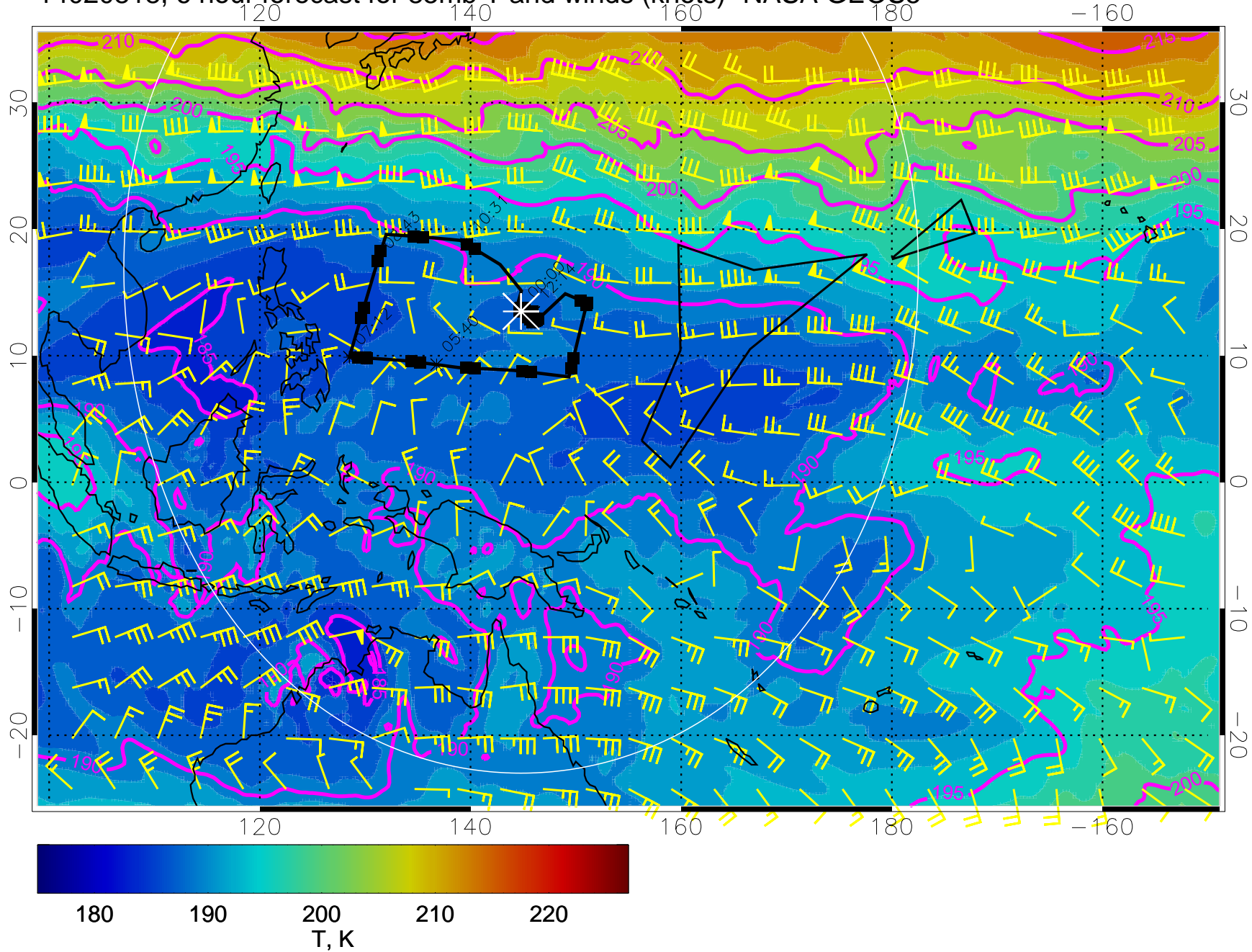
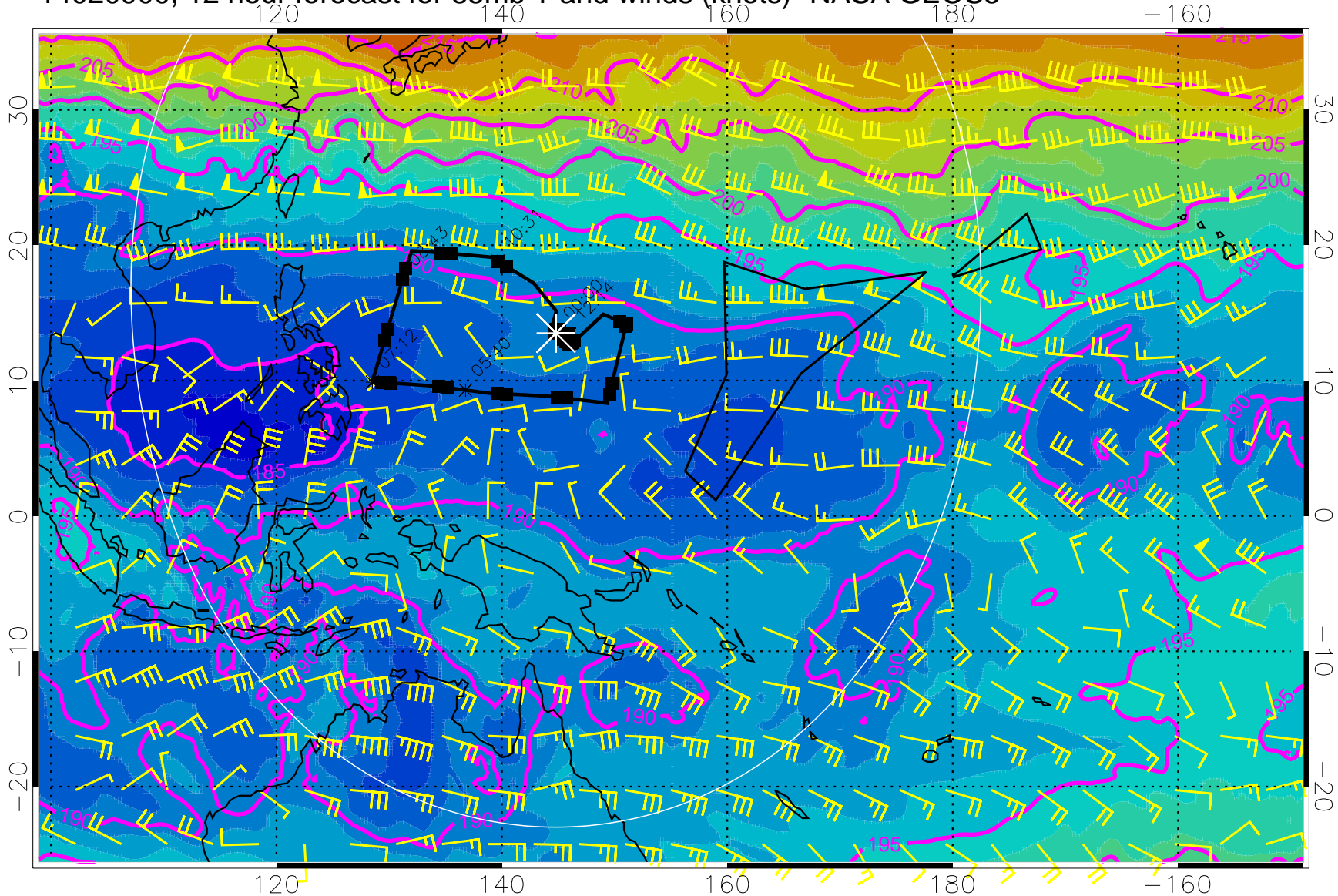


14020818, 6 hour forecast for 85mb T and winds (knots)- NASA GEOS5

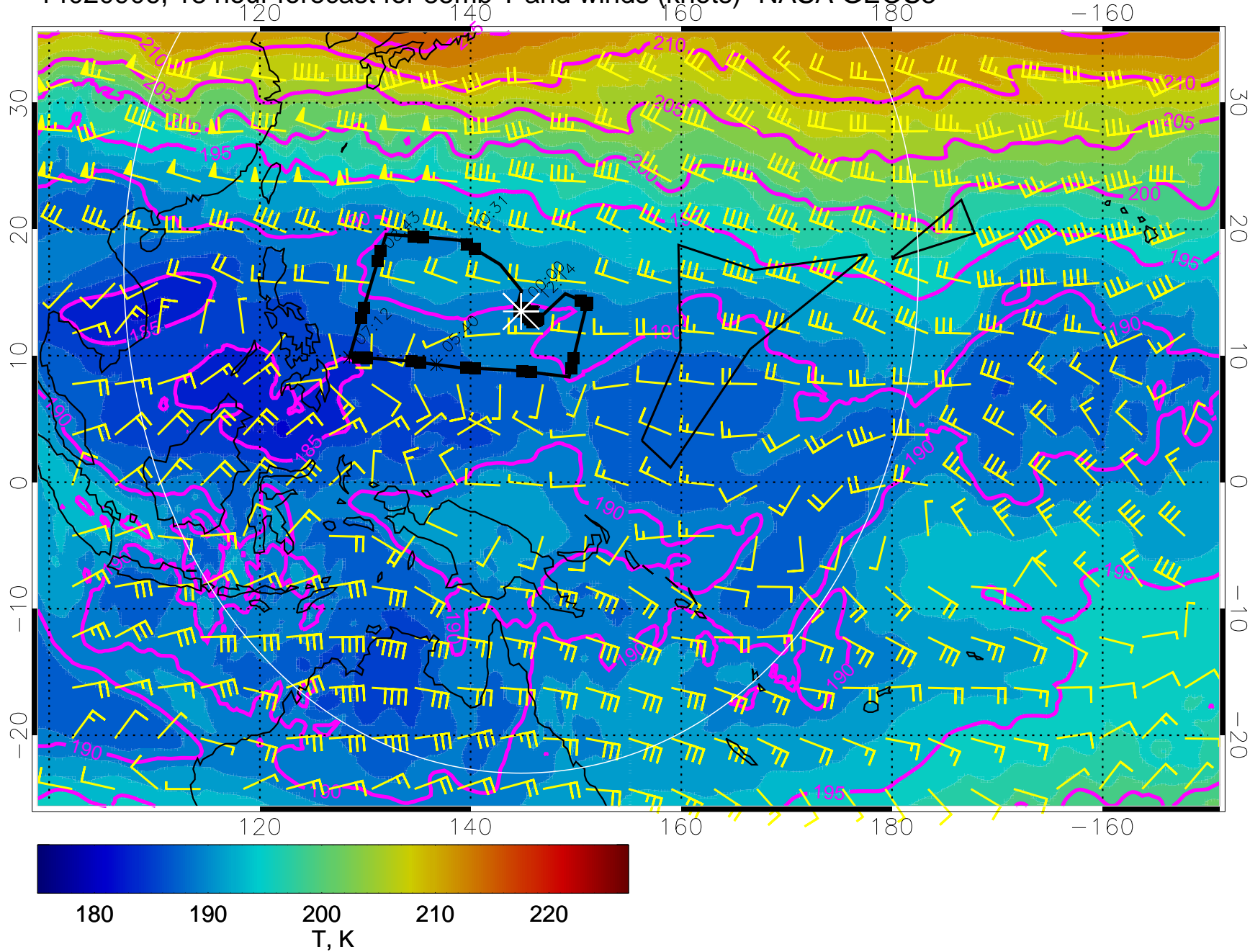


14020900, 12 hour forecast for 85mb T and winds (knots)- NASA GEOS5



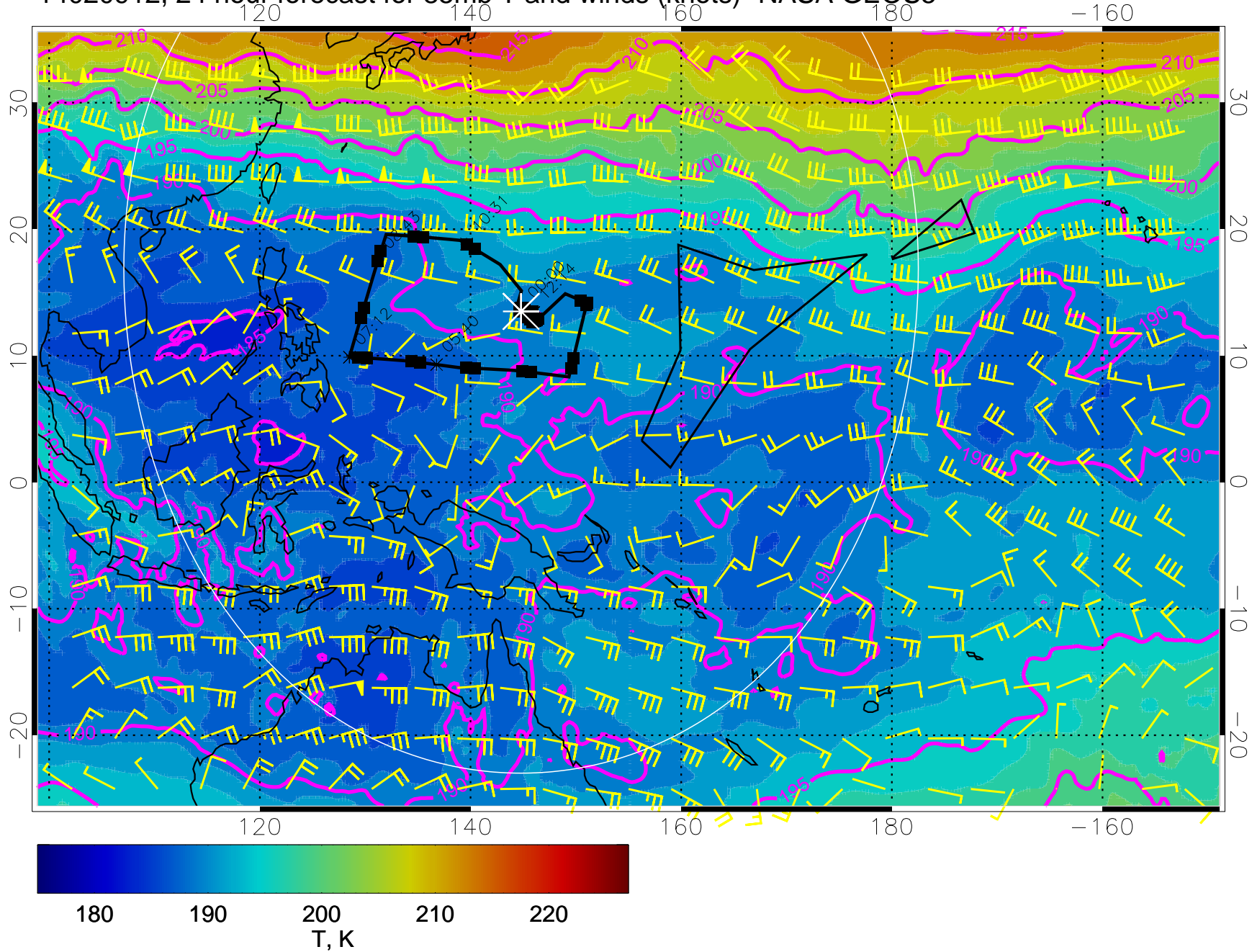
180 190 200 210 220  
T, K

14020906, 18 hour forecast for 85mb T and winds (knots)- NASA GEOS5



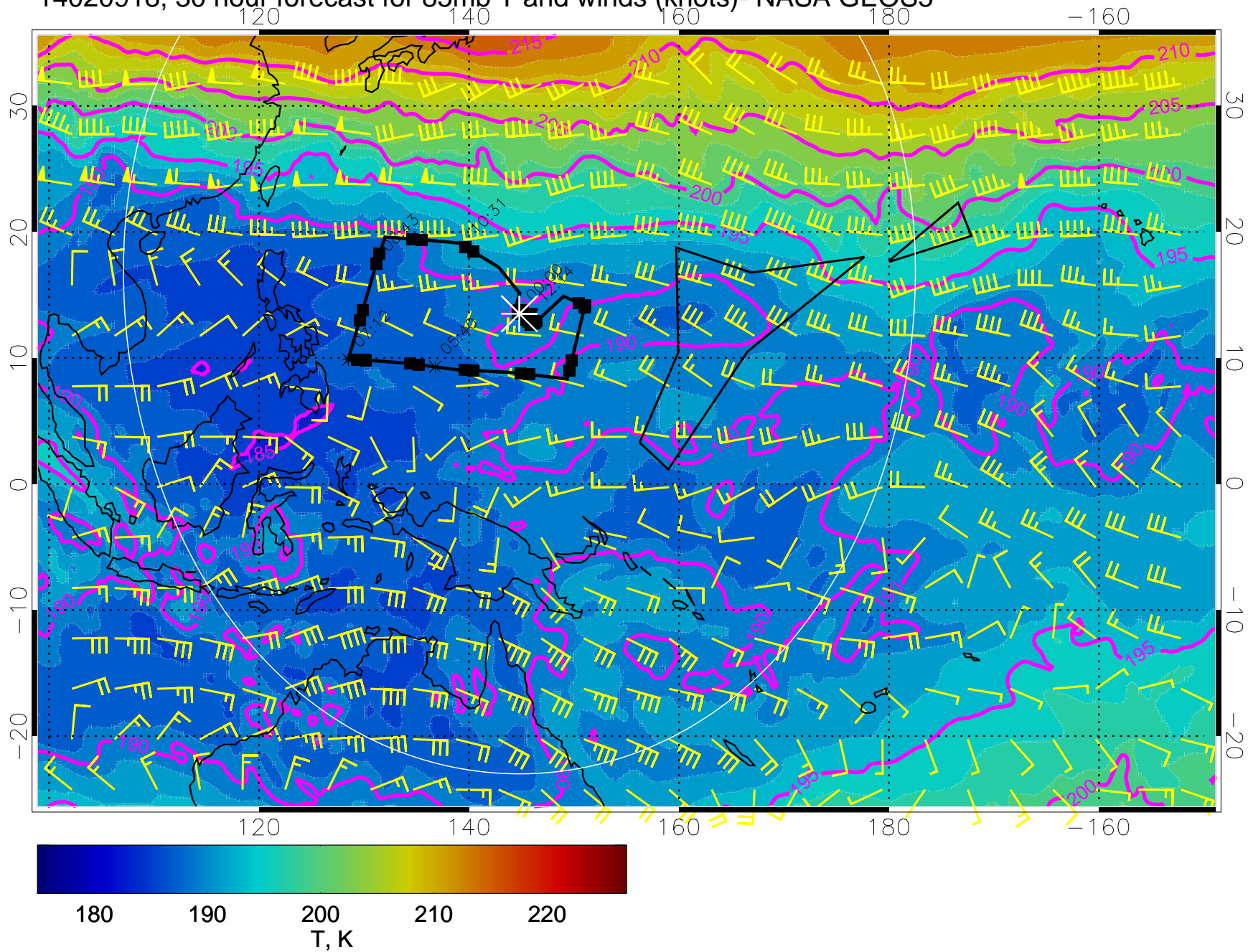


14020912, 24 hour forecast for 85mb T and winds (knots)- NASA GEOS5

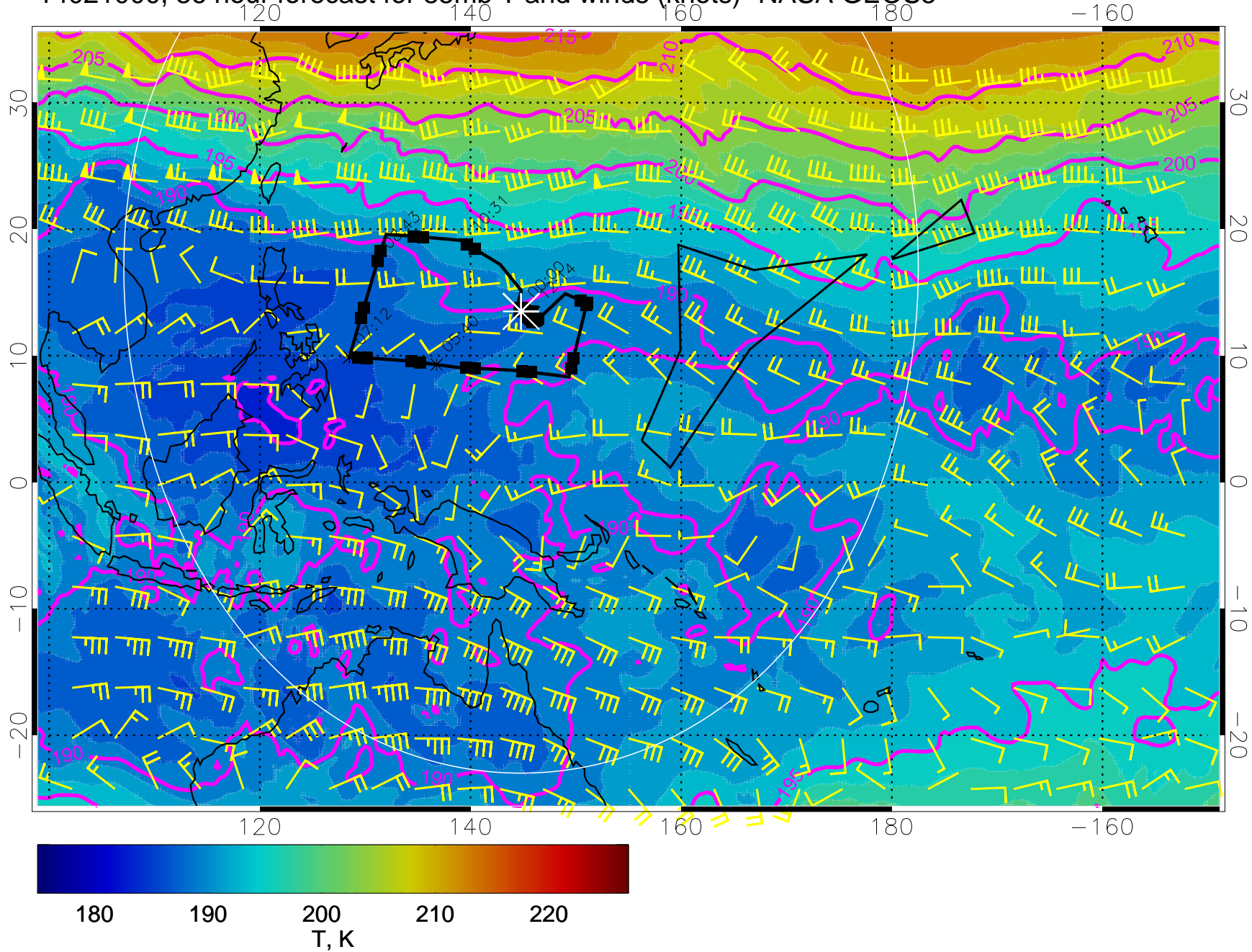




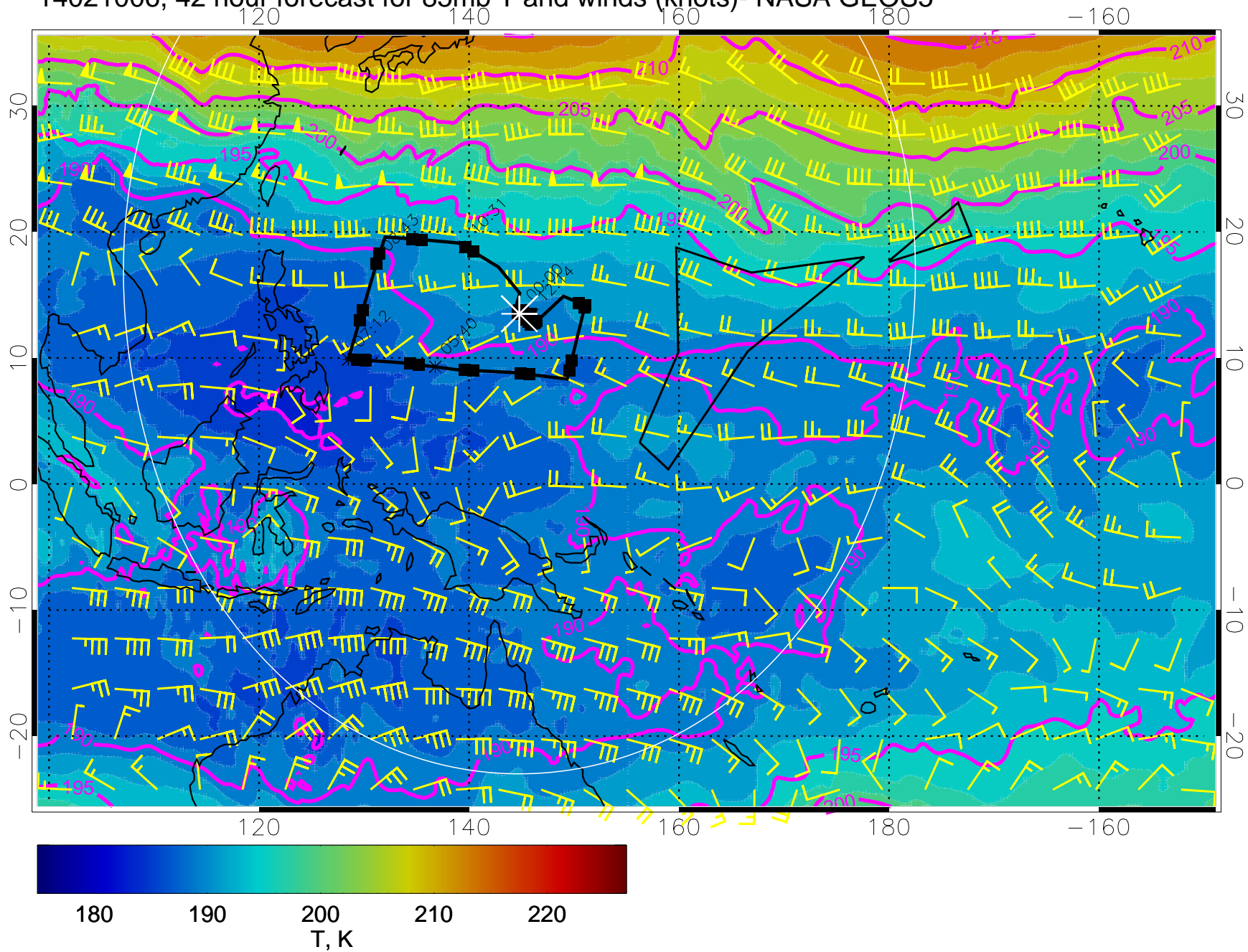
14020918, 30 hour forecast for 85mb T and winds (knots)- NASA GEOS5



14021000, 36 hour forecast for 85mb T and winds (knots)- NASA GEOS5

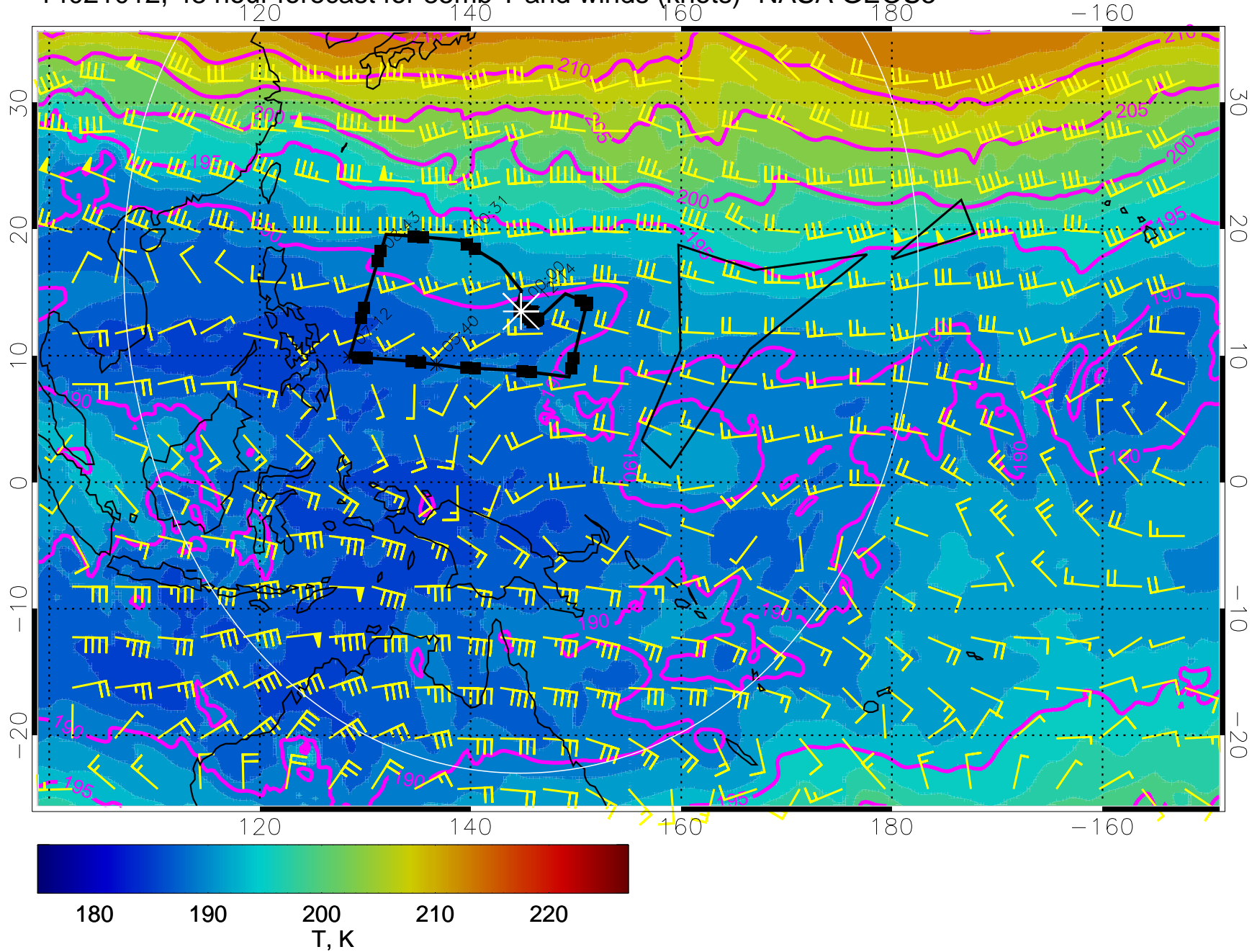


14021006, 42 hour forecast for 85mb T and winds (knots)- NASA GEOS5

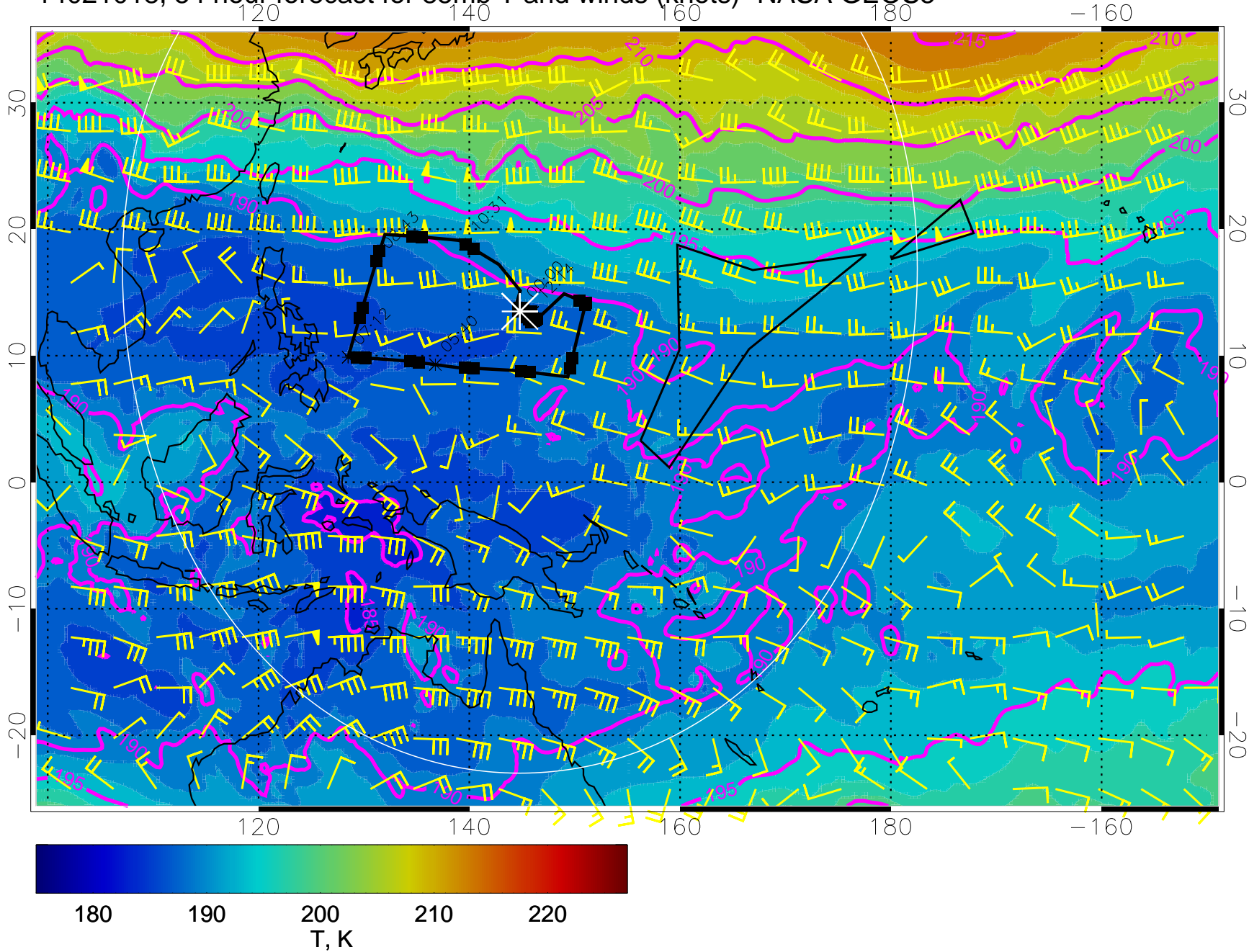




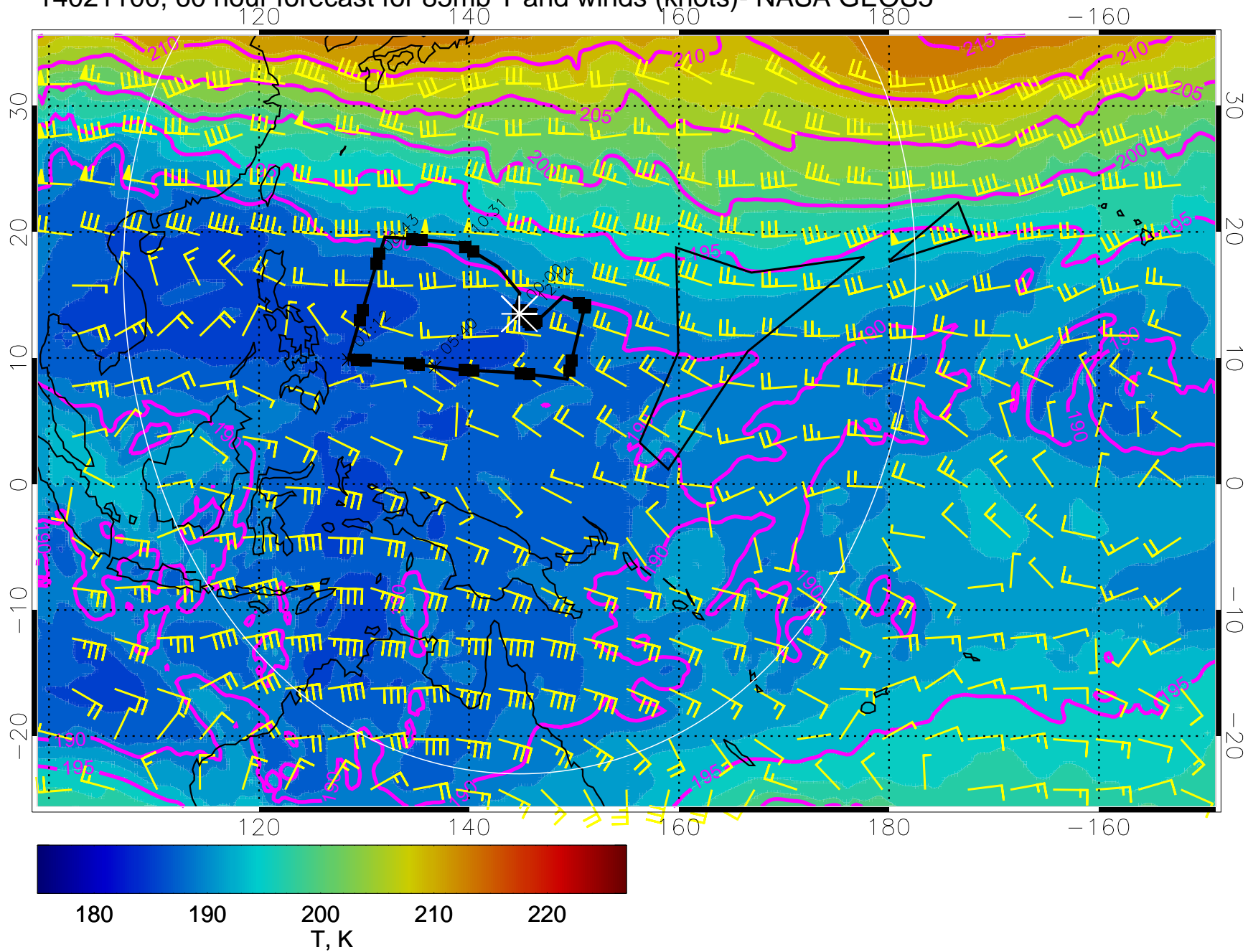
14021012, 48 hour forecast for 85mb T and winds (knots)- NASA GEOS5



14021018, 54 hour forecast for 85mb T and winds (knots)- NASA GEOS5

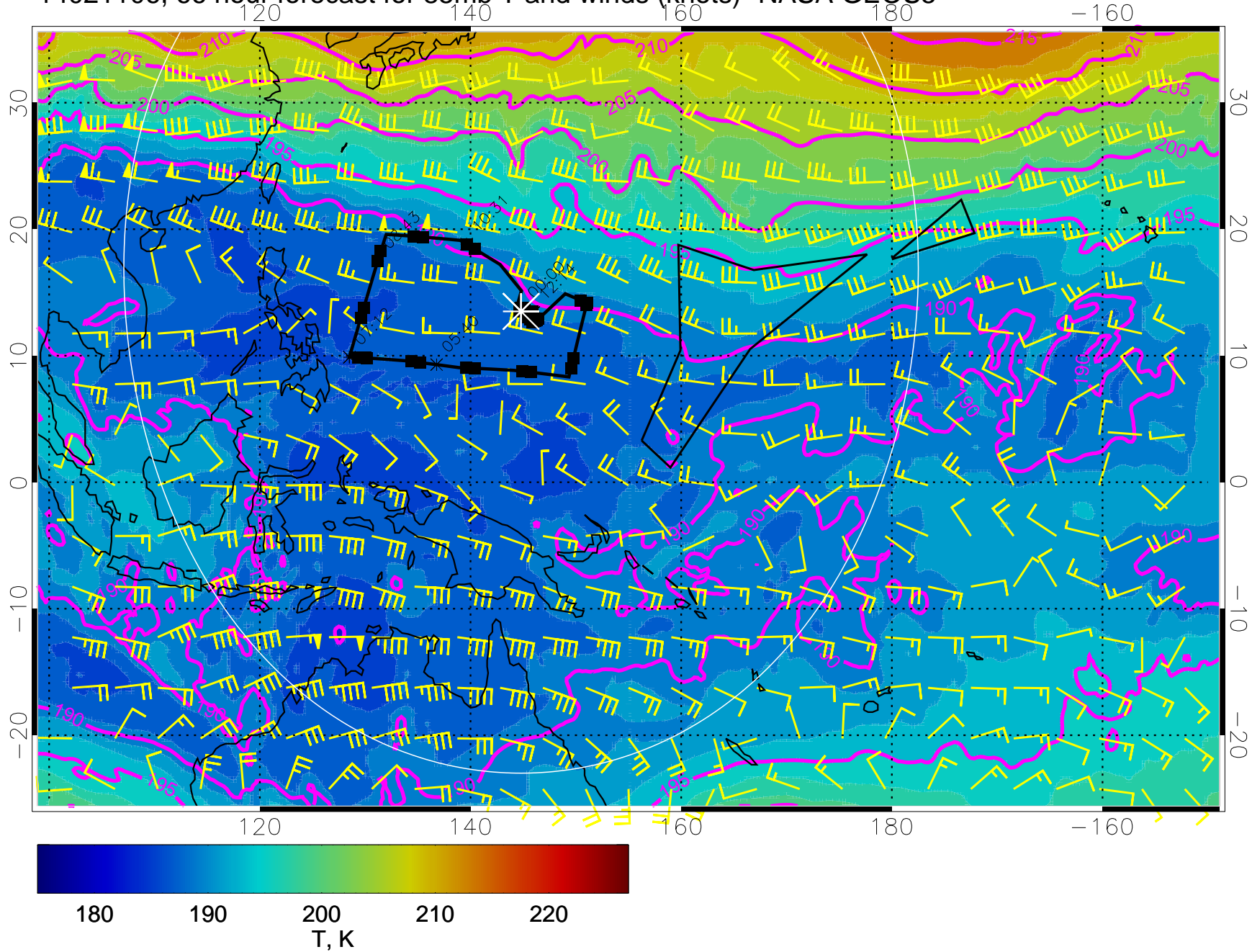


14021100, 60 hour forecast for 85mb T and winds (knots)- NASA GEOS5

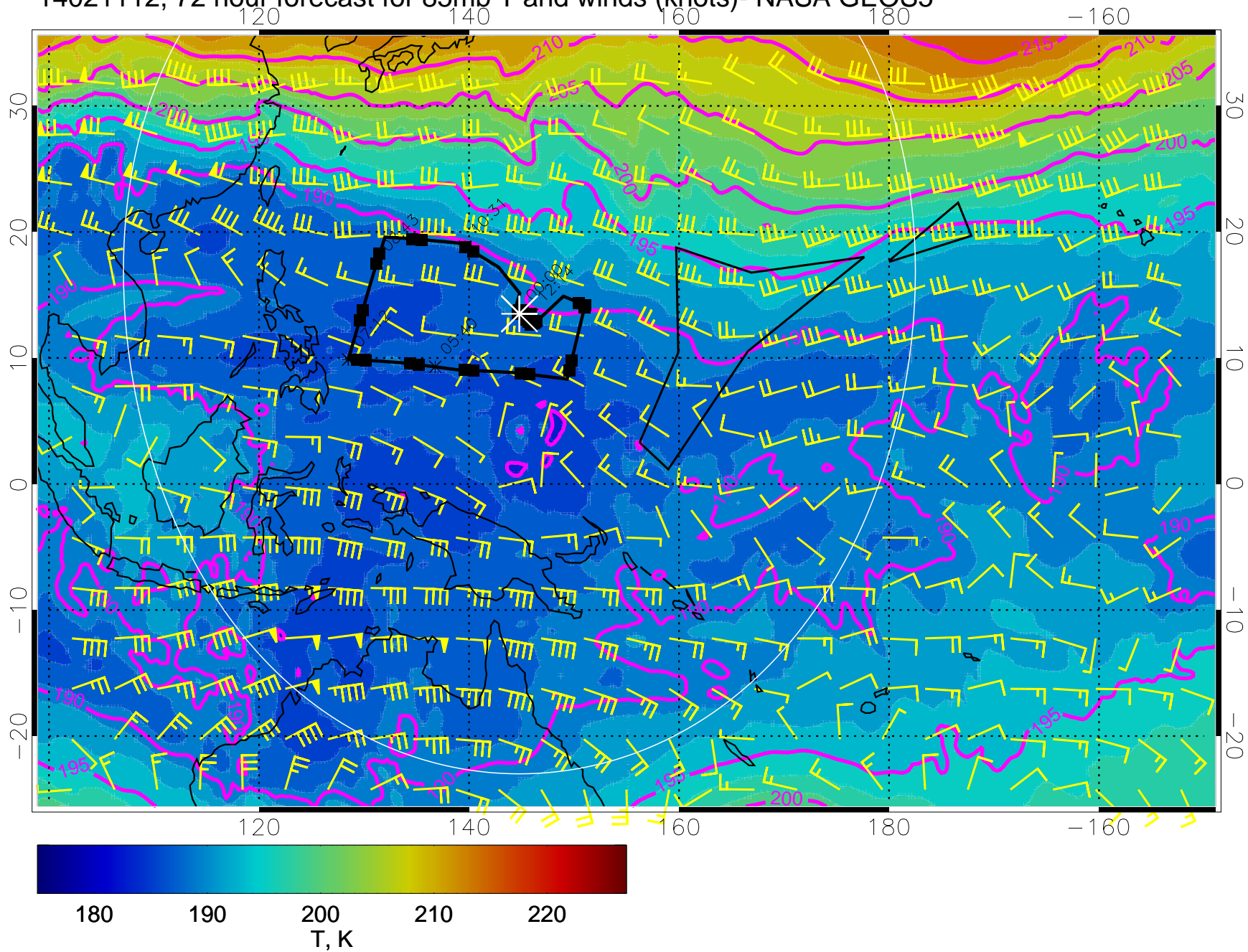




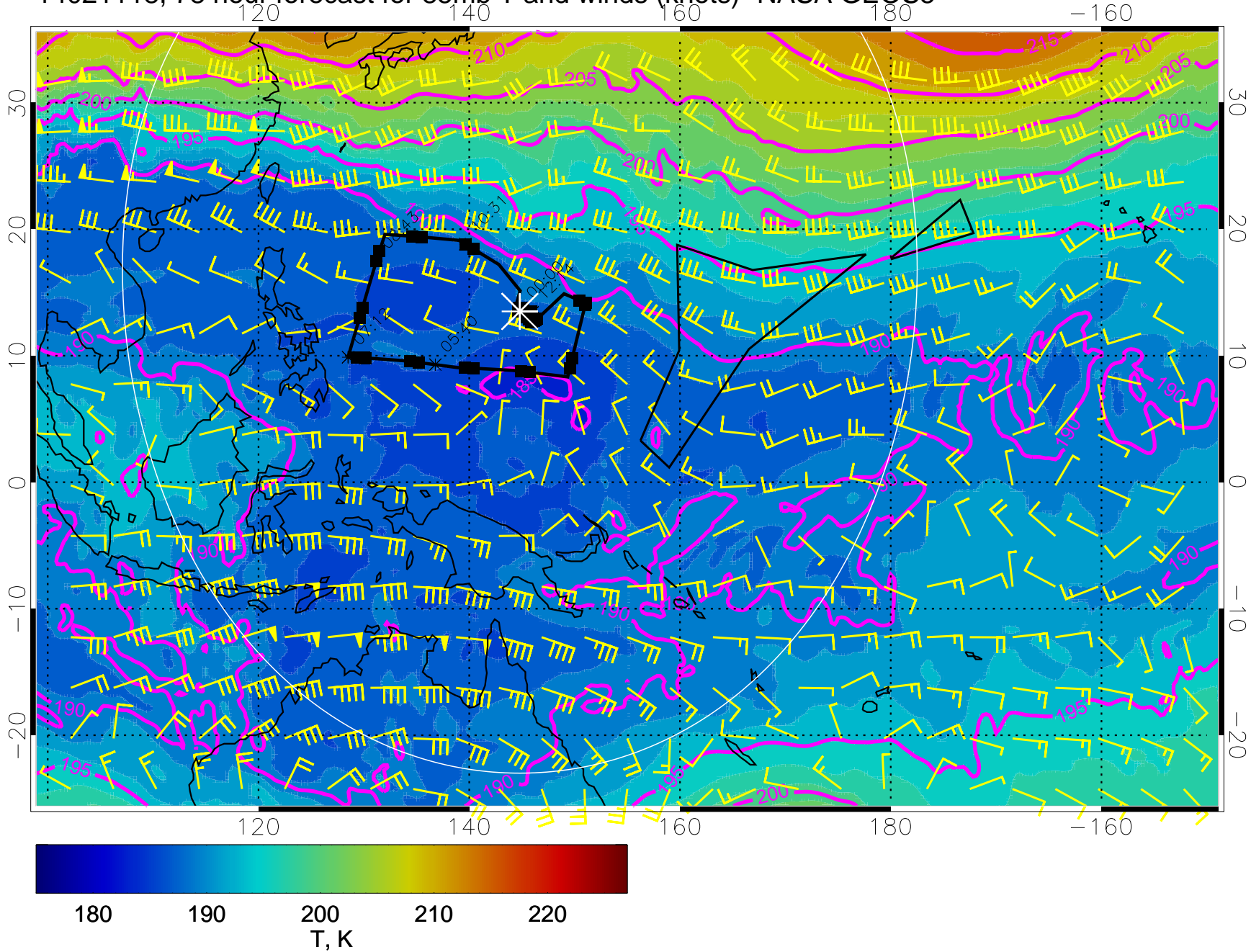
14021106, 66 hour forecast for 85mb T and winds (knots)- NASA GEOS5



14021112, 72 hour forecast for 85mb T and winds (knots)- NASA GEOS5

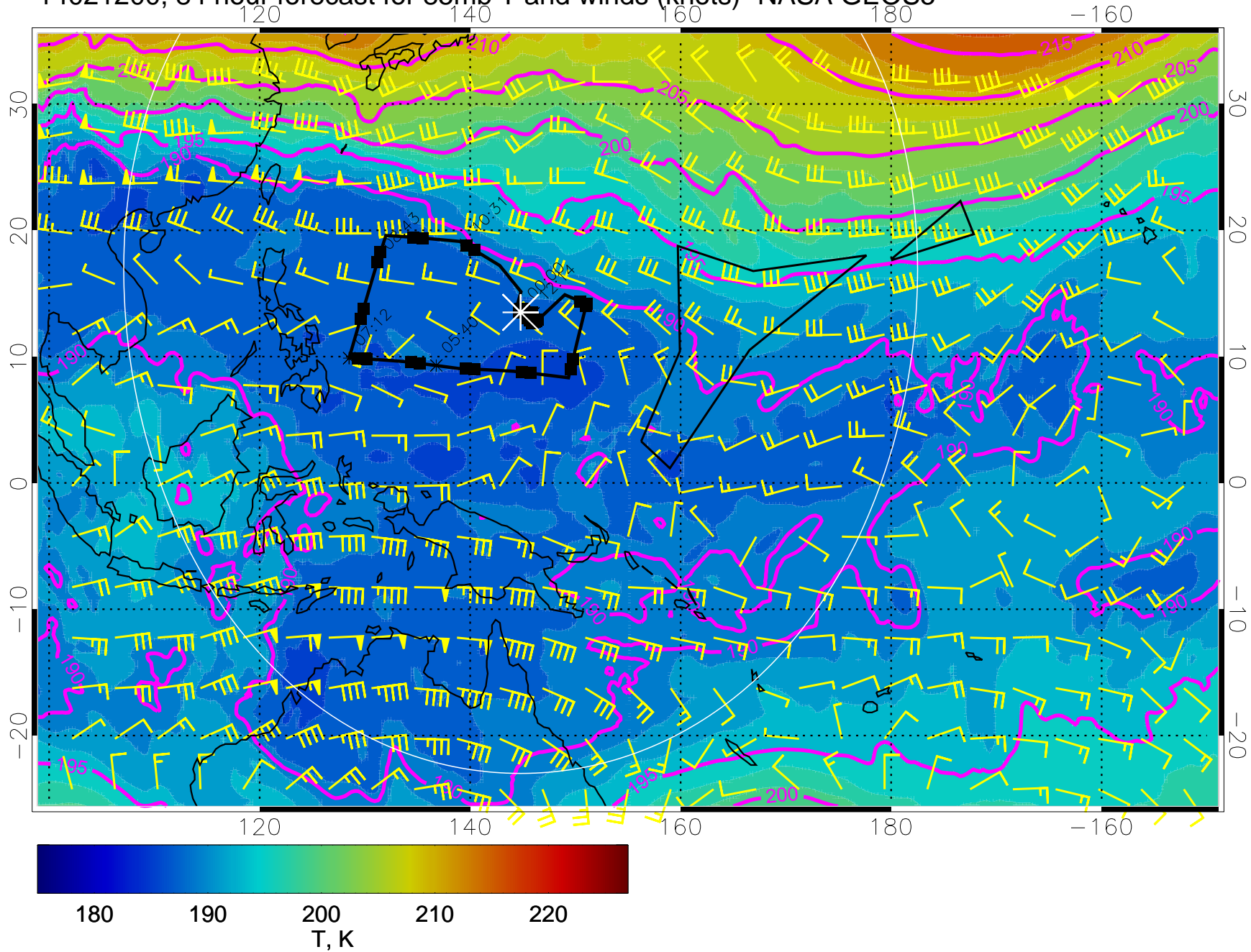


14021118, 78 hour forecast for 85mb T and winds (knots)- NASA GEOS5

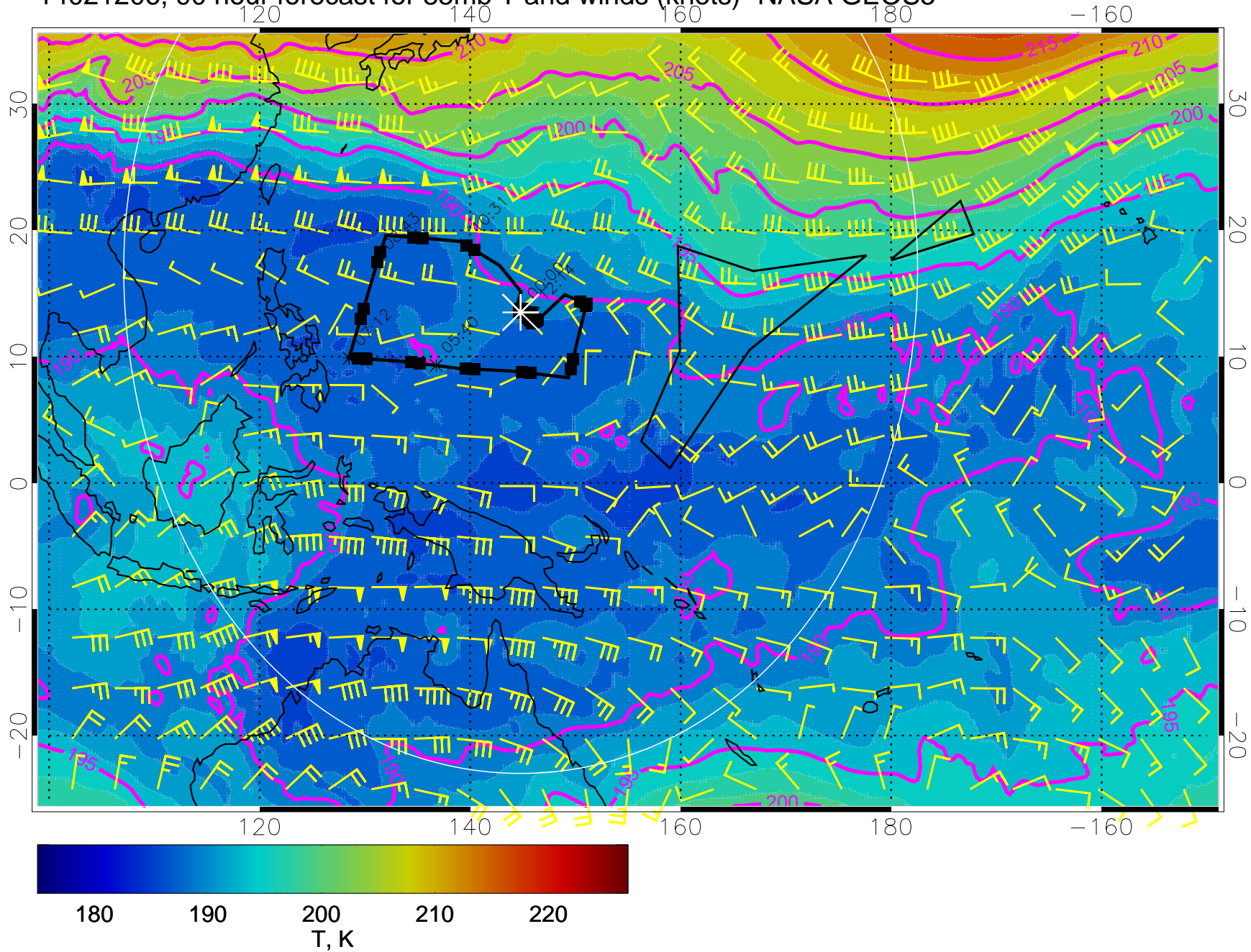




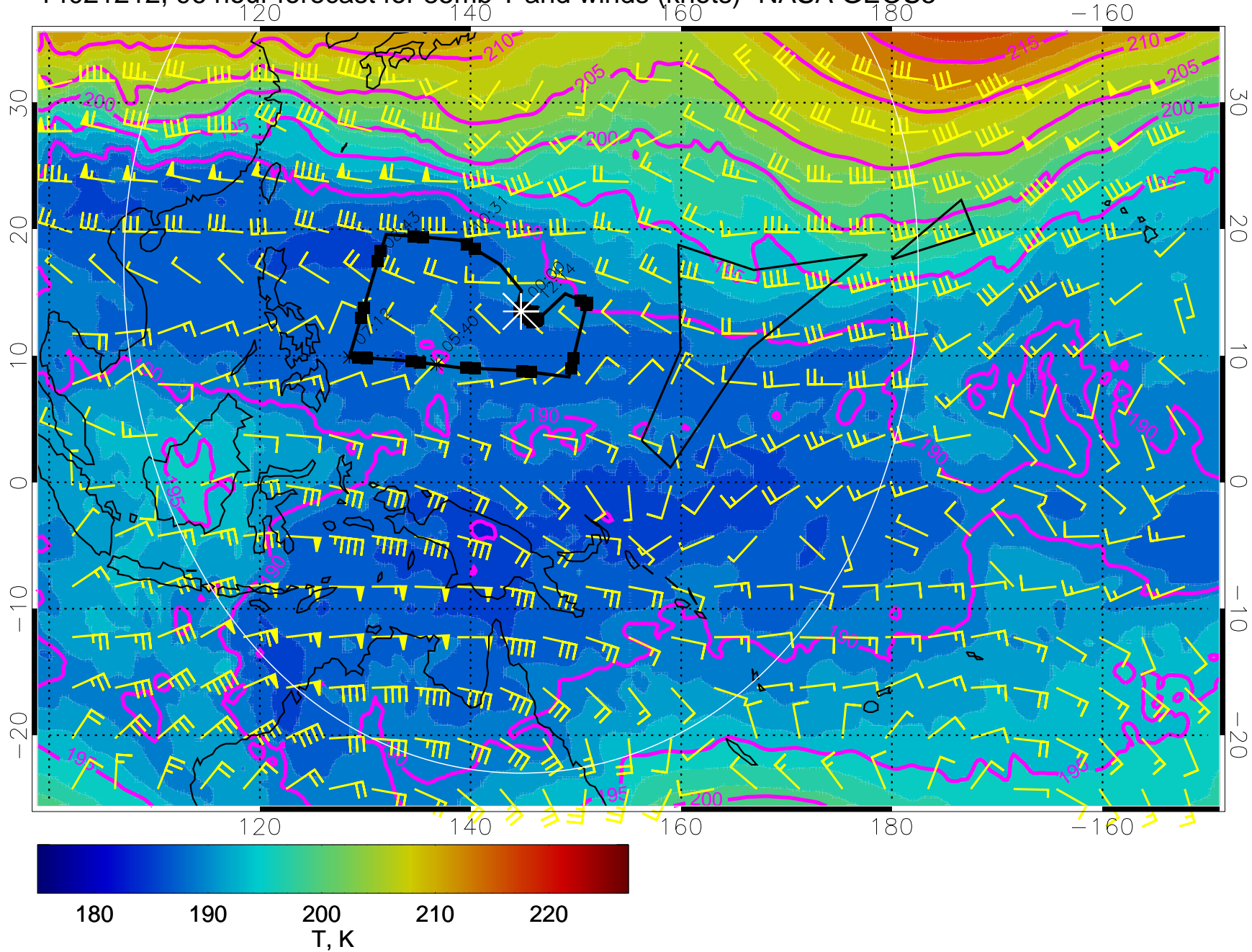
14021200, 84 hour forecast for 85mb T and winds (knots)- NASA GEOS5



14021206, 90 hour forecast for 85mb T and winds (knots)- NASA GEOS5

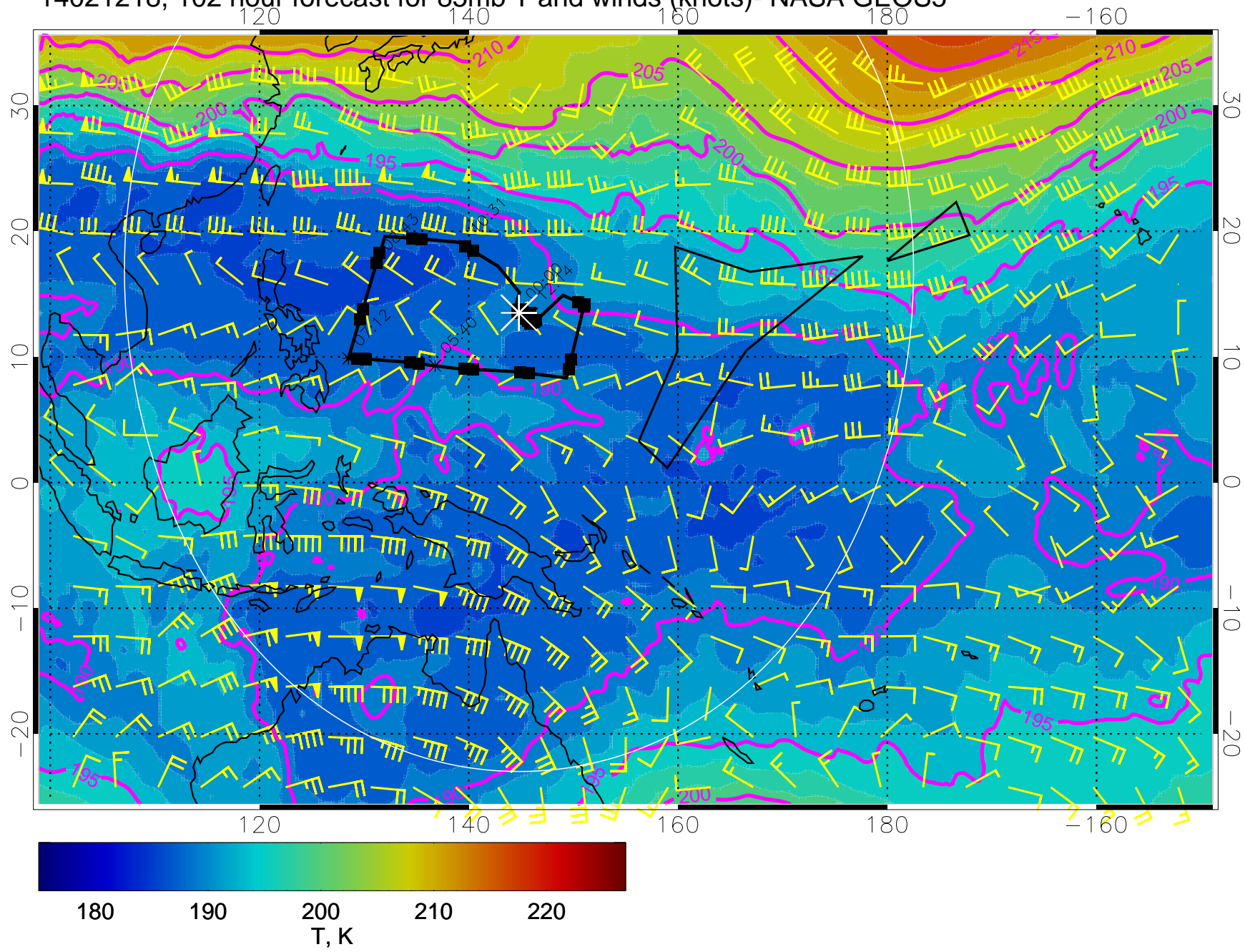


14021212, 96 hour forecast for 85mb T and winds (knots)- NASA GEOS5

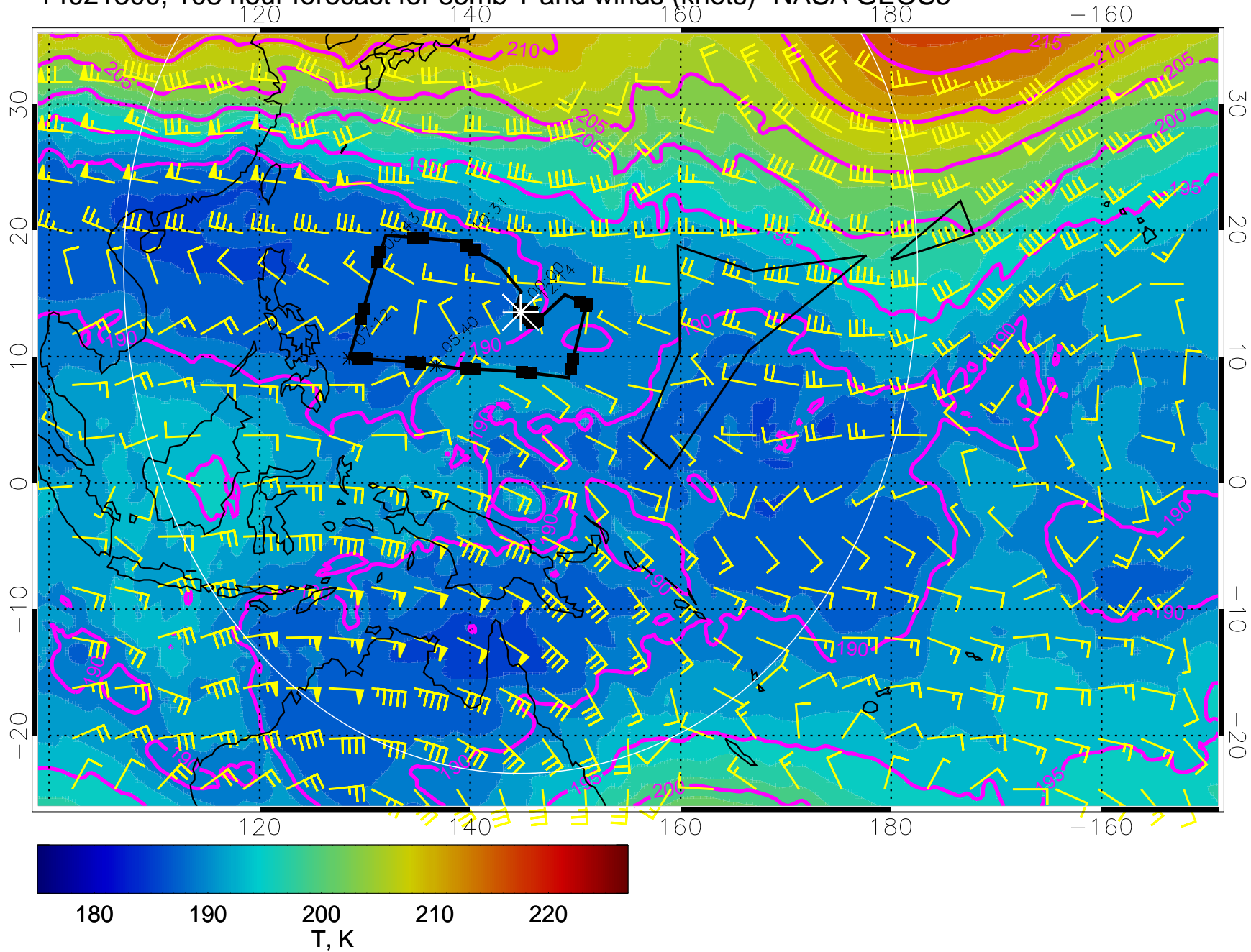




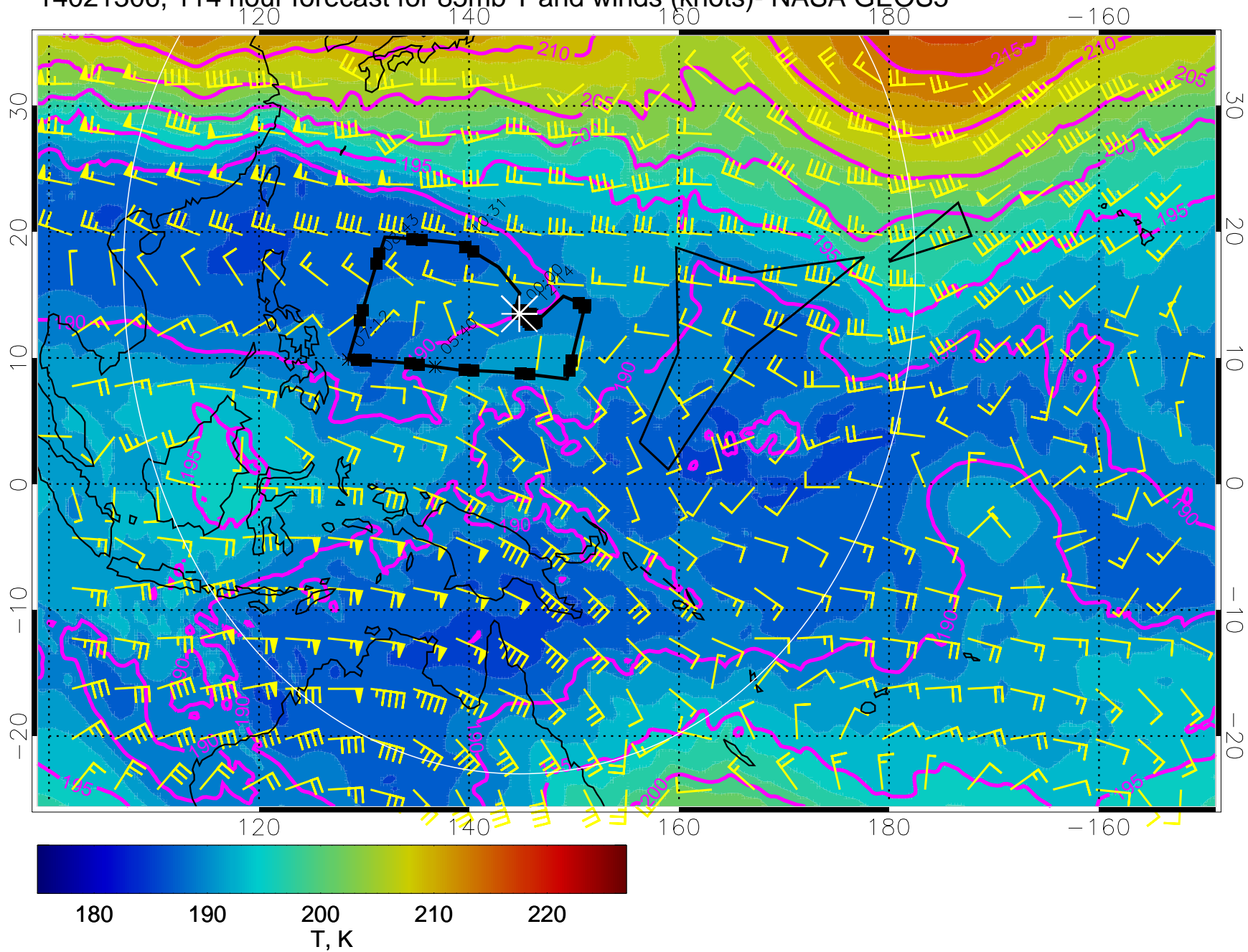
14021218, 102 hour forecast for 85mb T and winds (knots)- NASA GEOS5



14021300, 108 hour forecast for 85mb T and winds (knots)- NASA GEOS5



14021306, 114 hour forecast for 85mb T and winds (knots)- NASA GEOS5





14021312, 120 hour forecast for 85mb T and winds (knots)- NASA GEOS5

