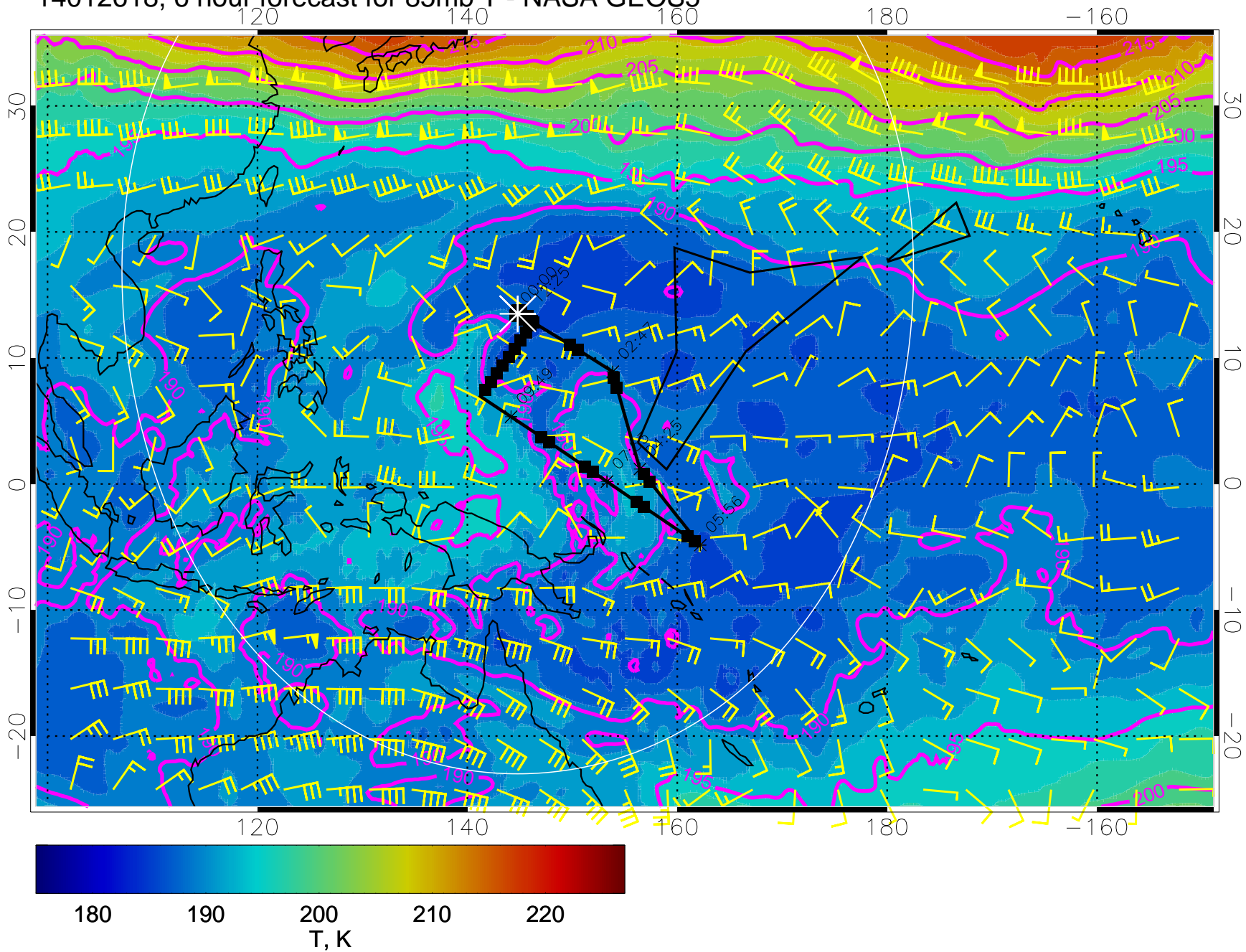
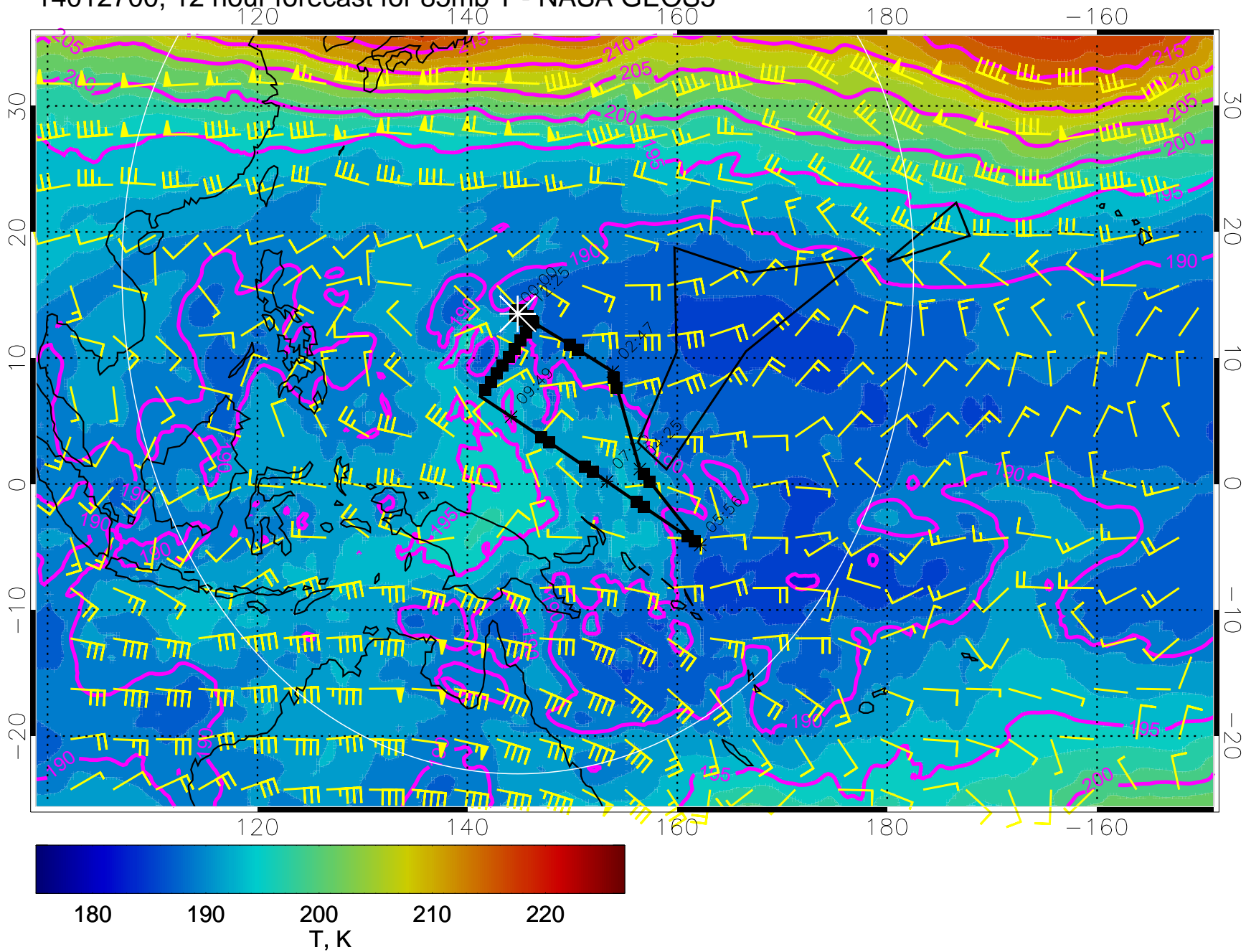


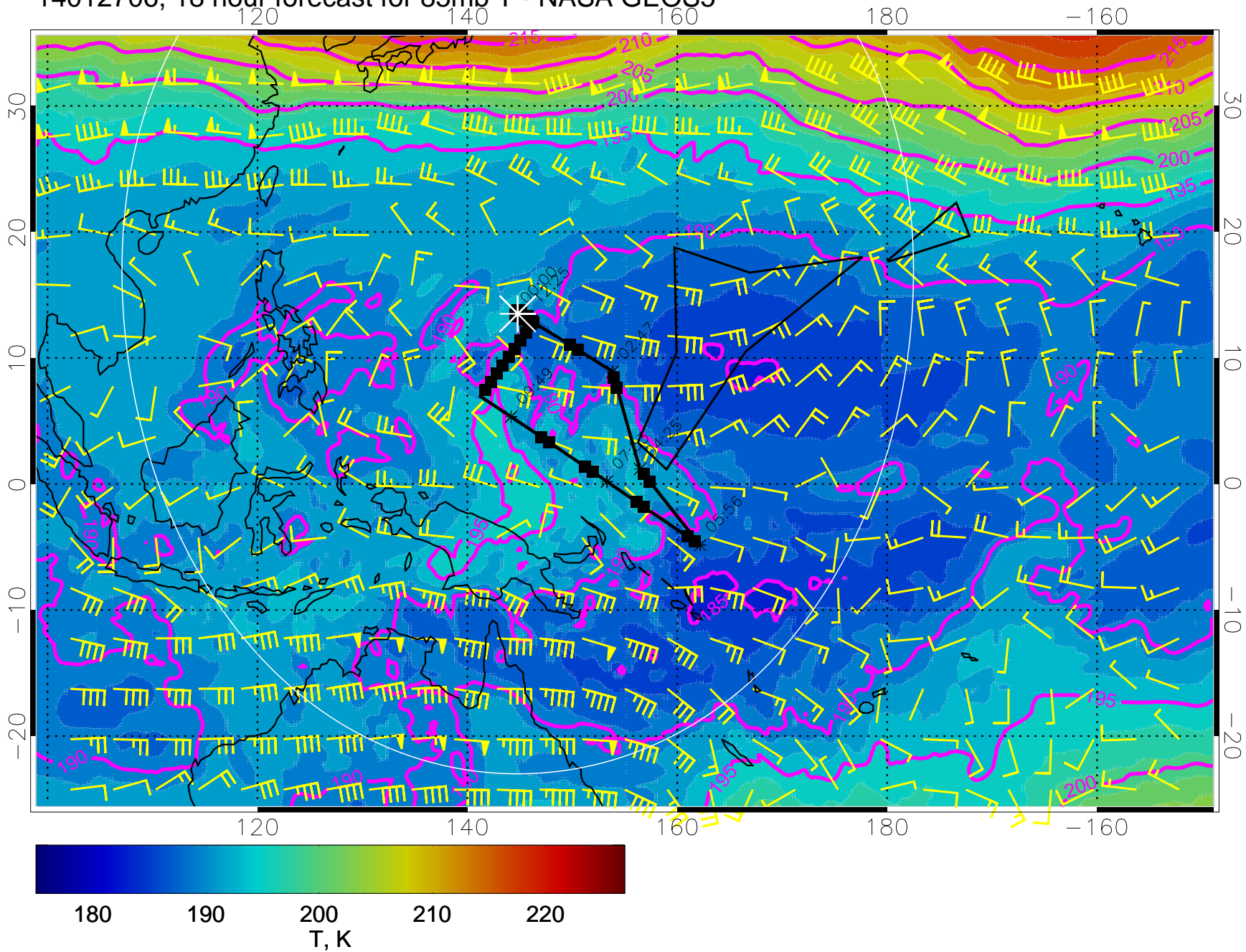
14012618, 6 hour forecast for 85mb T - NASA GEOS5



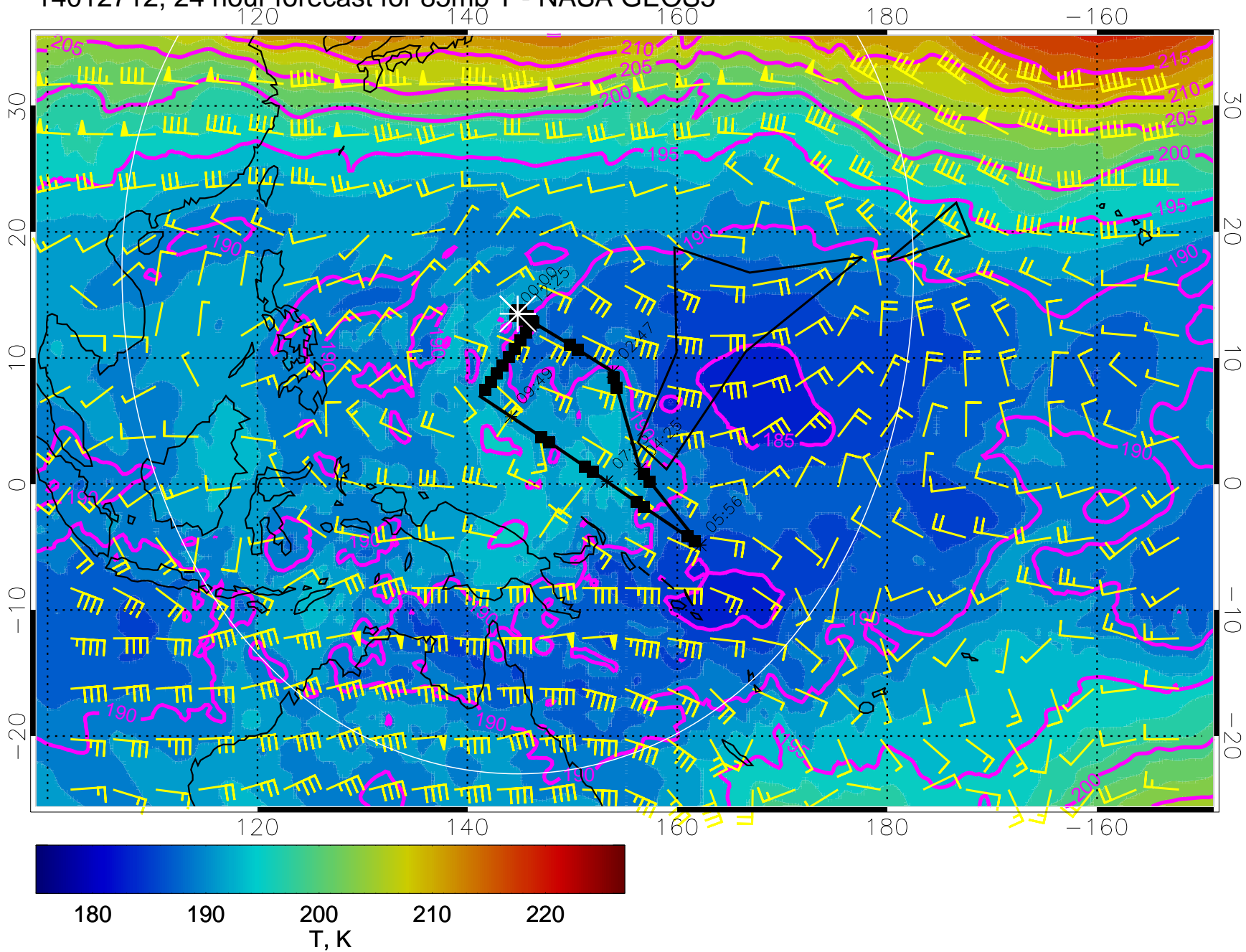
14012700, 12 hour forecast for 85mb T - NASA GEOS5



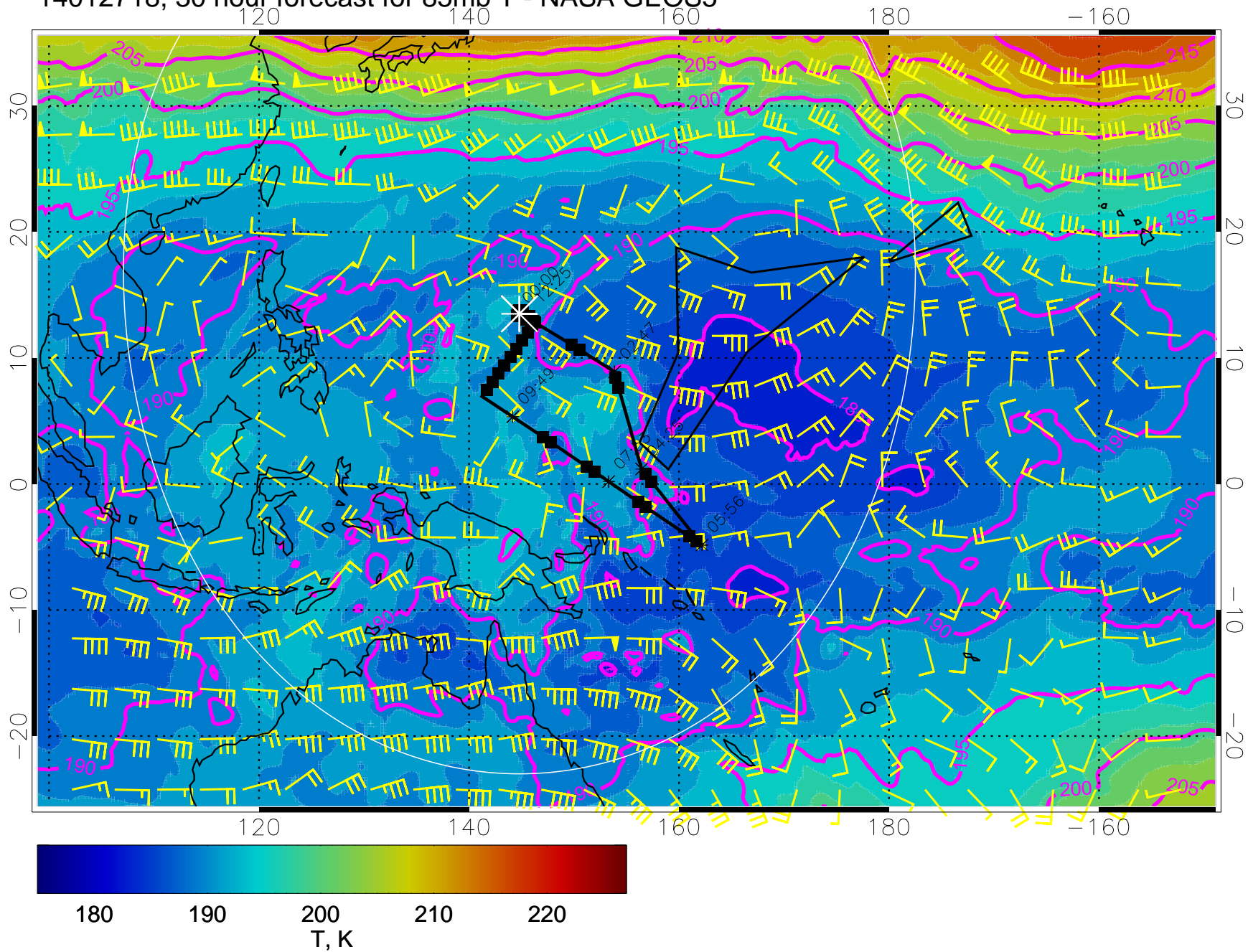
14012706, 18 hour forecast for 85mb T - NASA GEOS5



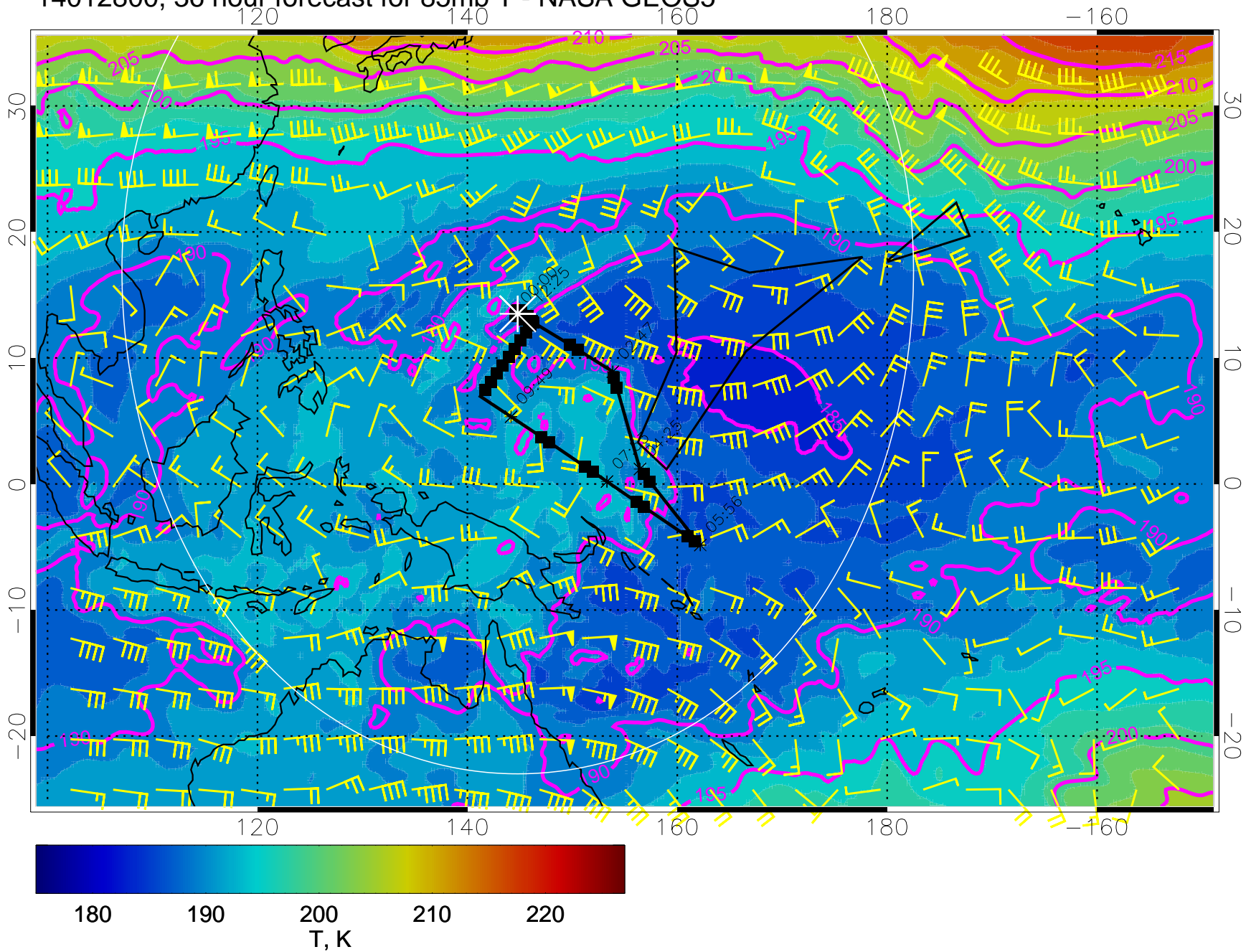
14012712, 24 hour forecast for 85mb T - NASA GEOS5



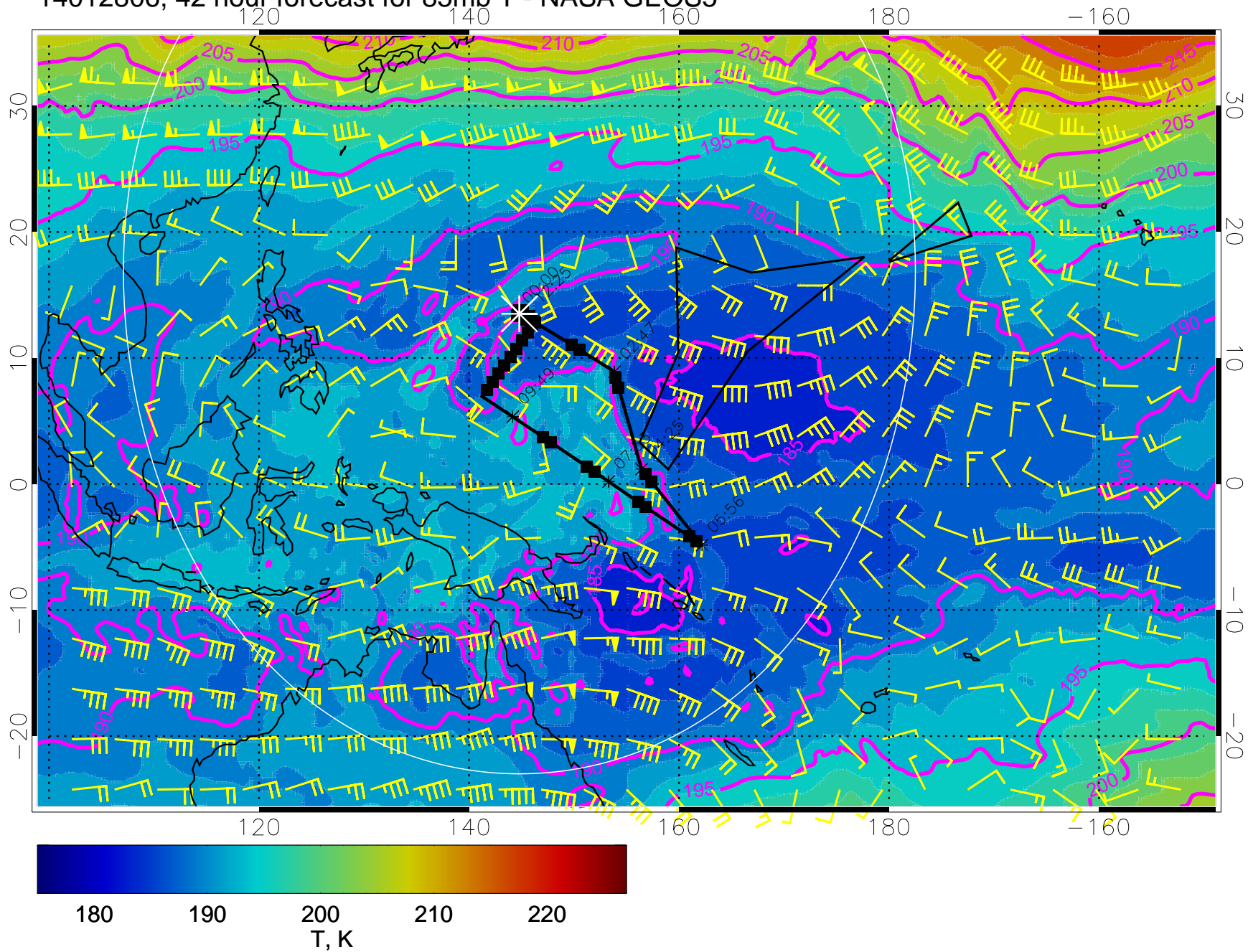
14012718, 30 hour forecast for 85mb T - NASA GEOS5



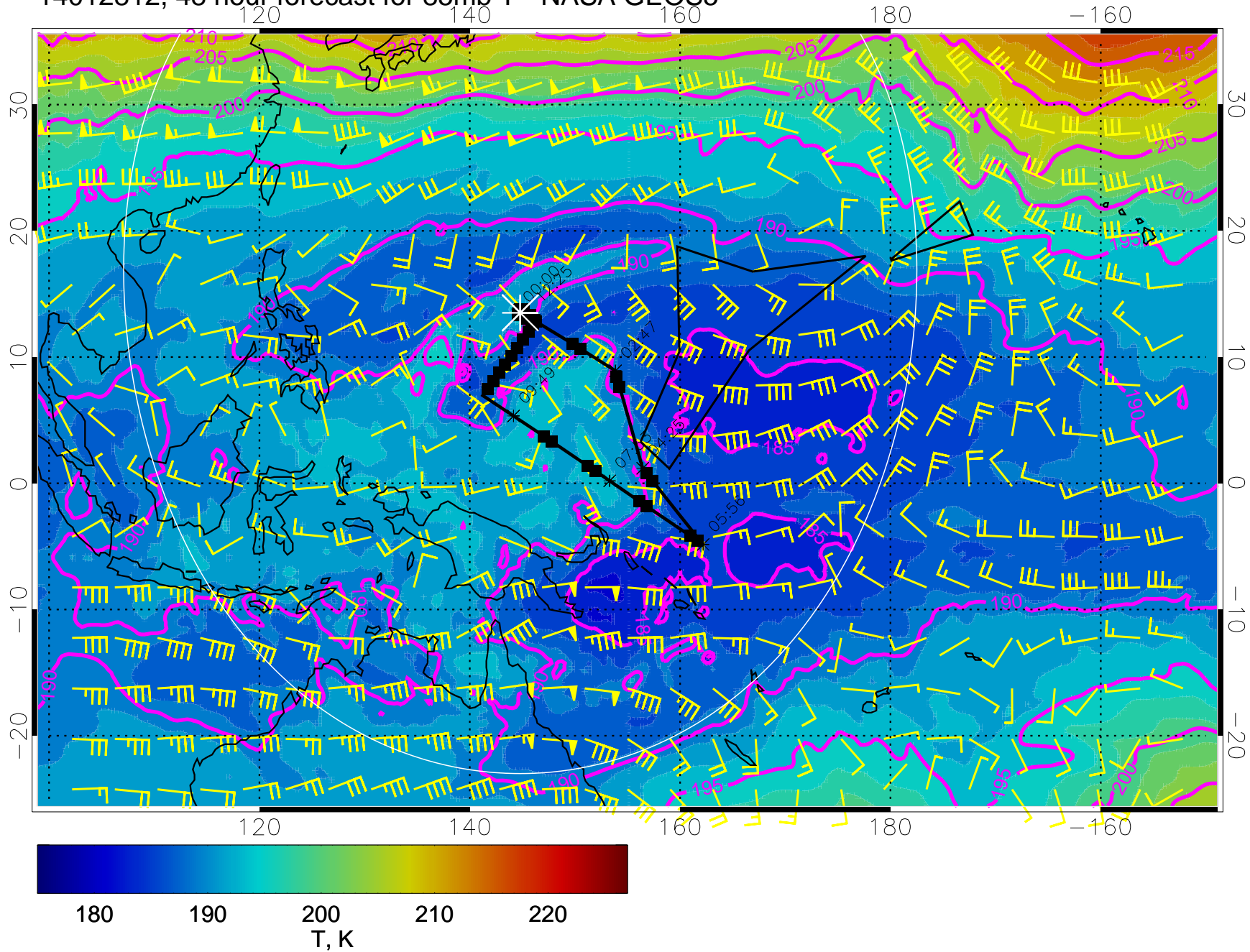
14012800, 36 hour forecast for 85mb T - NASA GEOS5



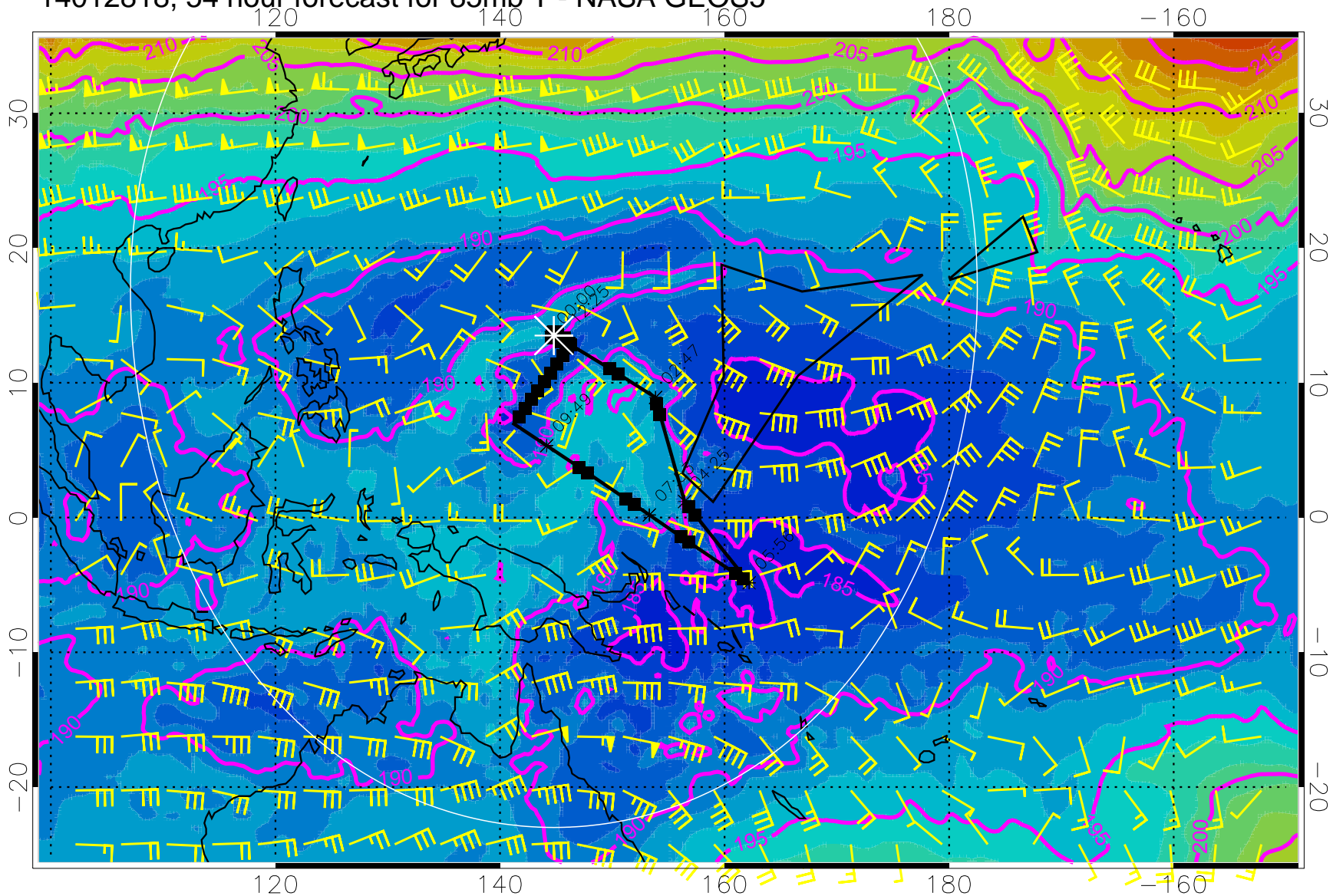
14012806, 42 hour forecast for 85mb T - NASA GEOS5



14012812, 48 hour forecast for 85mb T - NASA GEOS5

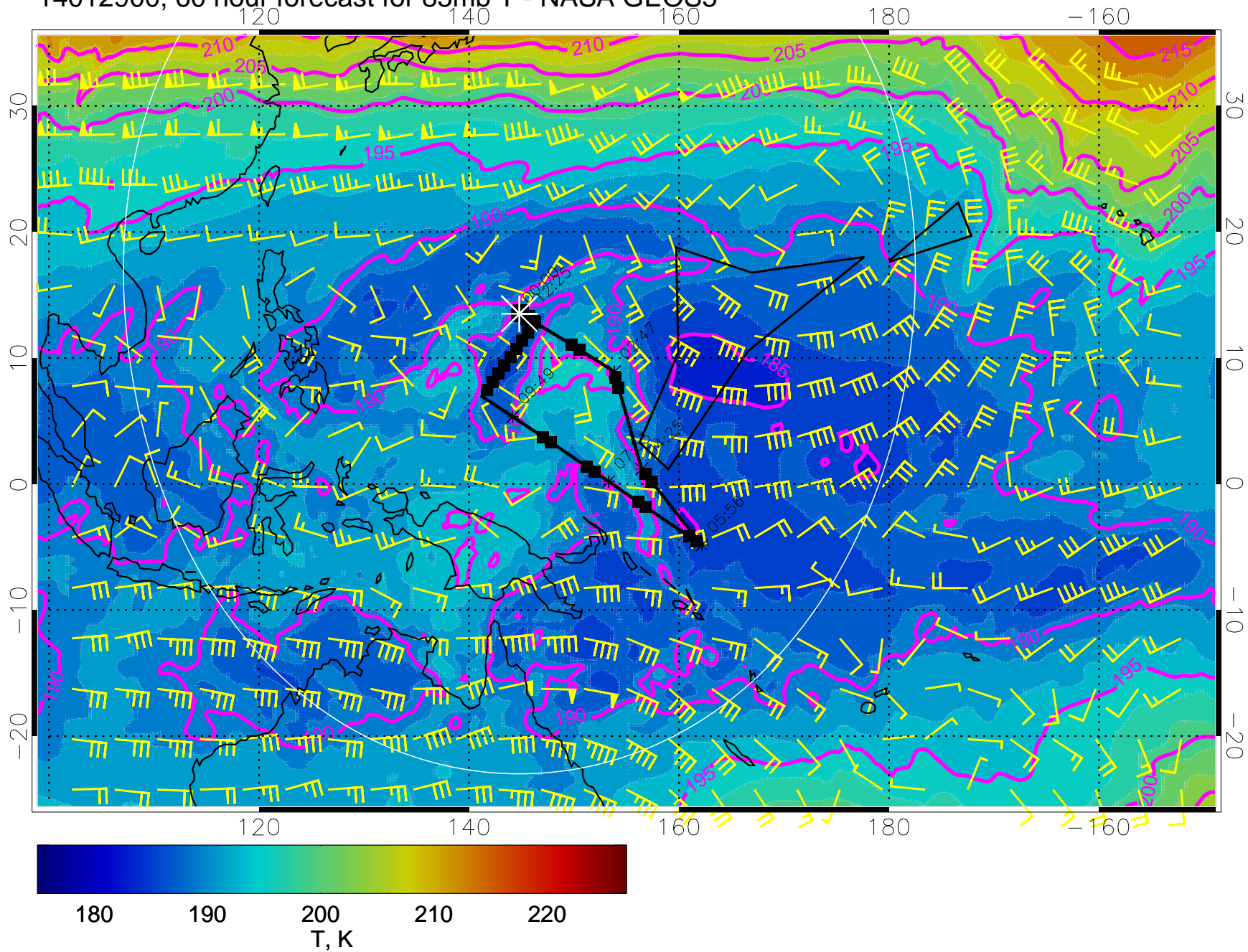


14012818, 54 hour forecast for 85mb T - NASA GEOS5

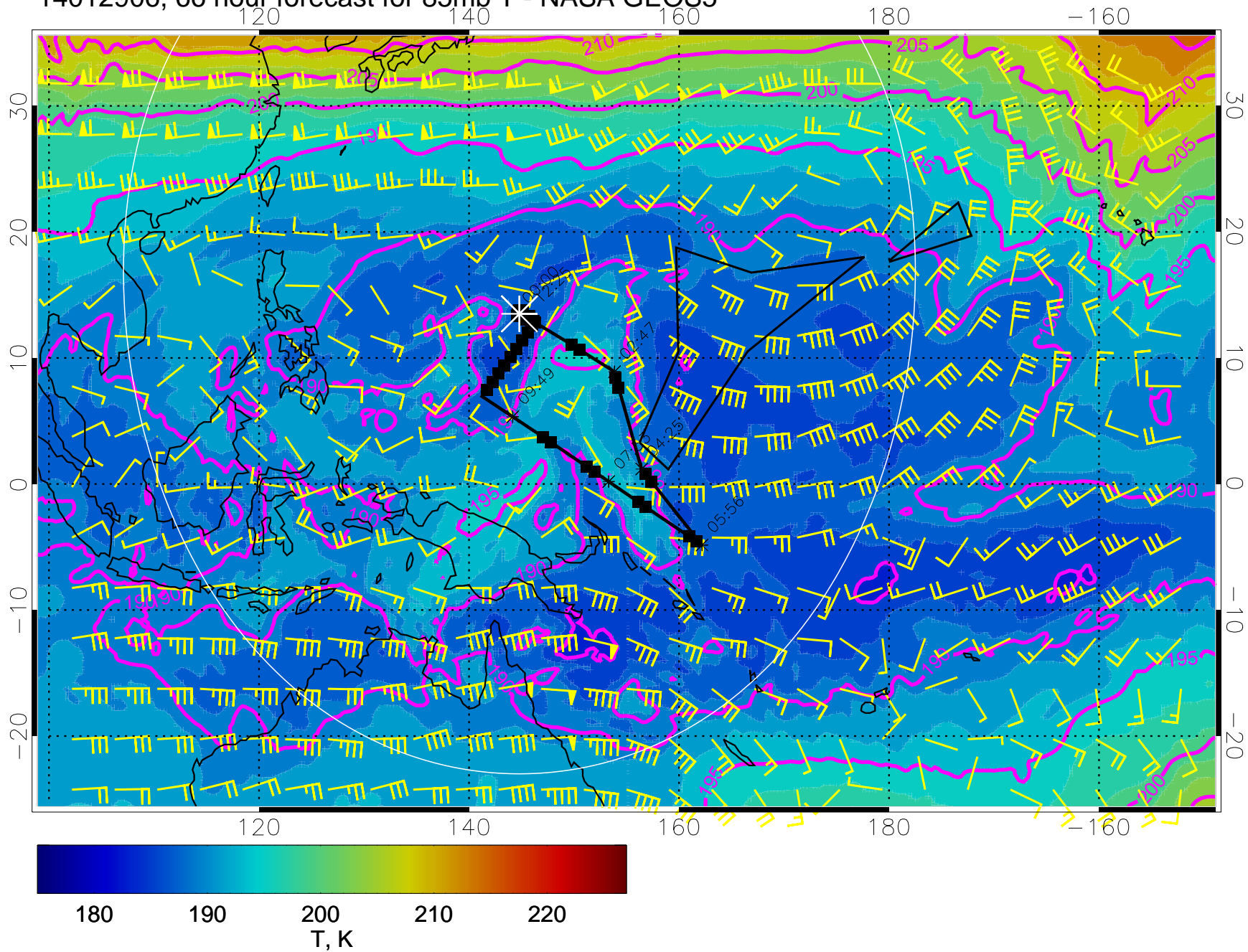


180 190 200 210 220
T, K

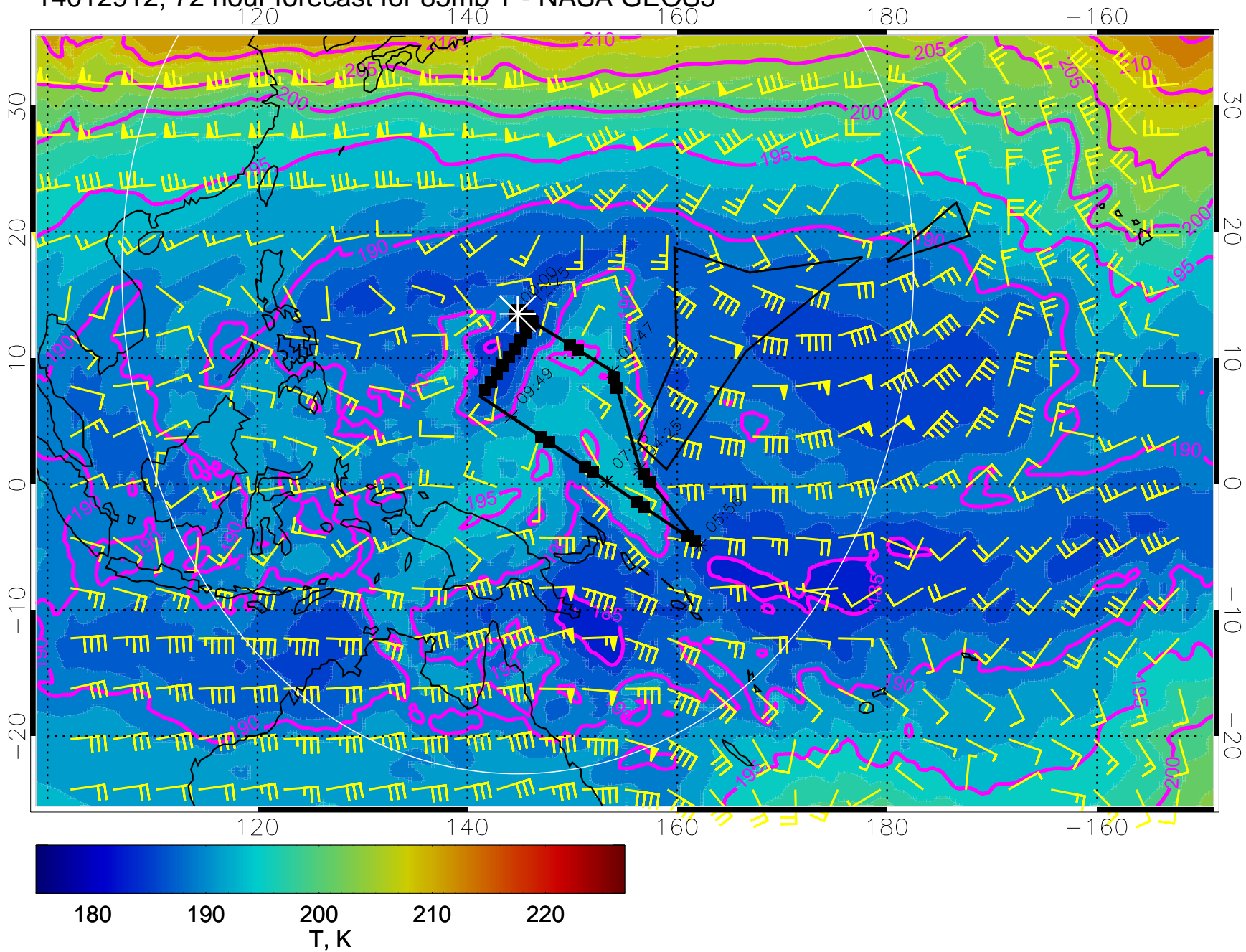
14012900, 60 hour forecast for 85mb T - NASA GEOS5



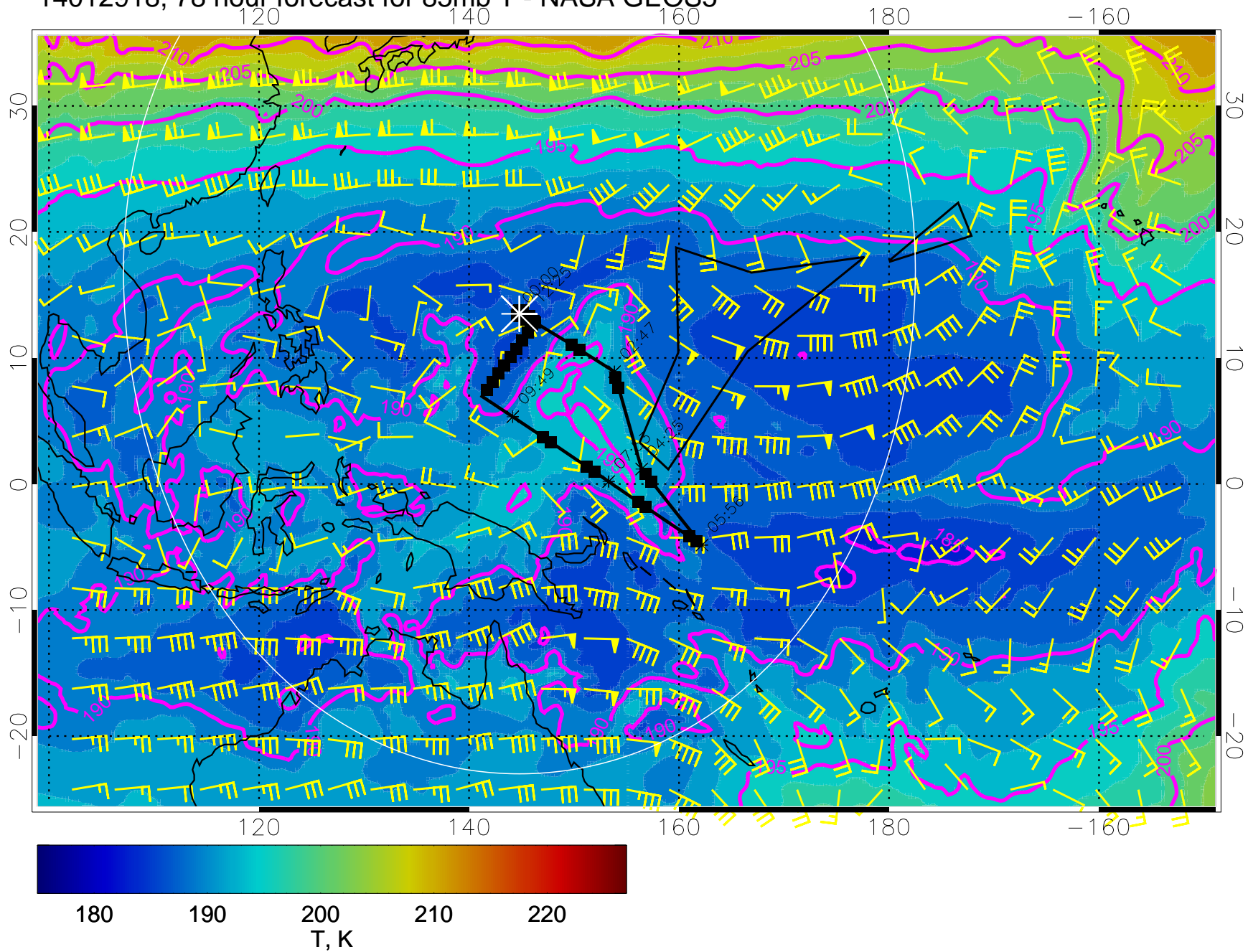
14012906, 66 hour forecast for 85mb T - NASA GEOS5



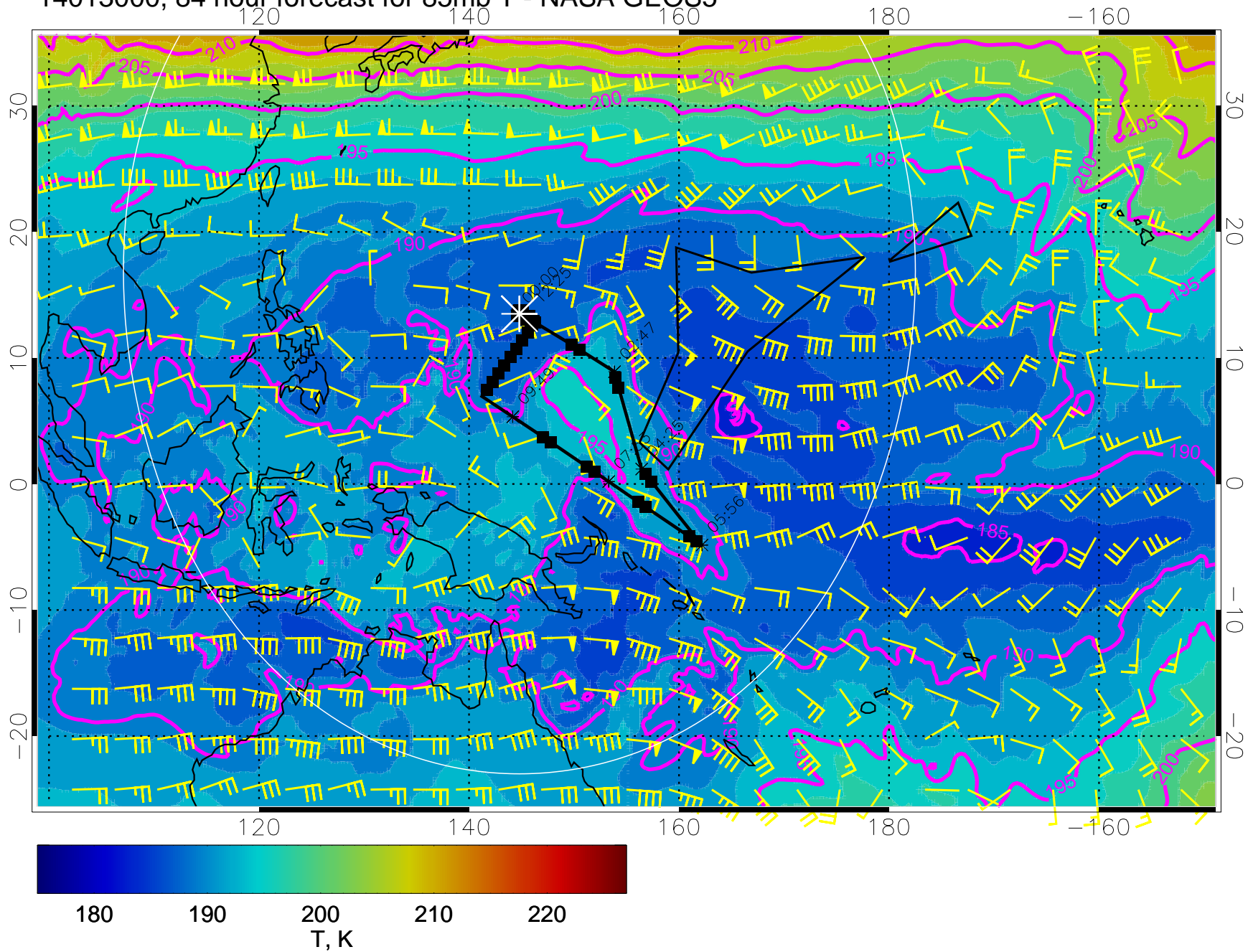
14012912, 72 hour forecast for 85mb T - NASA GEOS5



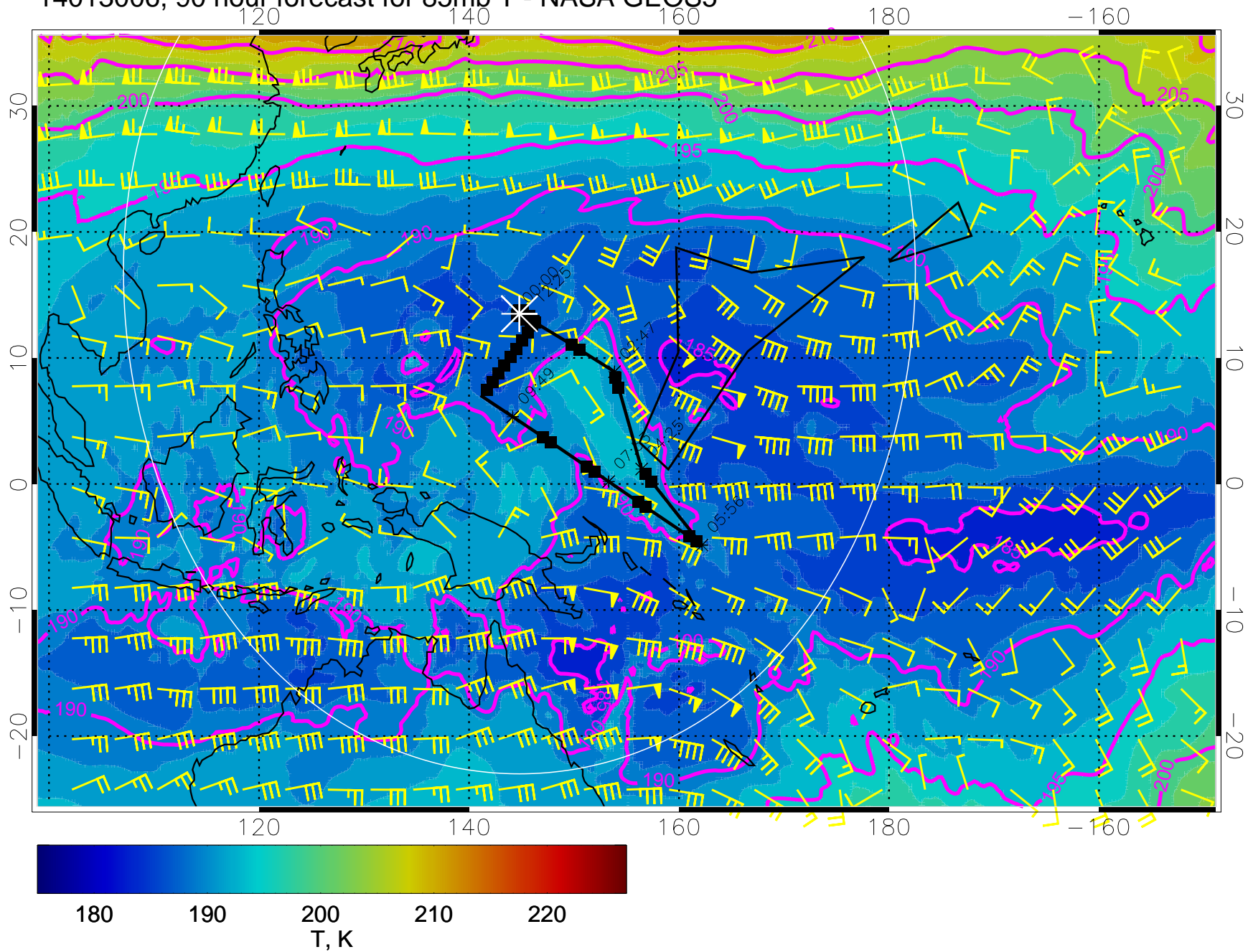
14012918, 78 hour forecast for 85mb T - NASA GEOS5



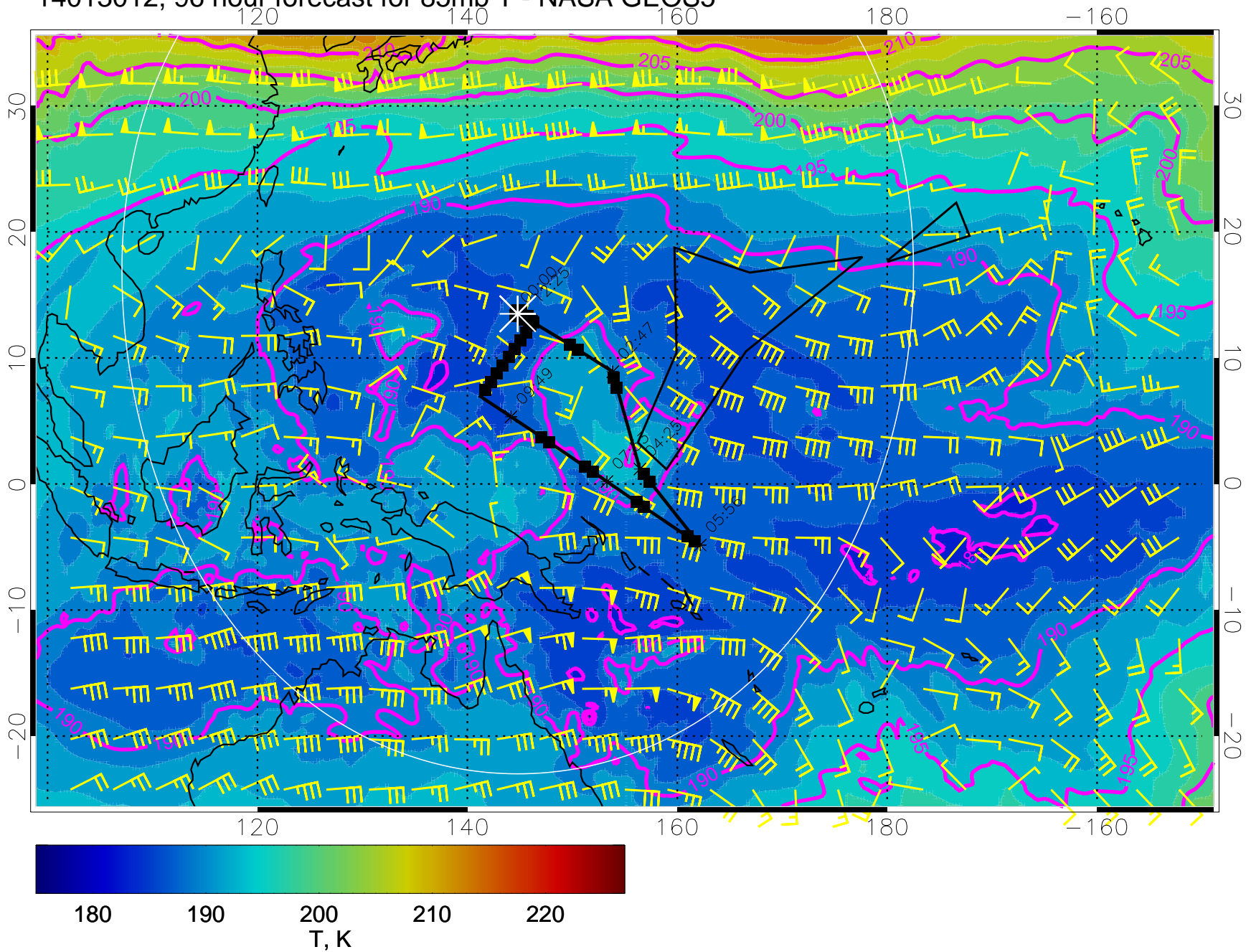
14013000, 84 hour forecast for 85mb T - NASA GEOS5



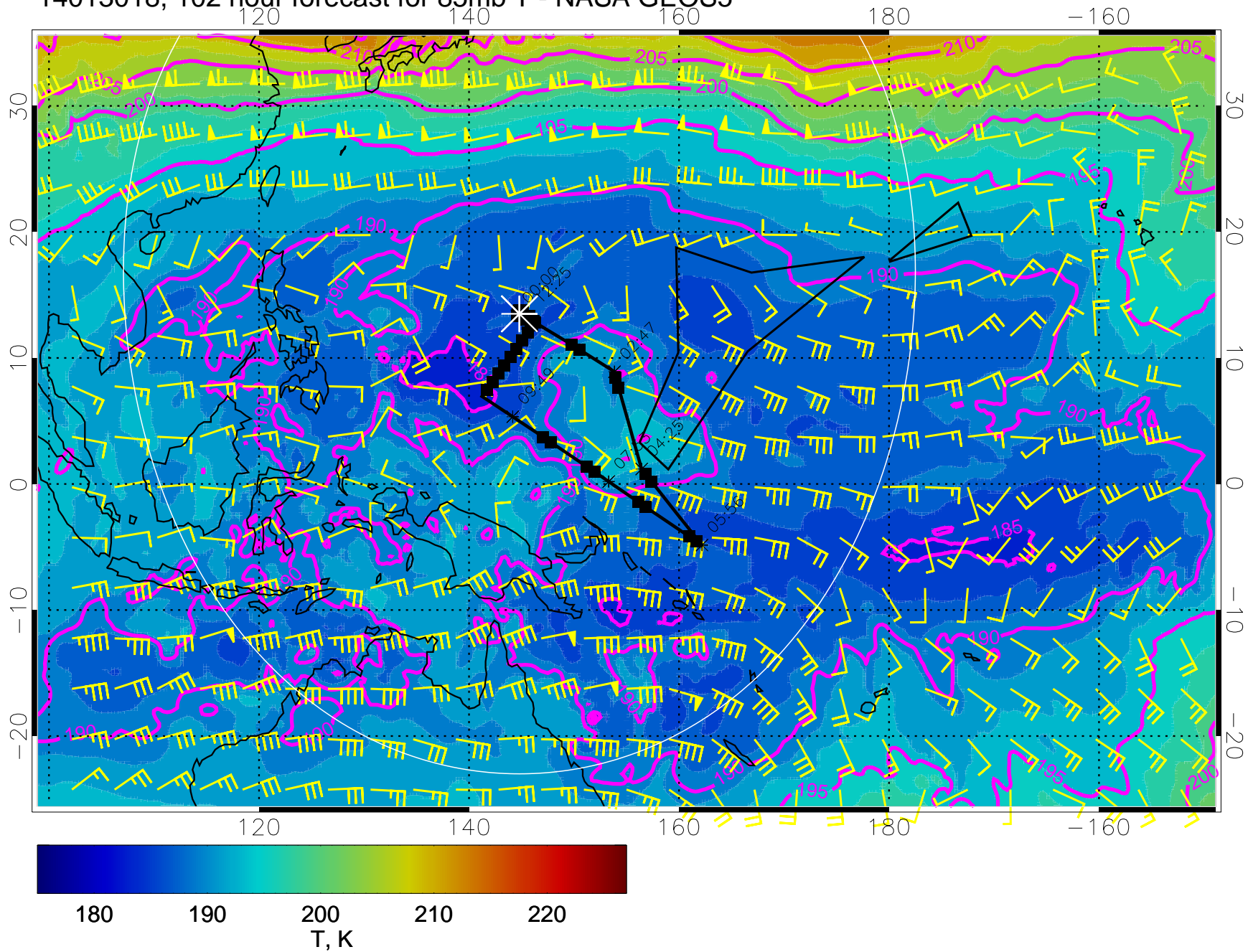
14013006, 90 hour forecast for 85mb T - NASA GEOS5



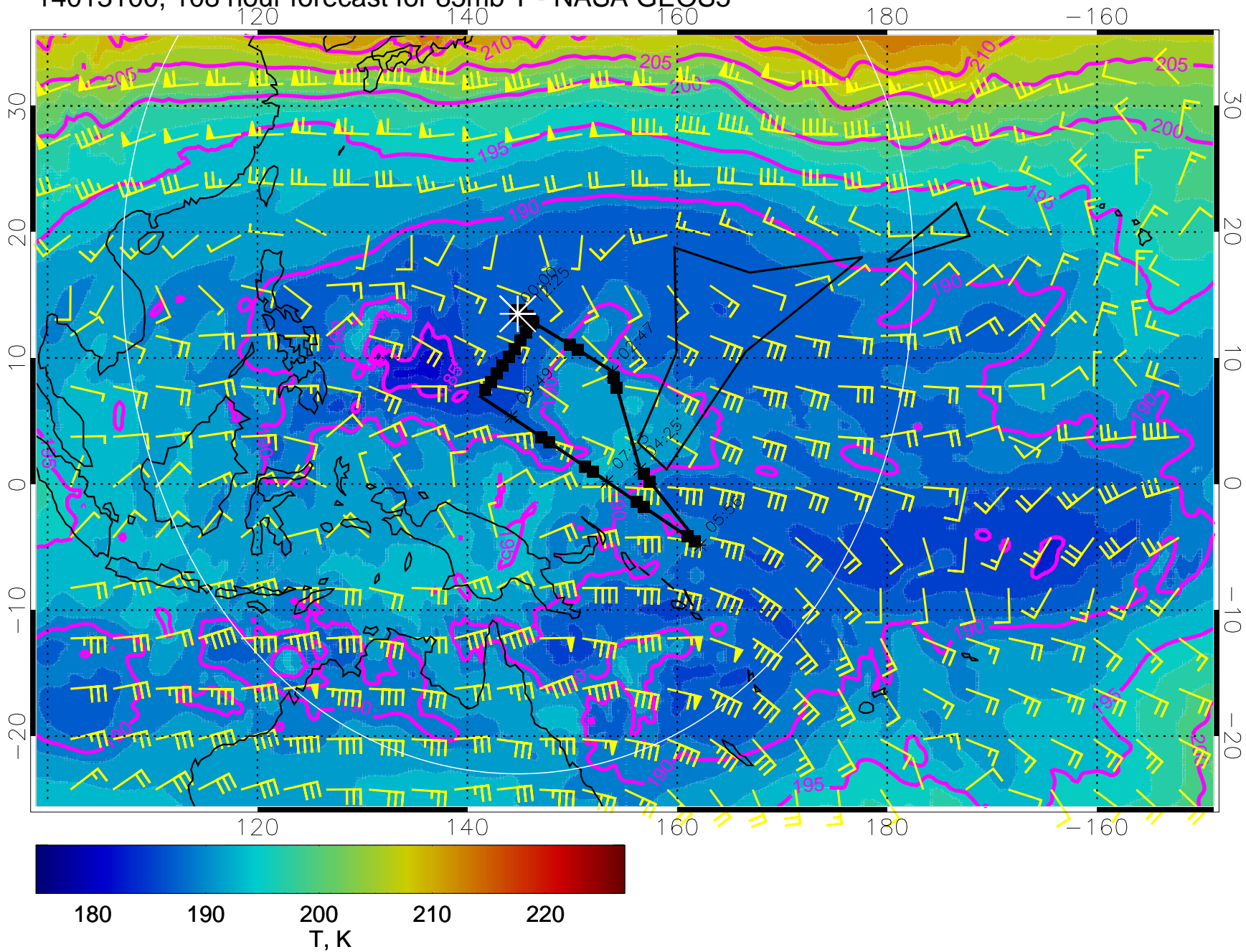
14013012, 96 hour forecast for 85mb T - NASA GEOS5



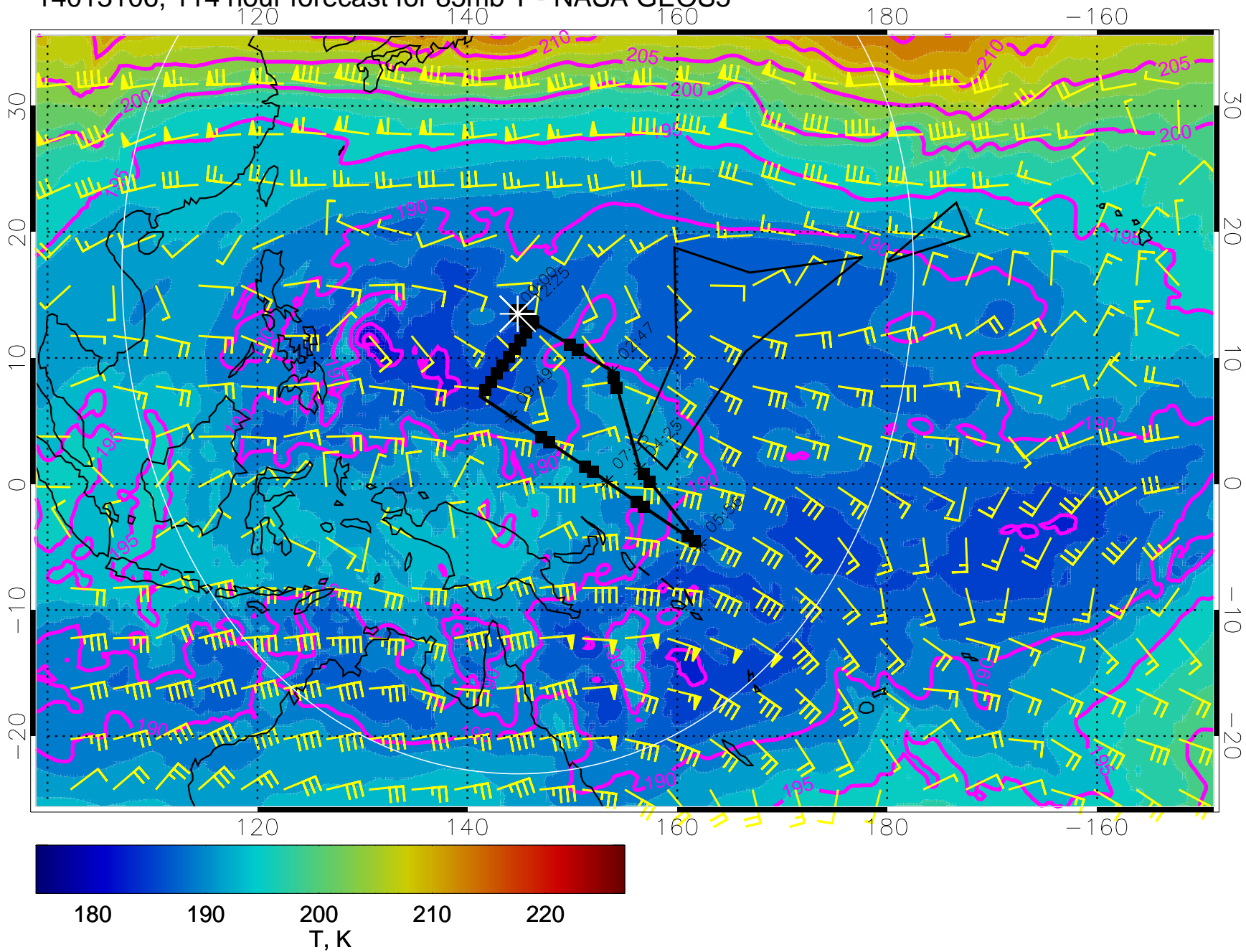
14013018, 102 hour forecast for 85mb T - NASA GEOS5



14013100, 108 hour forecast for 85mb T - NASA GEOS5



14013106, 114 hour forecast for 85mb T - NASA GEOS5



14013112, 120 hour forecast for 85mb T - NASA GEOS5

