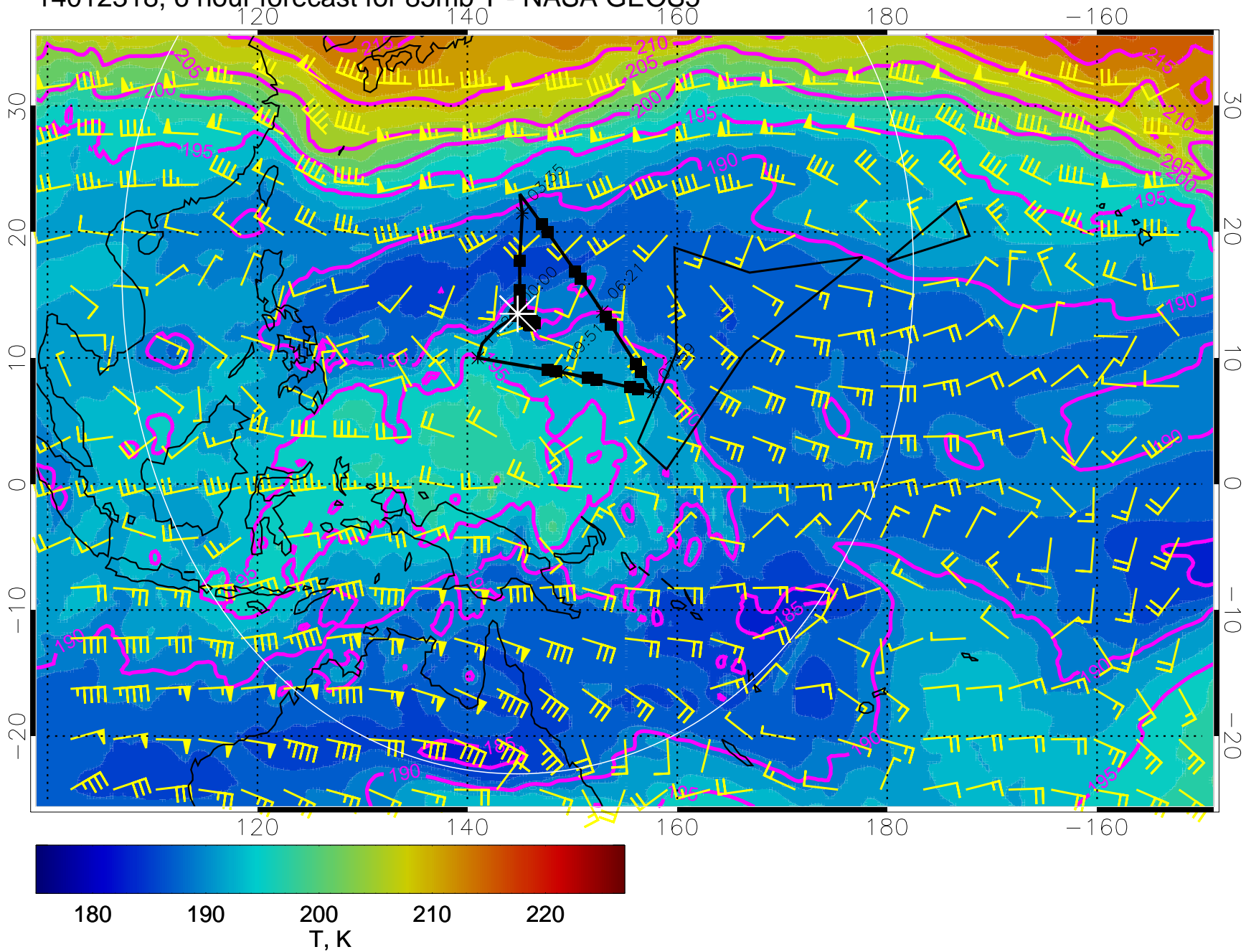
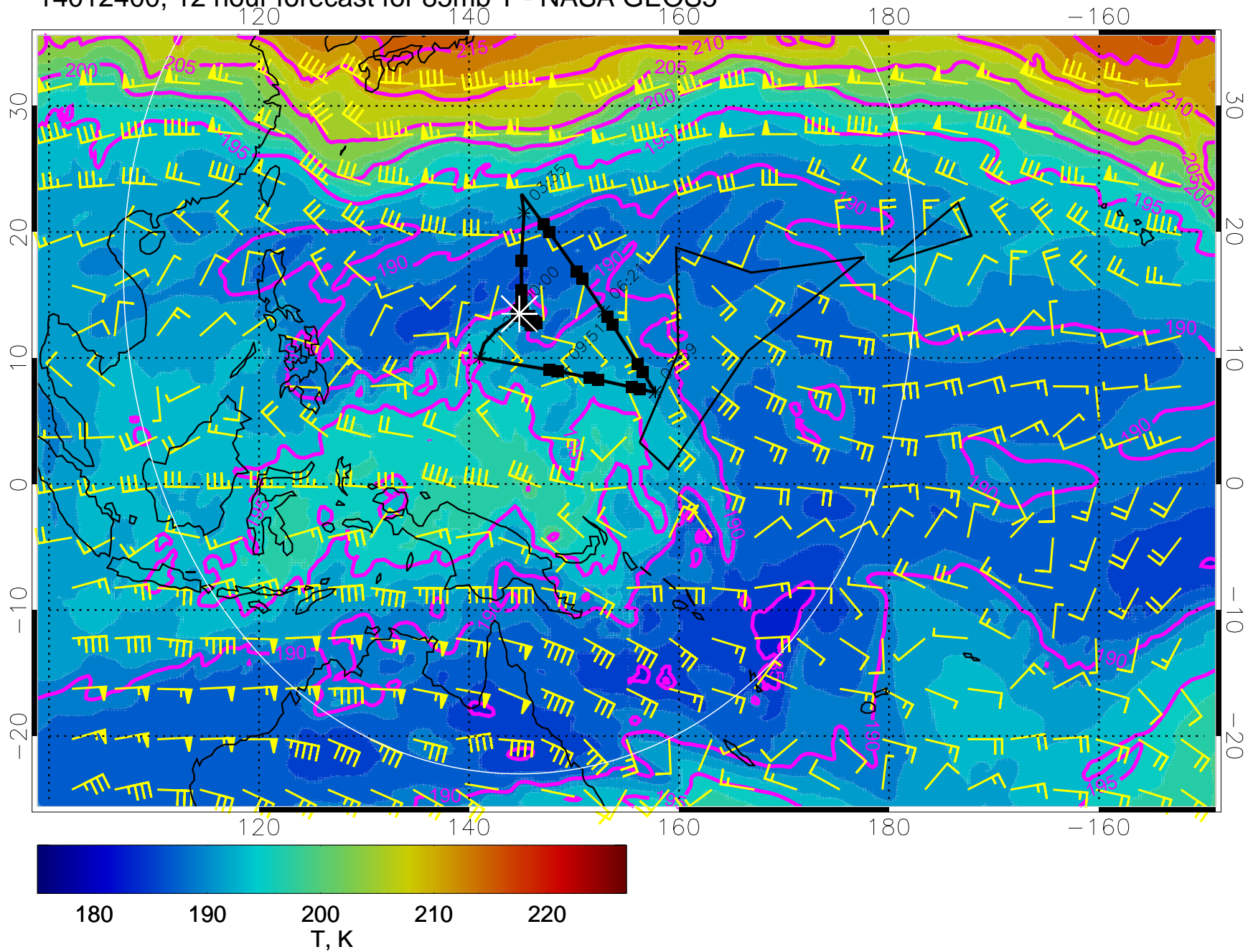


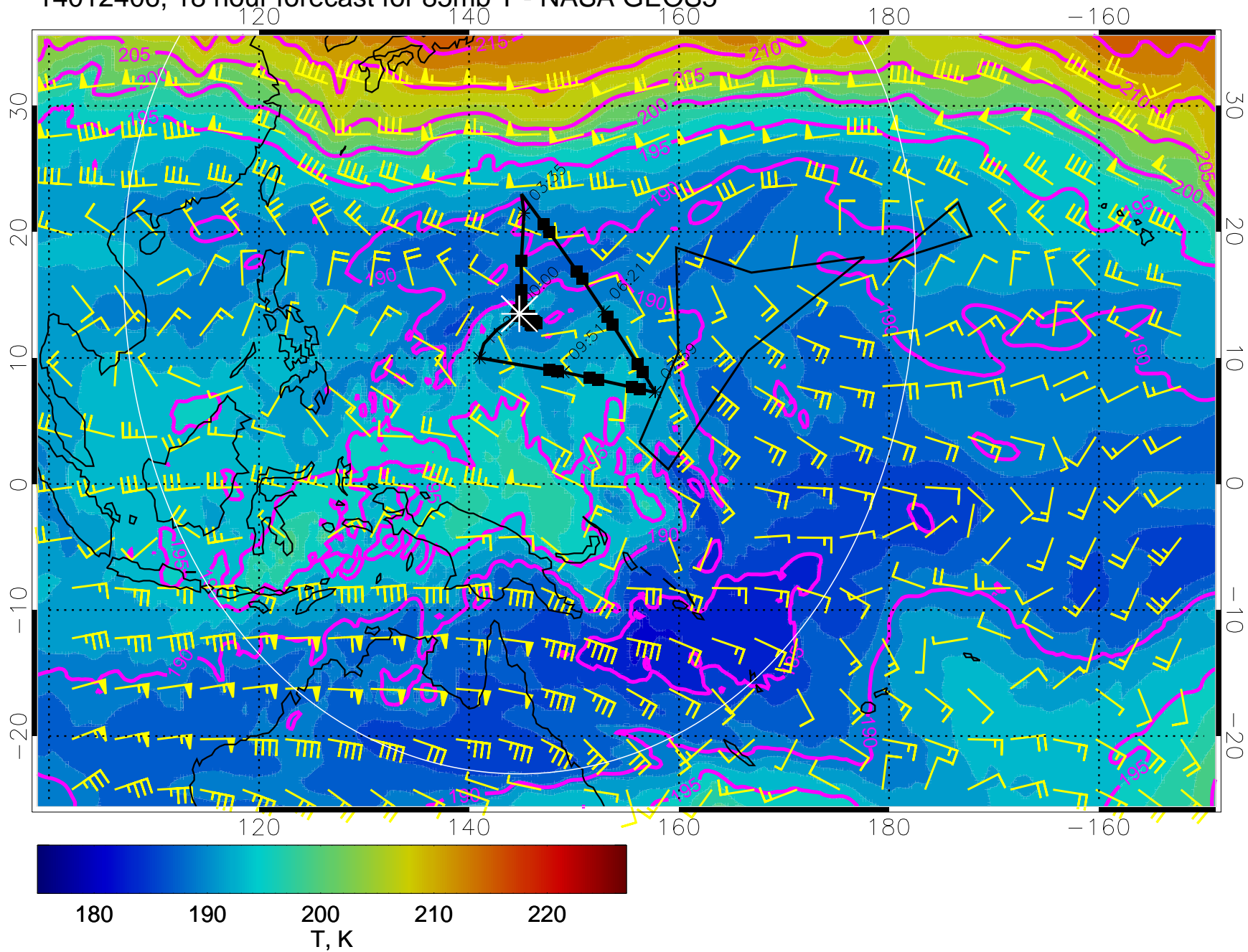
14012318, 6 hour forecast for 85mb T - NASA GEOS5



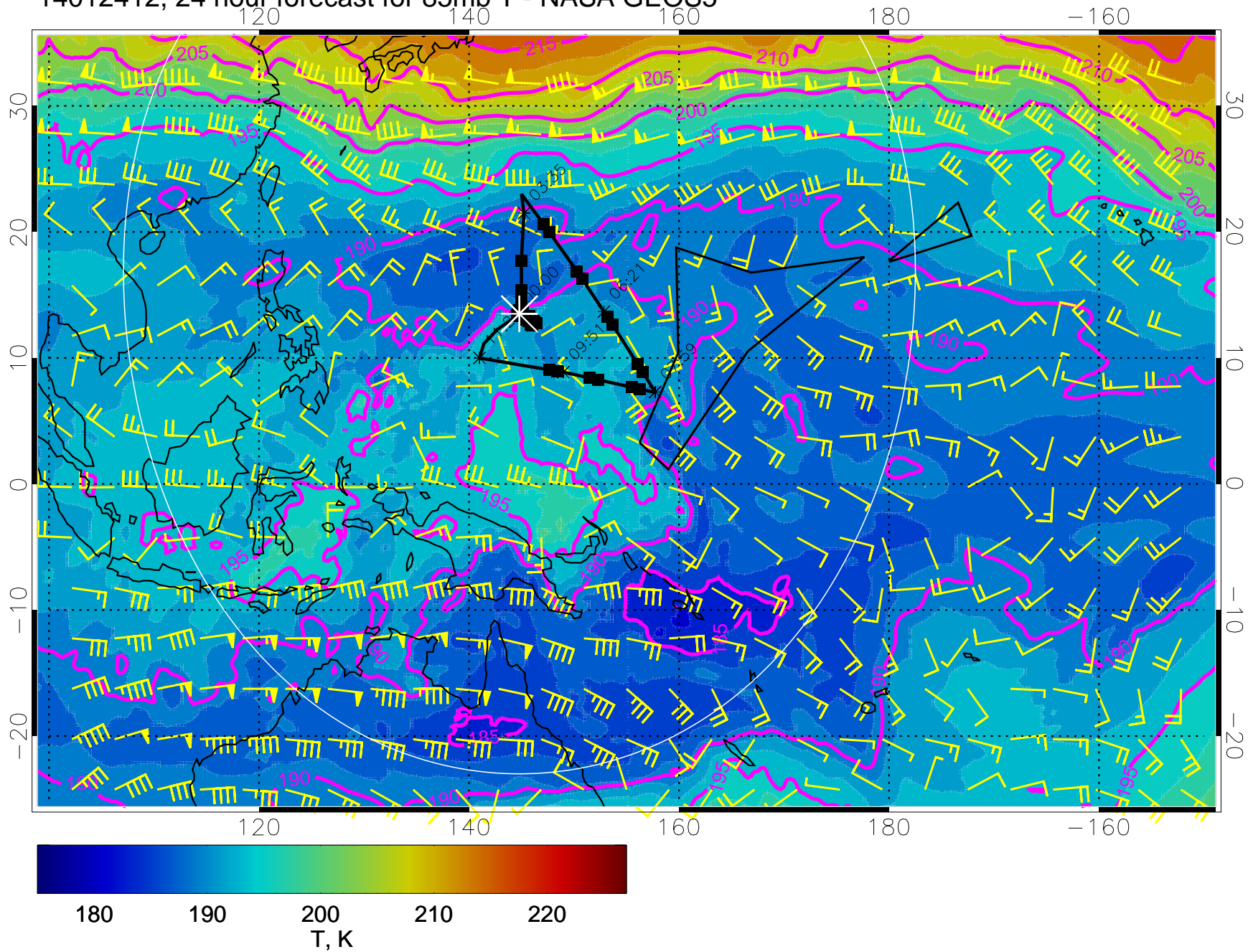
14012400, 12 hour forecast for 85mb T - NASA GEOS5



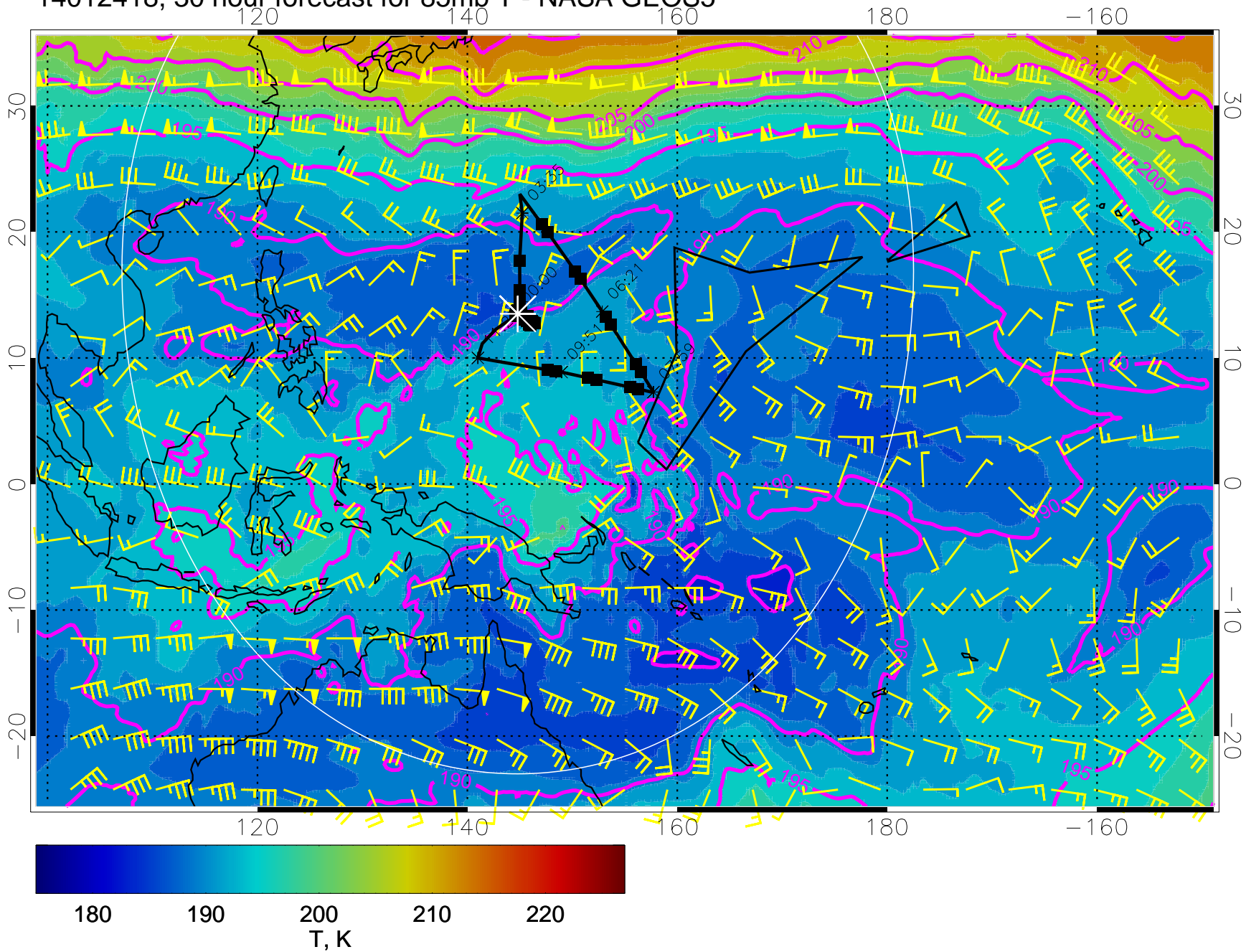
14012406, 18 hour forecast for 85mb T - NASA GEOS5



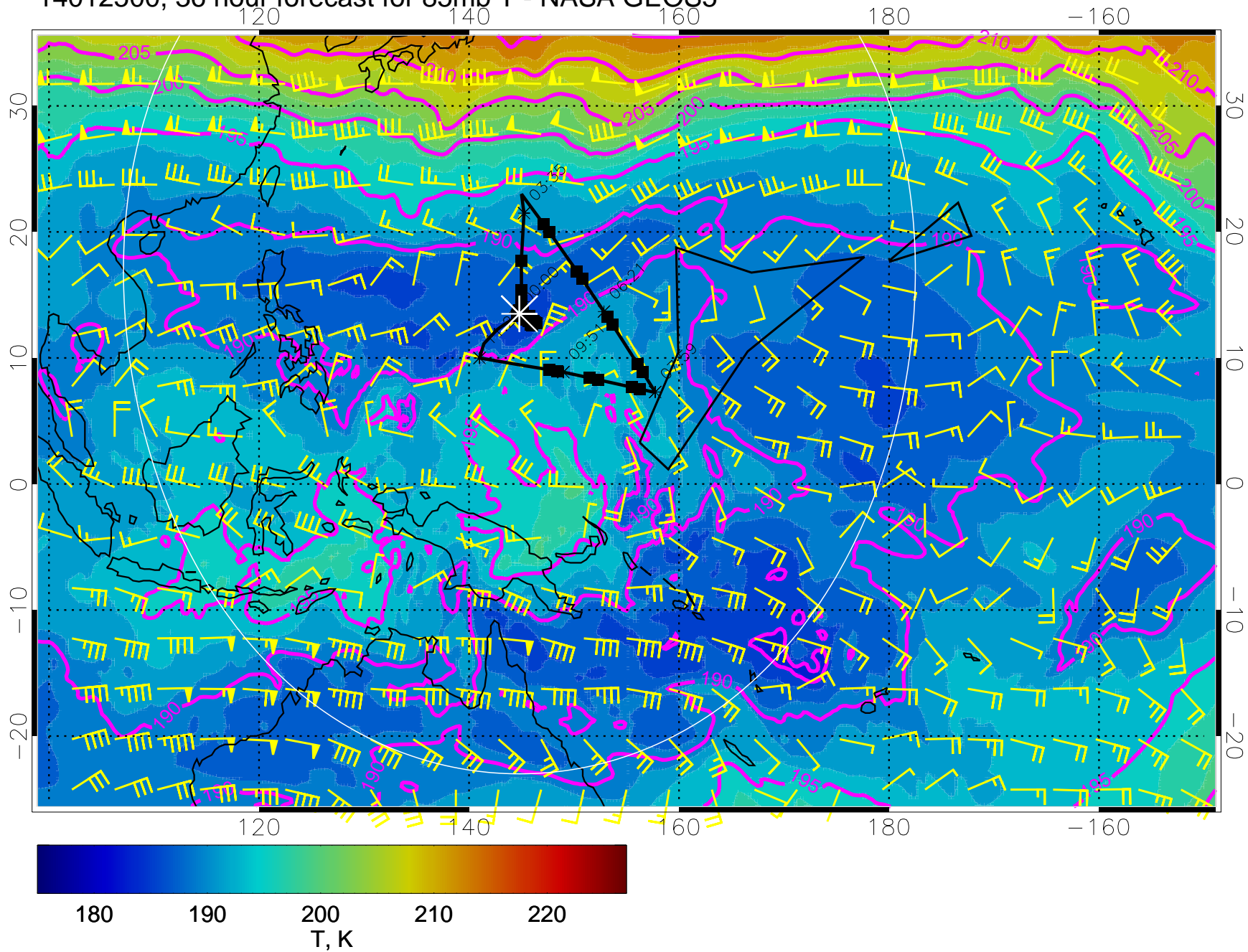
14012412, 24 hour forecast for 85mb T - NASA GEOS5



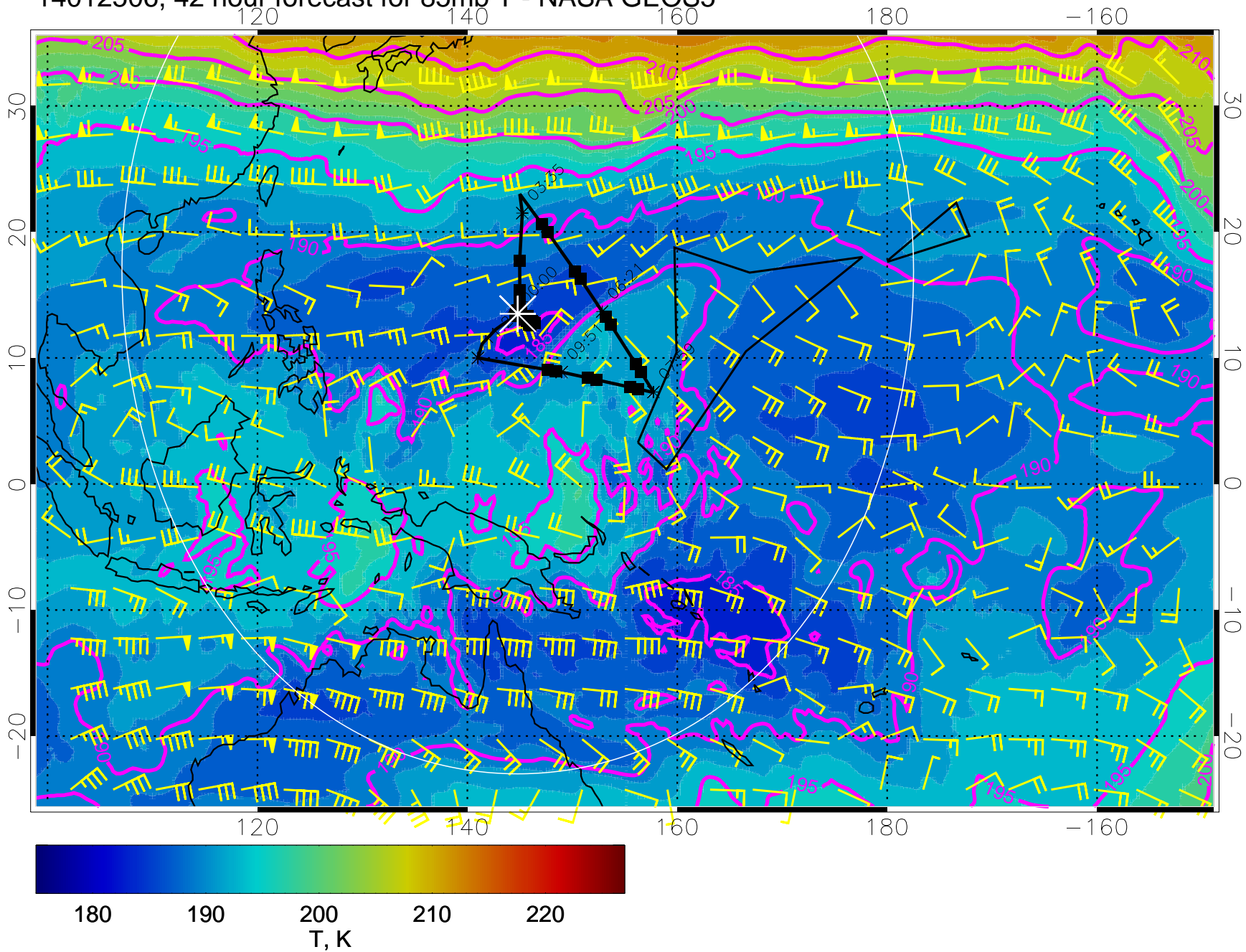
14012418, 30 hour forecast for 85mb T - NASA GEOS5



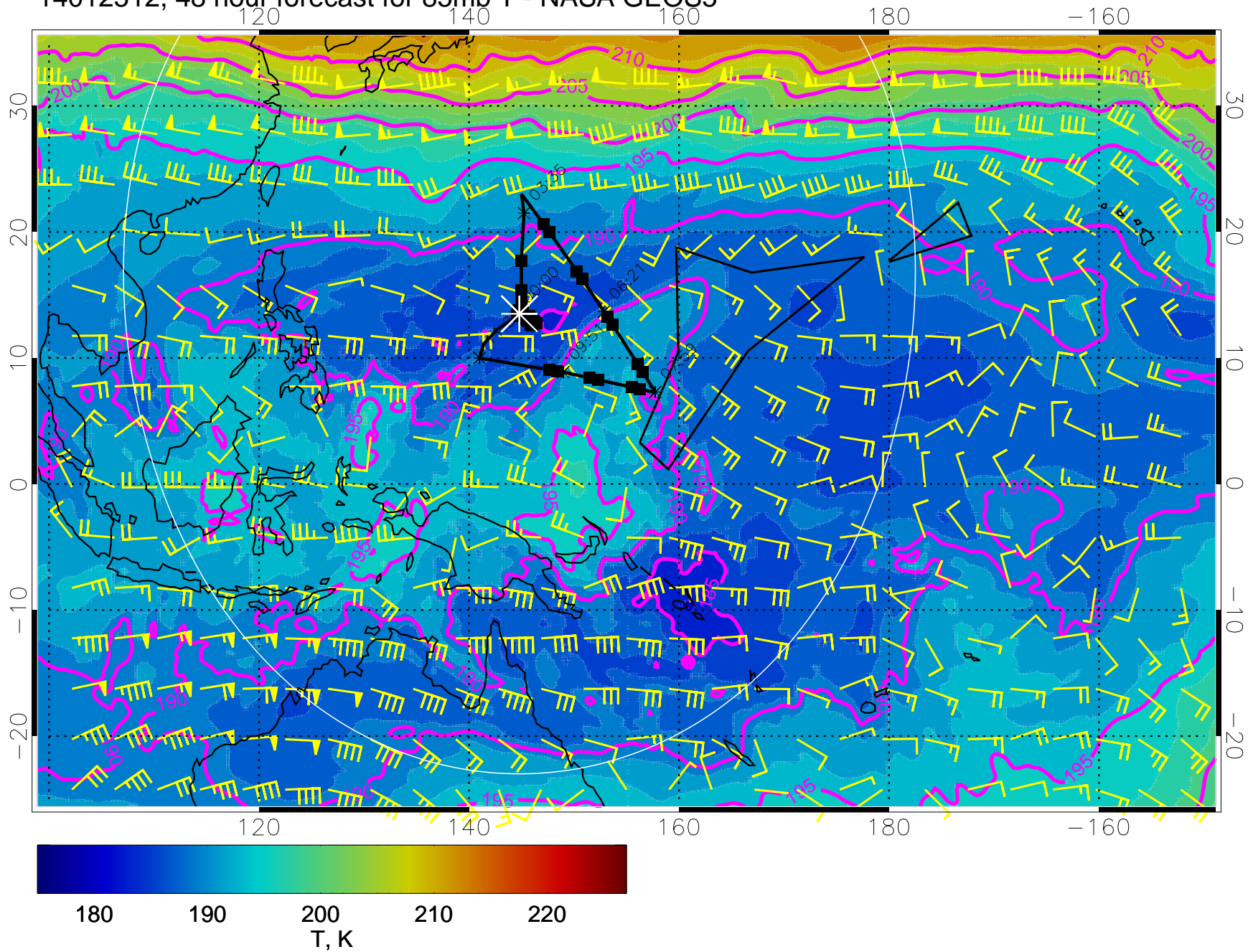
14012500, 36 hour forecast for 85mb T - NASA GEOS5



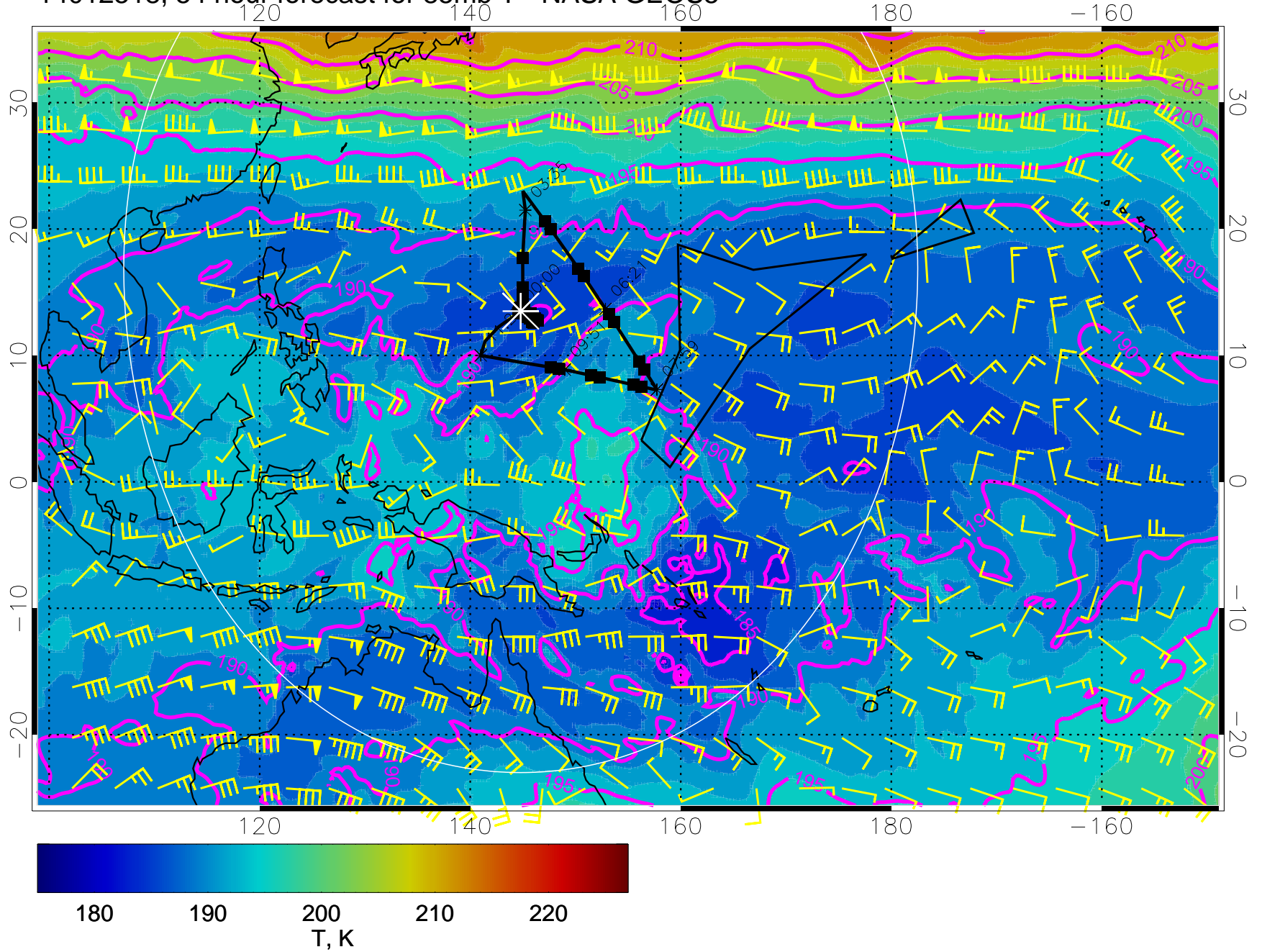
14012506, 42 hour forecast for 85mb T - NASA GEOS5



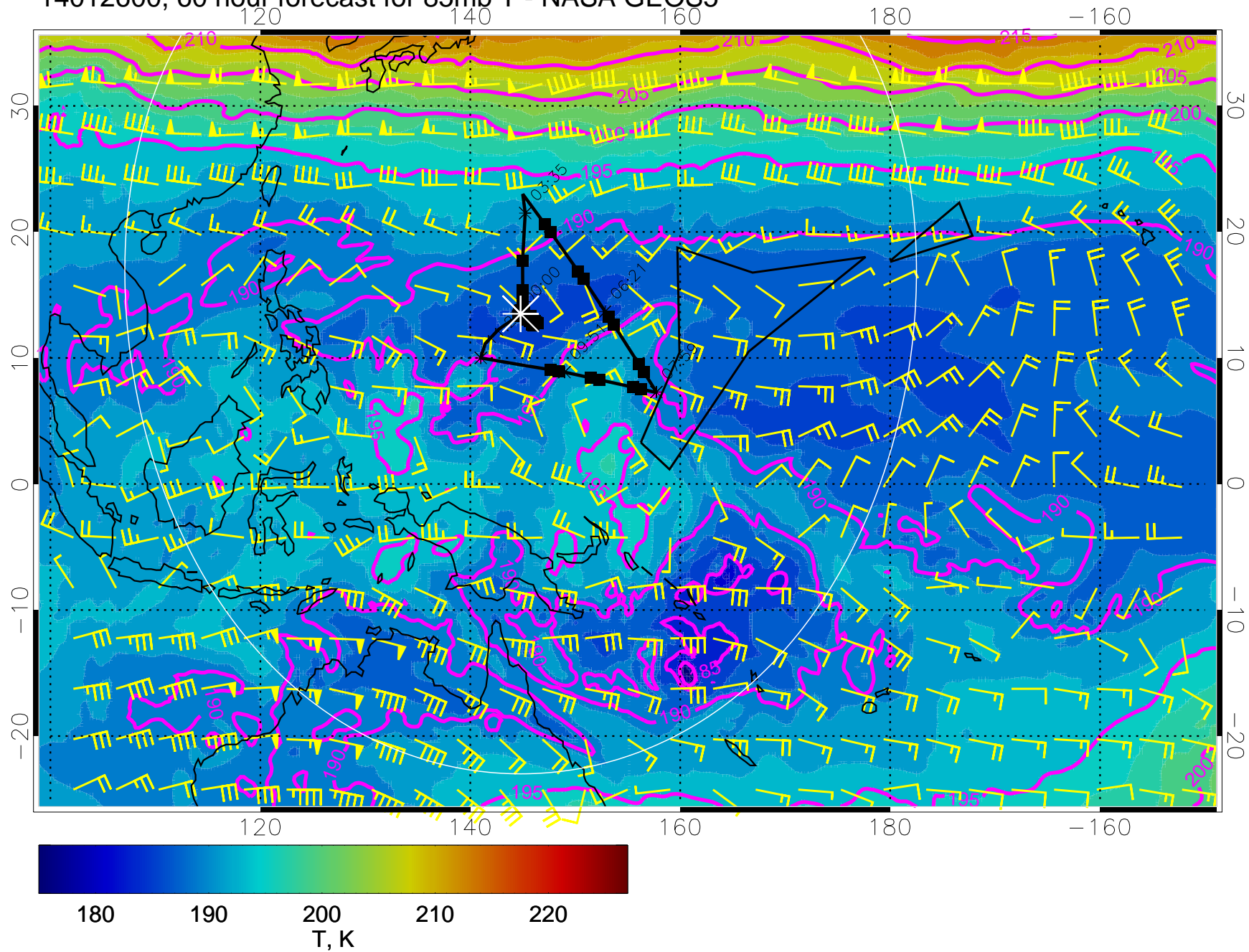
14012512, 48 hour forecast for 85mb T - NASA GEOS5



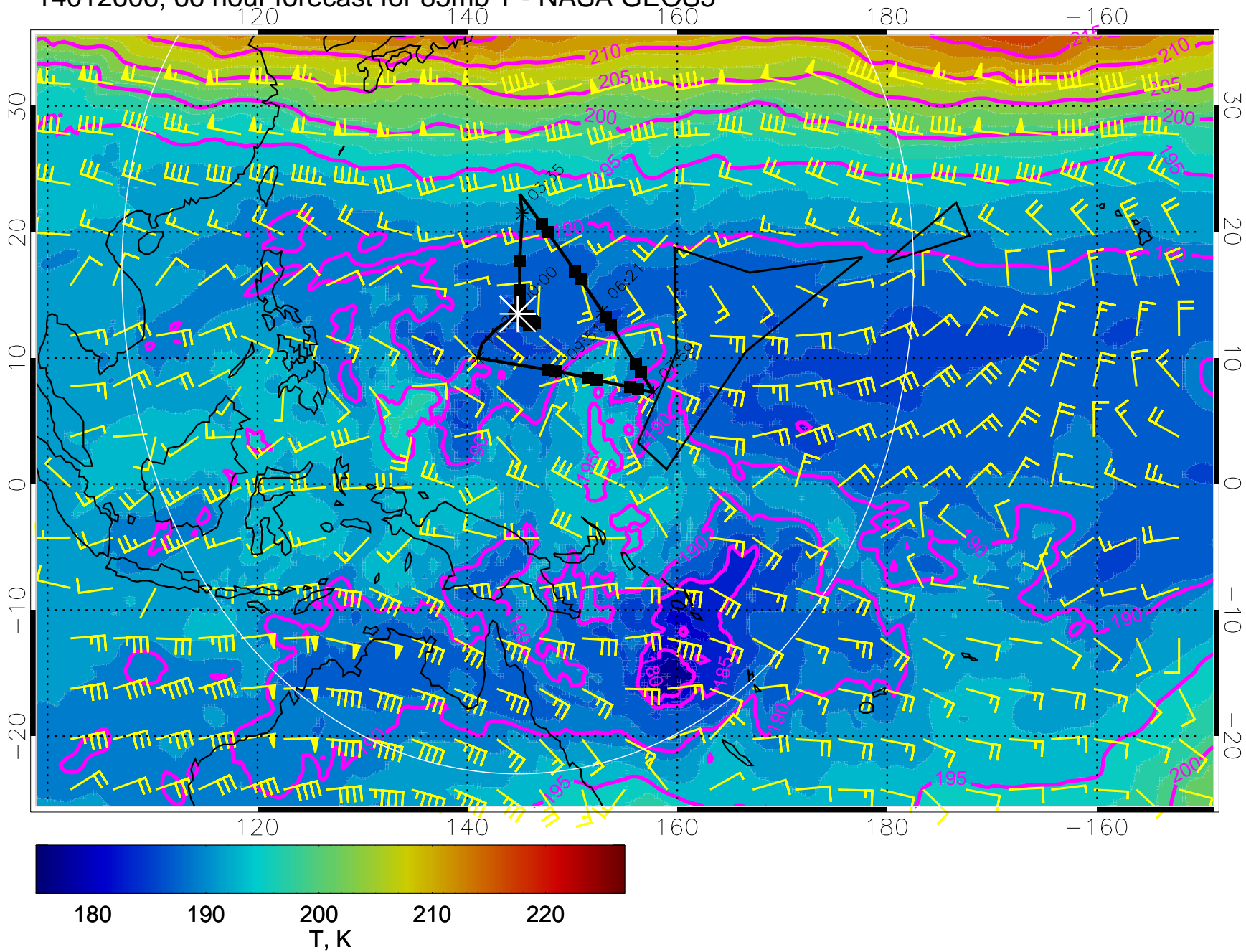
14012518, 54 hour forecast for 85mb T - NASA GEOS5



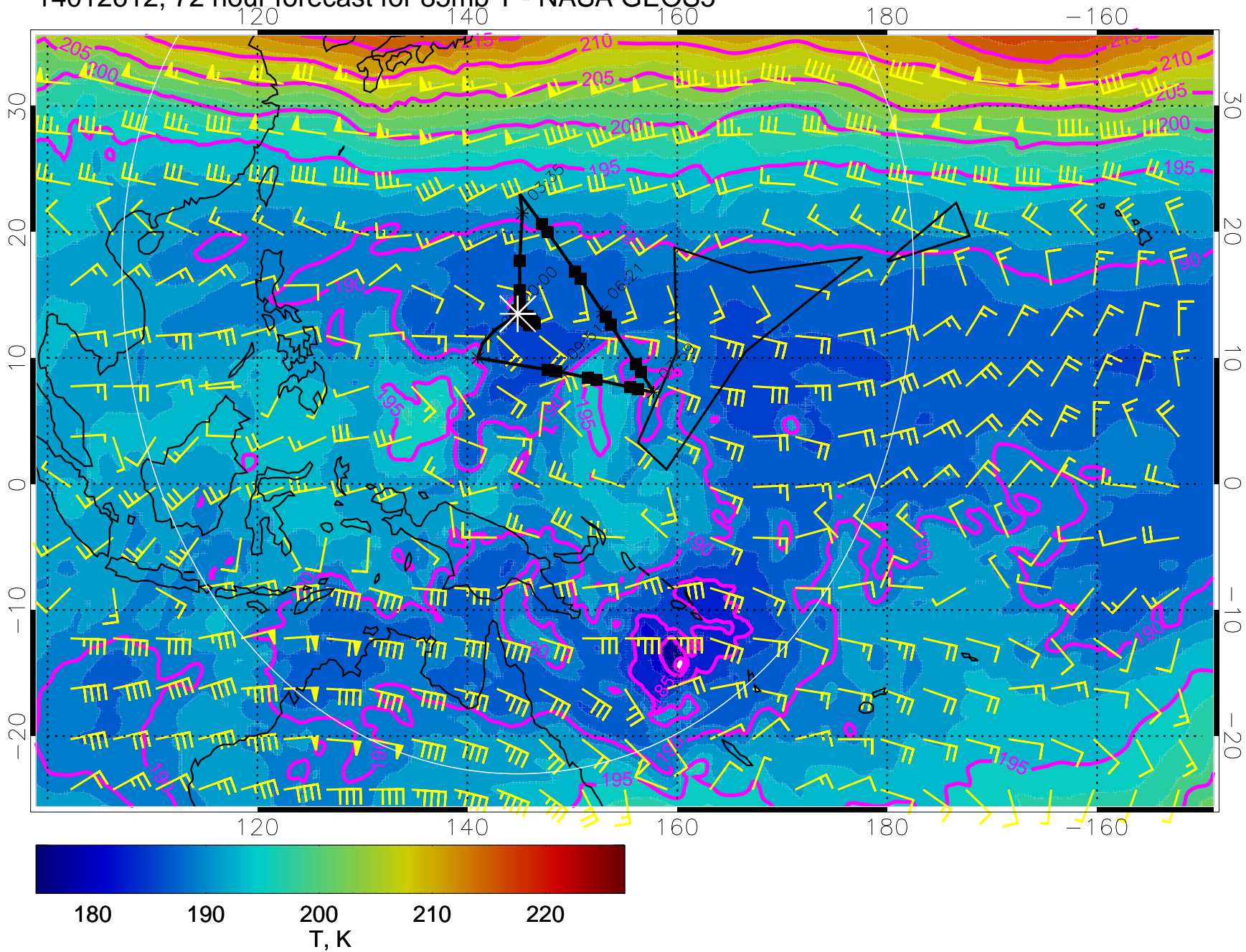
14012600, 60 hour forecast for 85mb T - NASA GEOS5



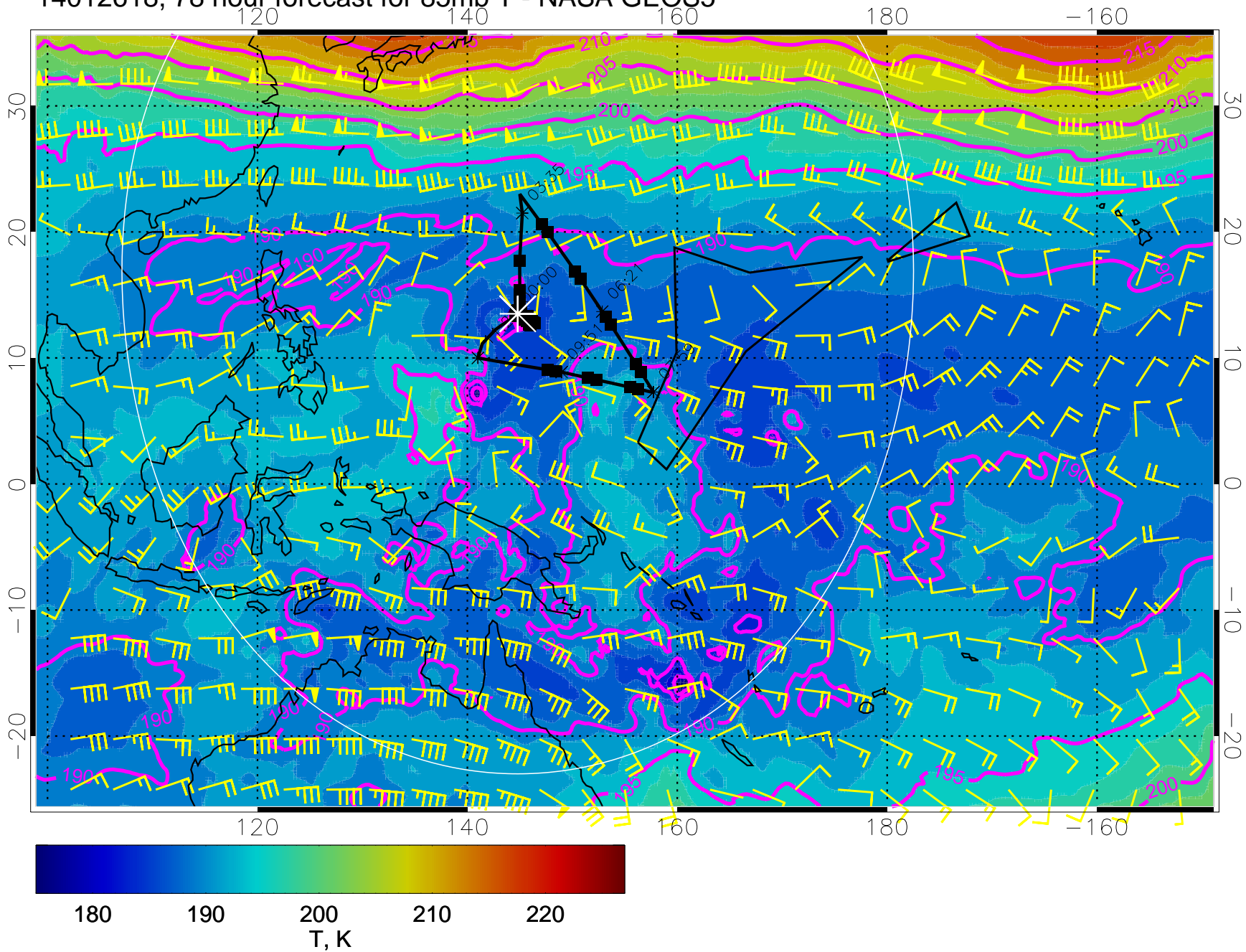
14012606, 66 hour forecast for 85mb T - NASA GEOS5



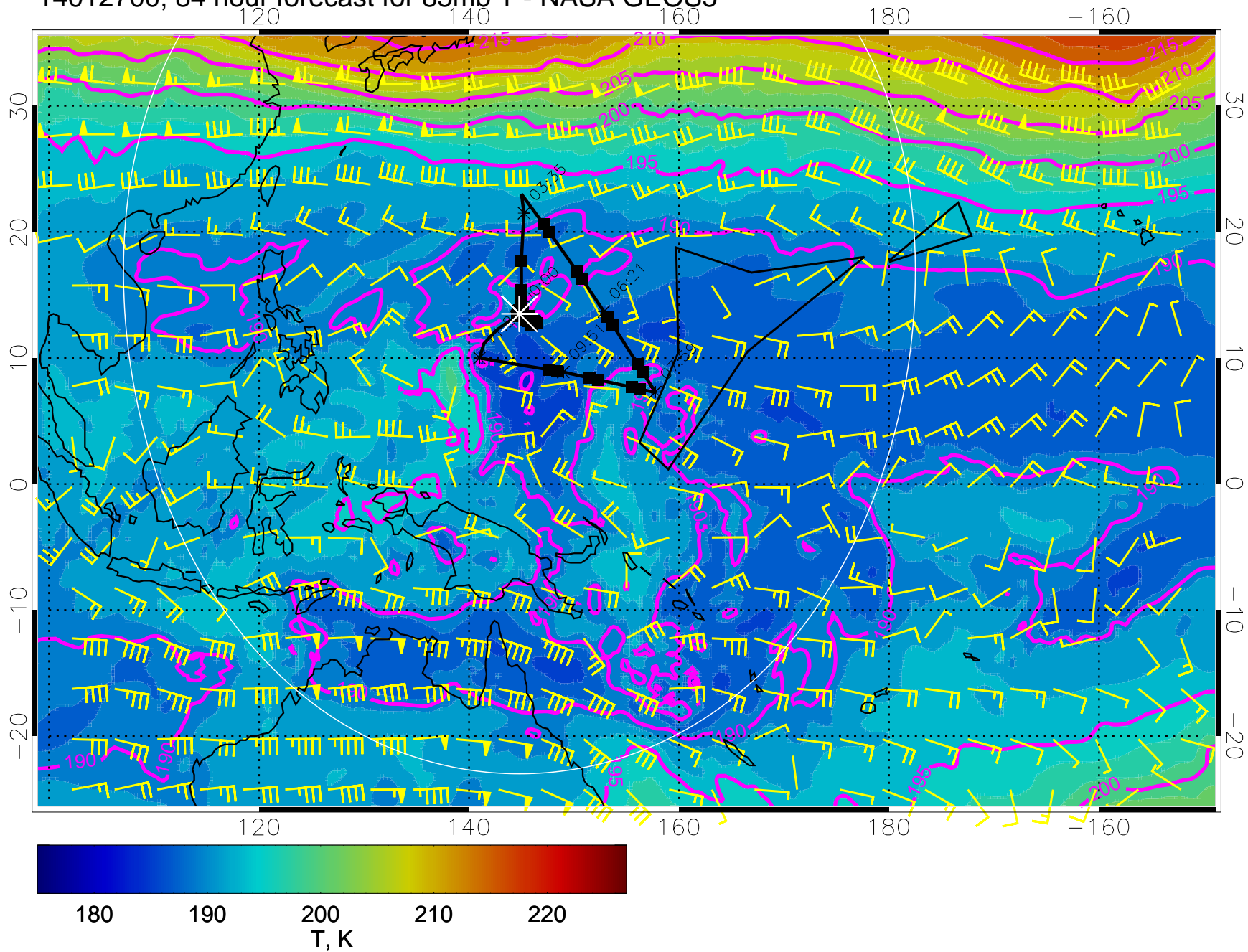
14012612, 72 hour forecast for 85mb T - NASA GEOS5



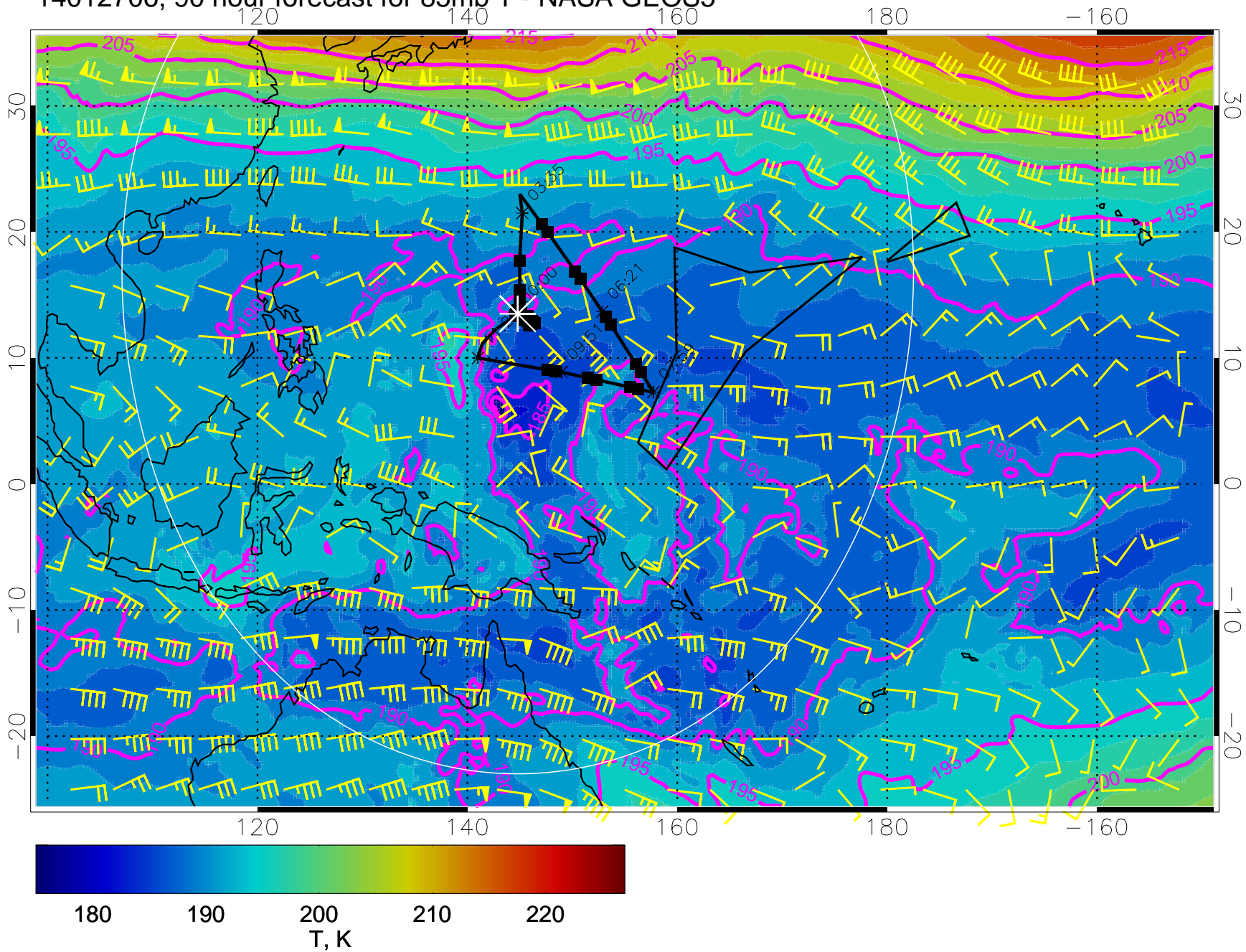
14012618, 78 hour forecast for 85mb T - NASA GEOS5



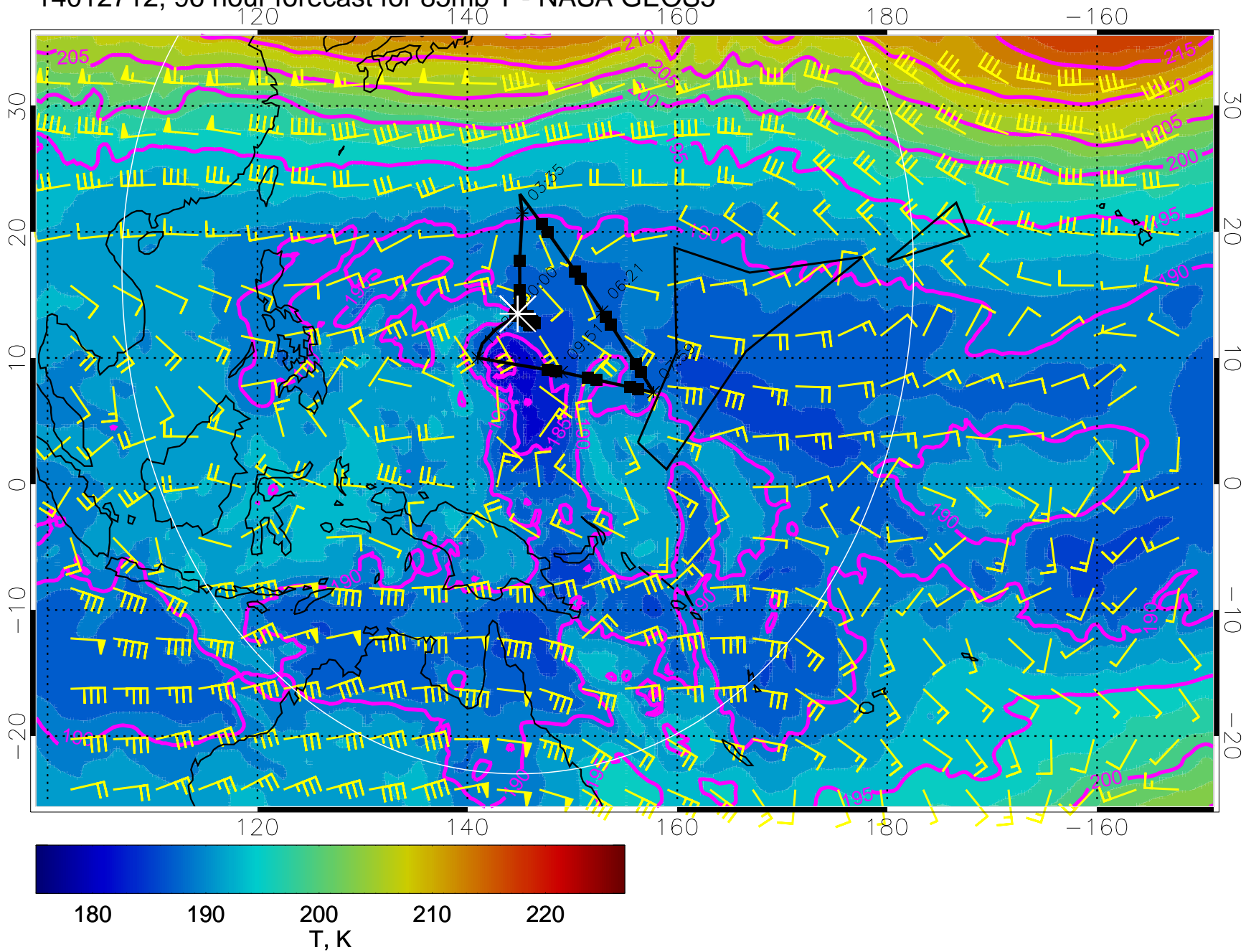
14012700, 84 hour forecast for 85mb T - NASA GEOS5



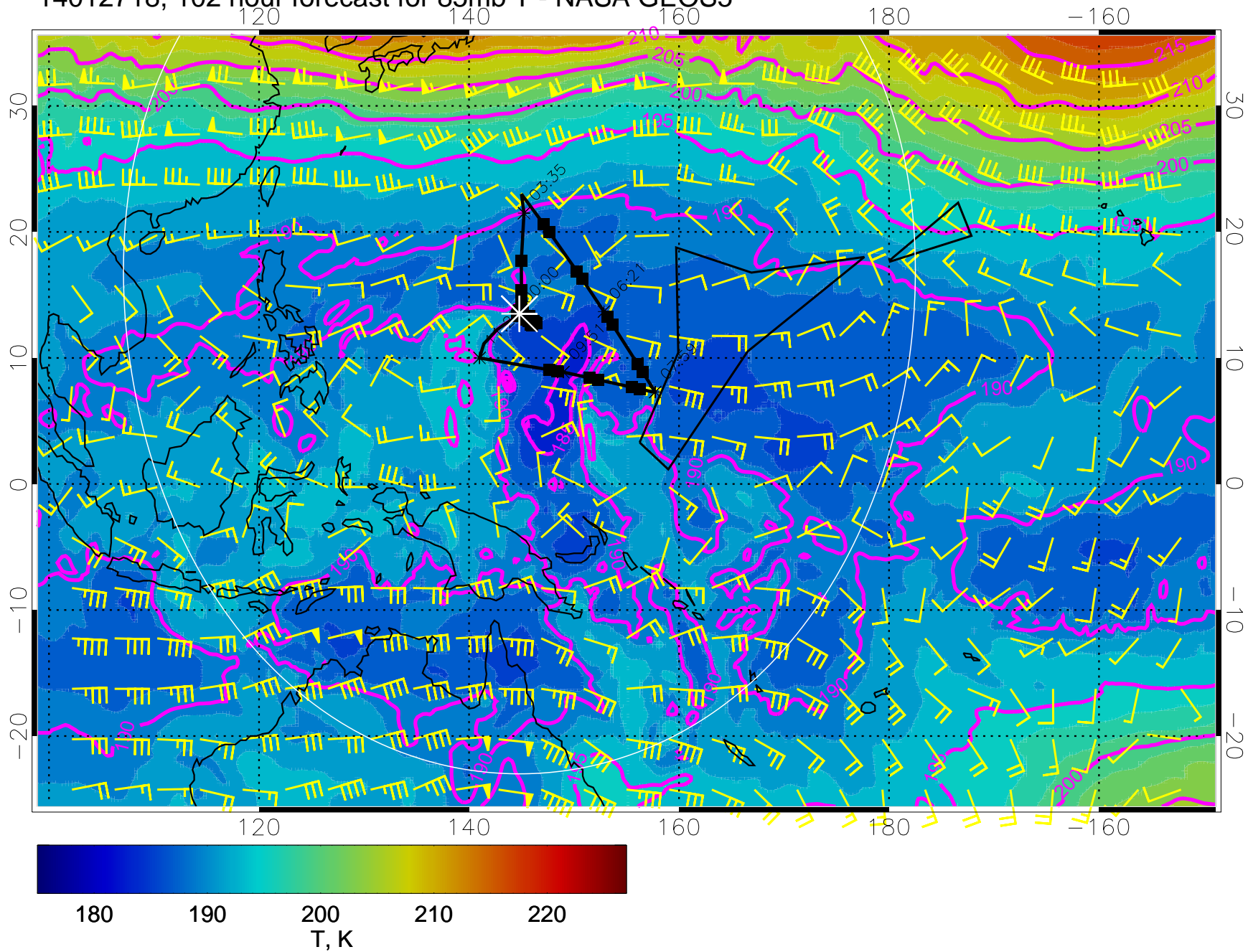
14012706, 90 hour forecast for 85mb T - NASA GEOS5



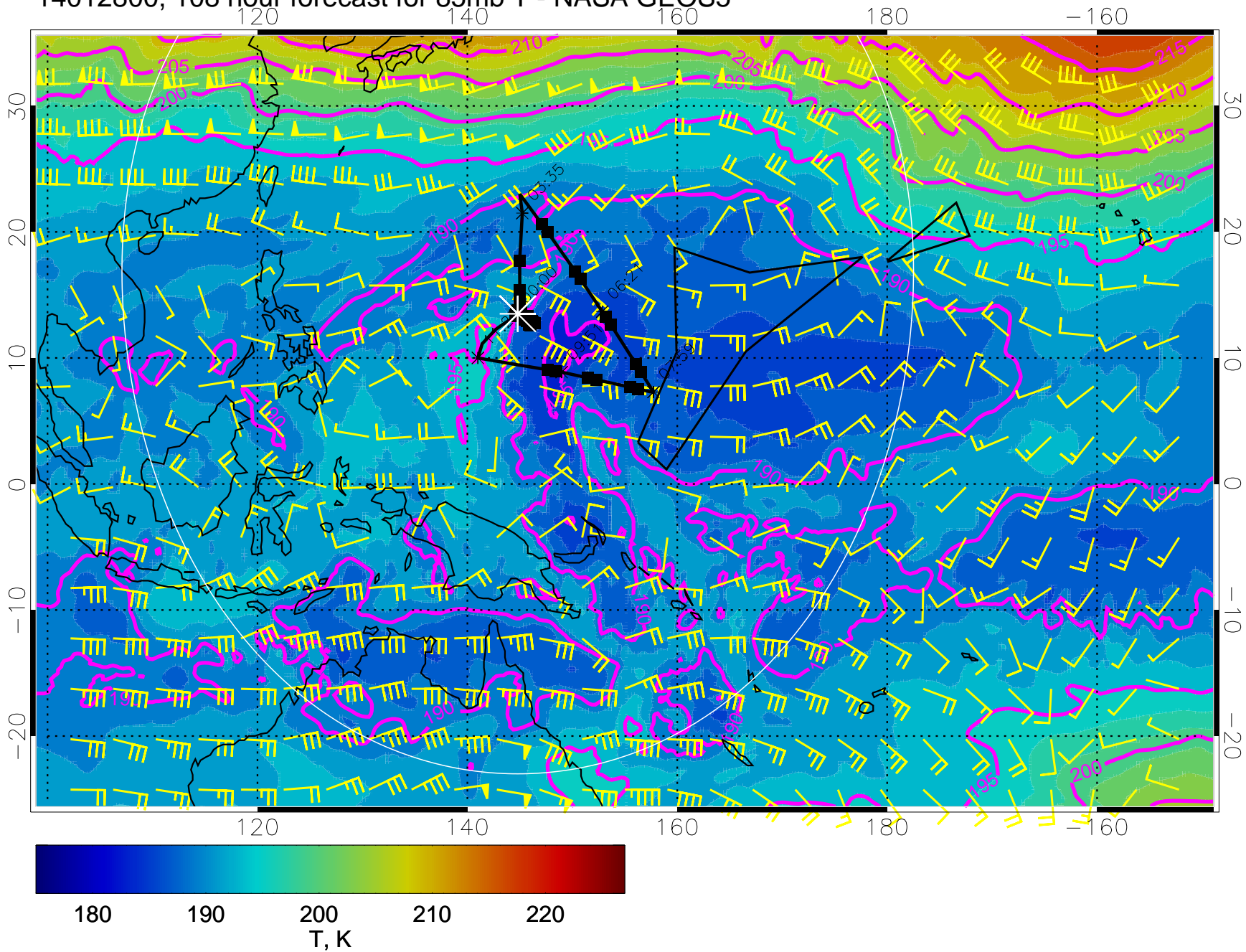
14012712, 96 hour forecast for 85mb T - NASA GEOS5



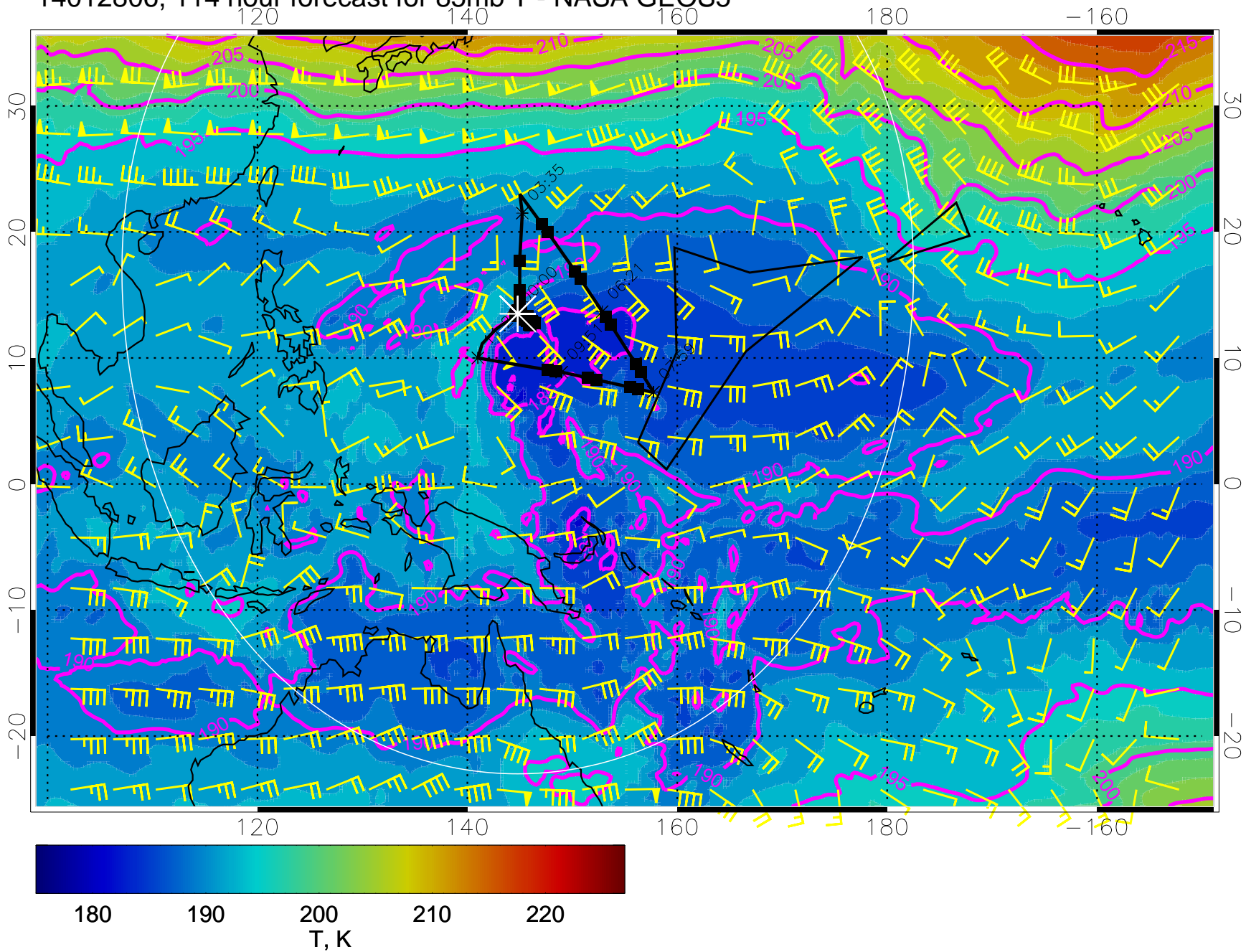
14012718, 102 hour forecast for 85mb T - NASA GEOS5



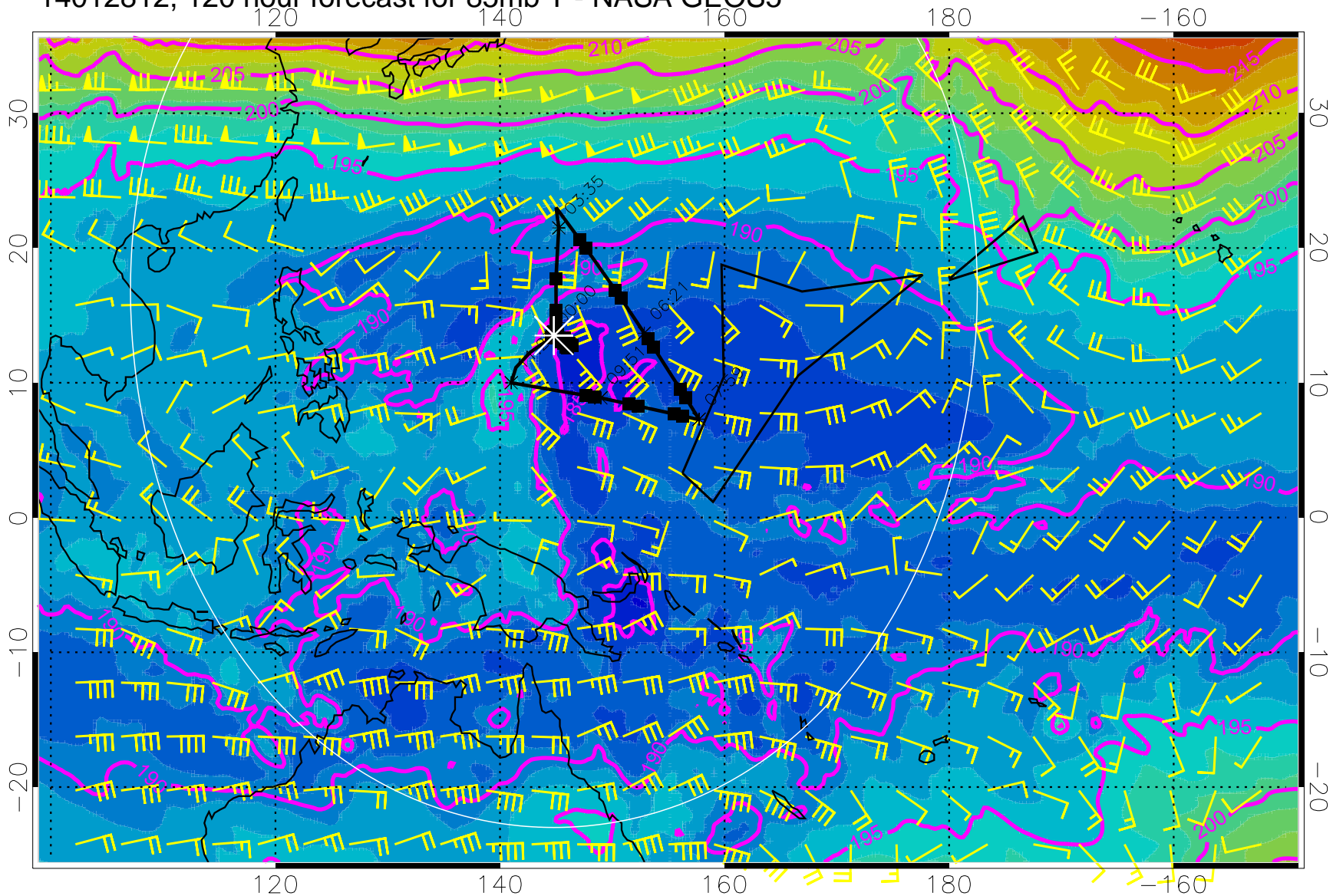
14012800, 108 hour forecast for 85mb T - NASA GEOS5



14012806, 114 hour forecast for 85mb T - NASA GEOS5



14012812, 120 hour forecast for 85mb T - NASA GEOS5



180 190 200 210 220
T, K