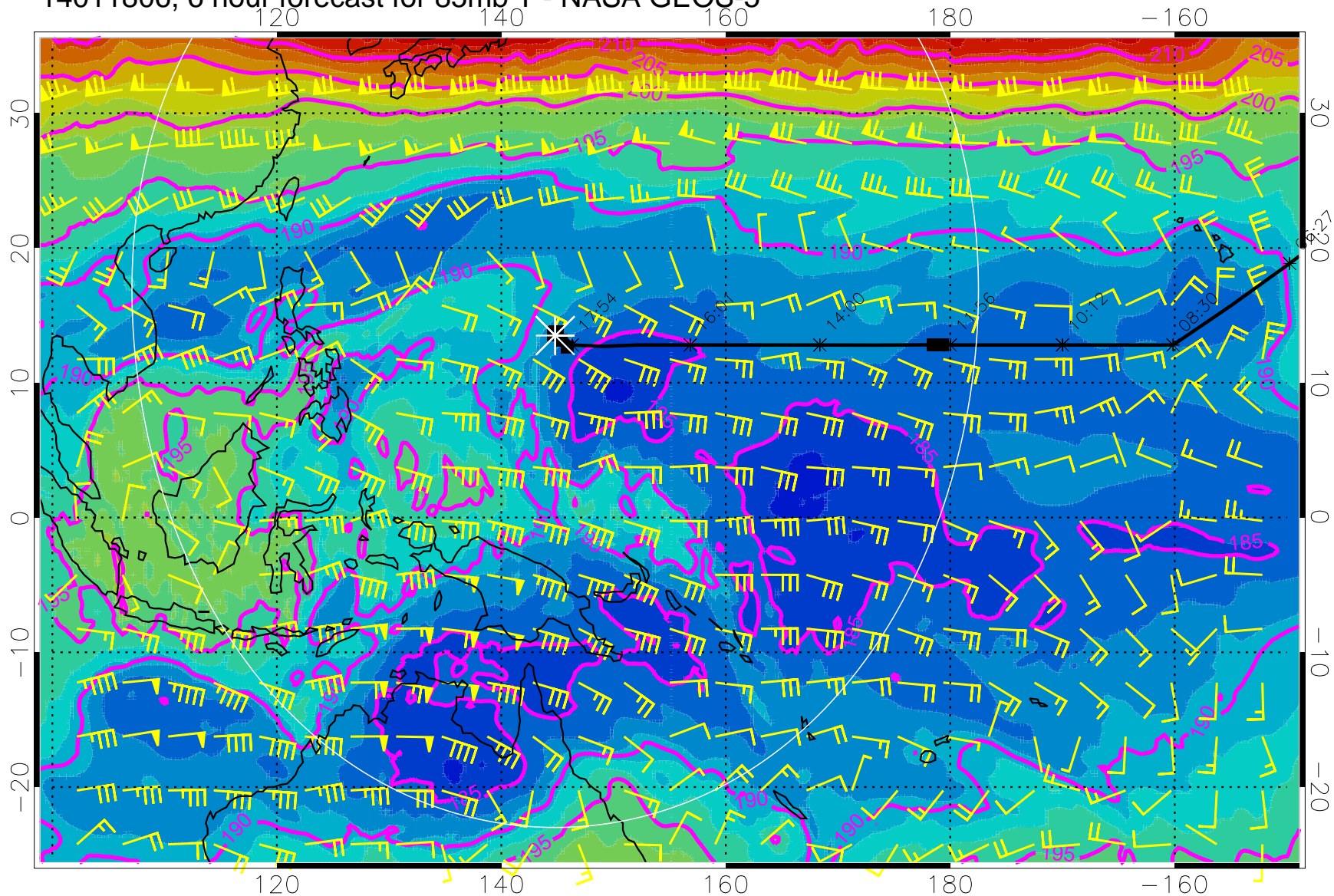
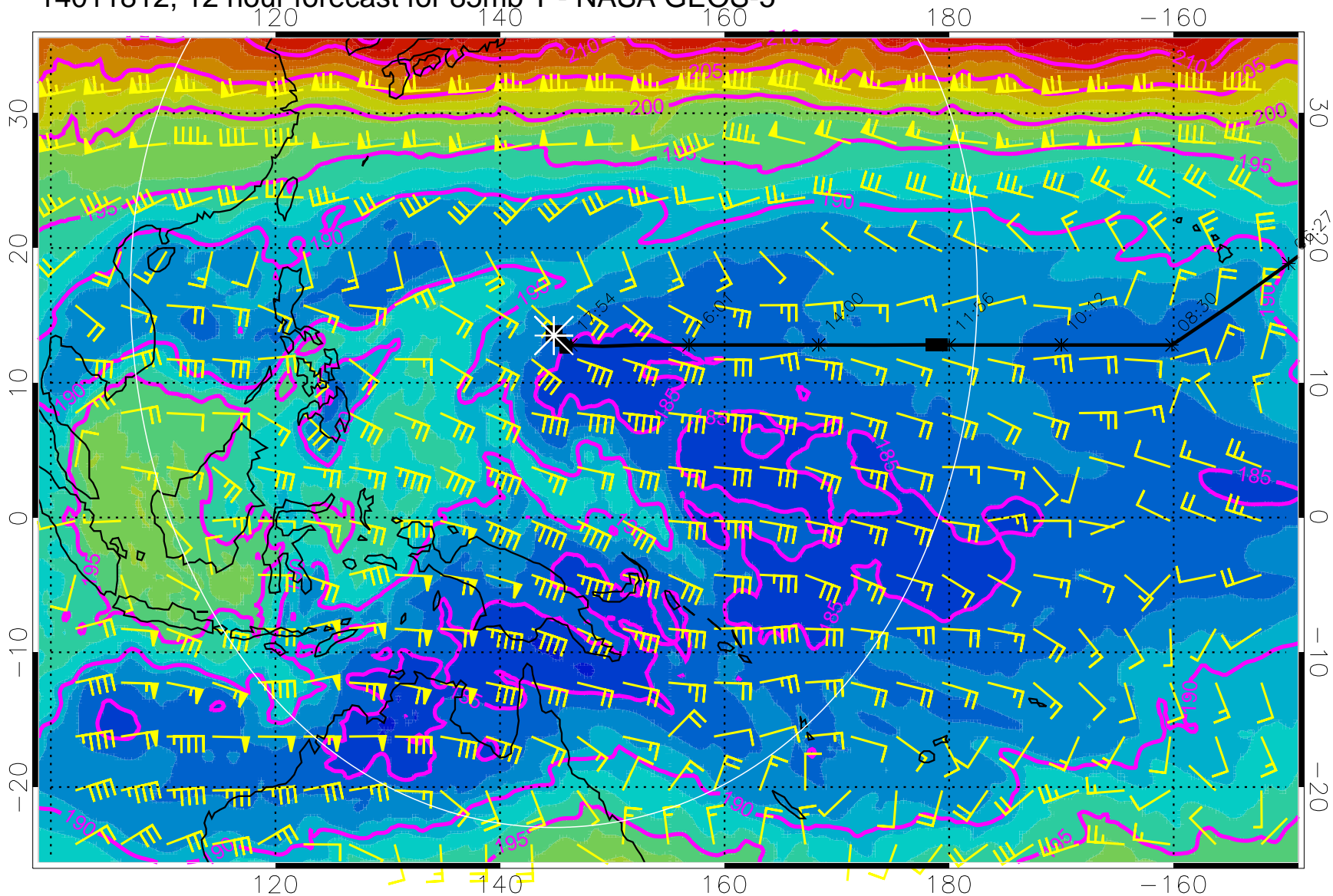


14011806, 6 hour forecast for 85mb T - NASA GEOS-5



180 190 200 210
T, K

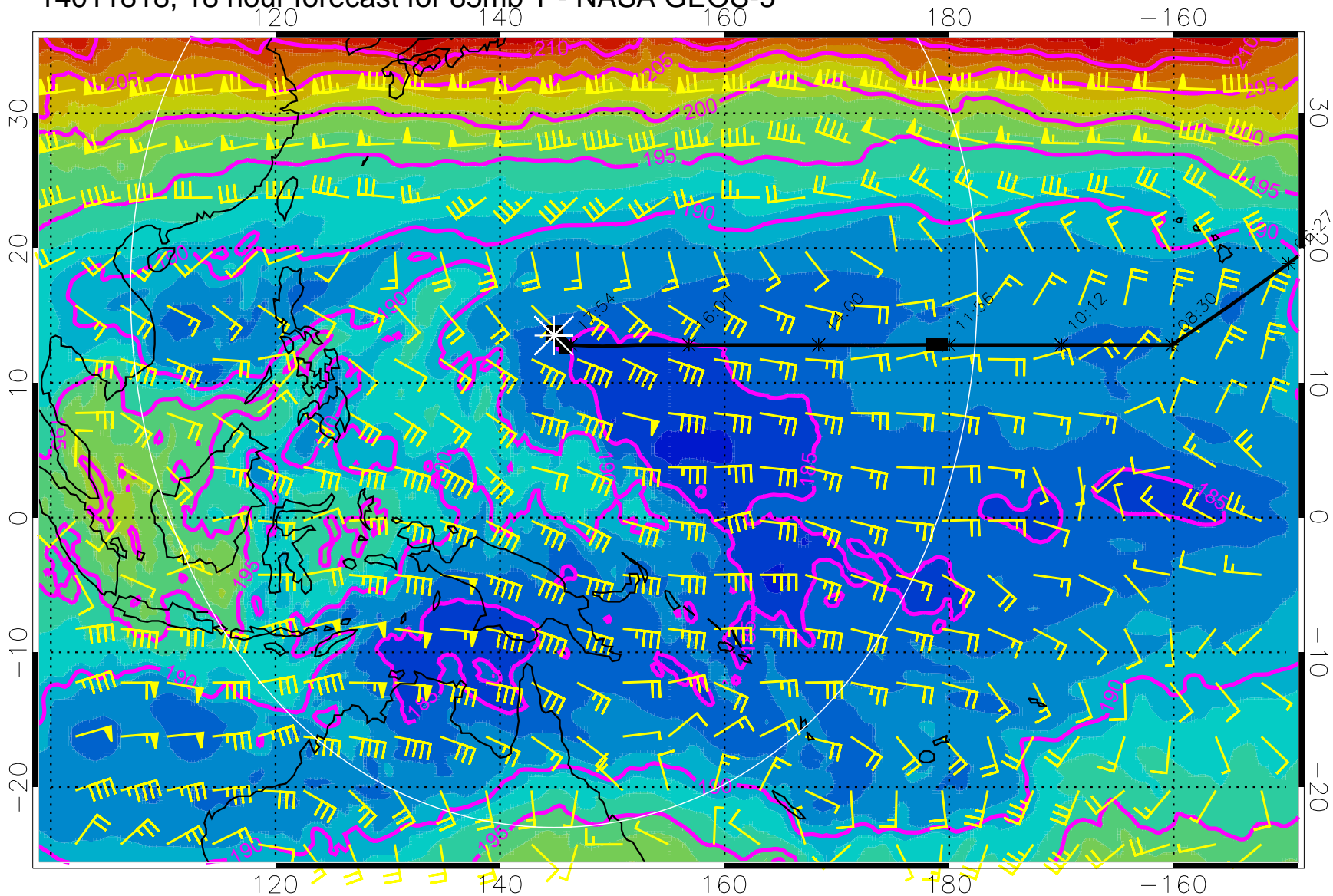
14011812, 12 hour forecast for 85mb T - NASA GEOS-5



180 190 200 210
T, K

04:34

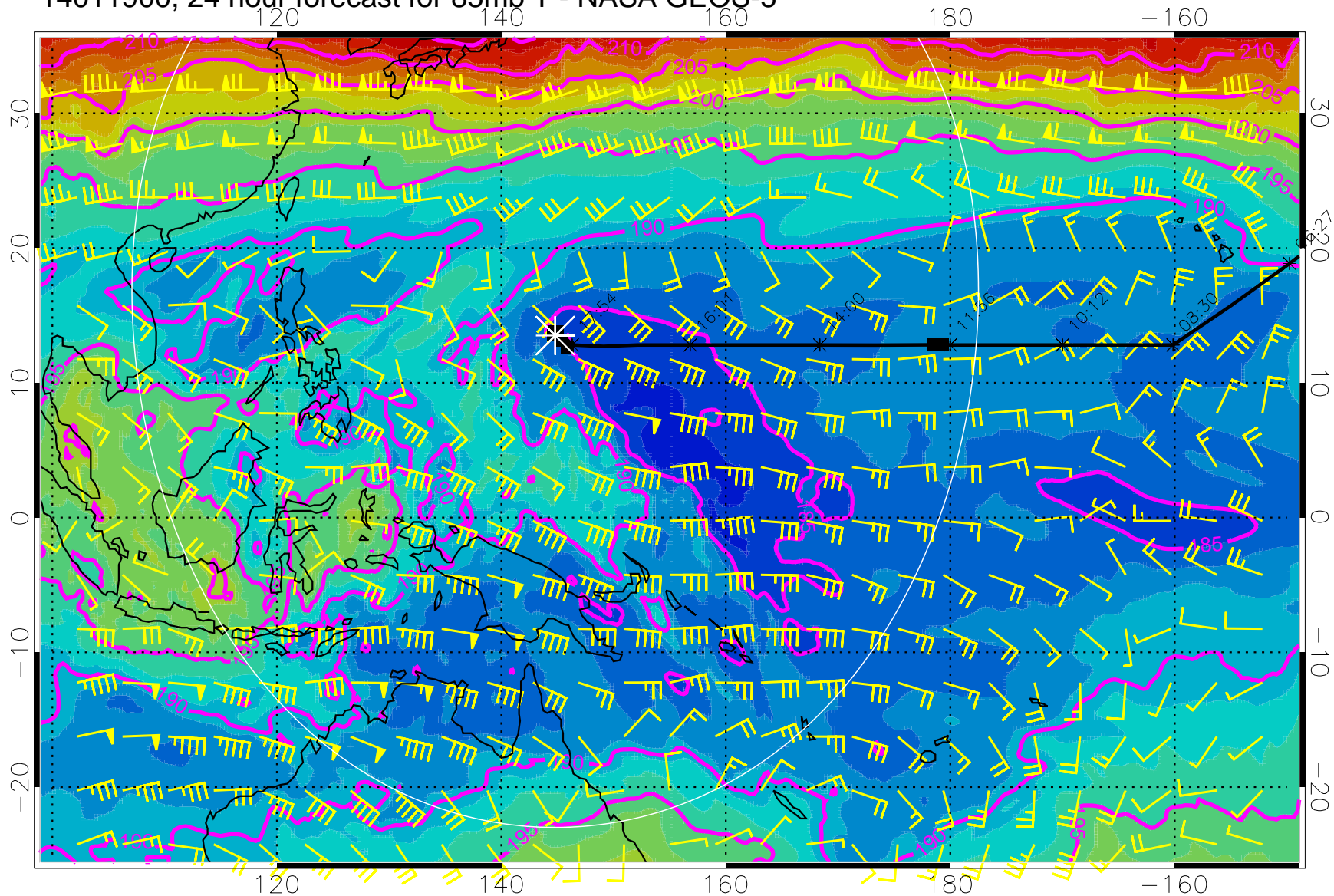
14011818, 18 hour forecast for 85mb T - NASA GEOS-5



180 190 200 210
T, K

04:34

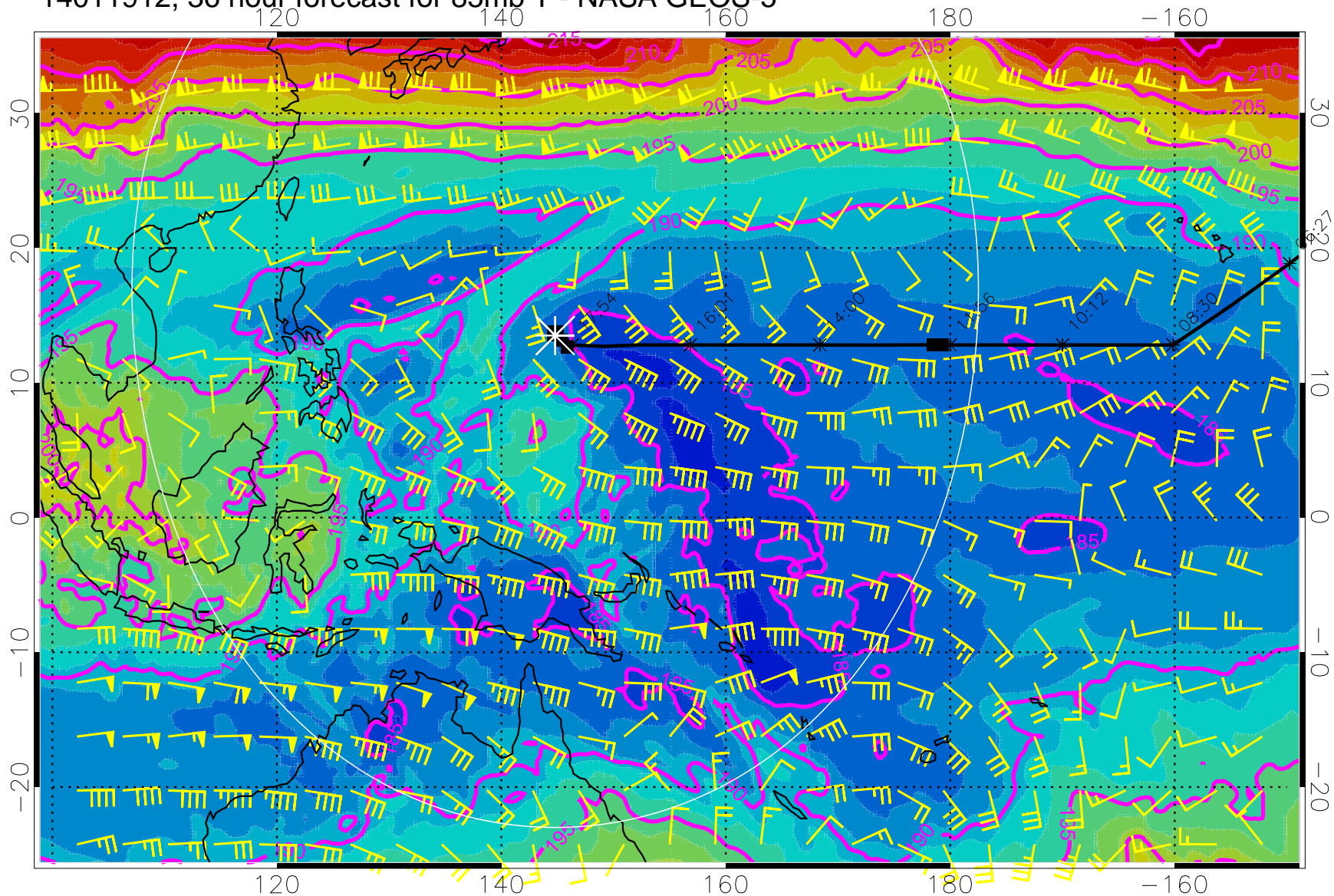
14011900, 24 hour forecast for 85mb T - NASA GEOS-5



T, K

04:34

14011912, 36 hour forecast for 85mb T - NASA GEOS-5



180 190 200 210
T, K

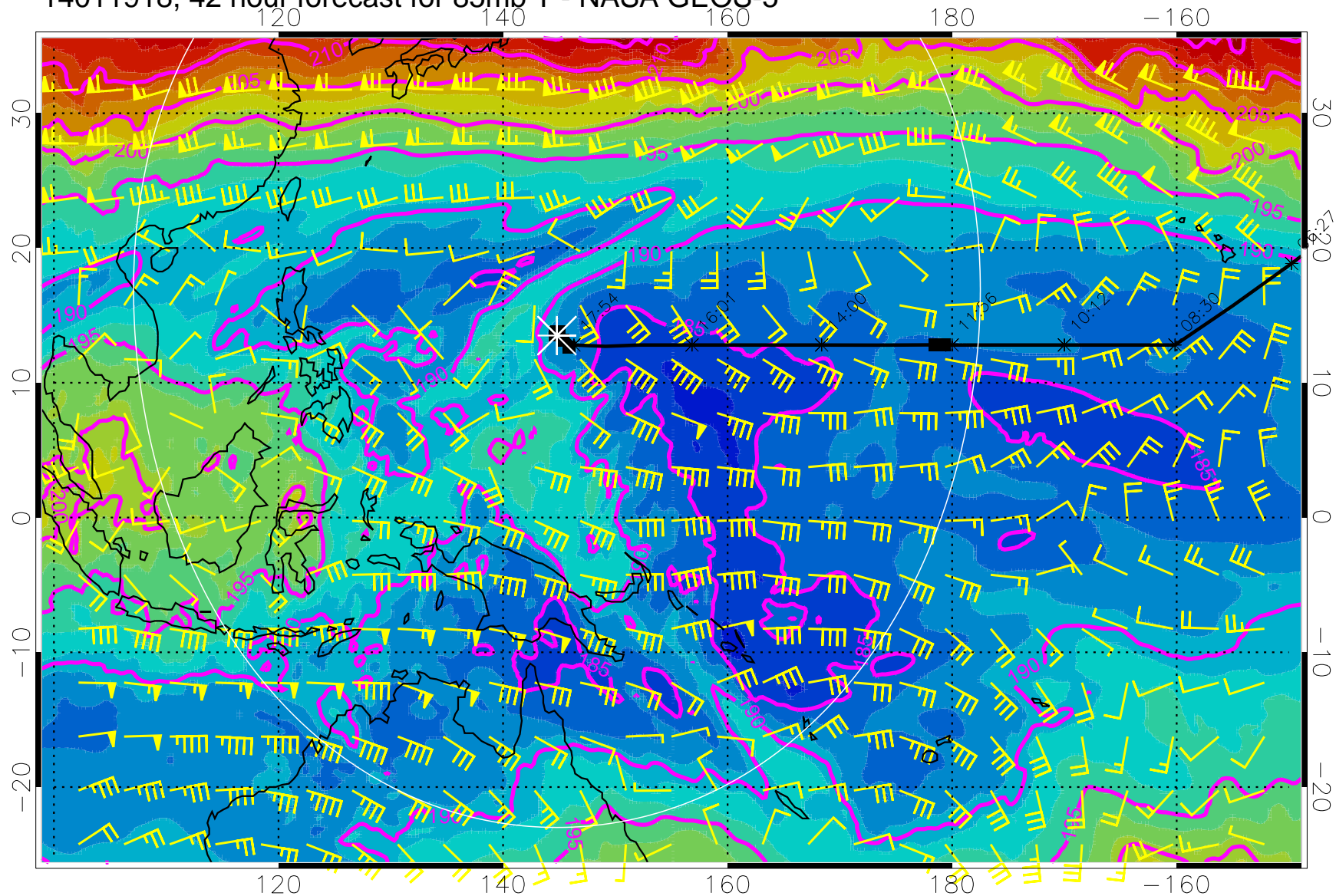
04:34

08:30

10:12

16:00

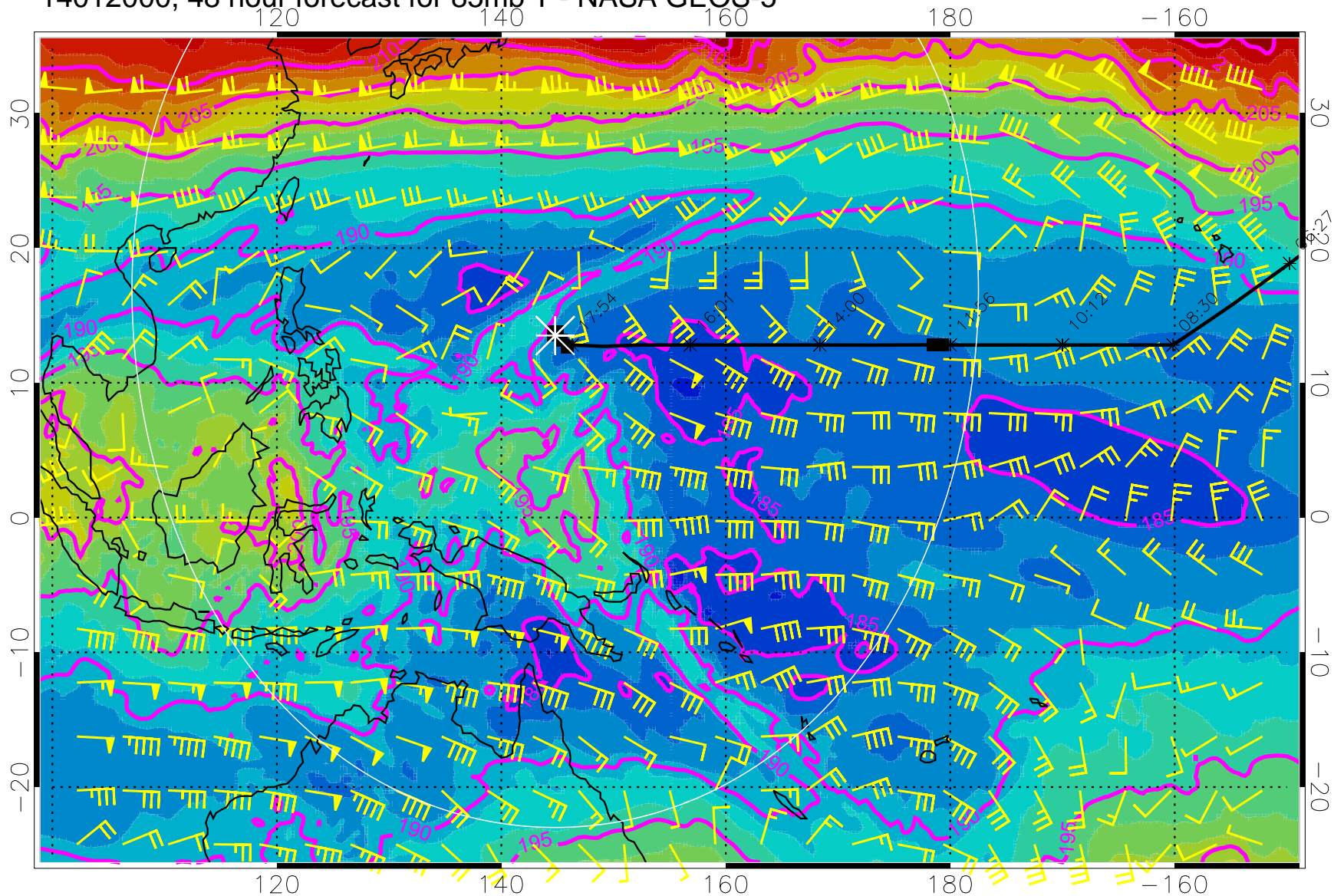
14011918, 42 hour forecast for 85mb T - NASA GEOS-5



180 190 200 210
T, K

04:34

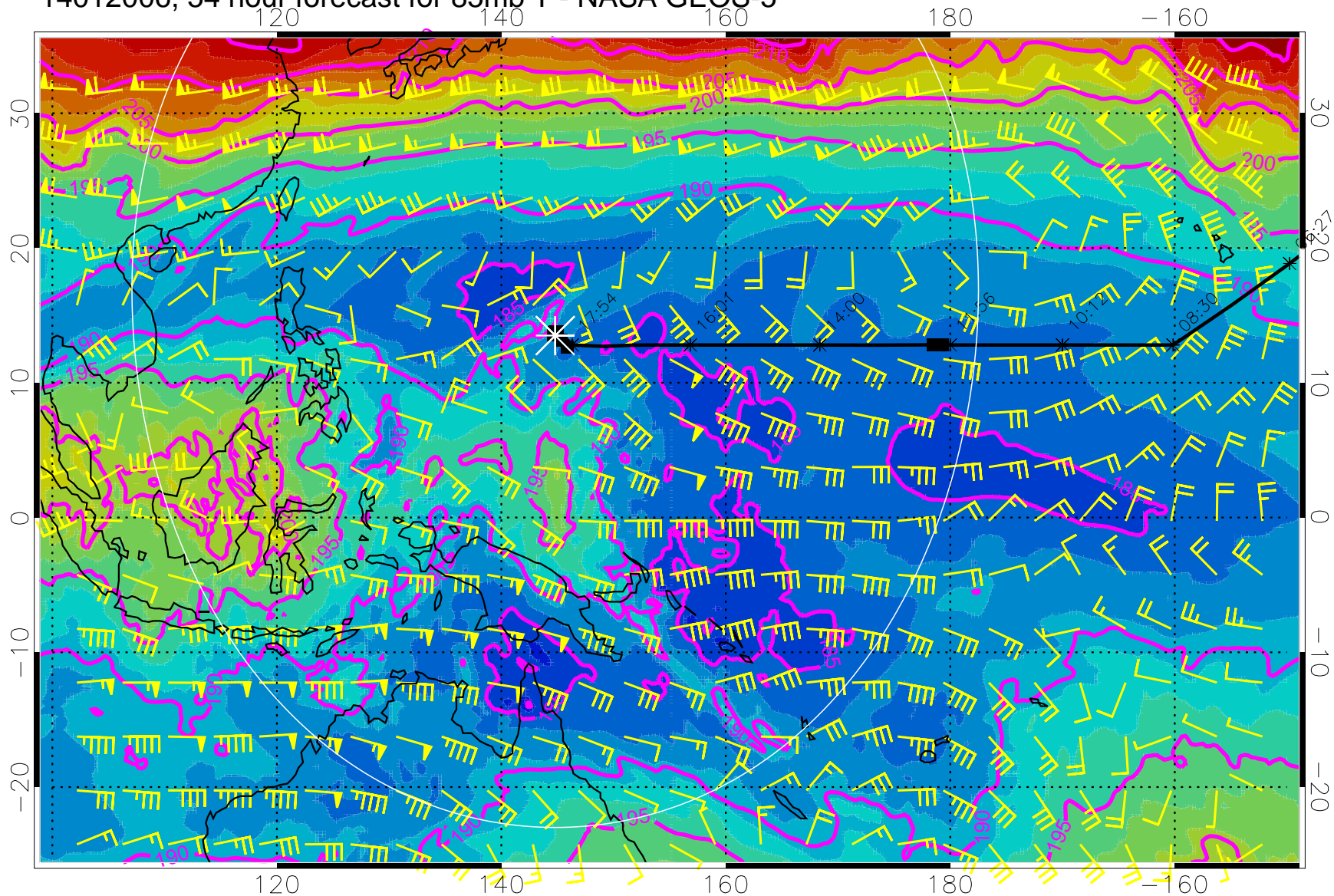
14012000, 48 hour forecast for 85mb T - NASA GEOS-5



180 190 200 210
T, K

04:34

14012006, 54 hour forecast for 85mb T - NASA GEOS-5

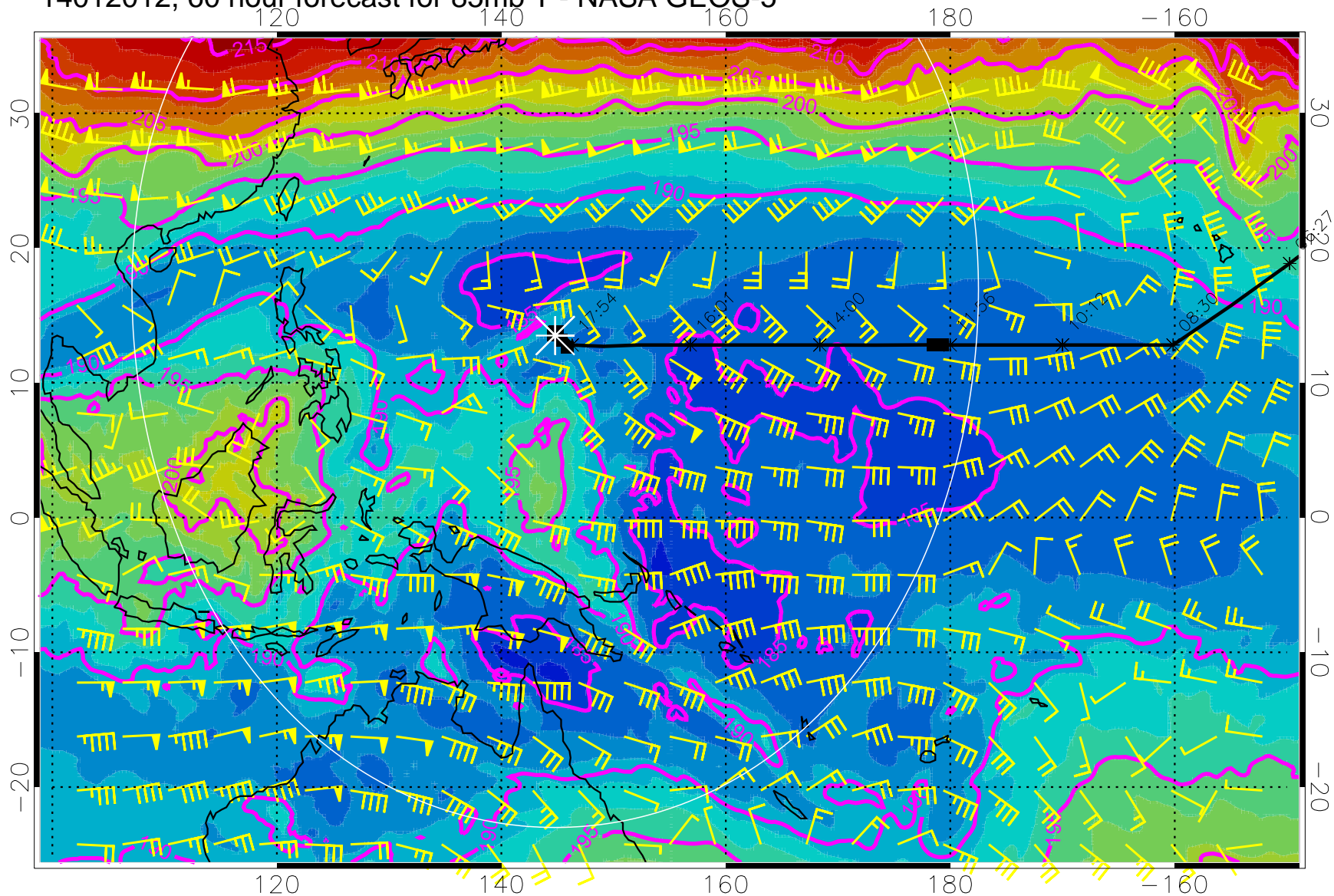


04:34



180 190 200 210
T, K

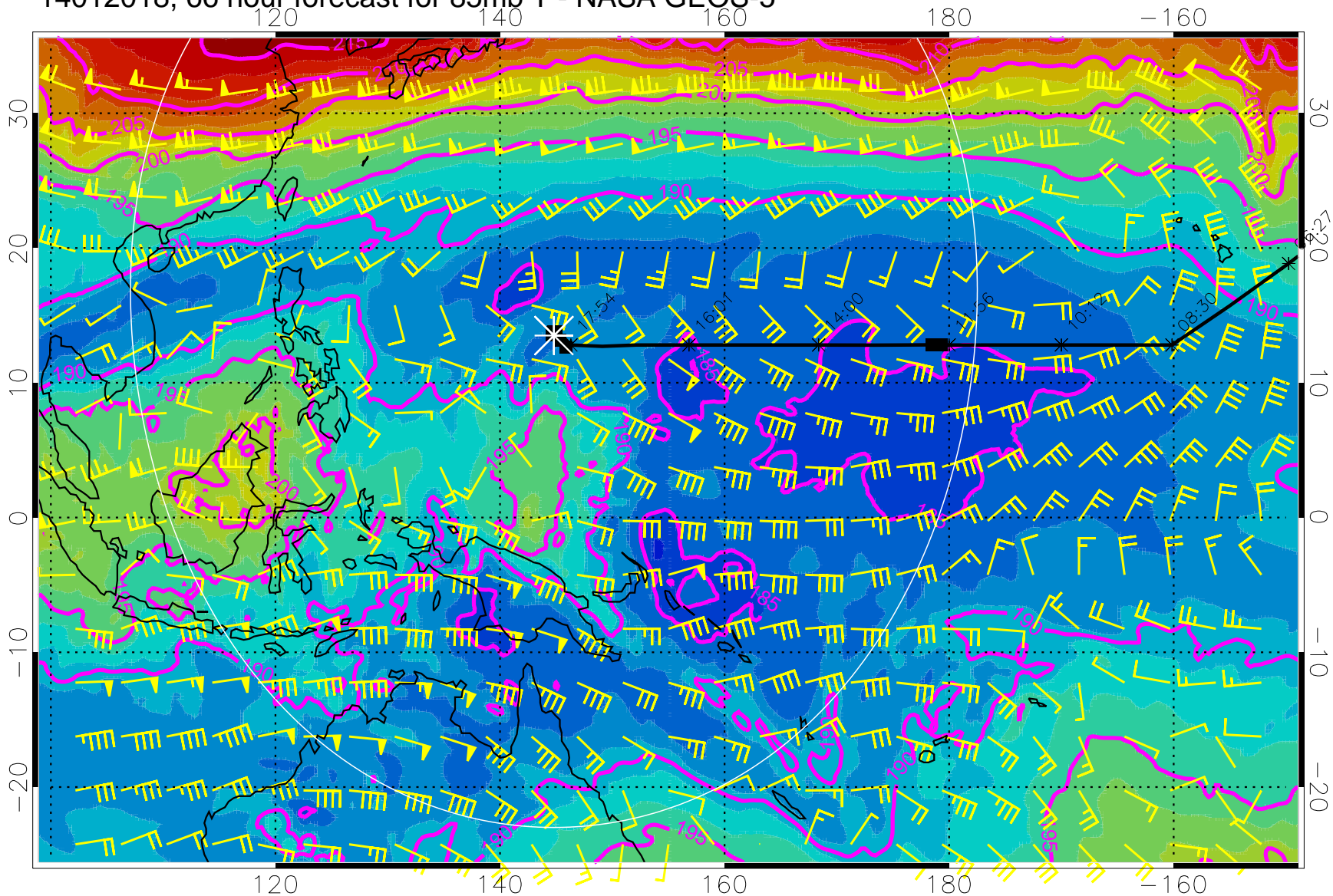
14012012, 60 hour forecast for 85mb T - NASA GEOS-5



180 190 200 210
T, K

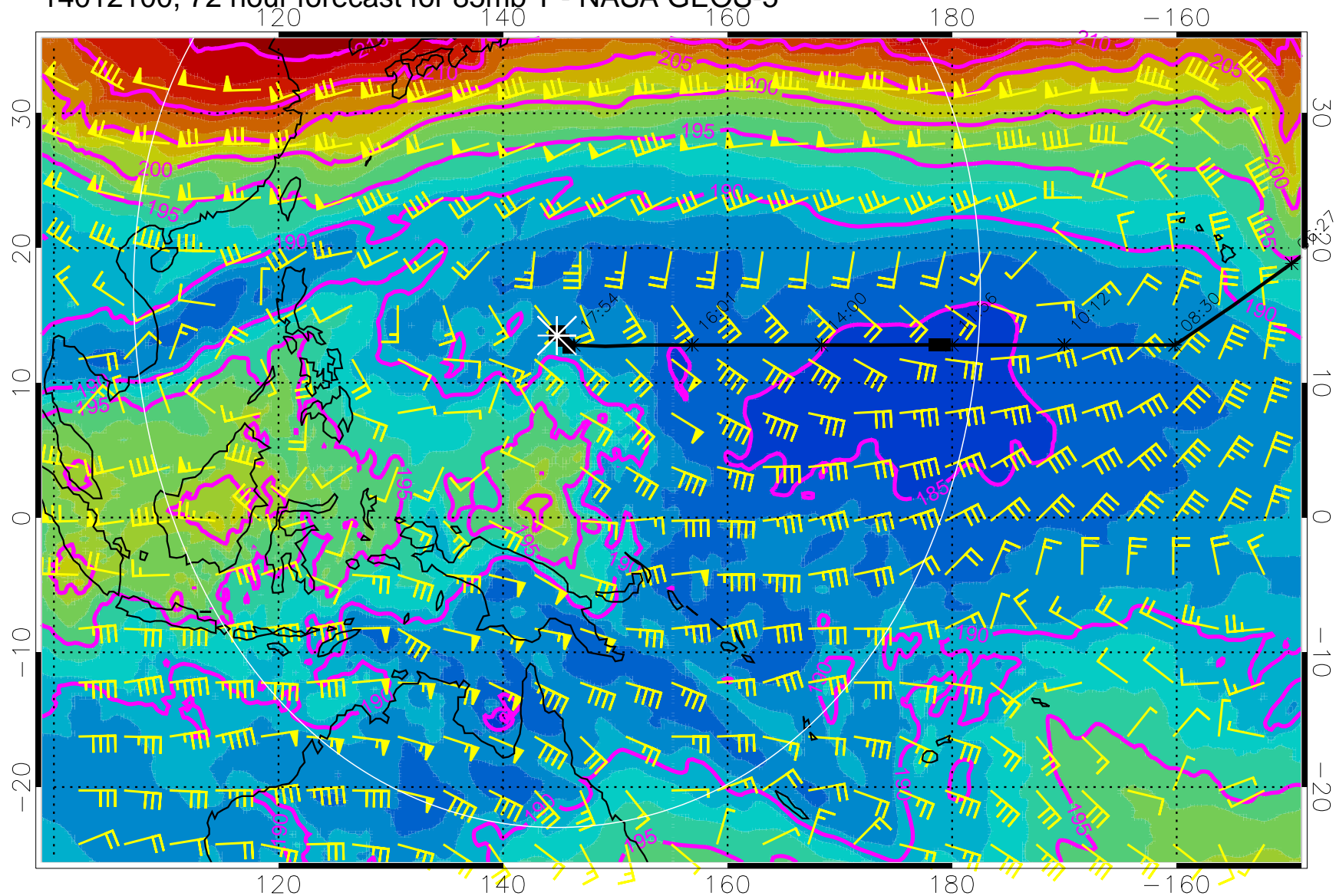
04:34

14012018, 66 hour forecast for 85mb T - NASA GEOS-5



180 190 200 210
T, K

14012100, 72 hour forecast for 85mb T - NASA GEOS-5

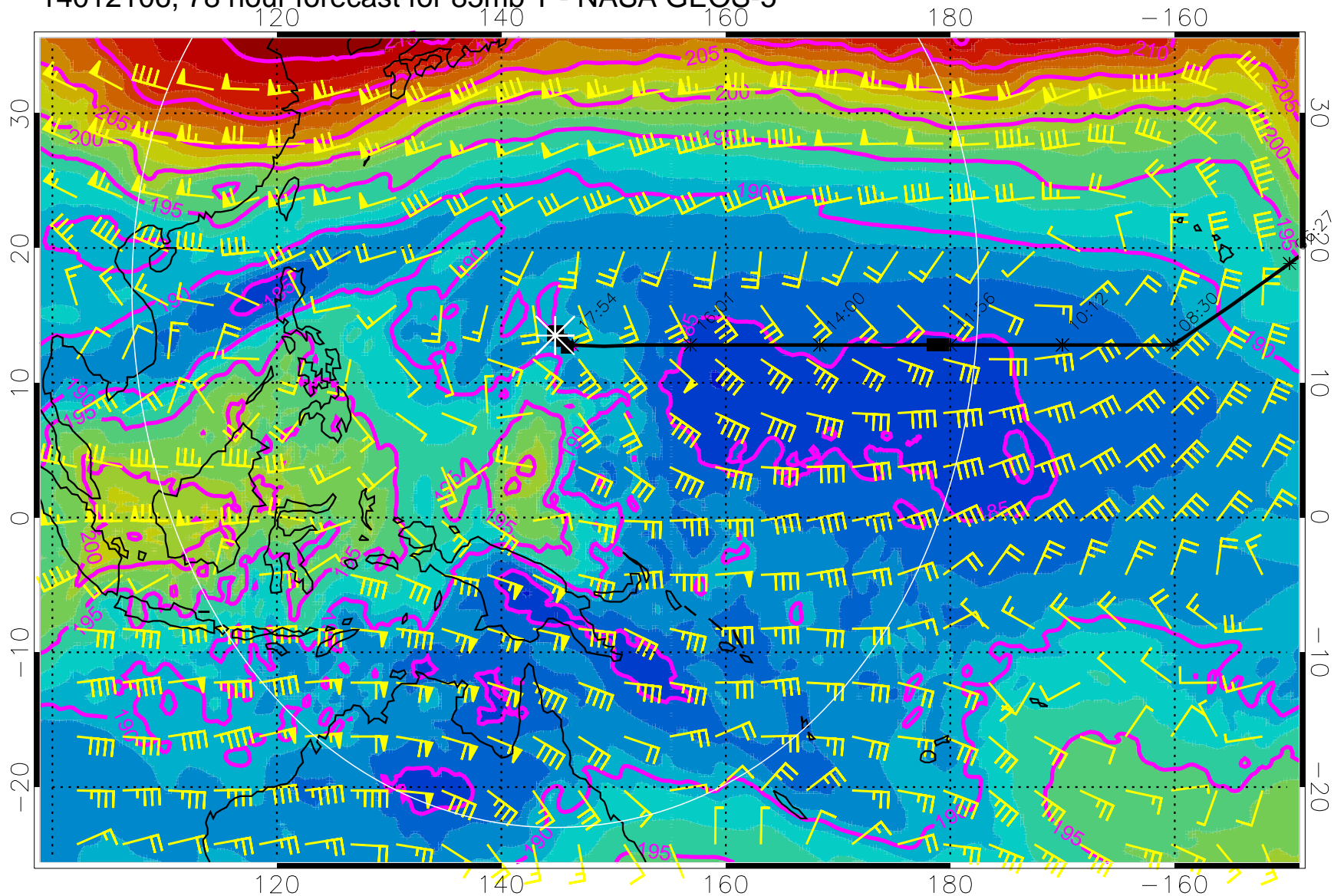


04:34



180 190 200 210
T, K

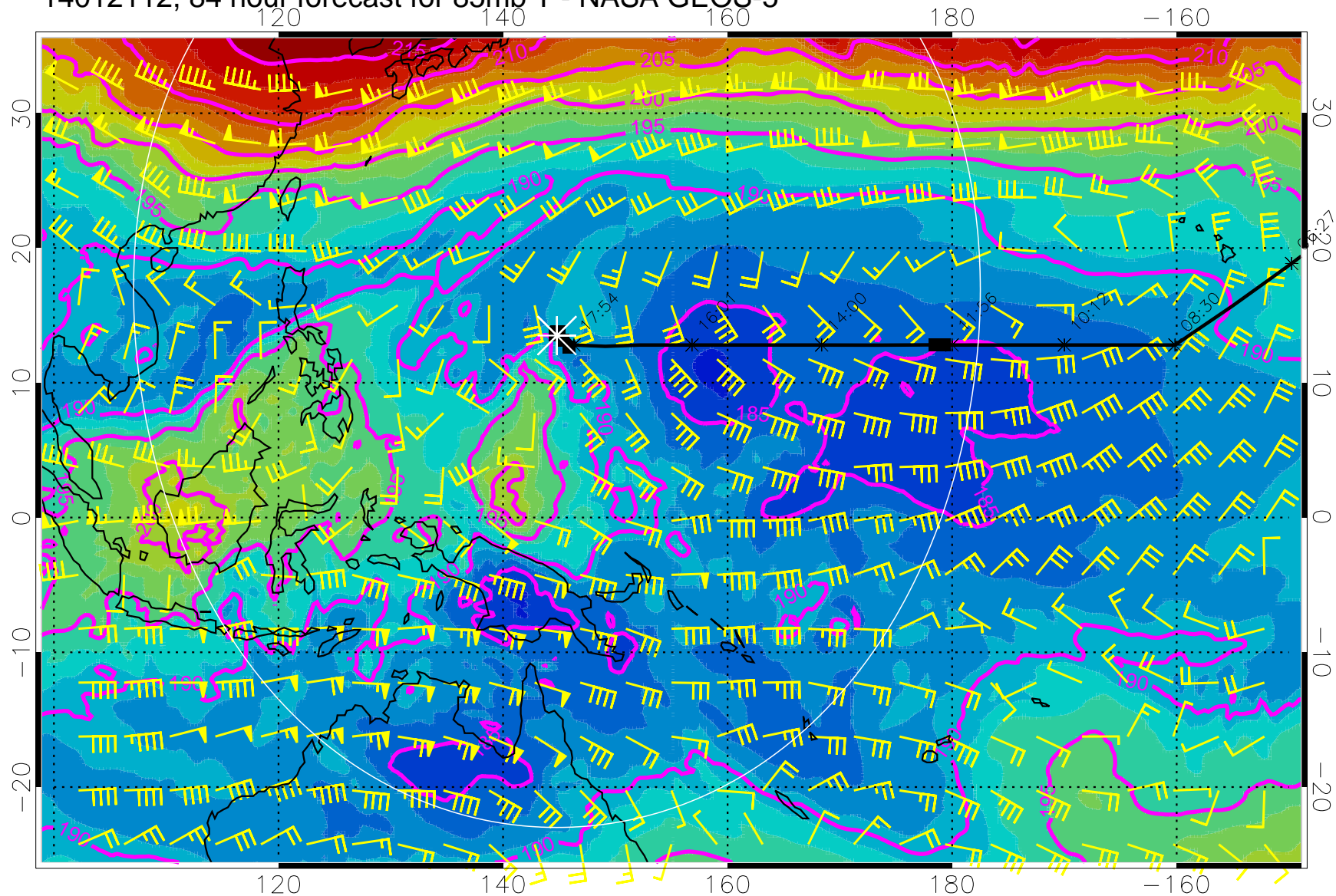
14012106, 78 hour forecast for 85mb T - NASA GEOS-5



180 190 200 210
T, K

04:34

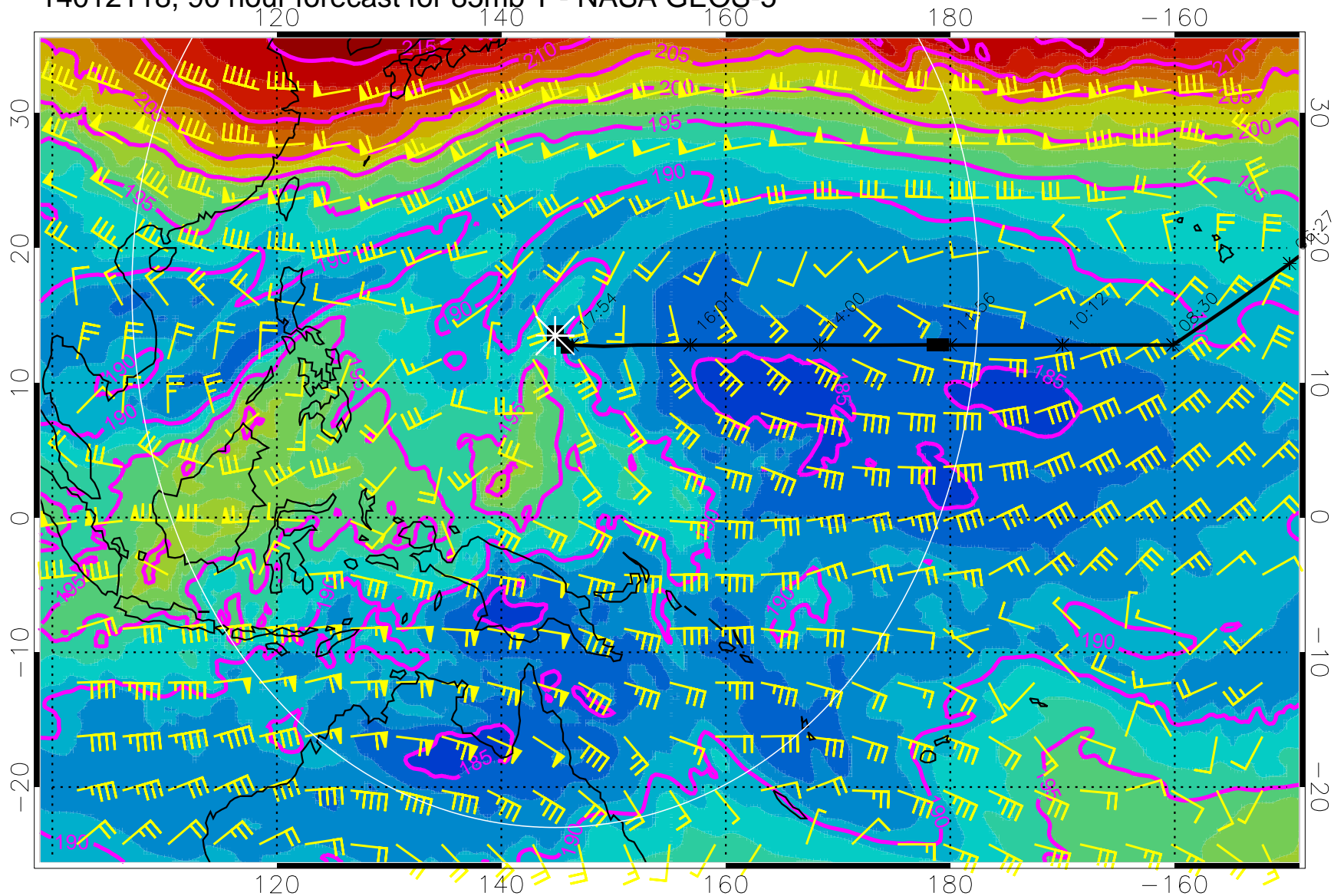
14012112, 84 hour forecast for 85mb T - NASA GEOS-5



180 190 200 210
T, K

04:34

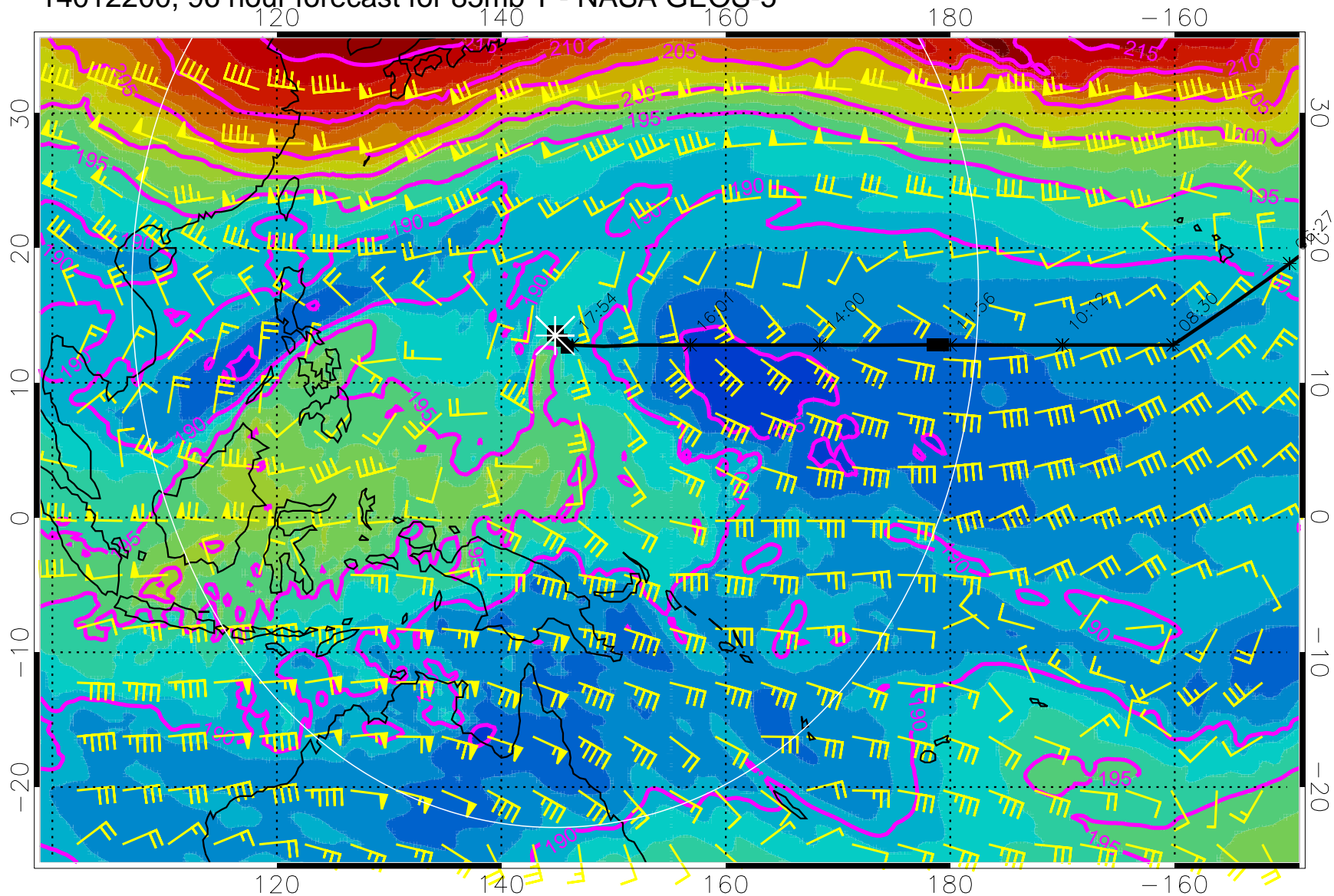
14012118, 90 hour forecast for 85mb T - NASA GEOS-5



180 190 200 210
T, K

04:34

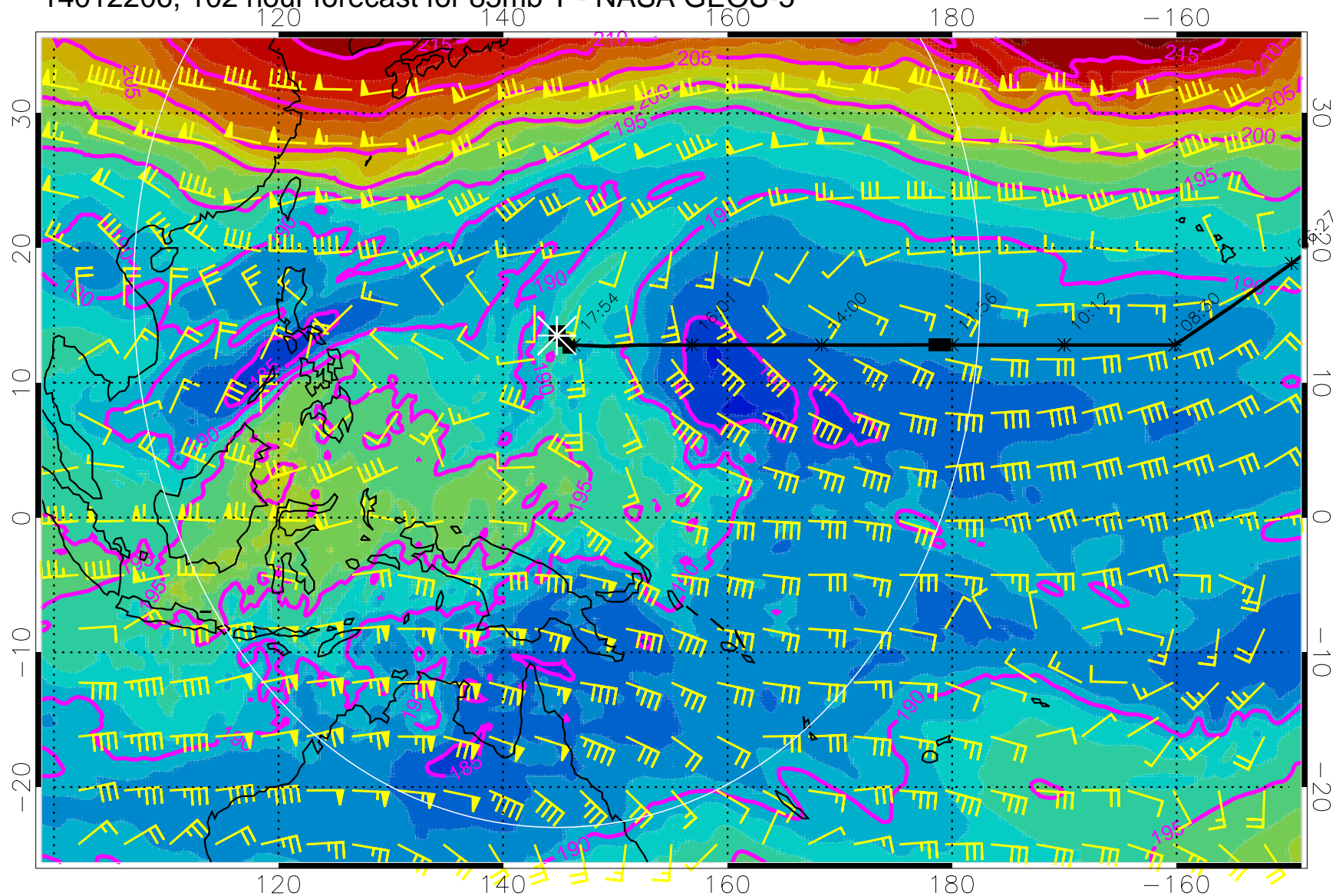
14012200, 96 hour forecast for 85mb T - NASA GEOS-5



180 190 200 210
T, K

04:34

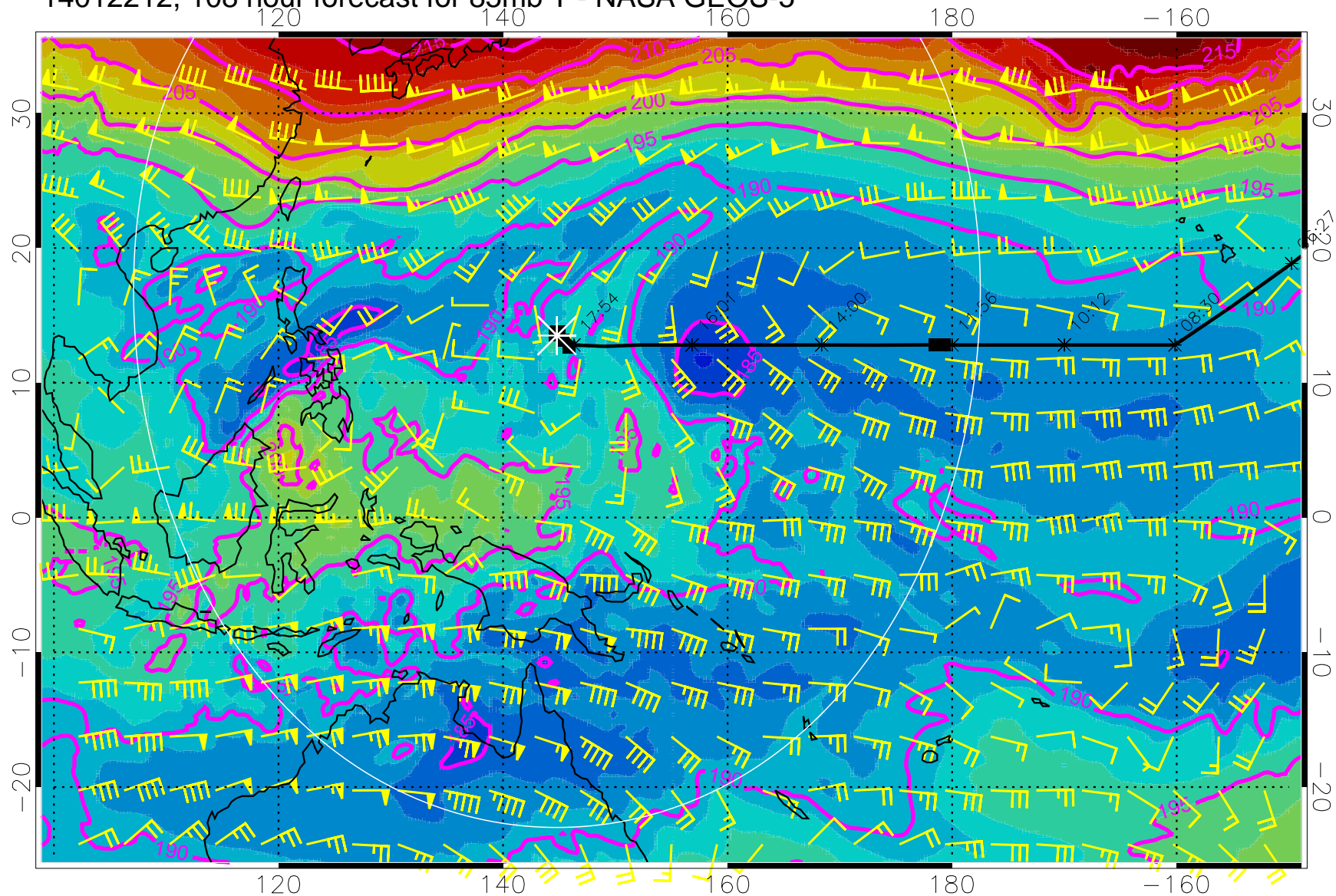
14012206, 102 hour forecast for 85mb T - NASA GEOS-5



180 190 200 210
T, K

04:34

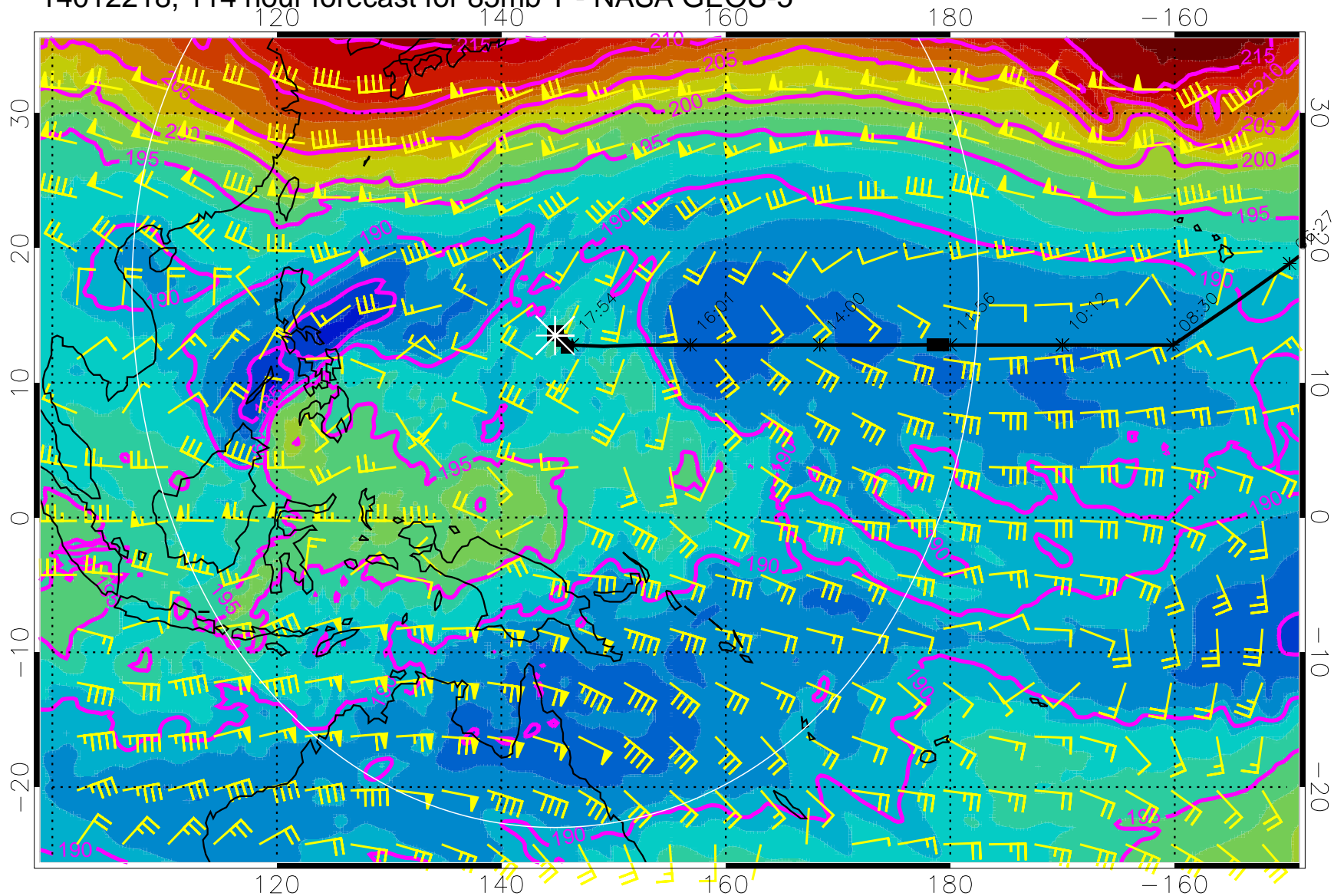
14012212, 108 hour forecast for 85mb T - NASA GEOS-5



180 190 200 210
T, K

04:34

14012218, 114 hour forecast for 85mb T - NASA GEOS-5

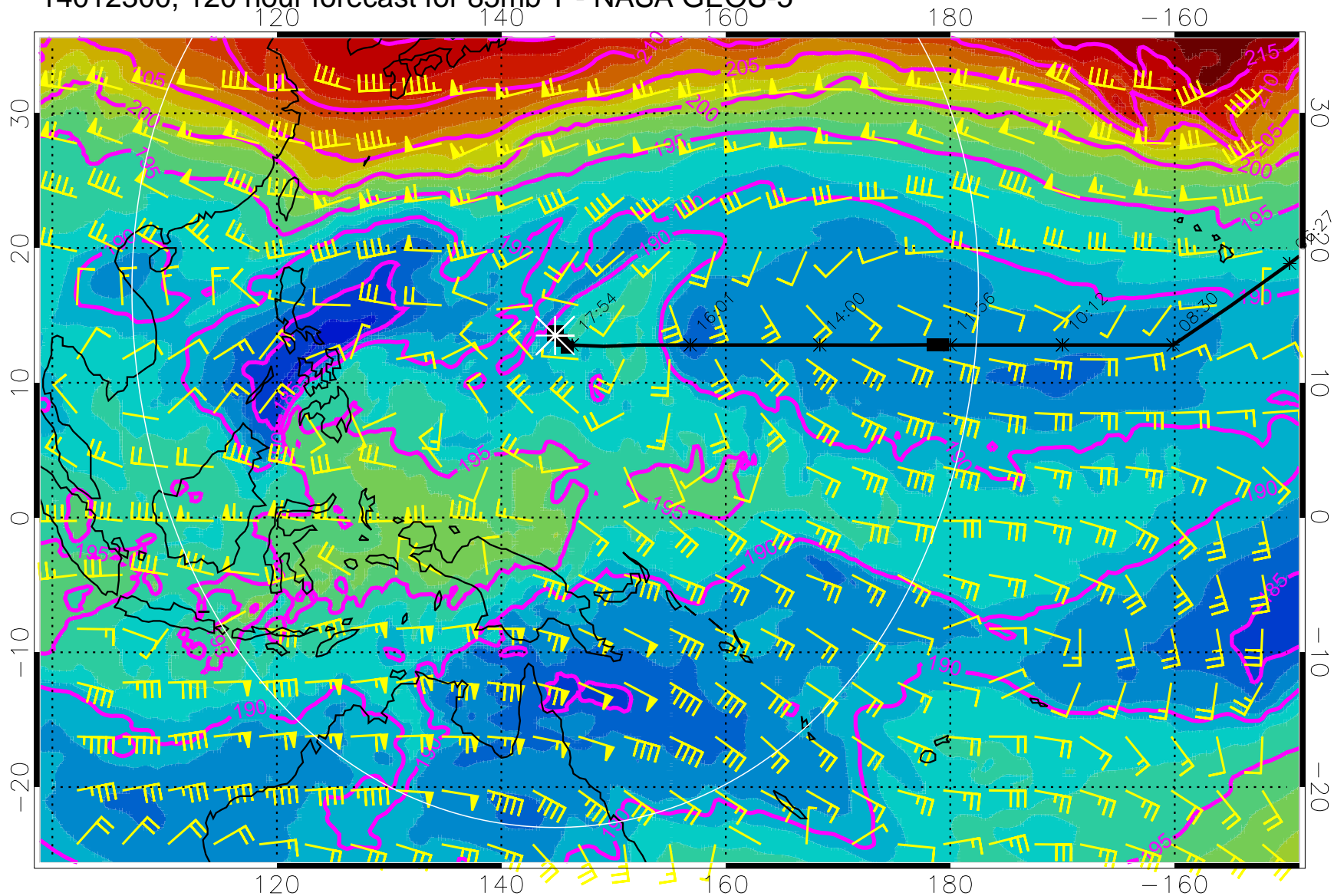


04:34



180 190 200 210
T, K

14012300, 120 hour forecast for 85mb T - NASA GEOS-5



180 190 200 210
T, K

04:34