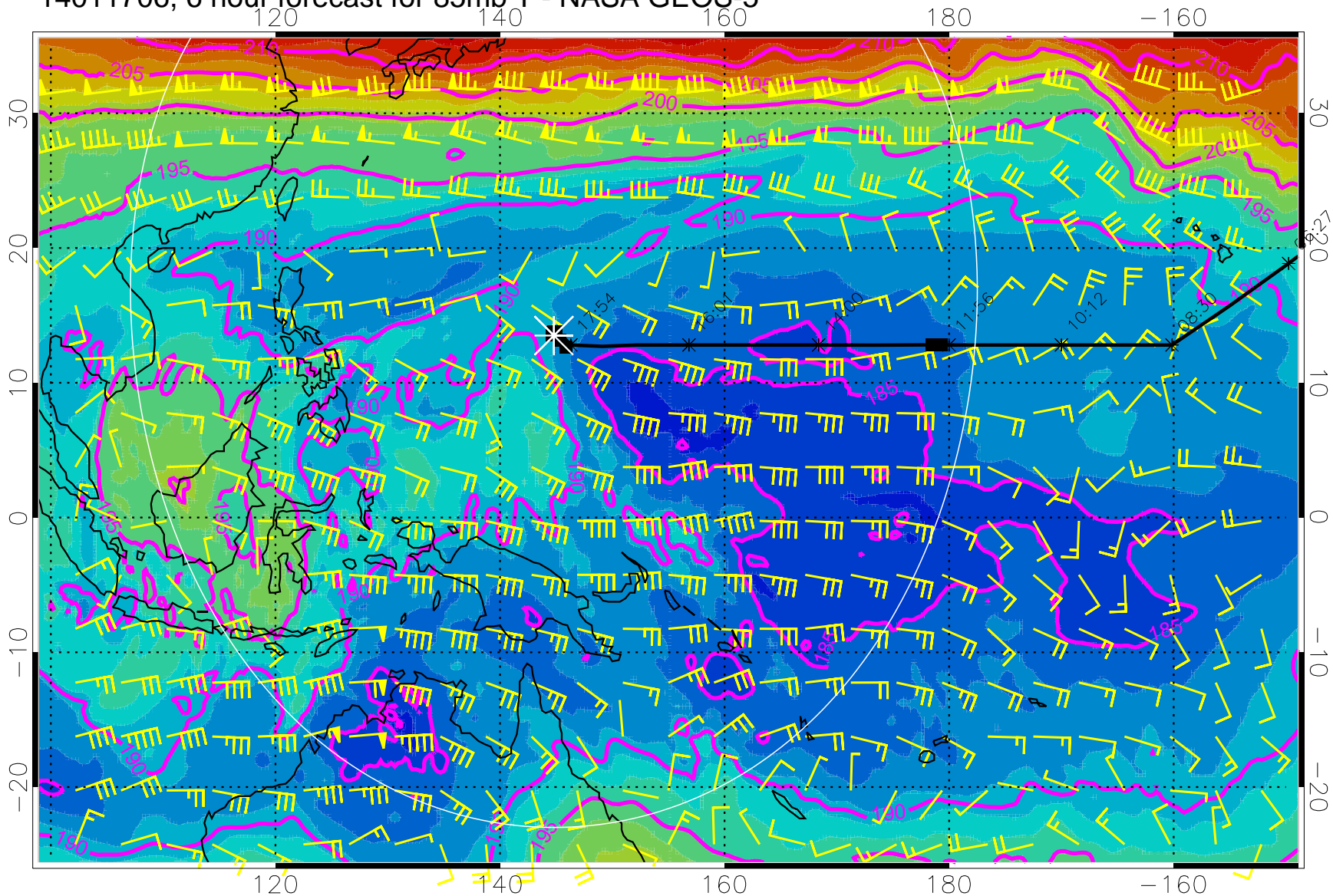


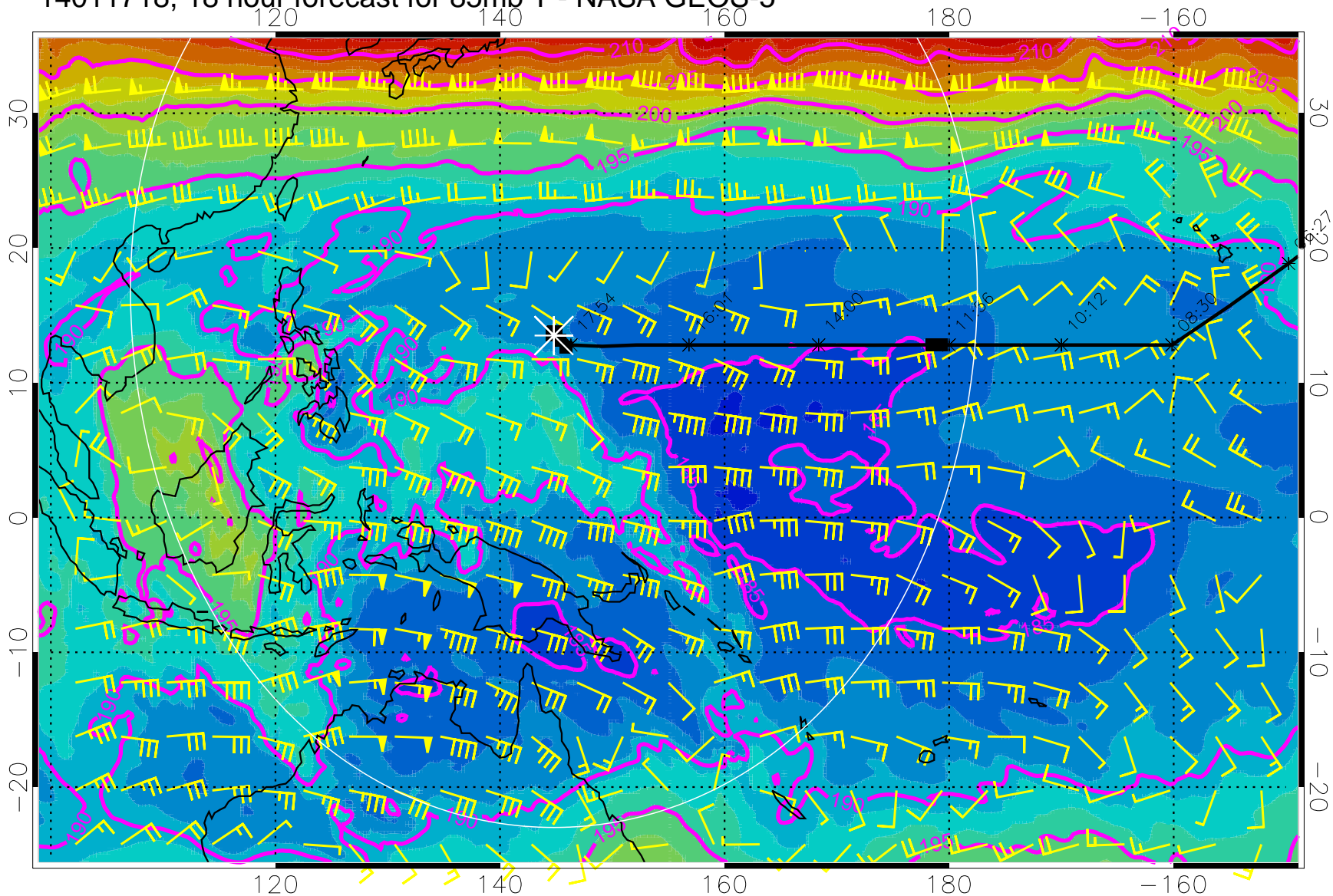
14011706, 6 hour forecast for 85mb T - NASA GEOS-5



180 190 200 210
T, K

04:34

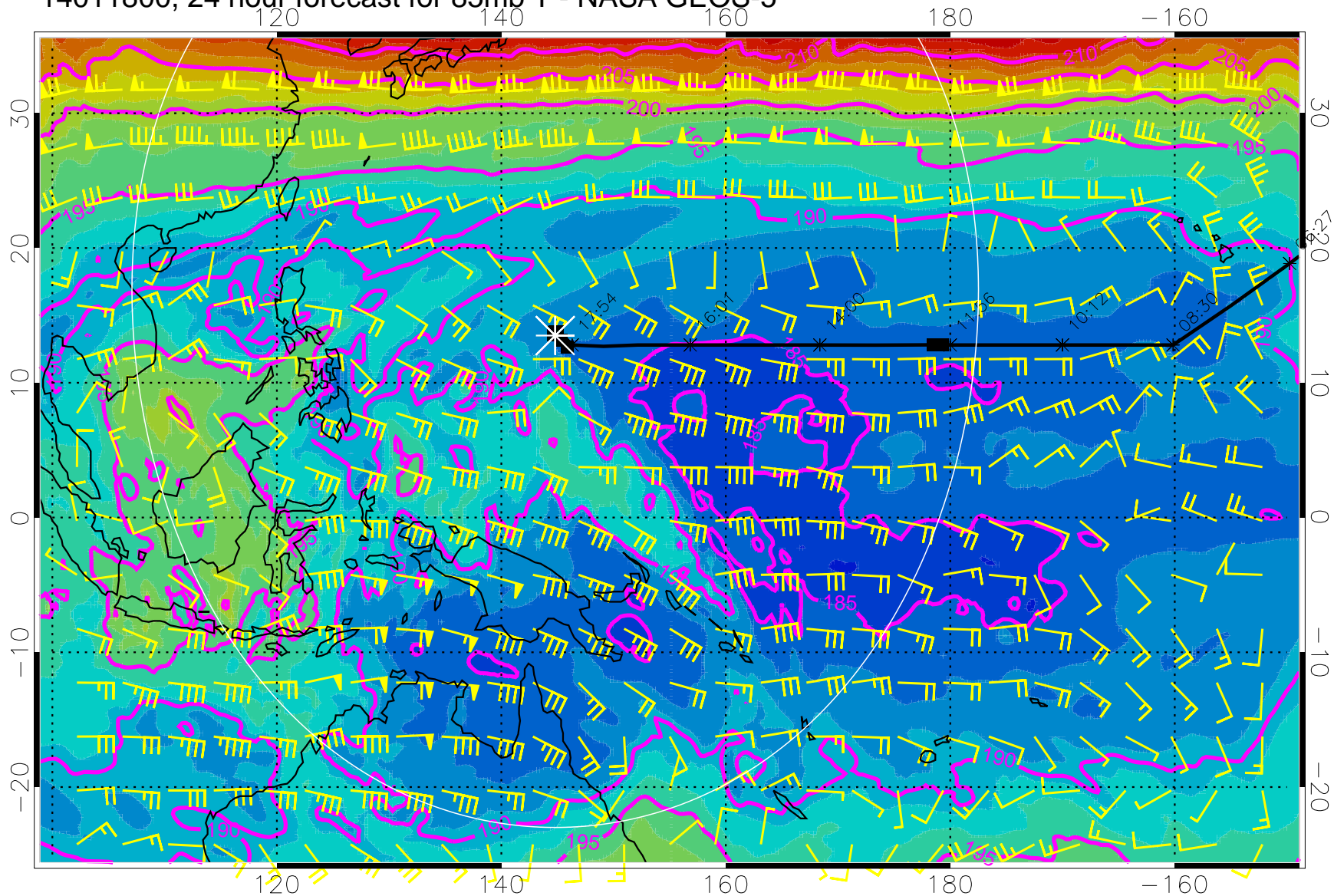
14011718, 18 hour forecast for 85mb T - NASA GEOS-5



04:34

180 190 200 210
T, K

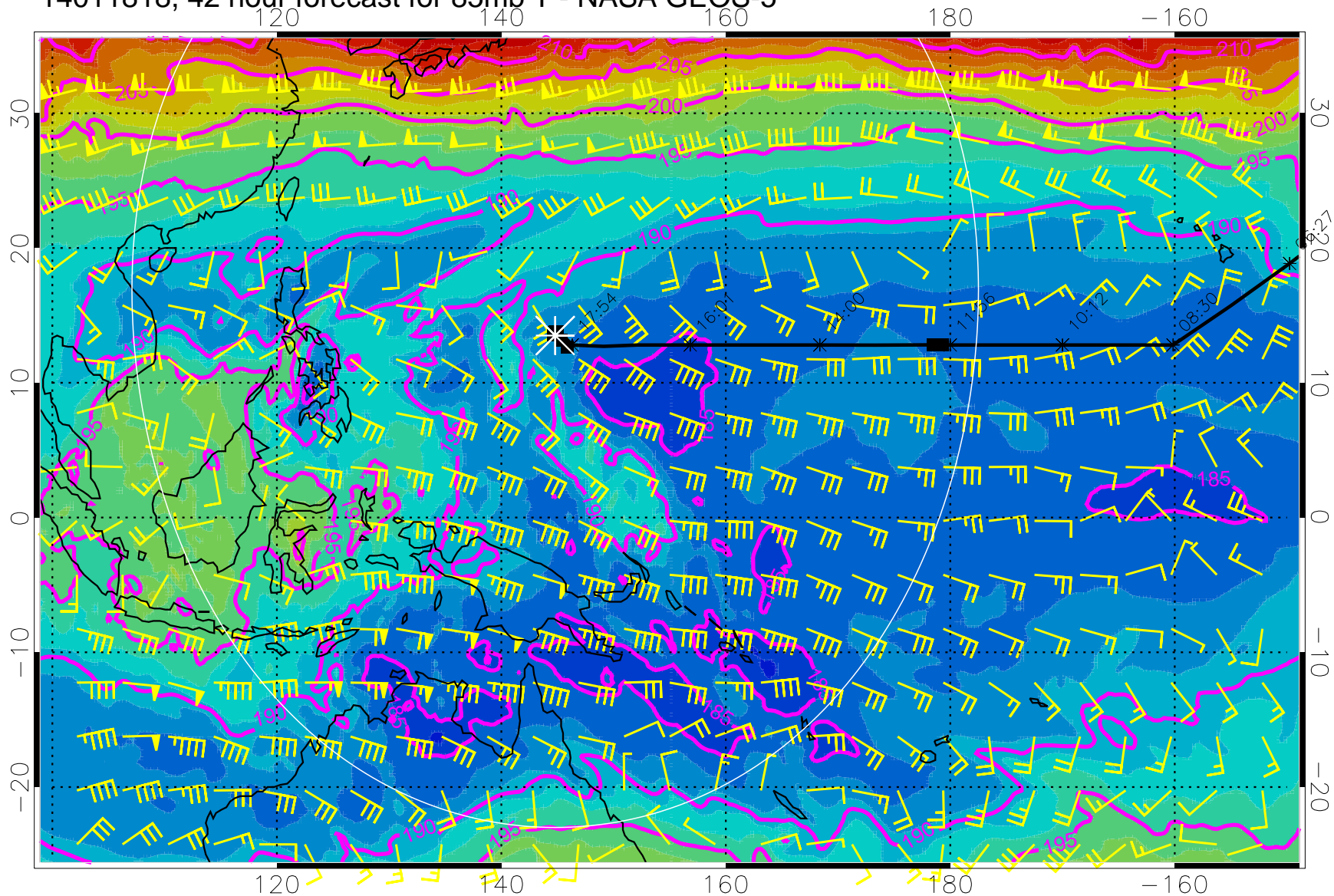
14011800, 24 hour forecast for 85mb T - NASA GEOS-5



180 190 200 210

T, K

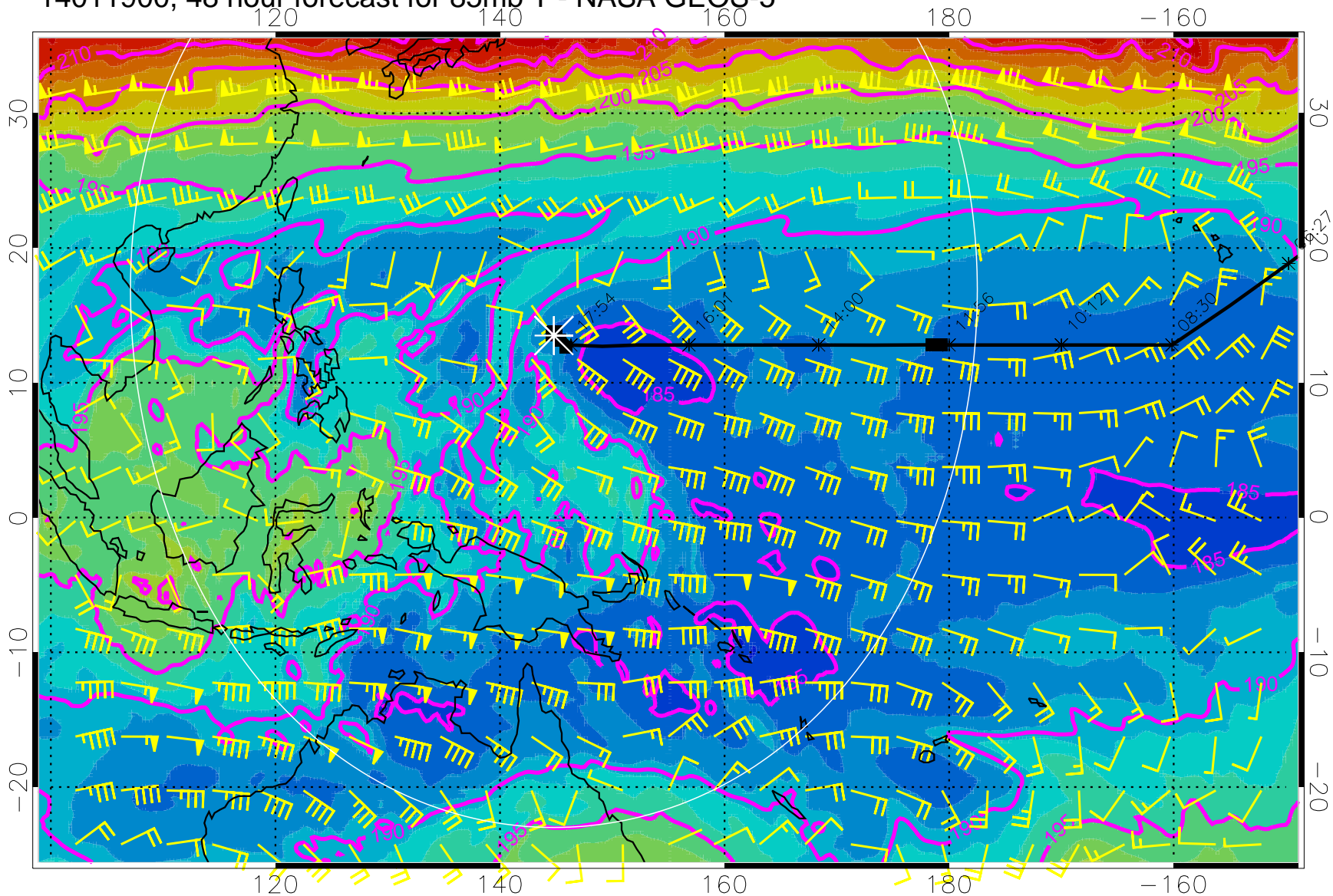
14011818, 42 hour forecast for 85mb T - NASA GEOS-5



180 190 200 210
T, K

04:34

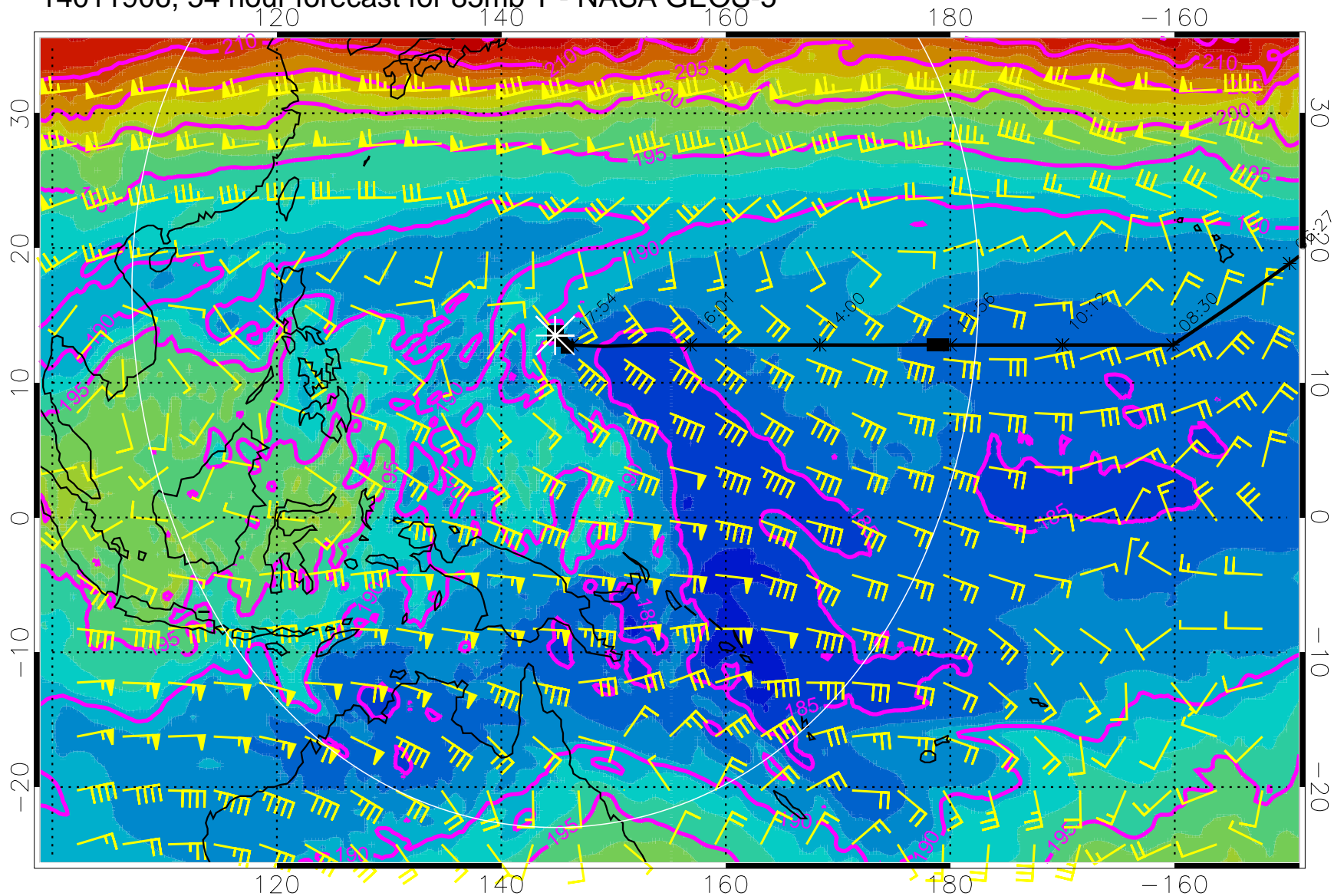
14011900, 48 hour forecast for 85mb T - NASA GEOS-5



180 190 200 210
T, K

04:34

14011906, 54 hour forecast for 85mb T - NASA GEOS-5

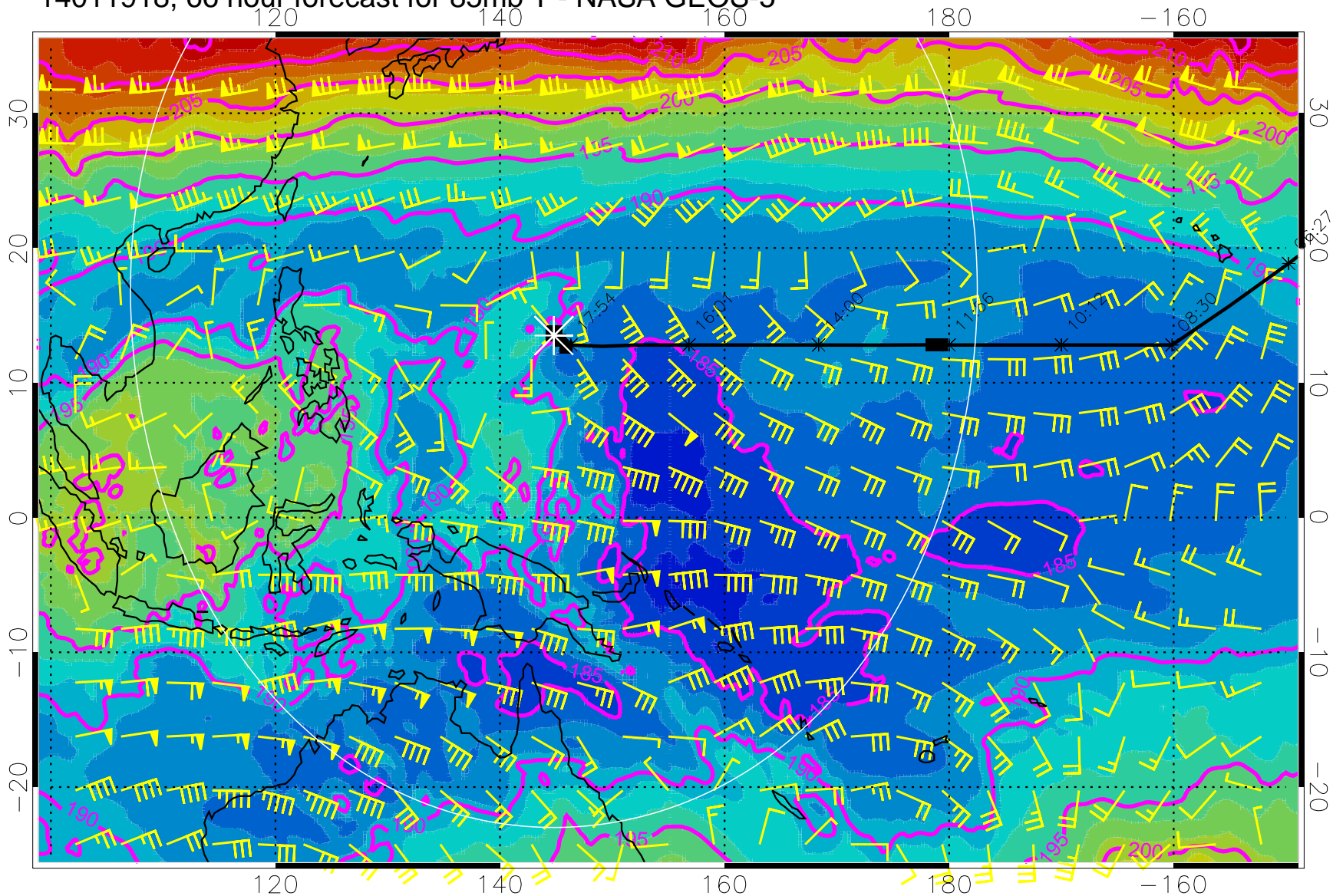


180 190 200 210

T, K

04:34

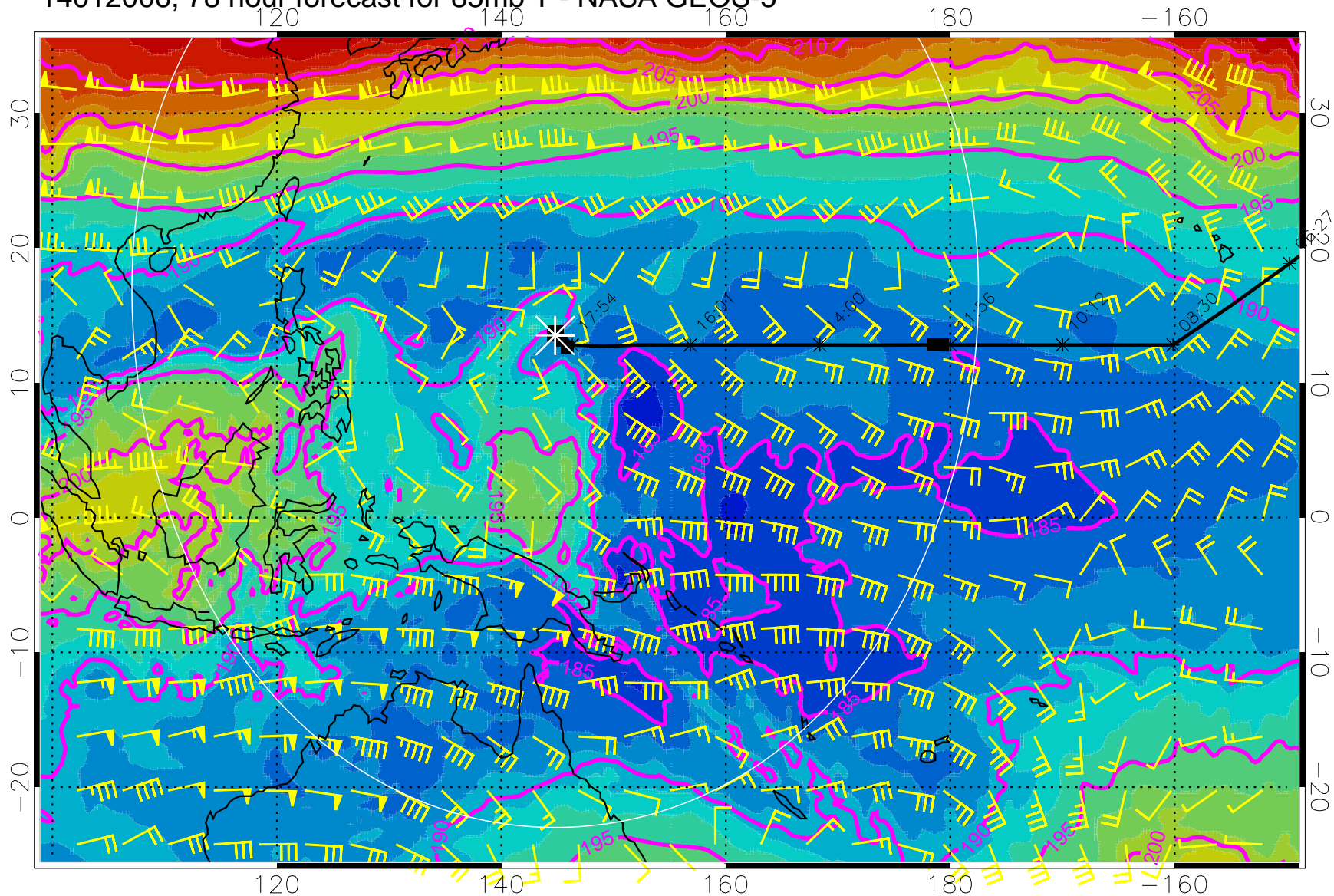
14011918, 66 hour forecast for 85mb T - NASA GEOS-5



180 190 200 210
T, K

04:34

14012006, 78 hour forecast for 85mb T - NASA GEOS-5



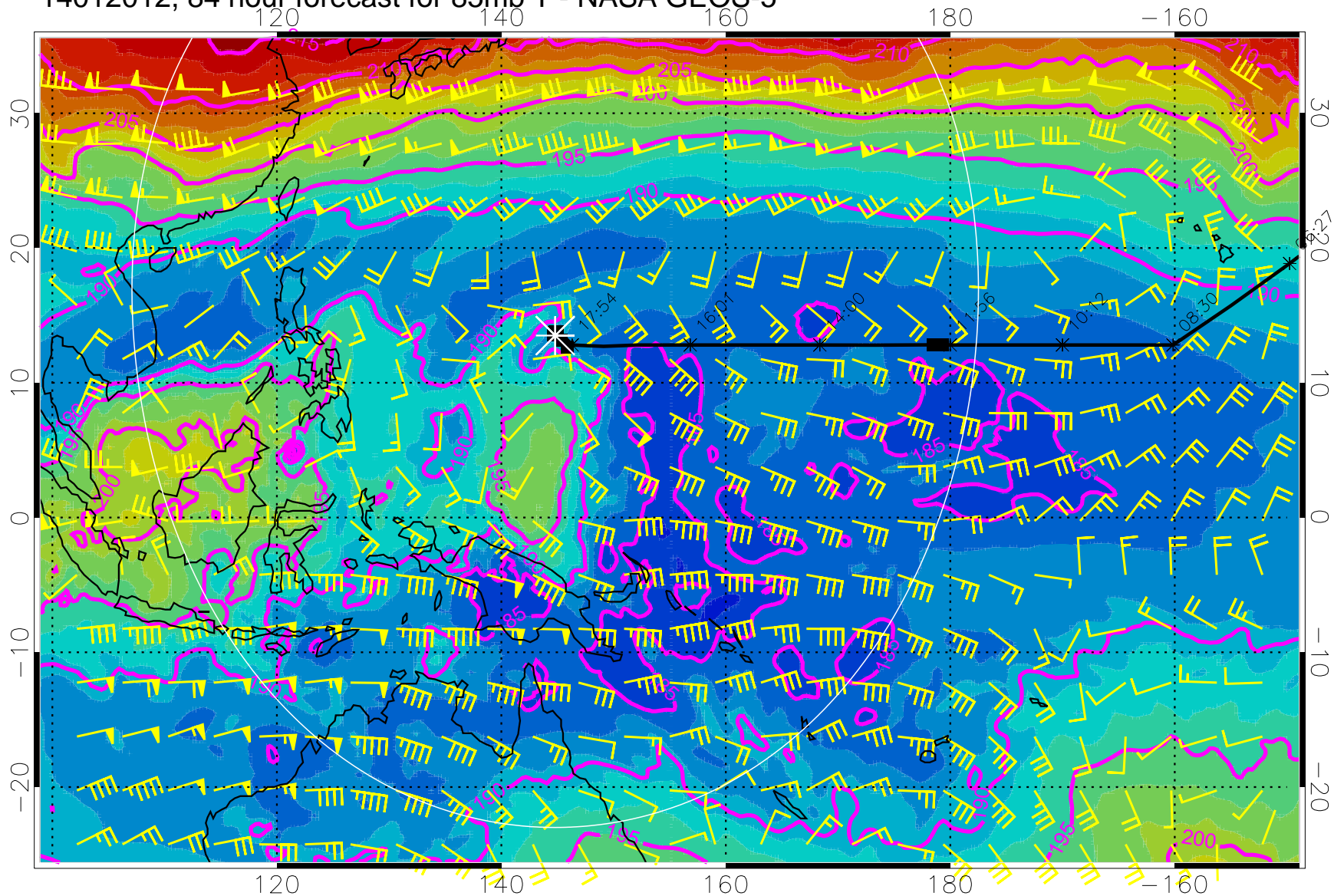
04:34



180 190 200 210

T, K

14012012, 84 hour forecast for 85mb T - NASA GEOS-5

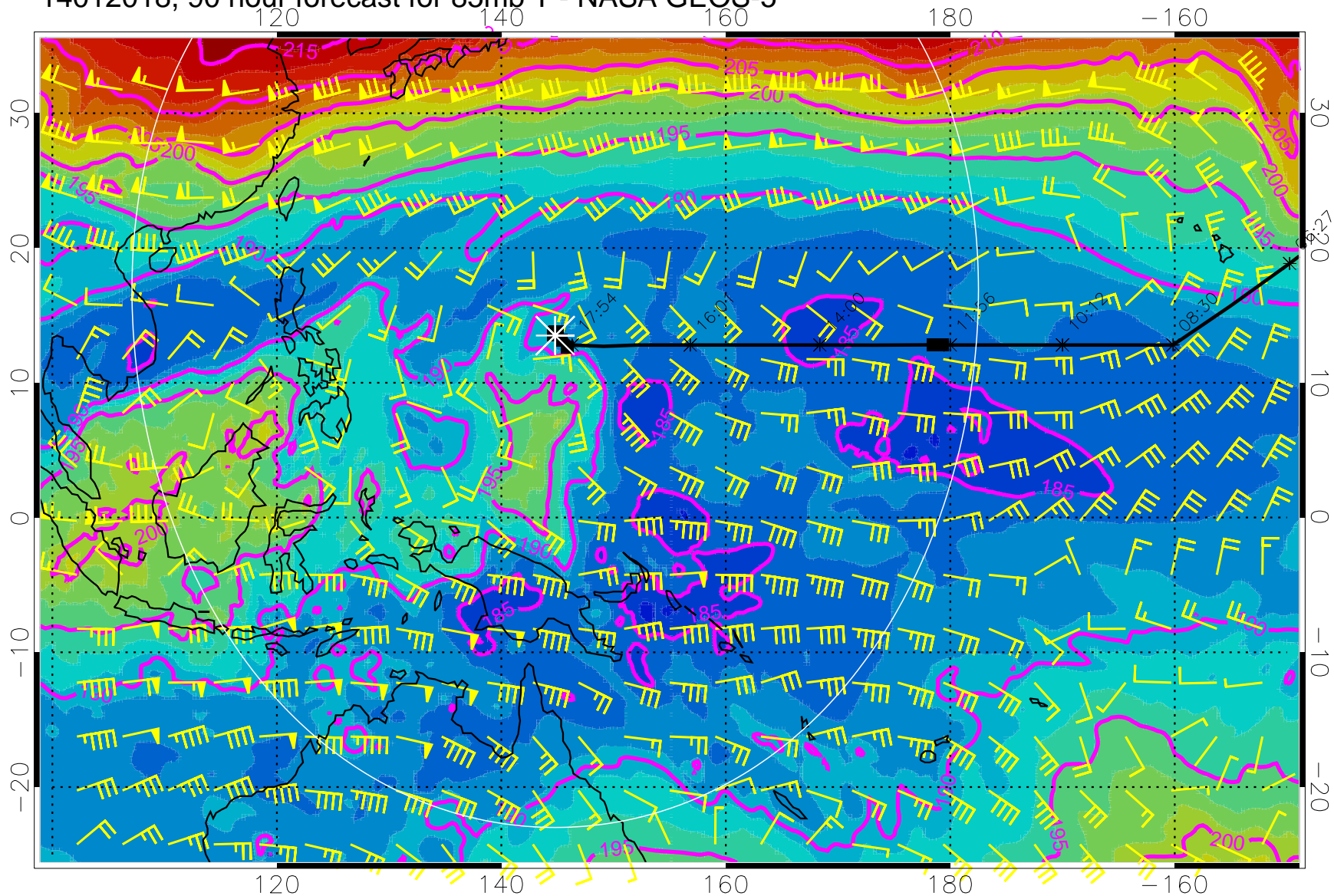


04:34



180 190 200 210
T, K

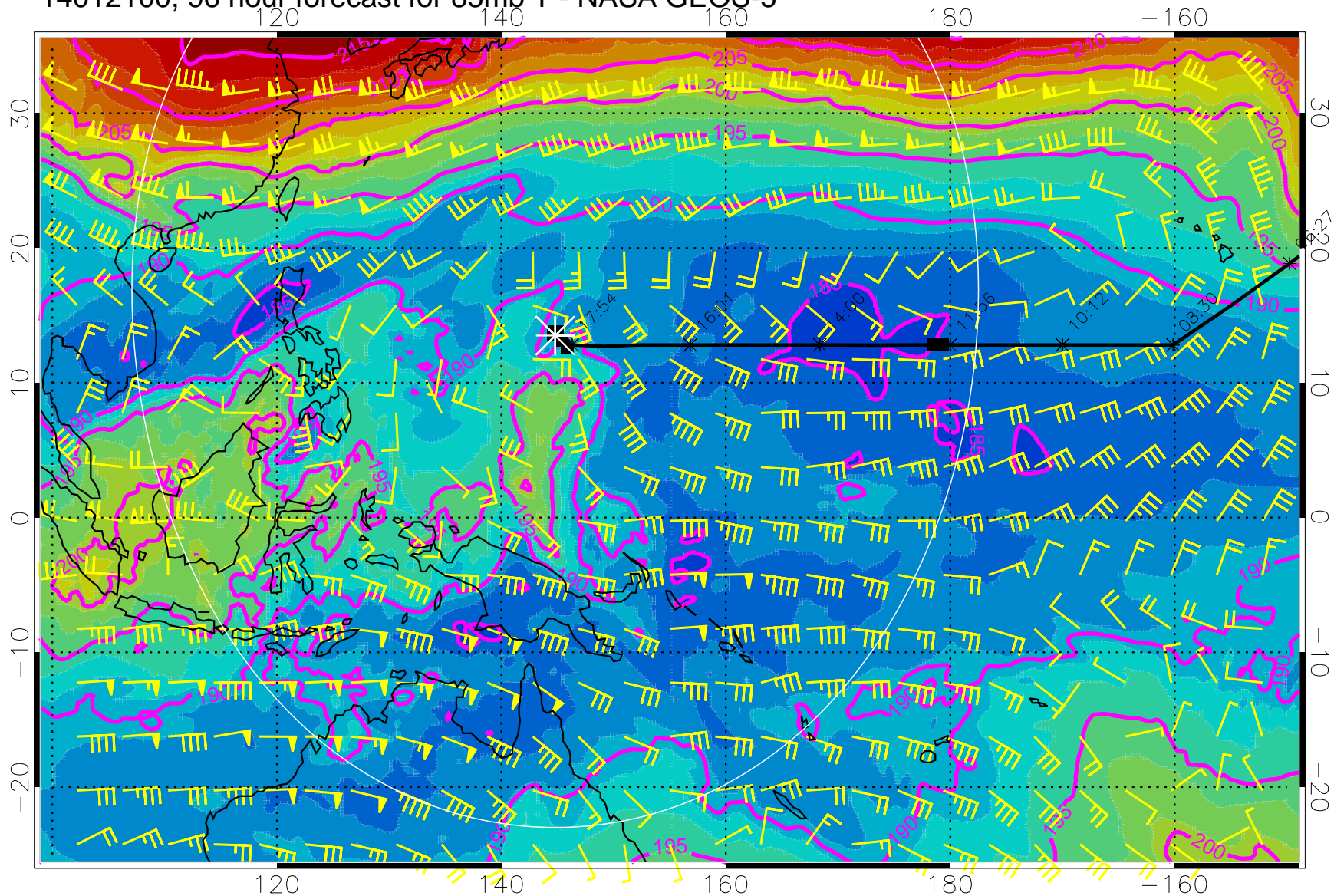
14012018, 90 hour forecast for 85mb T - NASA GEOS-5



180 190 200 210
T, K

04:34

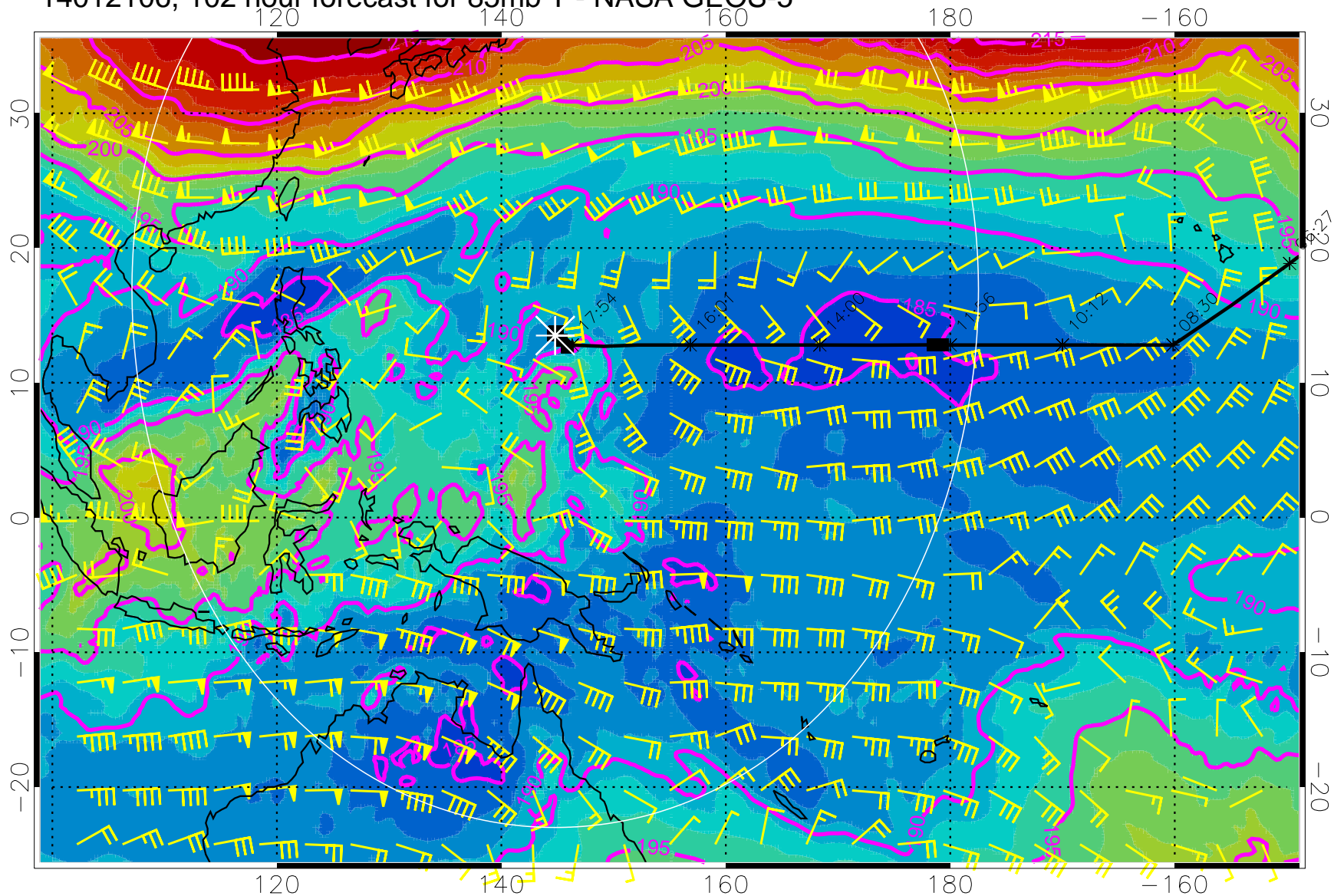
14012100, 96 hour forecast for 85mb T - NASA GEOS-5



180 190 200 210
T, K

04:34

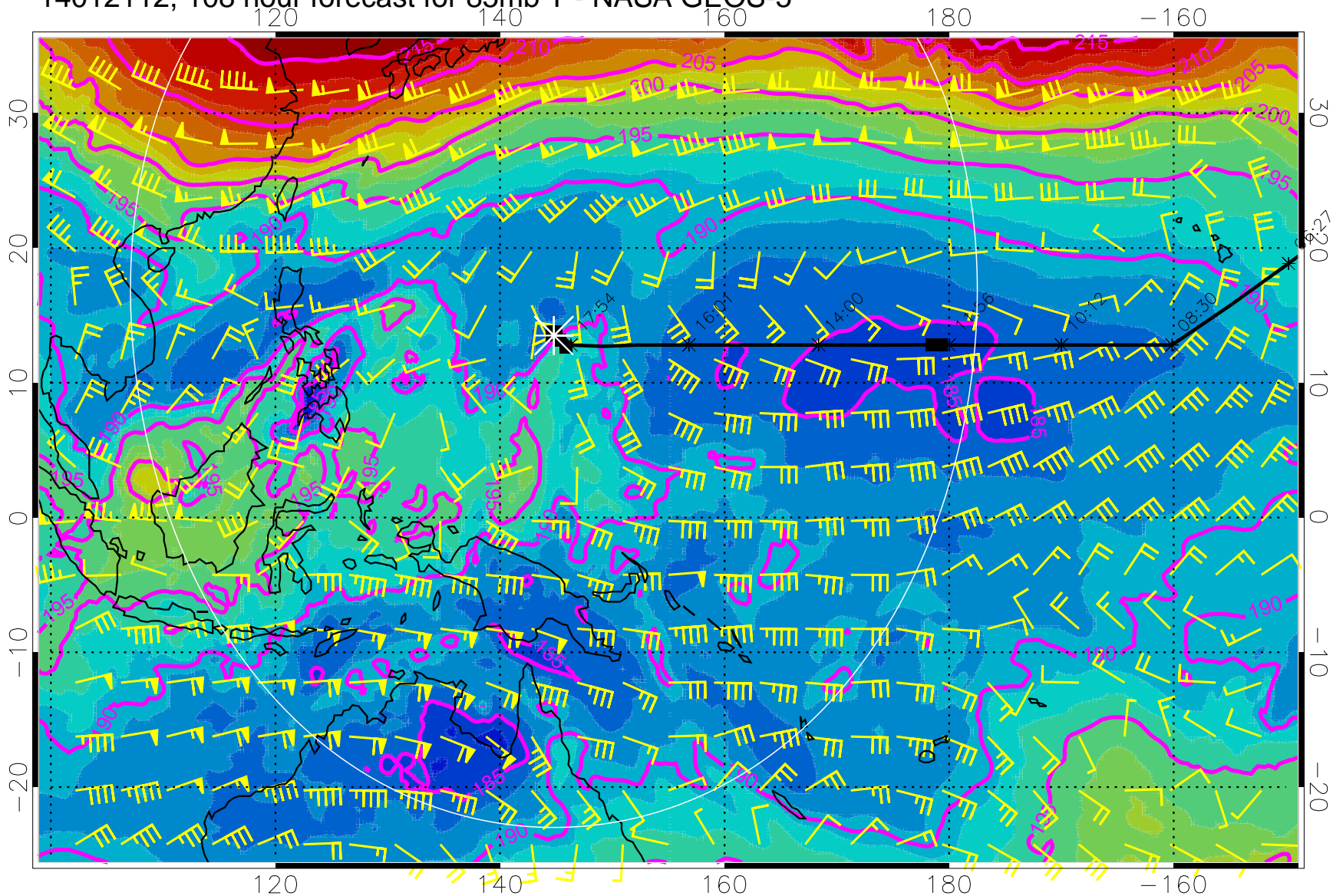
14012106, 102 hour forecast for 85mb T - NASA GEOS-5



180 190 200 210
T, K

04:34

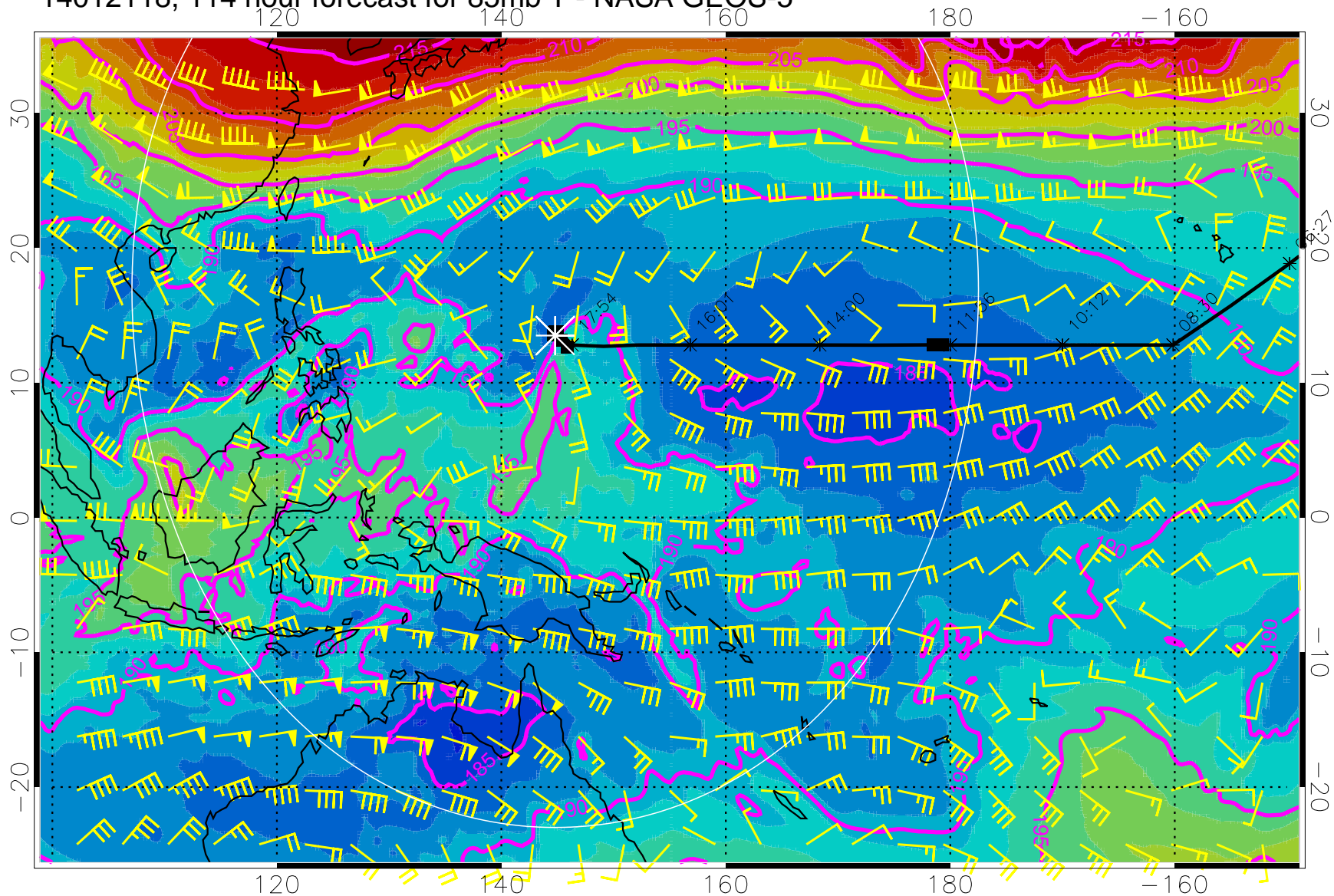
14012112, 108 hour forecast for 85mb T - NASA GEOS-5



180 190 200 210
T, K

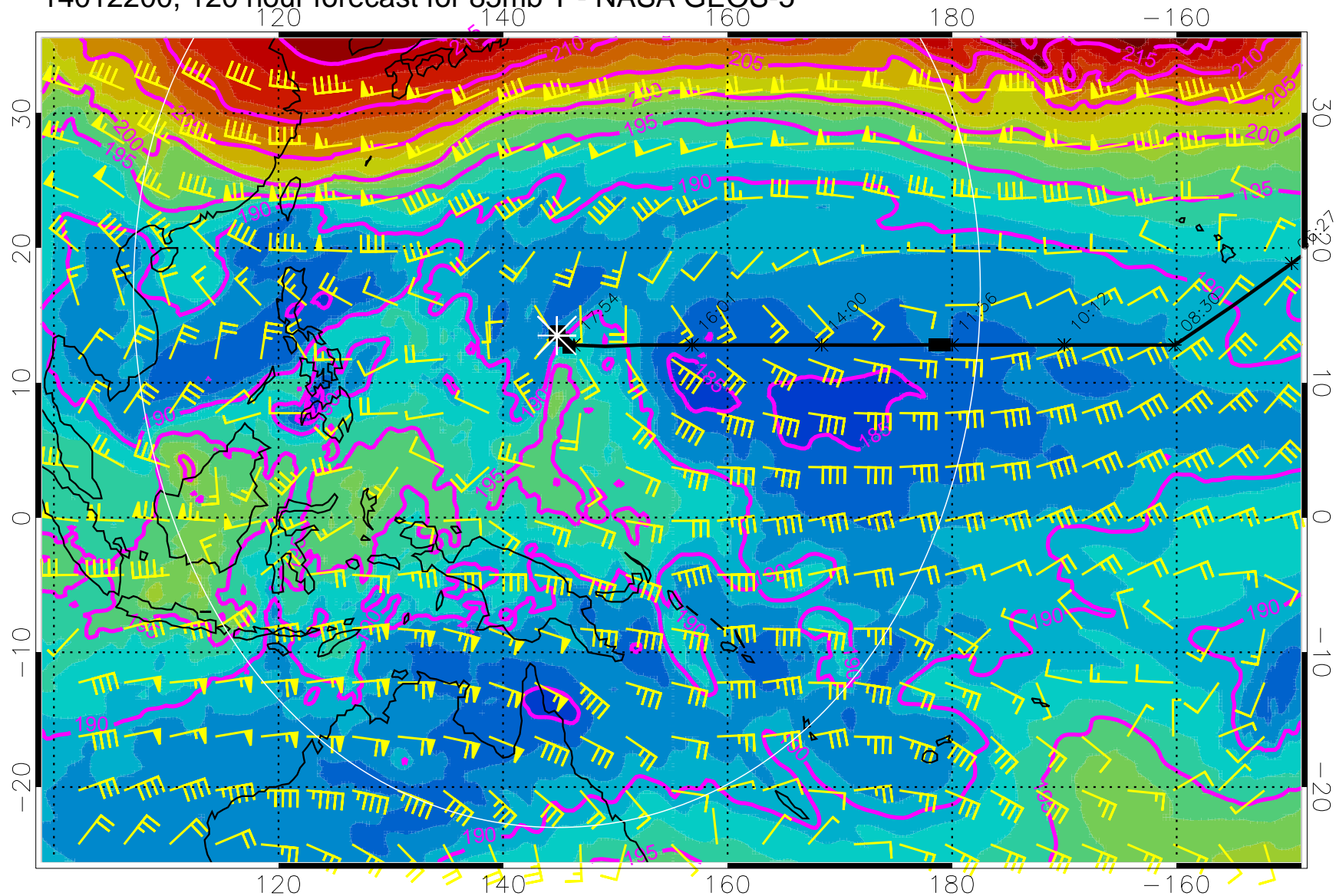
04:34

14012118, 114 hour forecast for 85mb T - NASA GEOS-5



180 190 200 210
T, K

14012200, 120 hour forecast for 85mb T - NASA GEOS-5



180 190 200 210
T, K

04:34