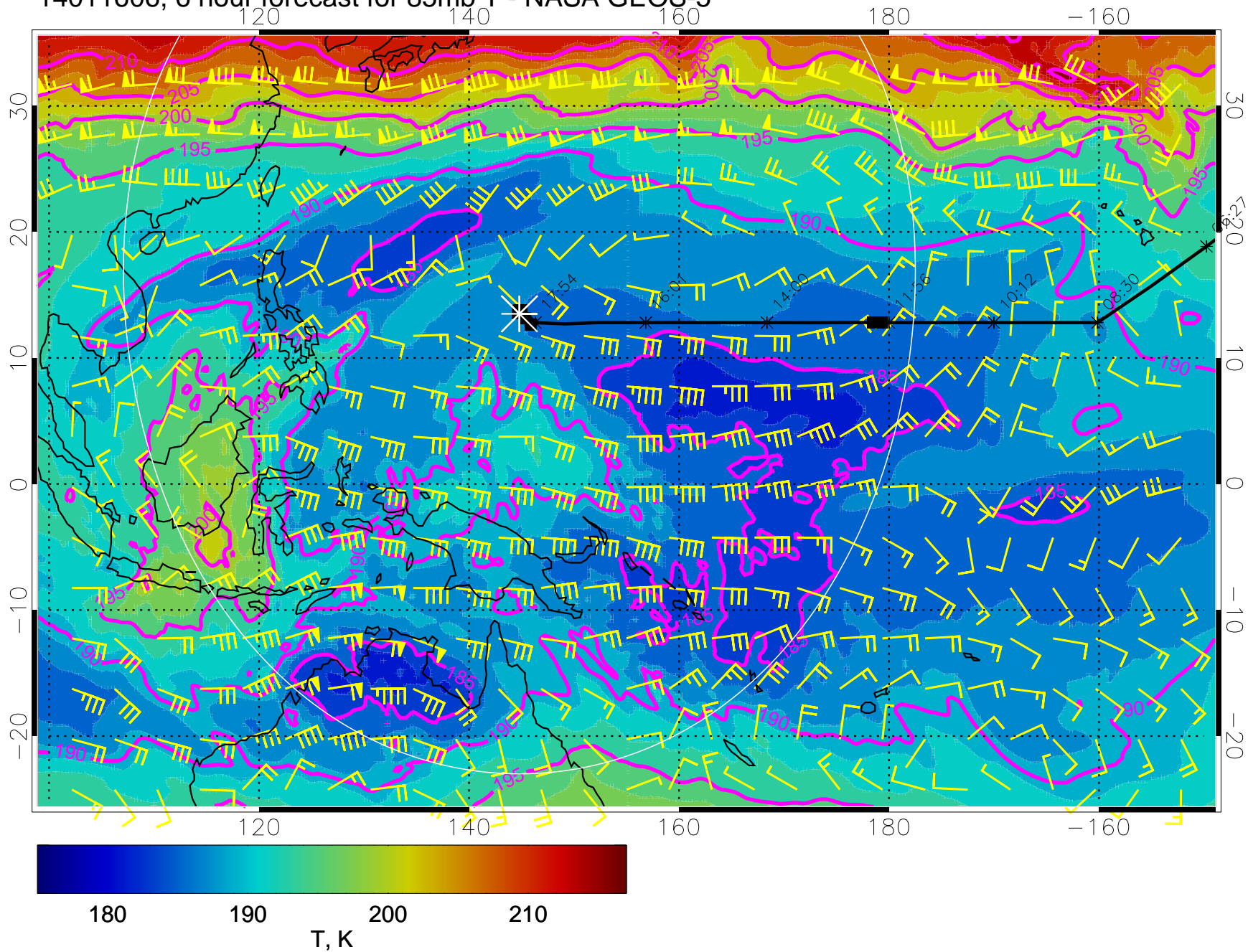
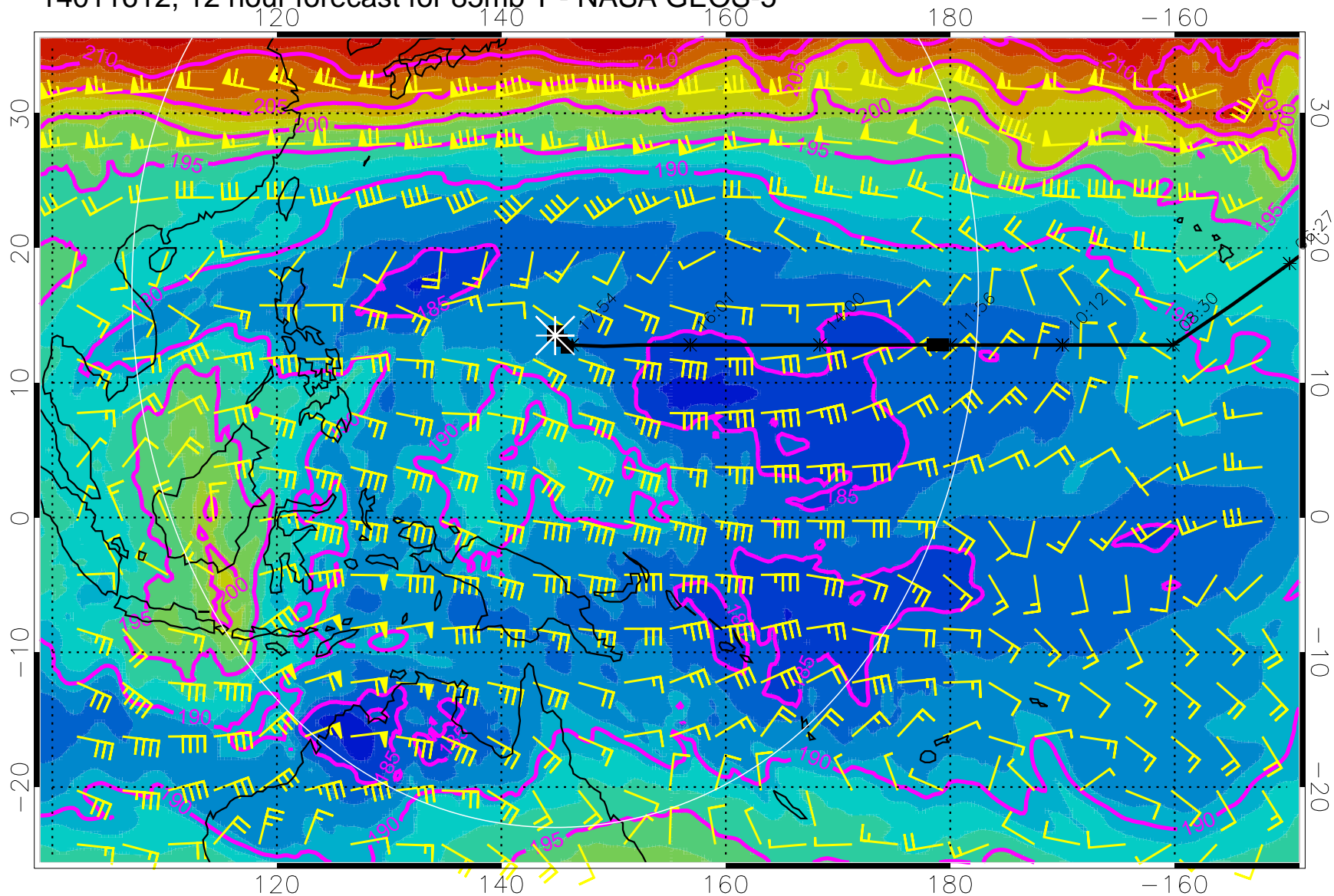


14011606, 6 hour forecast for 85mb T - NASA GEOS-5



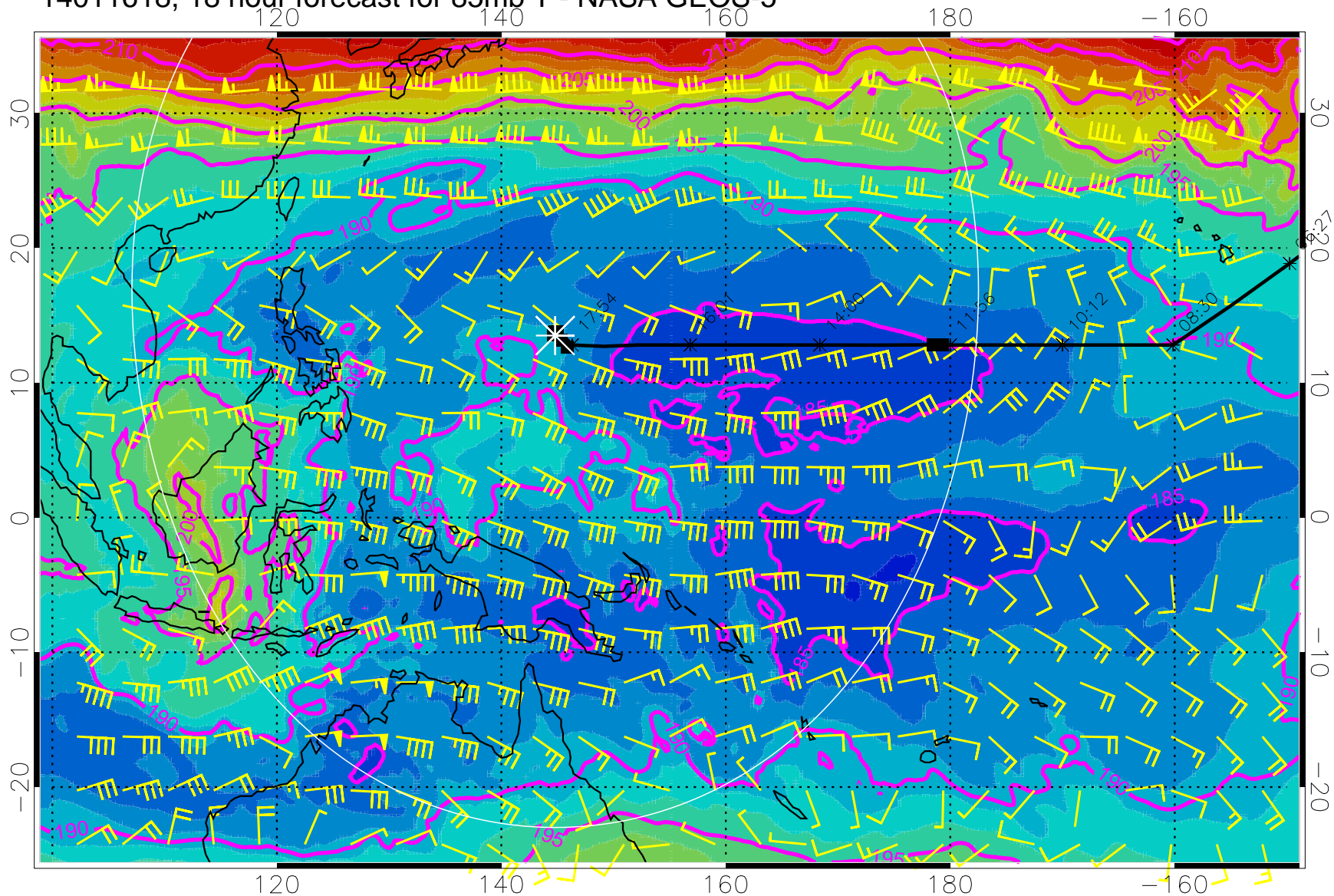
14011612, 12 hour forecast for 85mb T - NASA GEOS-5



180 190 200 210  
T, K

04:34

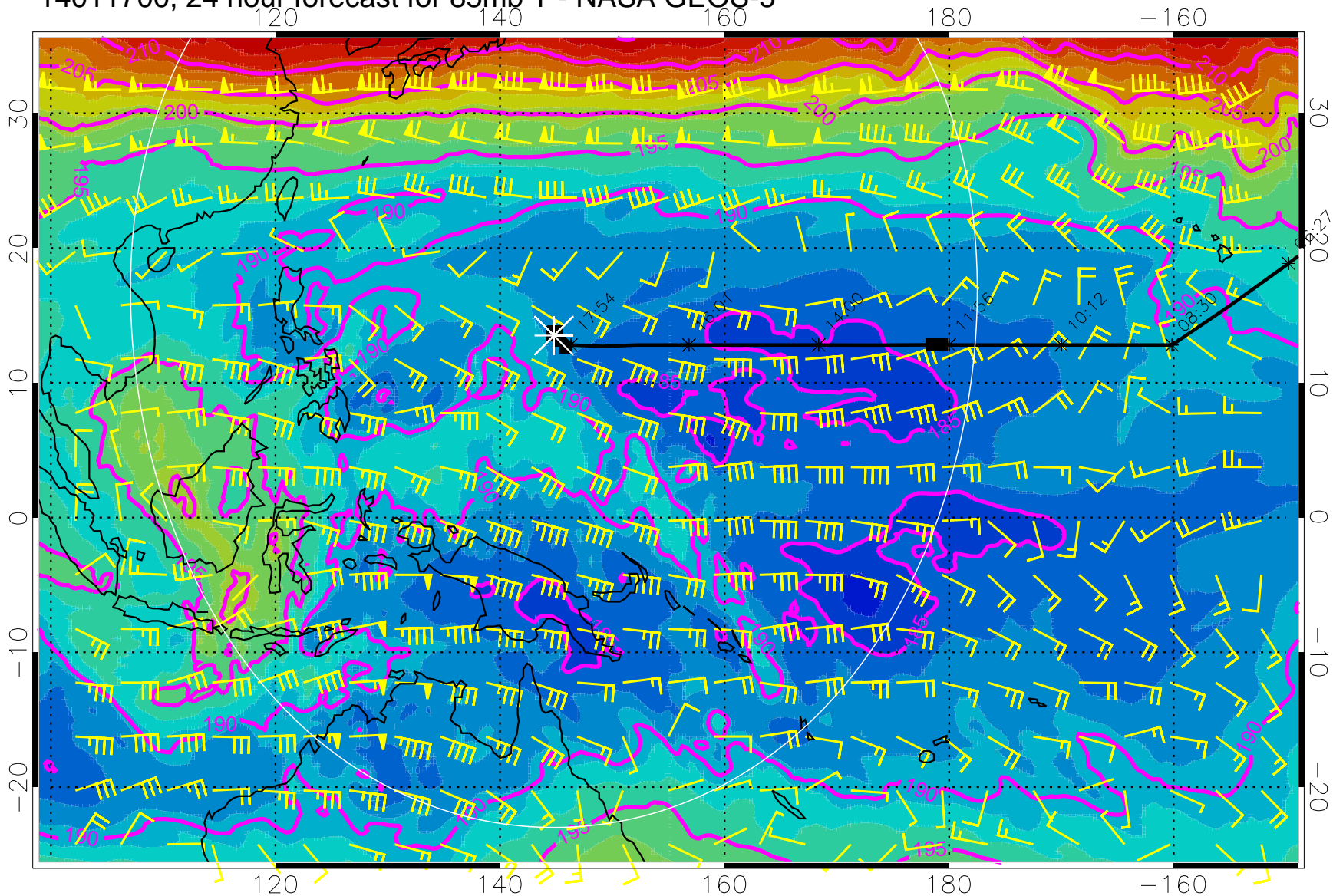
14011618, 18 hour forecast for 85mb T - NASA GEOS-5



180      190      200      210  
T, K

04:34

14011700, 24 hour forecast for 85mb T - NASA GEOS-5

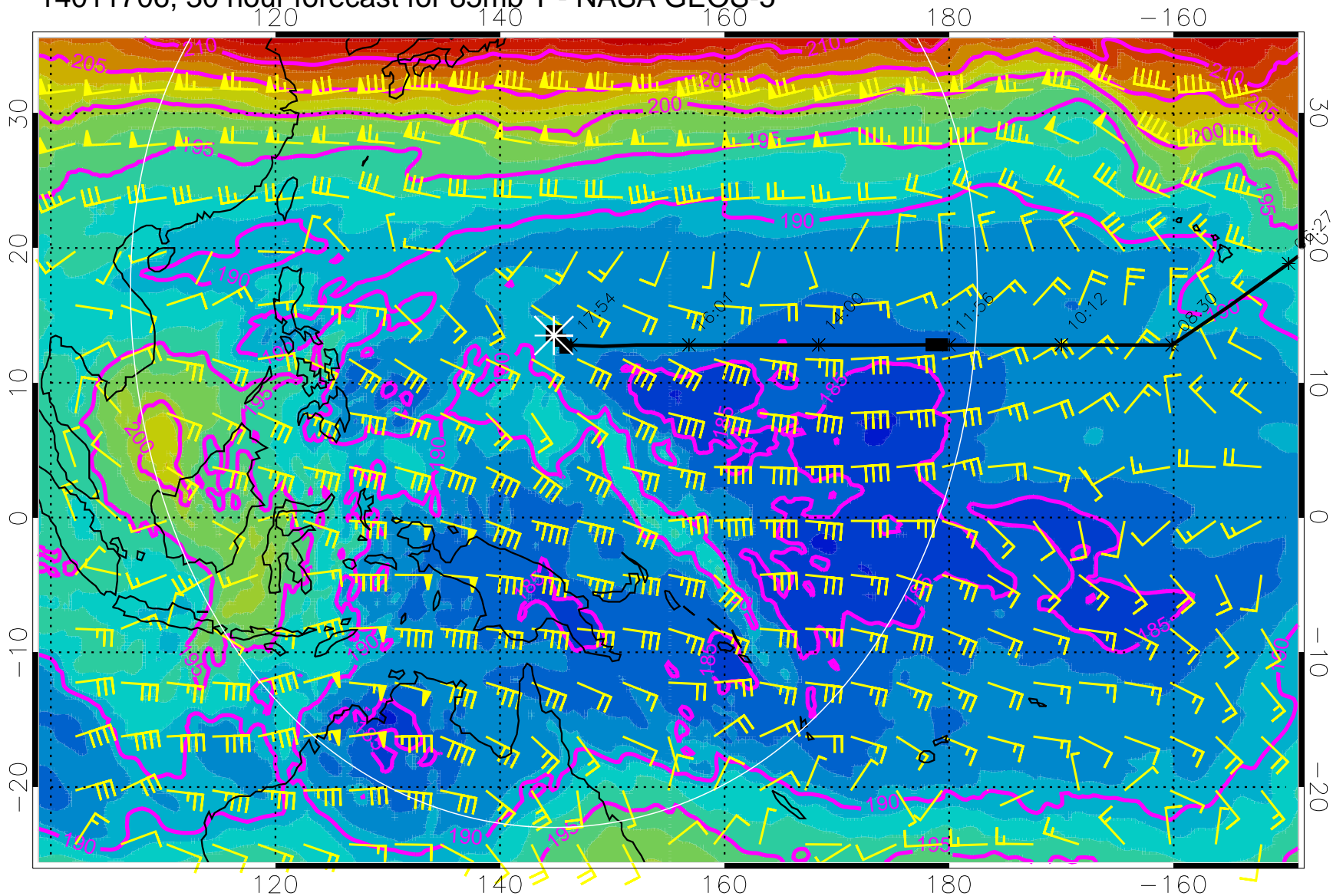


04:34



180      190      200      210  
T, K

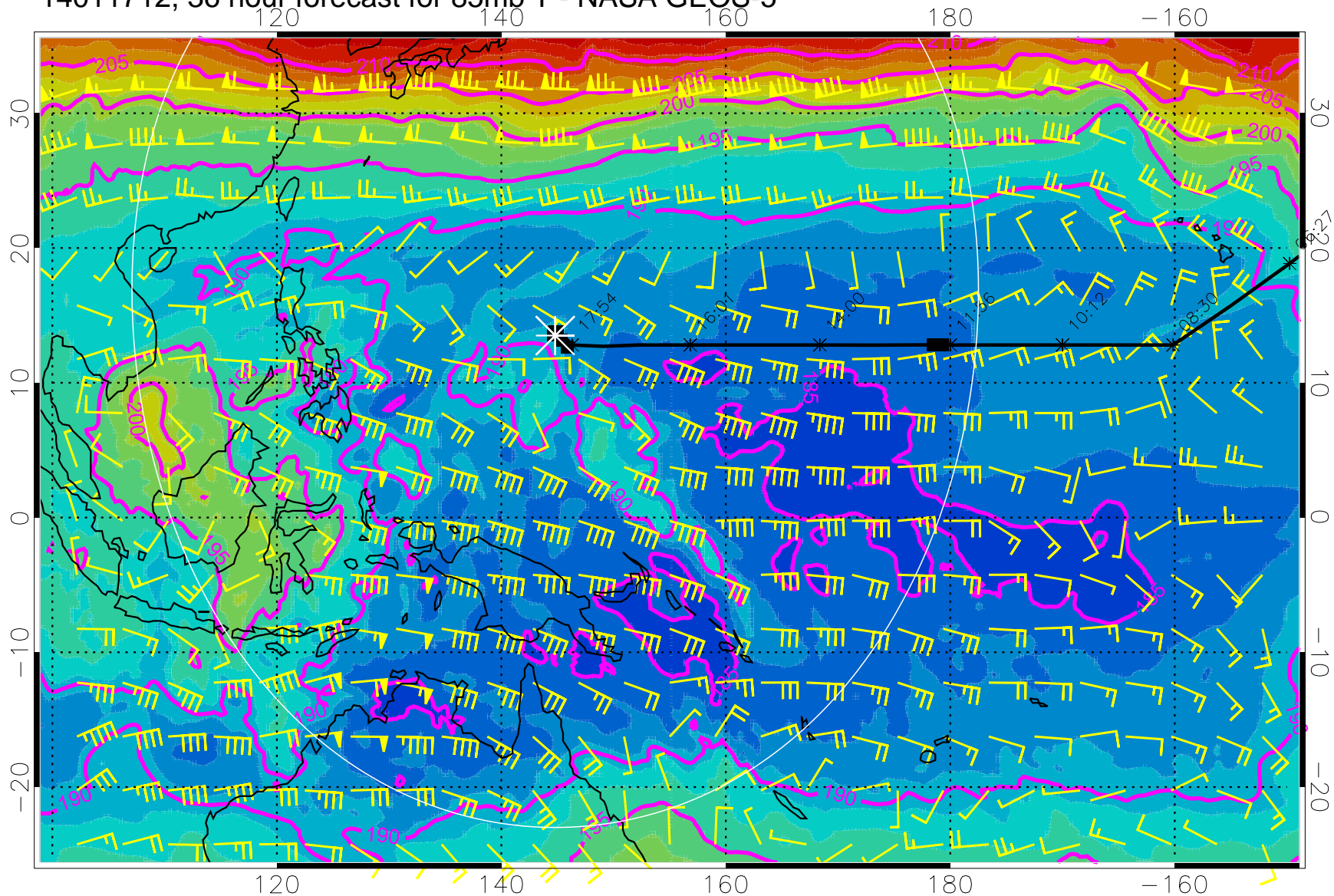
14011706, 30 hour forecast for 85mb T - NASA GEOS-5



180      190      200      210  
T, K

04:34

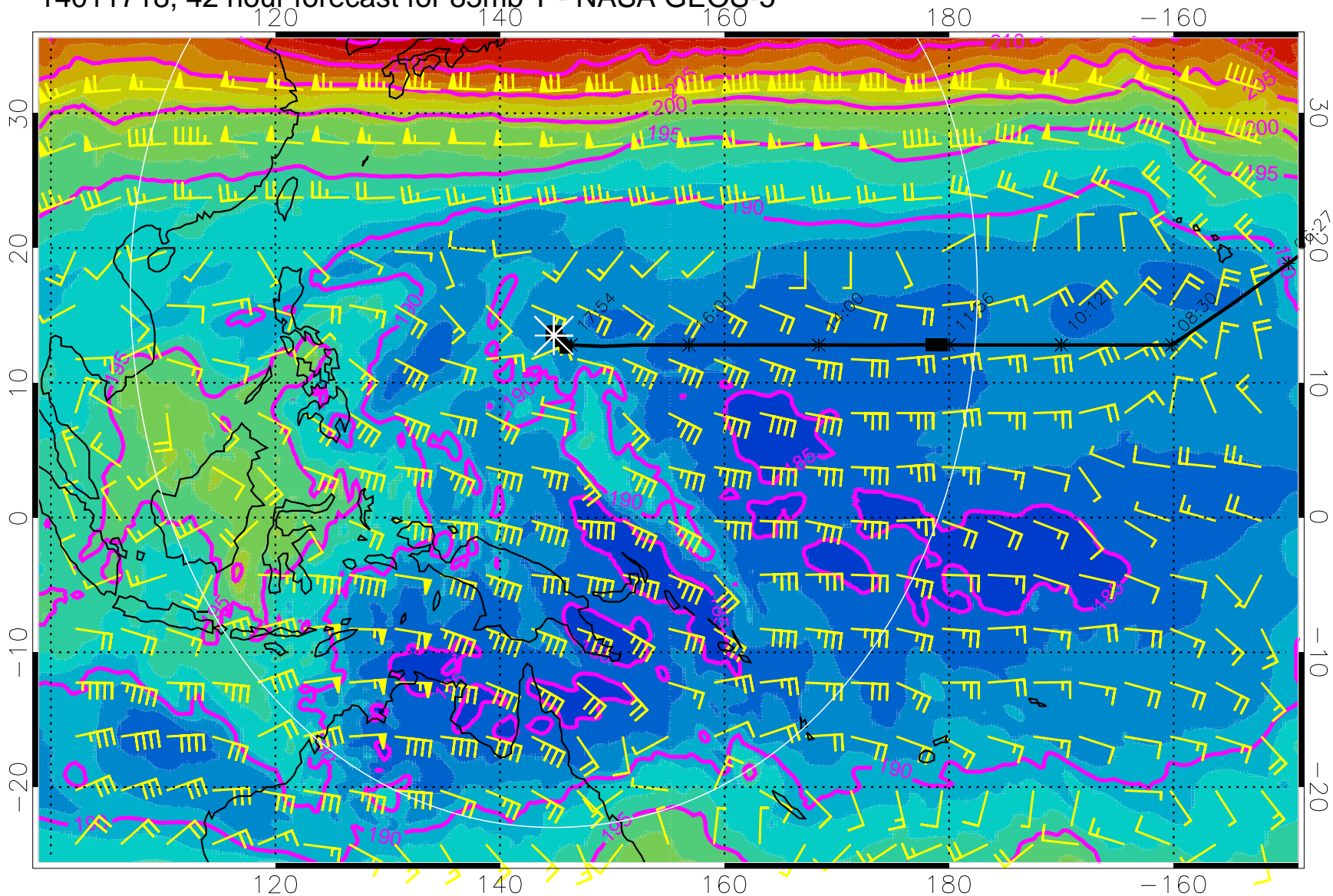
14011712, 36 hour forecast for 85mb T - NASA GEOS-5



180 190 200 210  
T, K

04:34

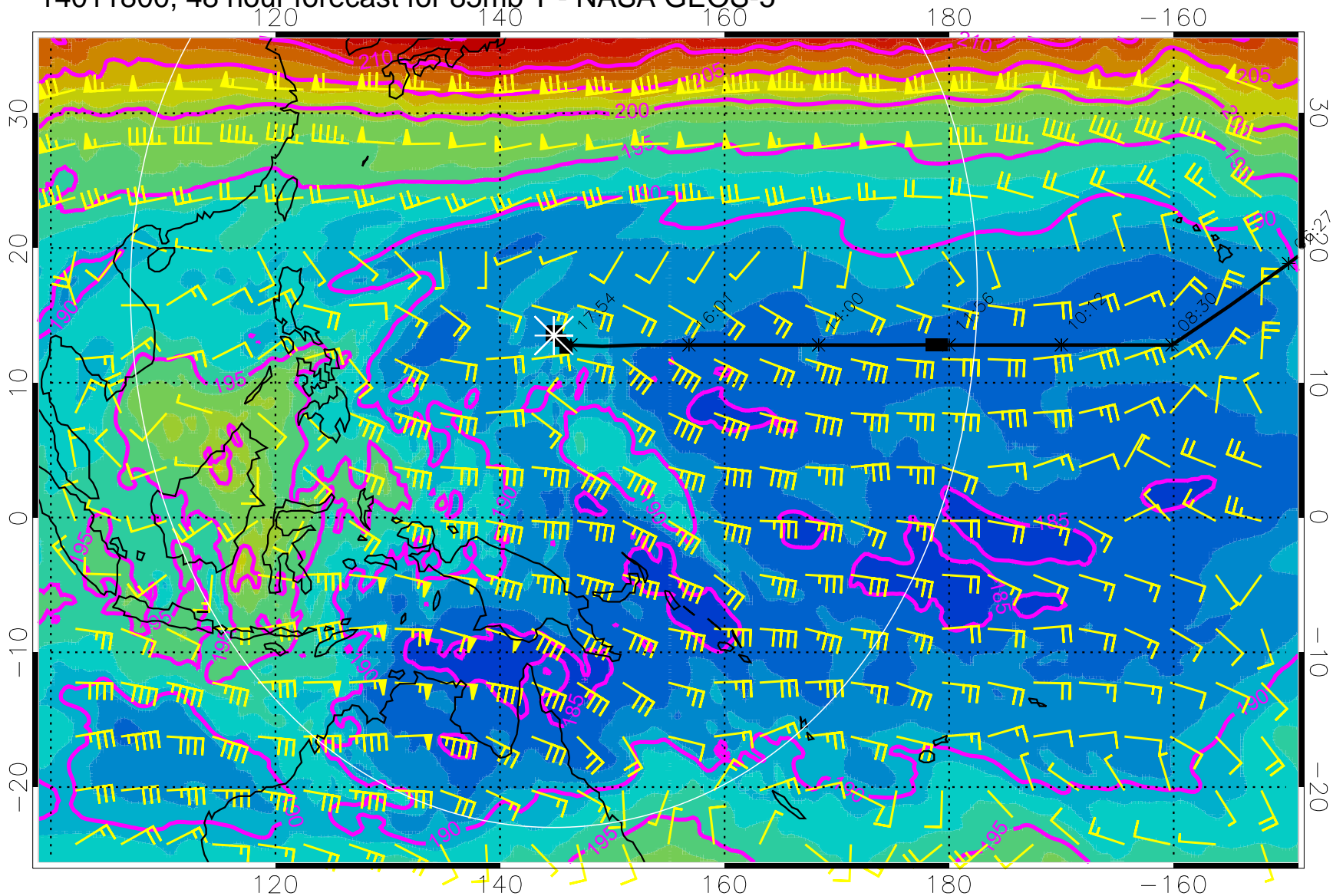
14011718, 42 hour forecast for 85mb T - NASA GEOS-5



180      190      200      210  
T, K

04:34

14011800, 48 hour forecast for 85mb T - NASA GEOS-5

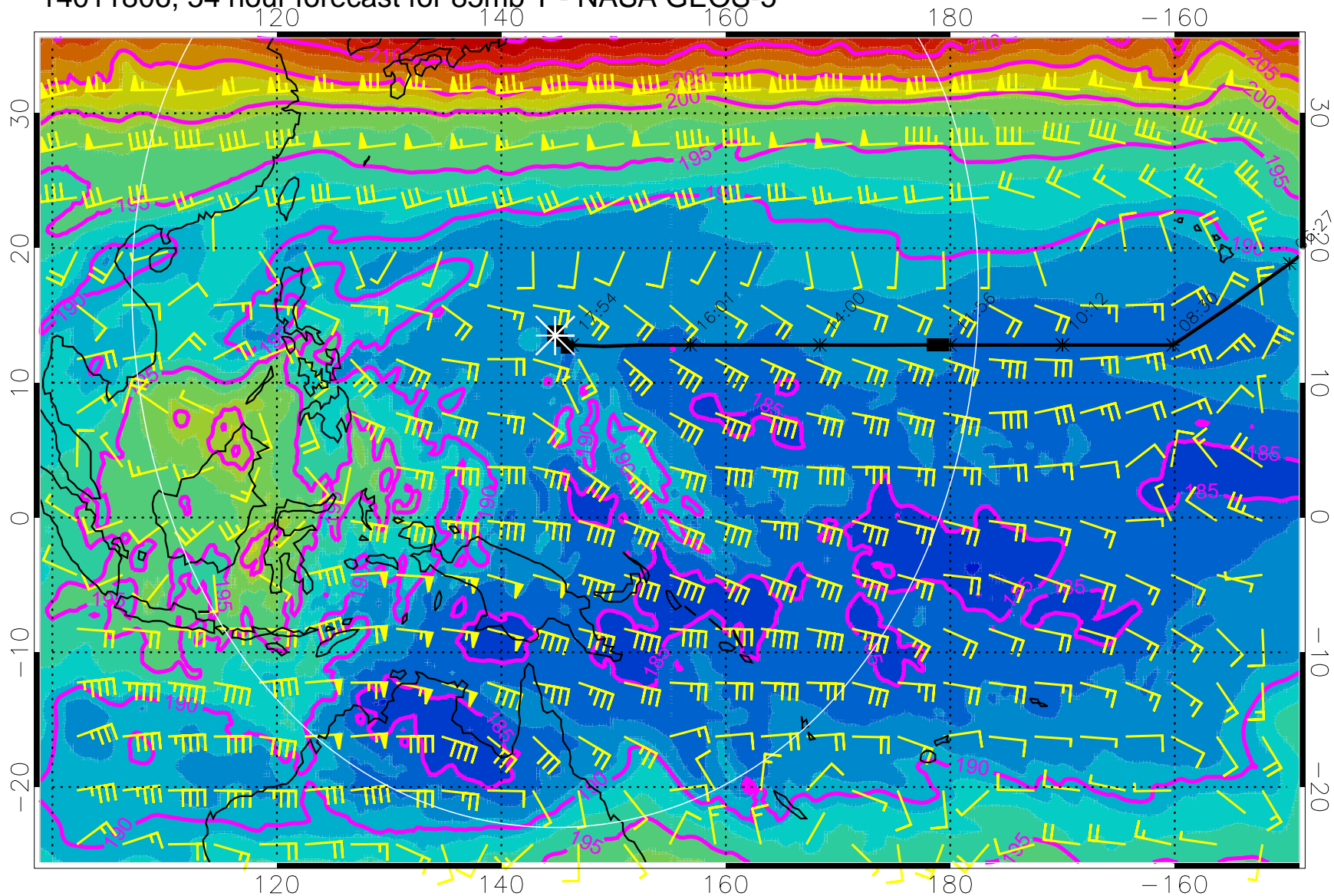


180 190 200 210  
T, K

04:34



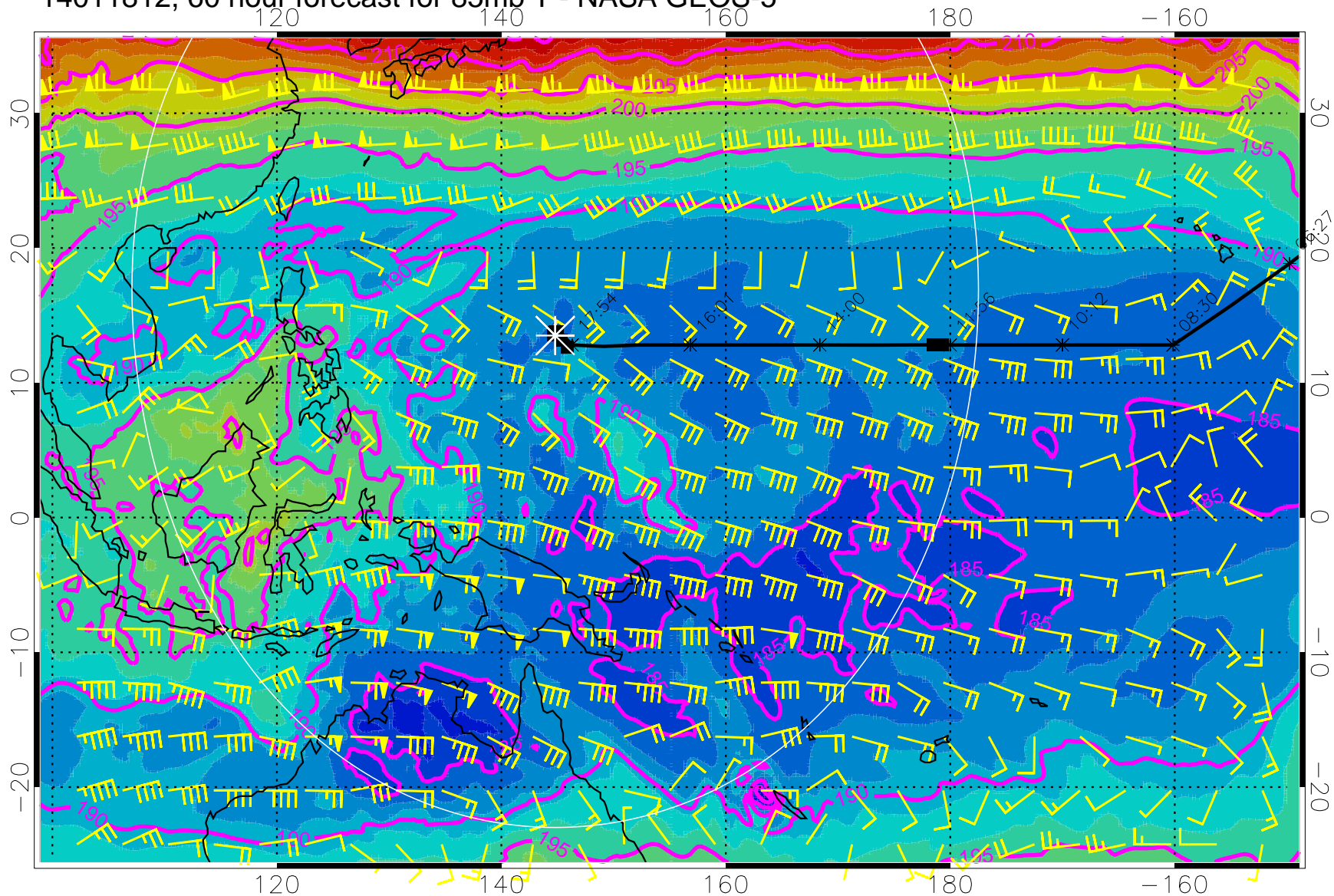
14011806, 54 hour forecast for 85mb T - NASA GEOS-5



180      190      200      210  
T, K

04:34

14011812, 60 hour forecast for 85mb T - NASA GEOS-5

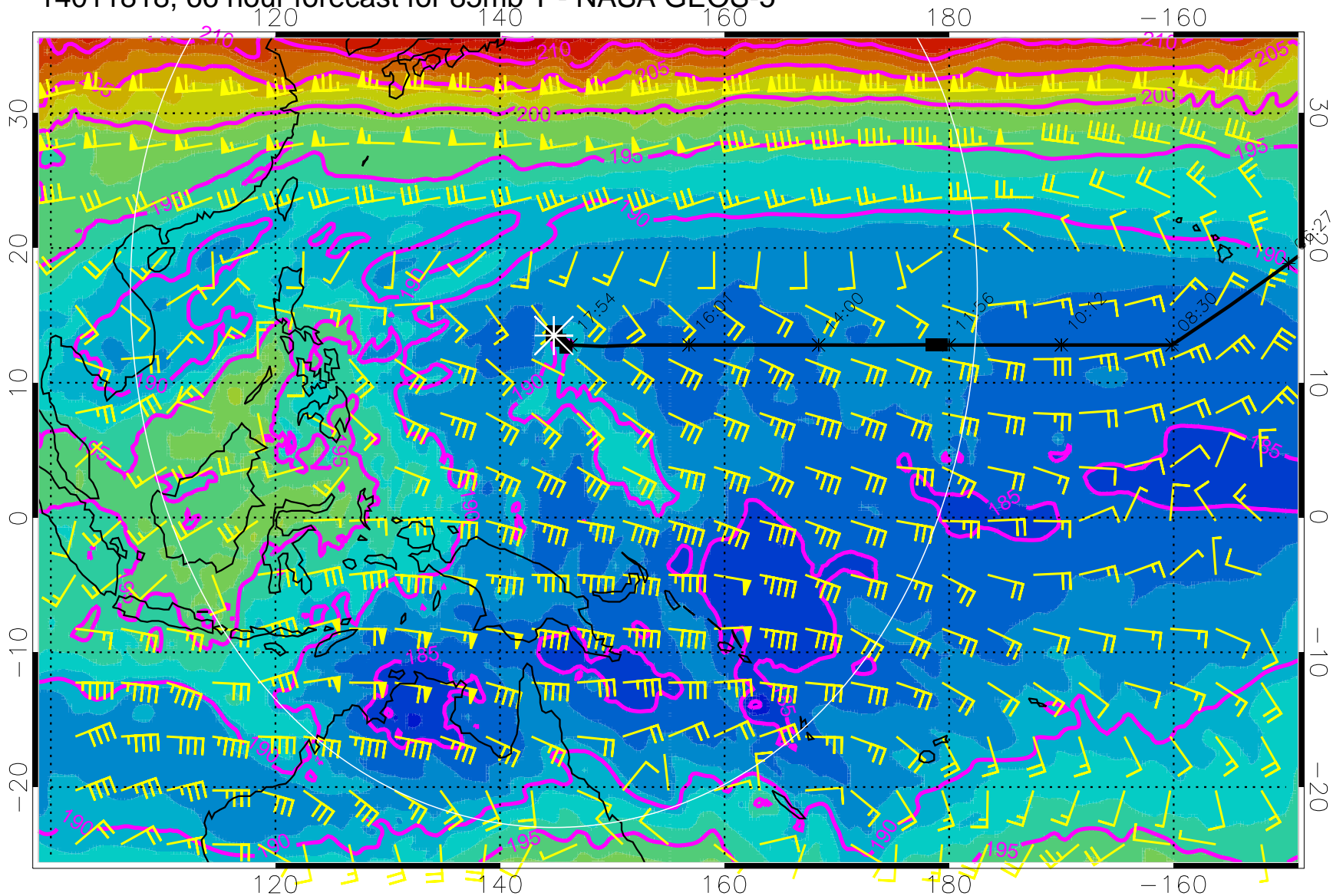


04:34



180 190 200 210  
T, K

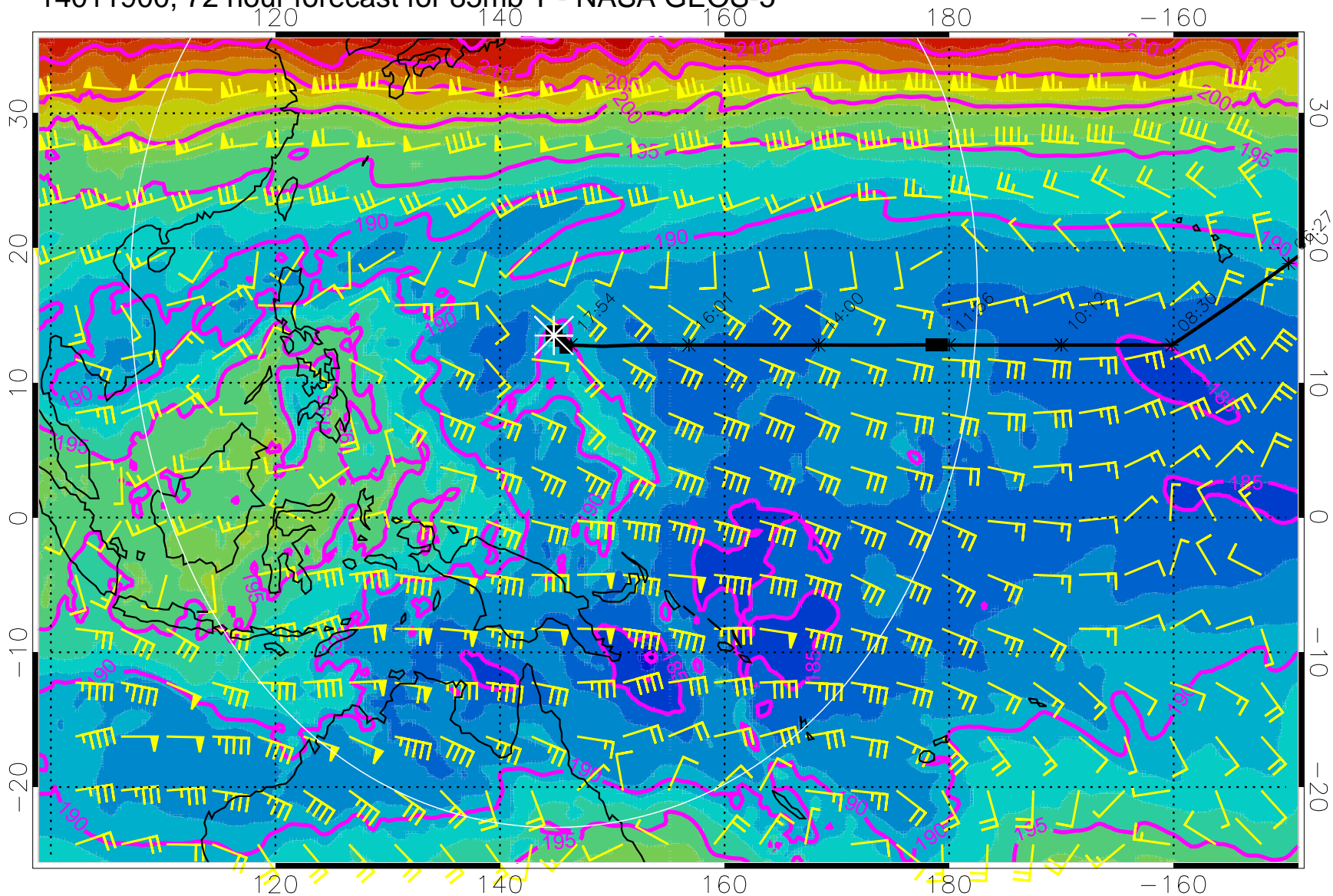
14011818, 66 hour forecast for 85mb T - NASA GEOS-5



180      190      200      210  
T, K

04:34

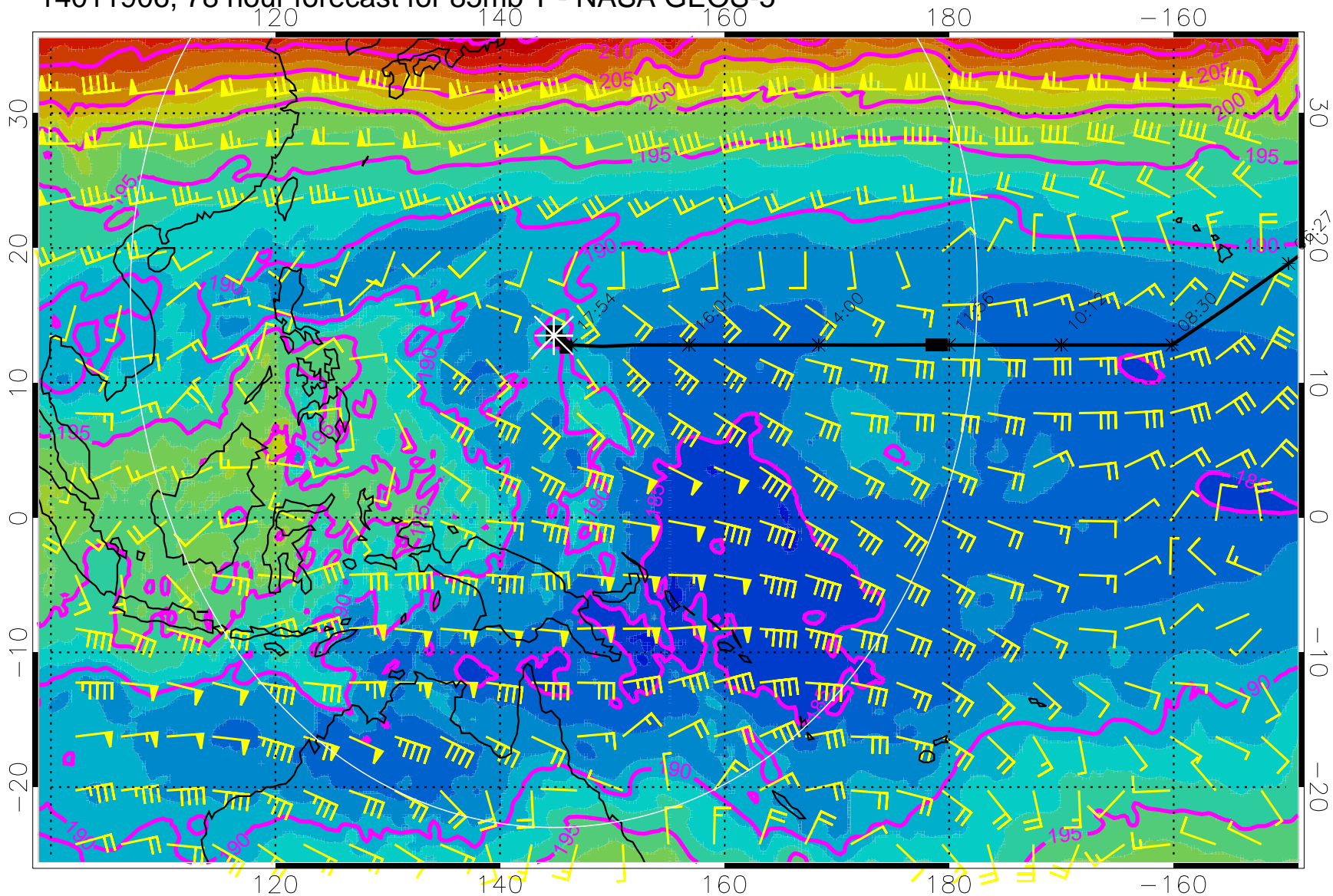
14011900, 72 hour forecast for 85mb T - NASA GEOS-5



180 190 200 210  
T, K

04:34

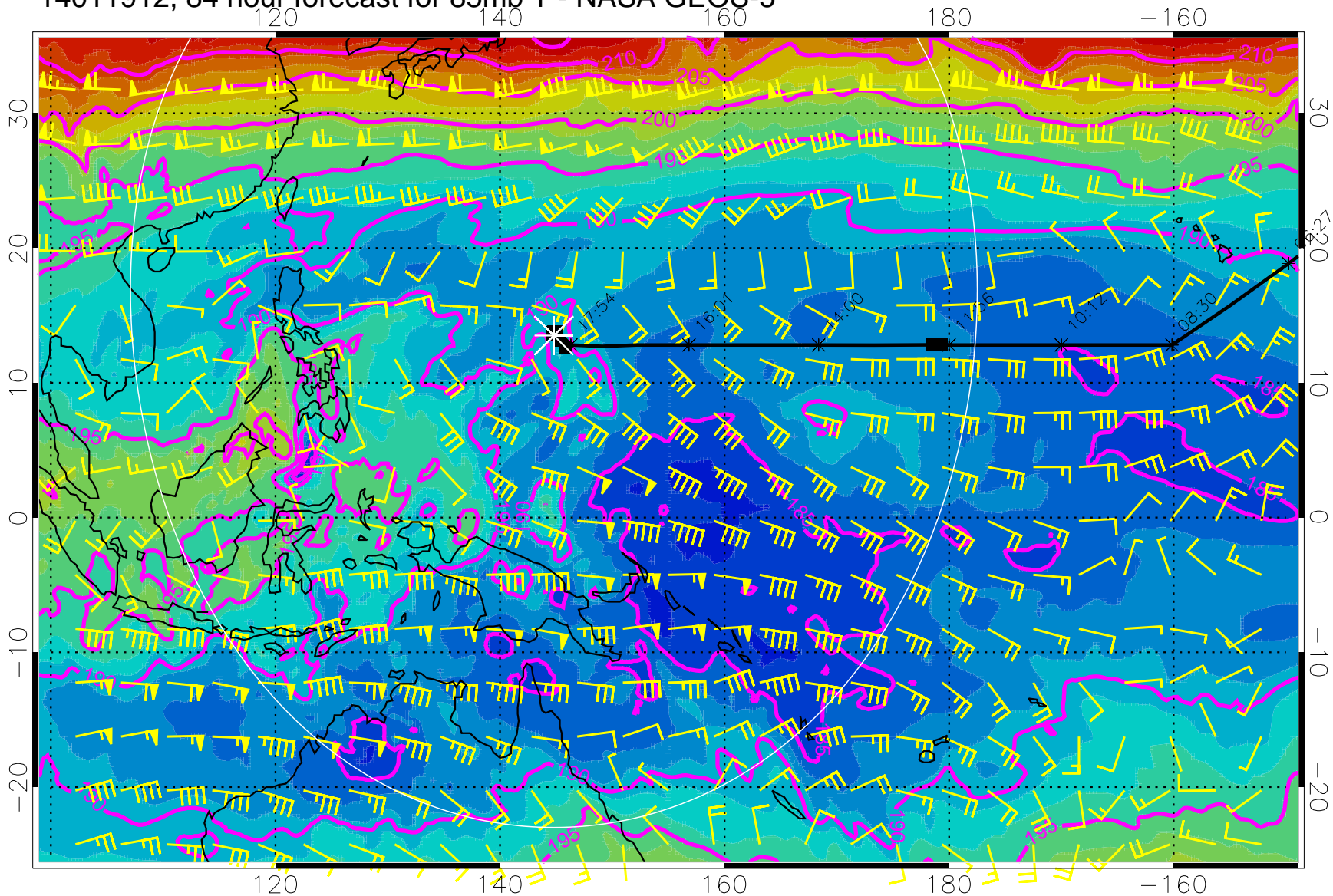
14011906, 78 hour forecast for 85mb T - NASA GEOS-5



180 190 200 210  
T, K

04:34

14011912, 84 hour forecast for 85mb T - NASA GEOS-5

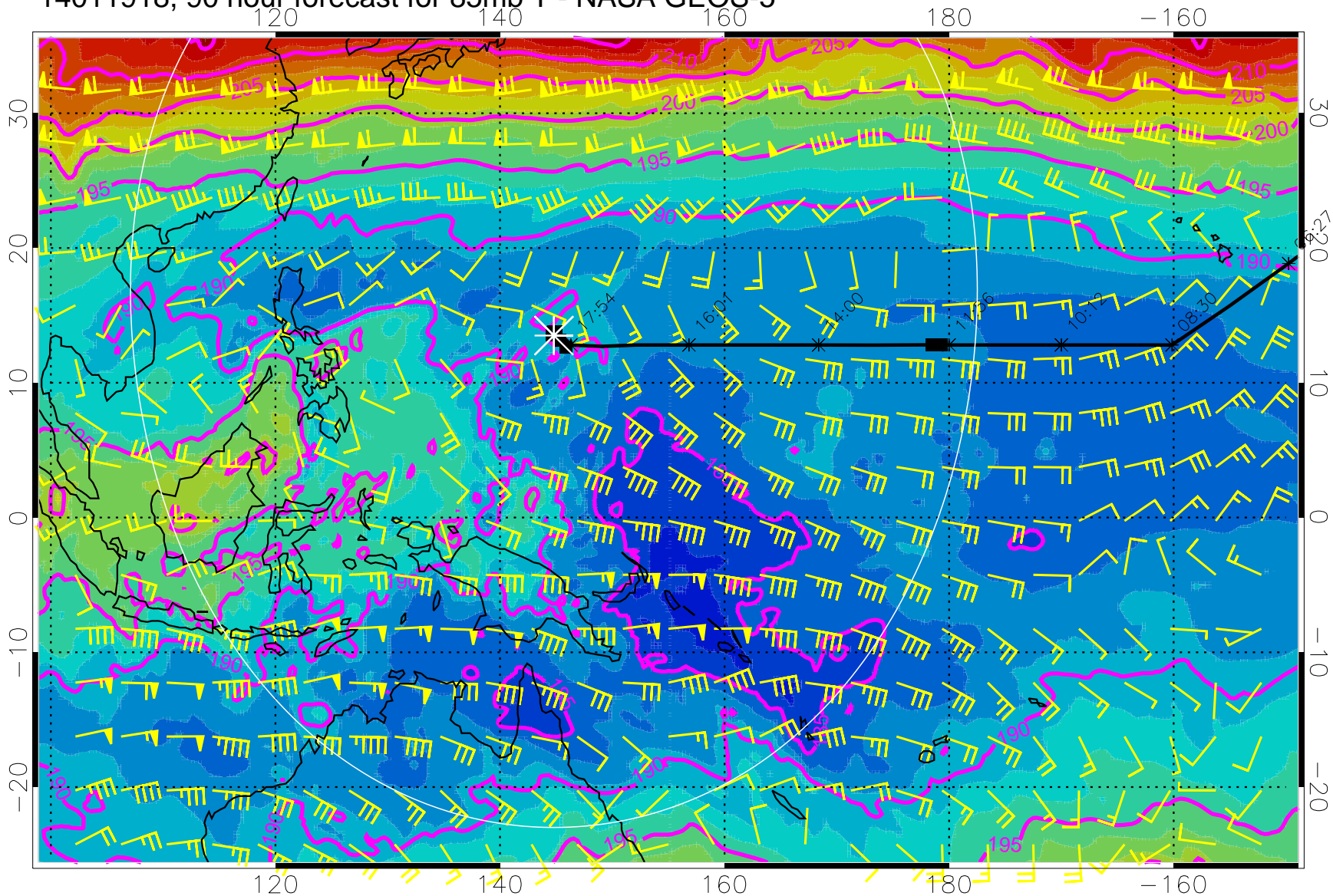


04:34



180 190 200 210  
T, K

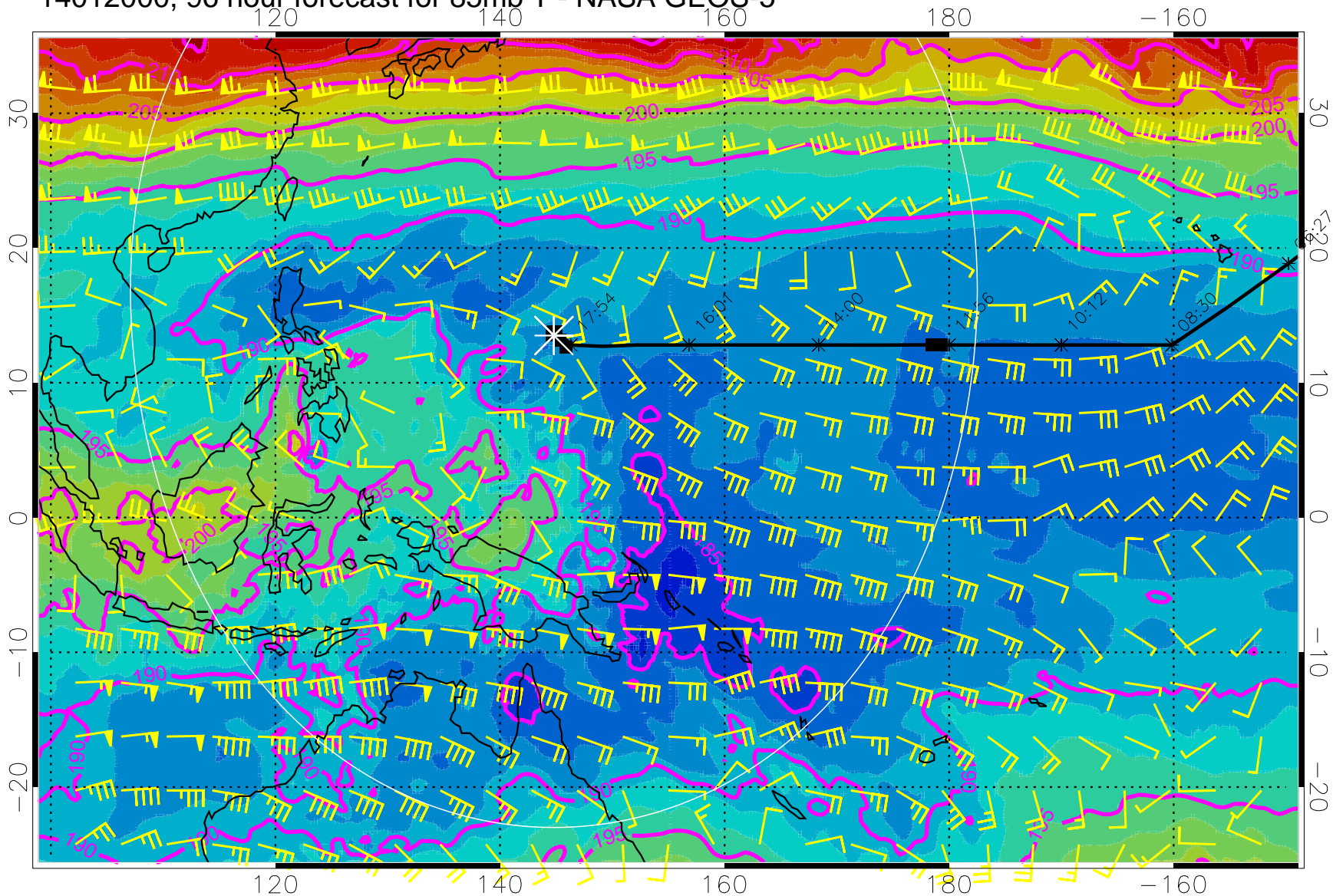
14011918, 90 hour forecast for 85mb T - NASA GEOS-5



180 190 200 210  
T, K

04:34

14012000, 96 hour forecast for 85mb T - NASA GEOS-5



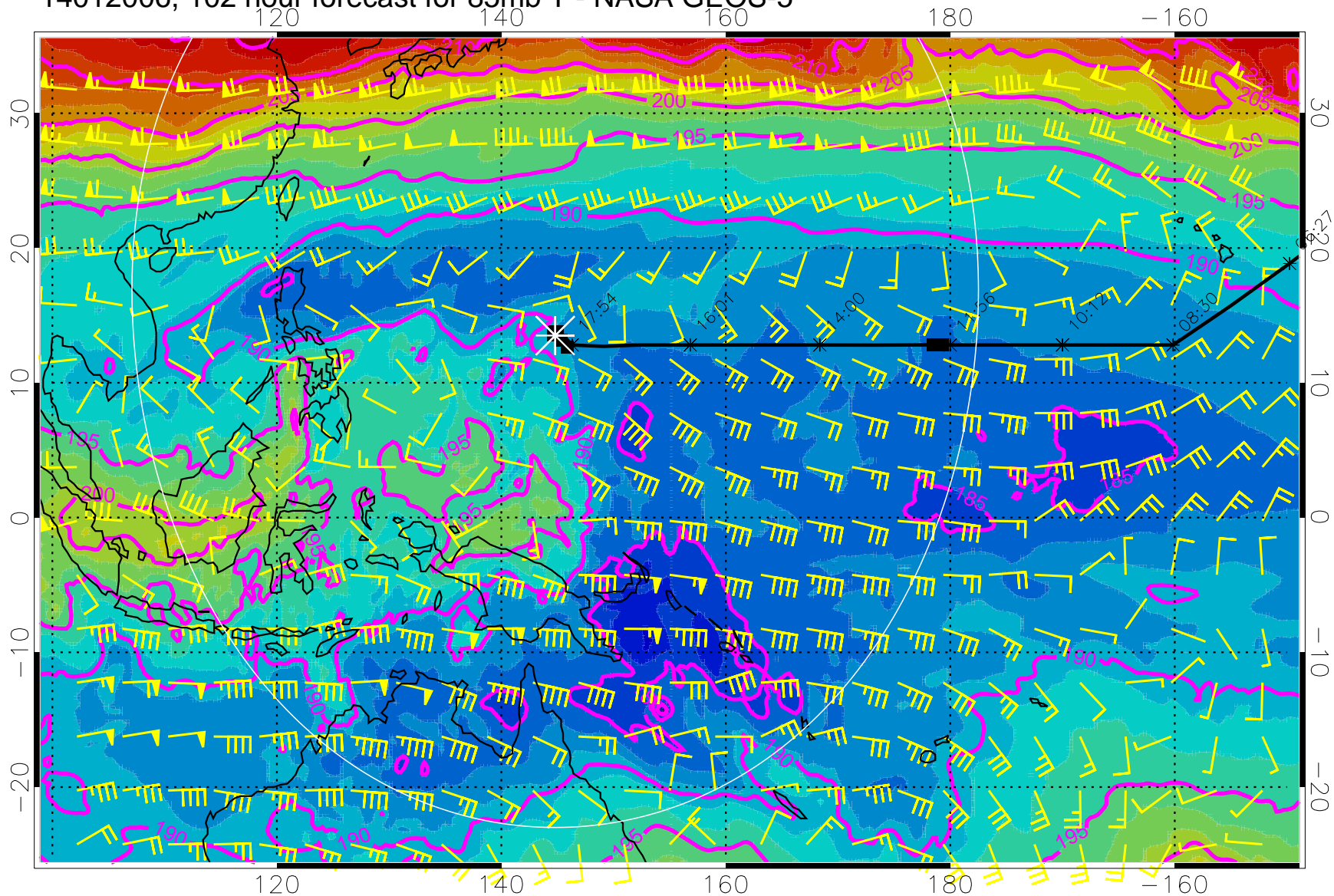
04:34



180      190      200      210  
T, K



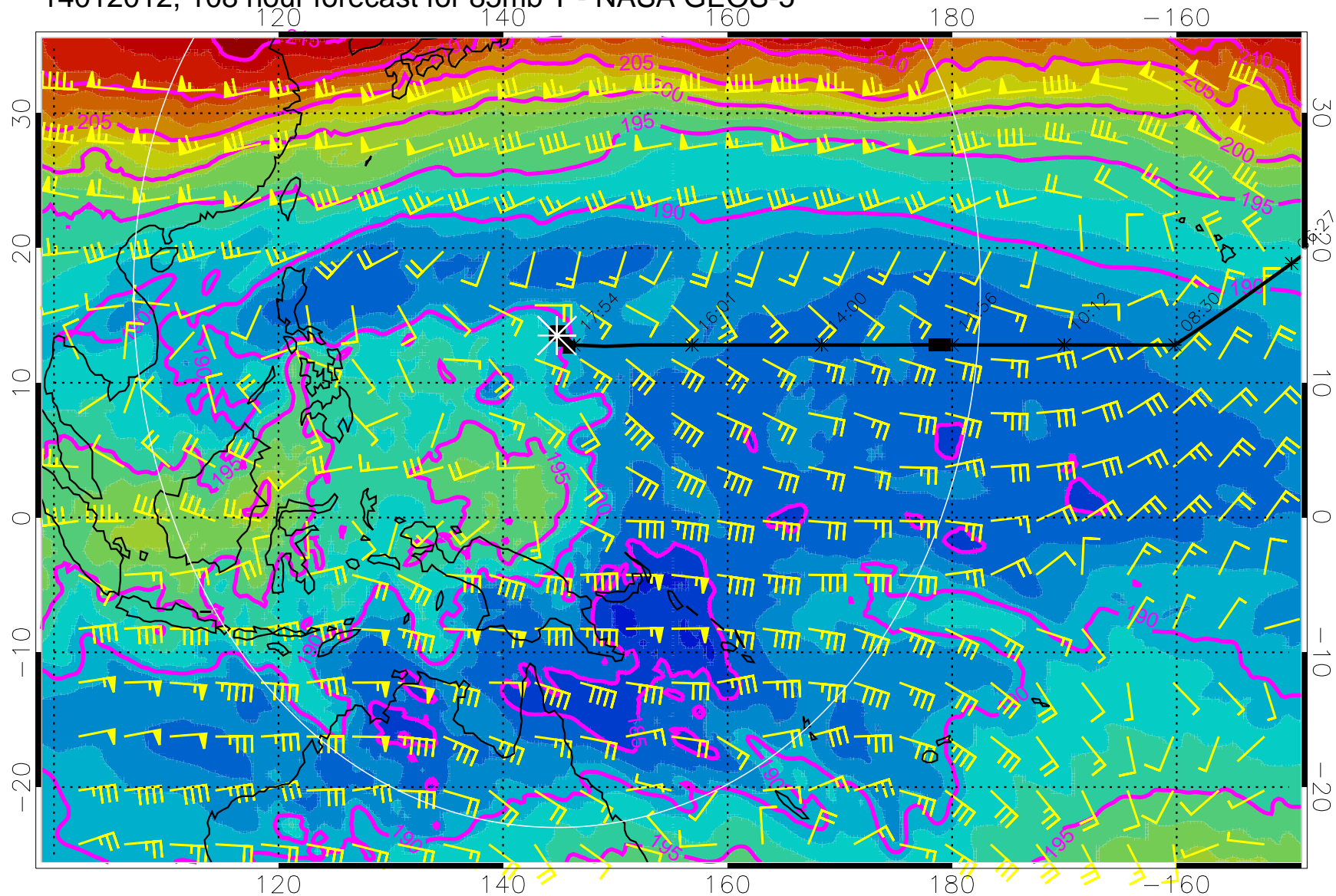
14012006, 102 hour forecast for 85mb T - NASA GEOS-5



180      190      200      210  
T, K

04:34

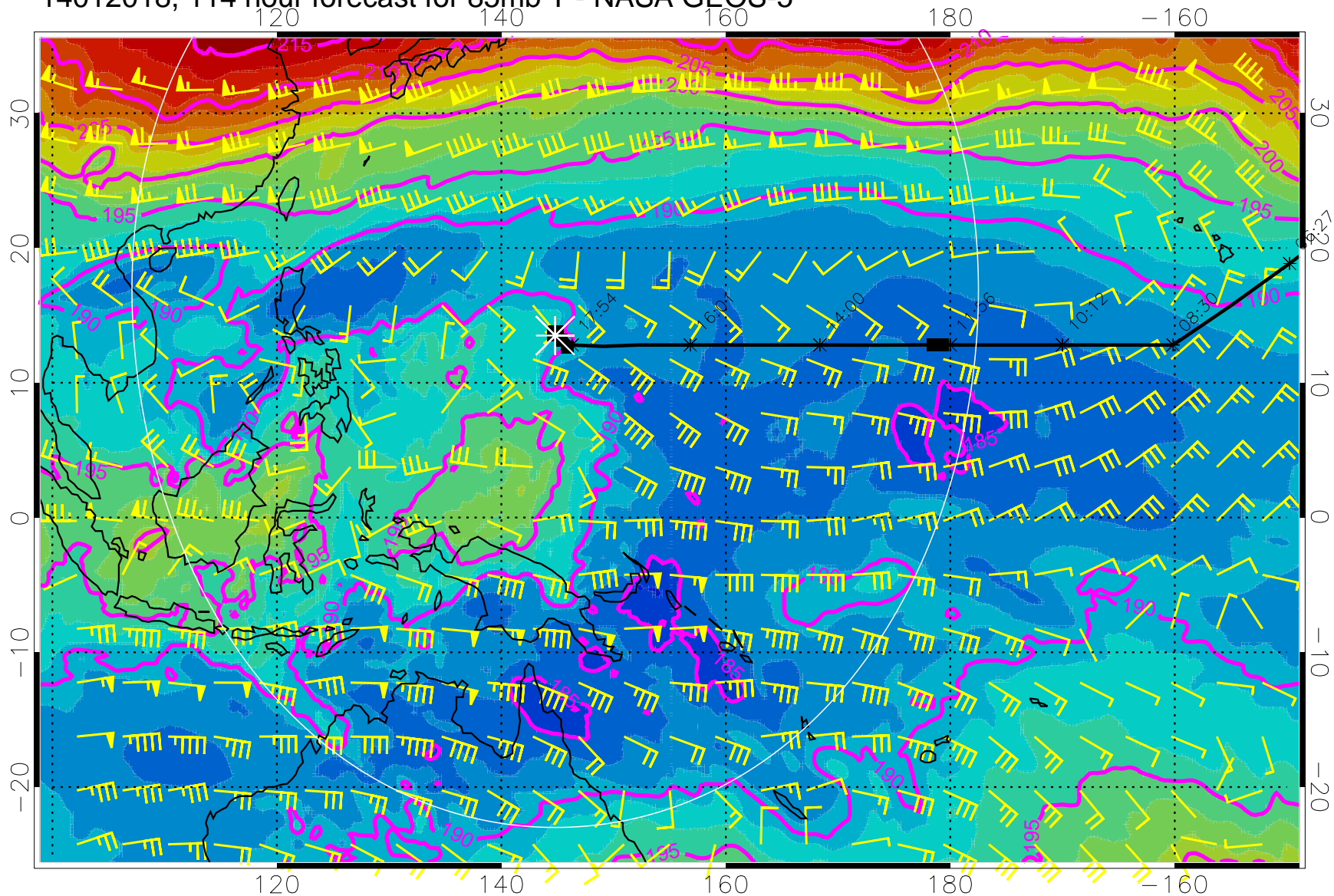
# 14012012, 108 hour forecast for 85mb T - NASA GEOS-5



180      190      200      210  
T, K

04:34

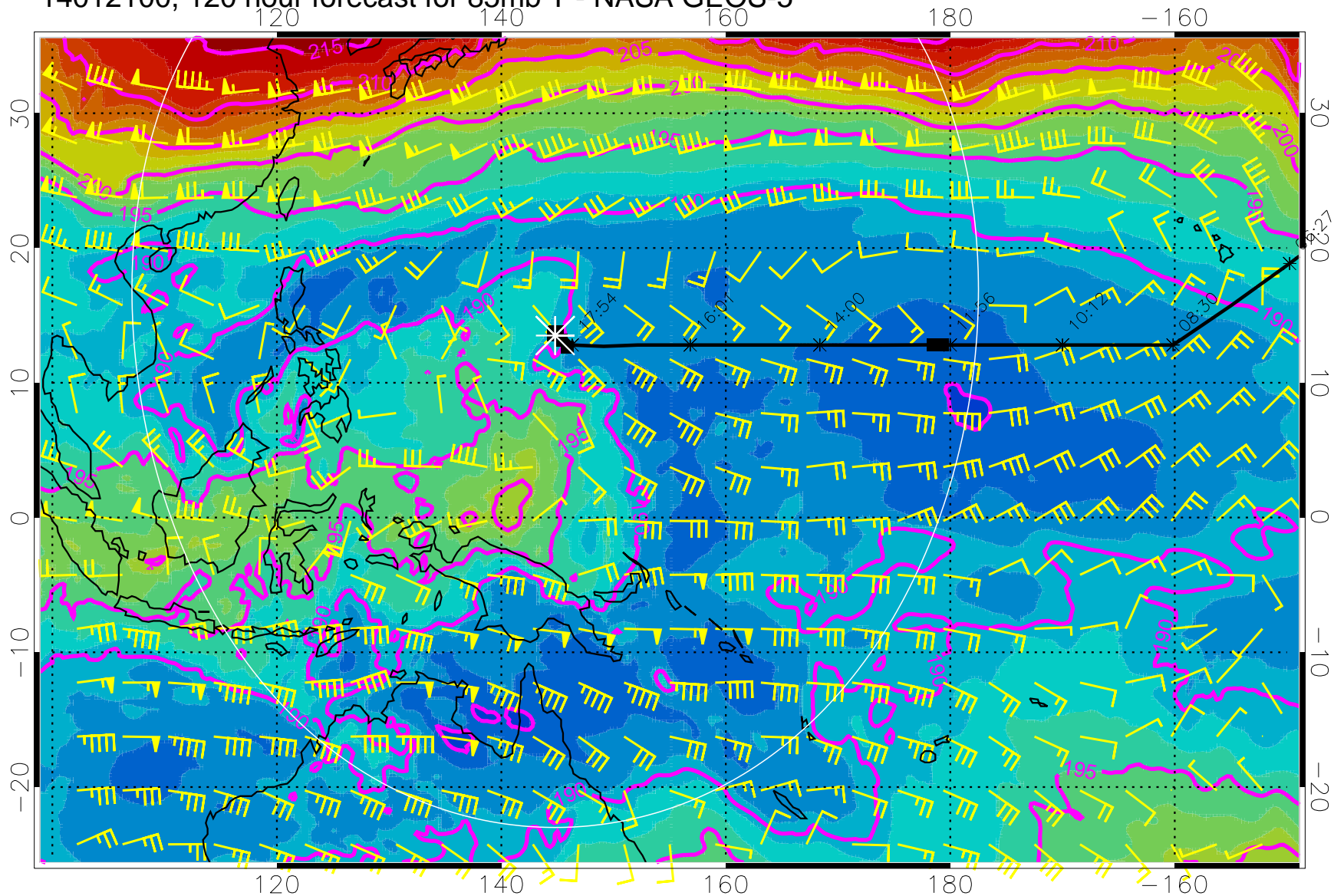
14012018, 114 hour forecast for 85mb T - NASA GEOS-5



180 190 200 210  
T, K

04:34

14012100, 120 hour forecast for 85mb T - NASA GEOS-5



04:34



180      190      200      210  
T, K