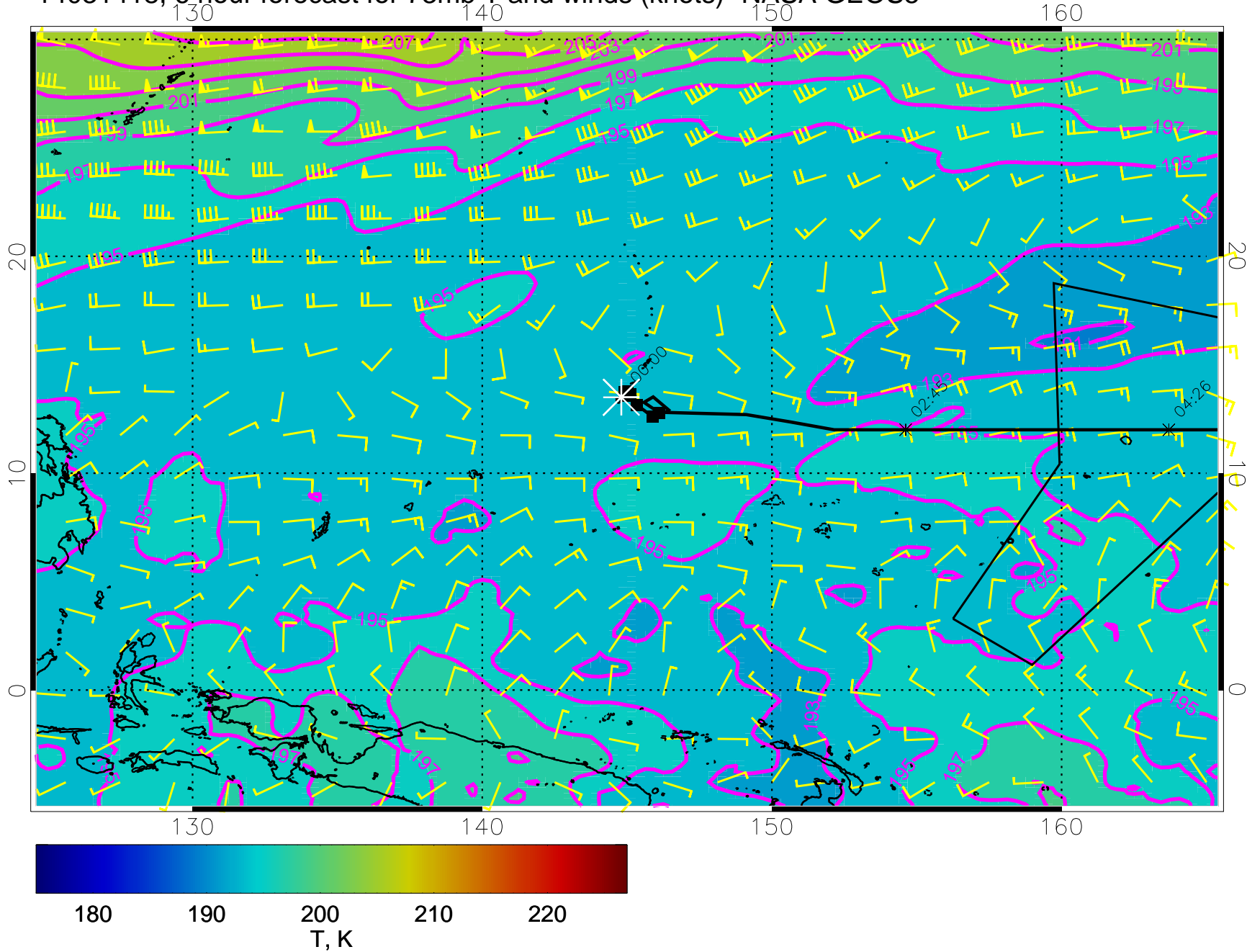
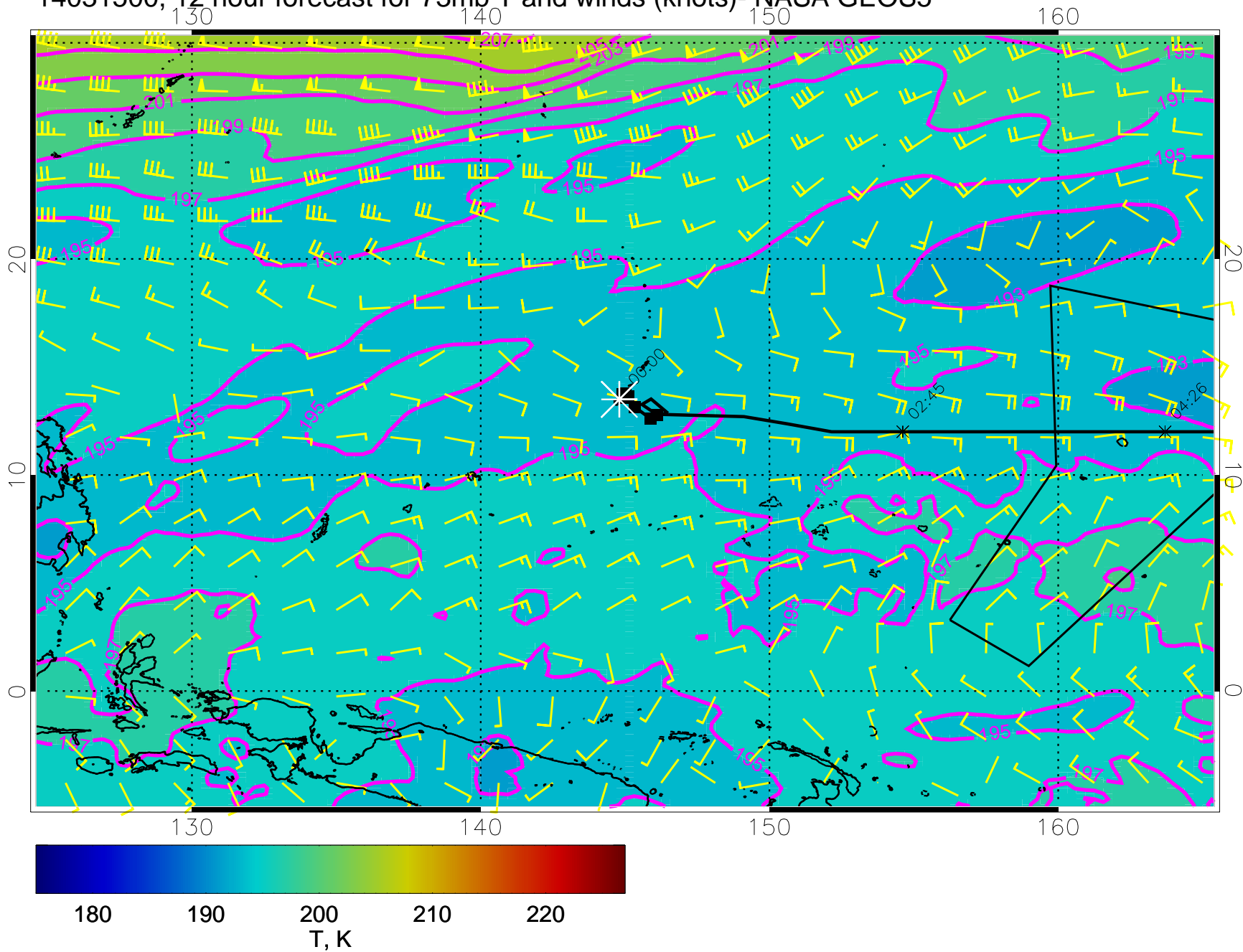


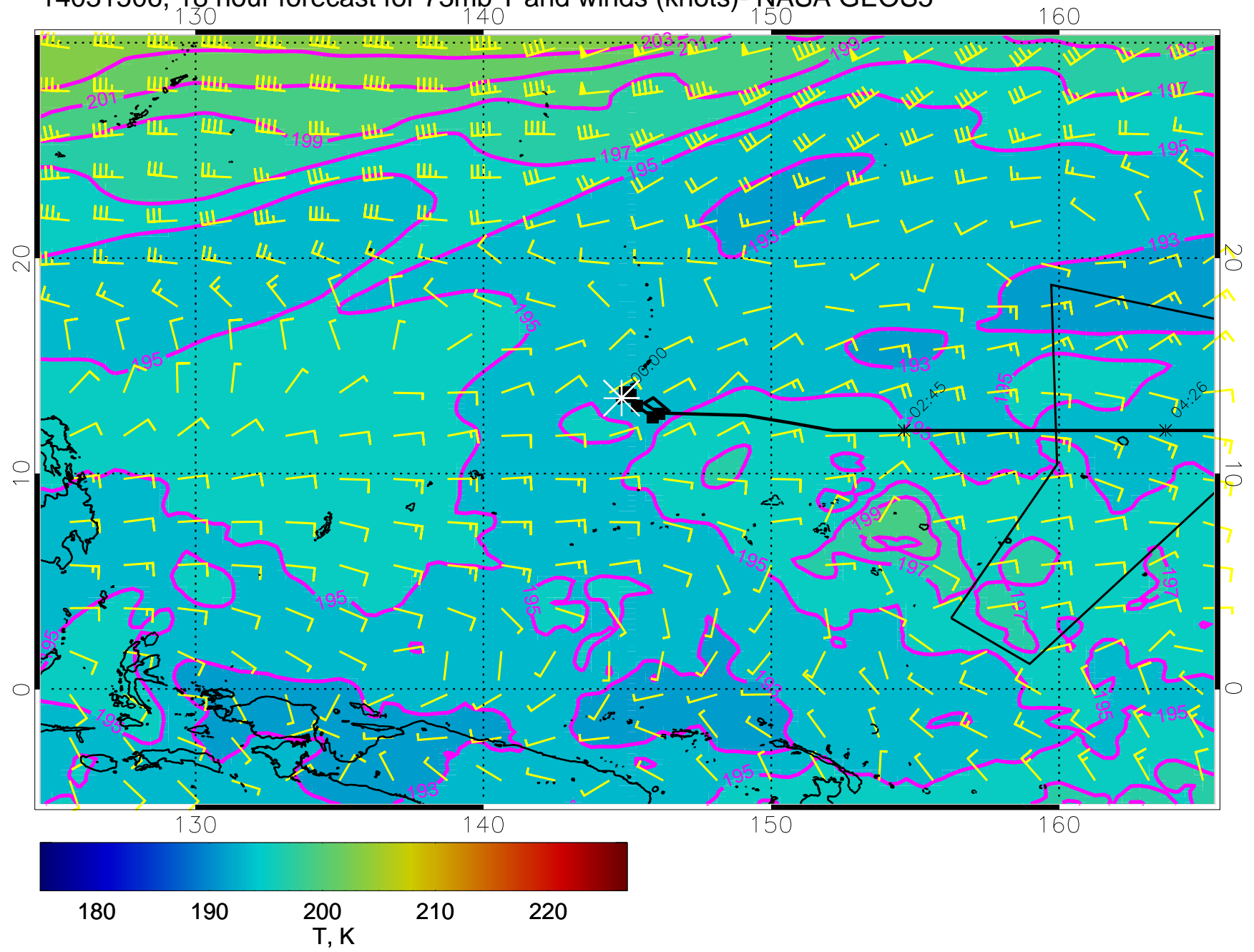
14031418, 6 hour forecast for 73mb T and winds (knots)- NASA GEOS5



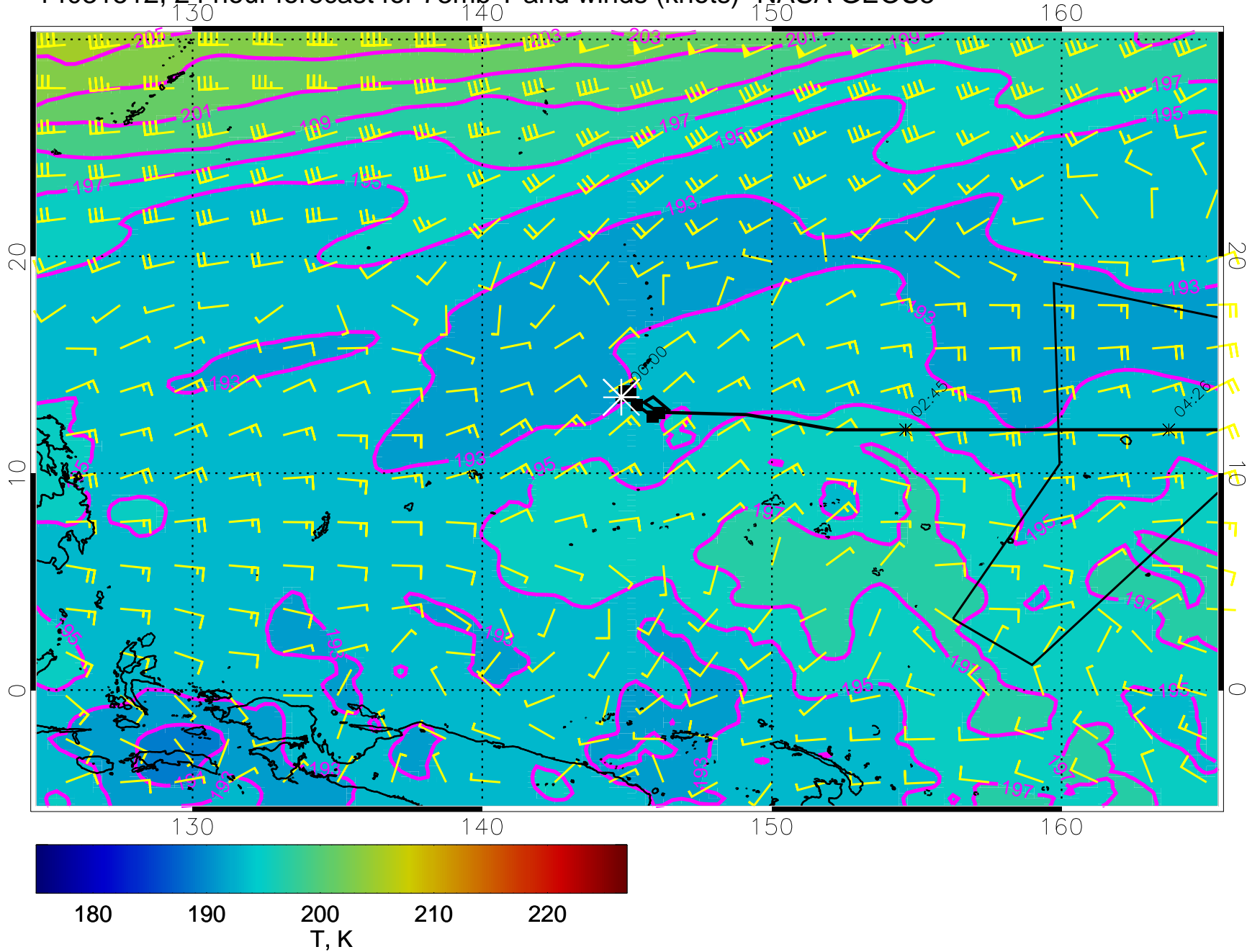
14031500, 12 hour forecast for 73mb T and winds (knots)- NASA GEOS5



14031506, 18 hour forecast for 73mb T and winds (knots)- NASA GEOS5

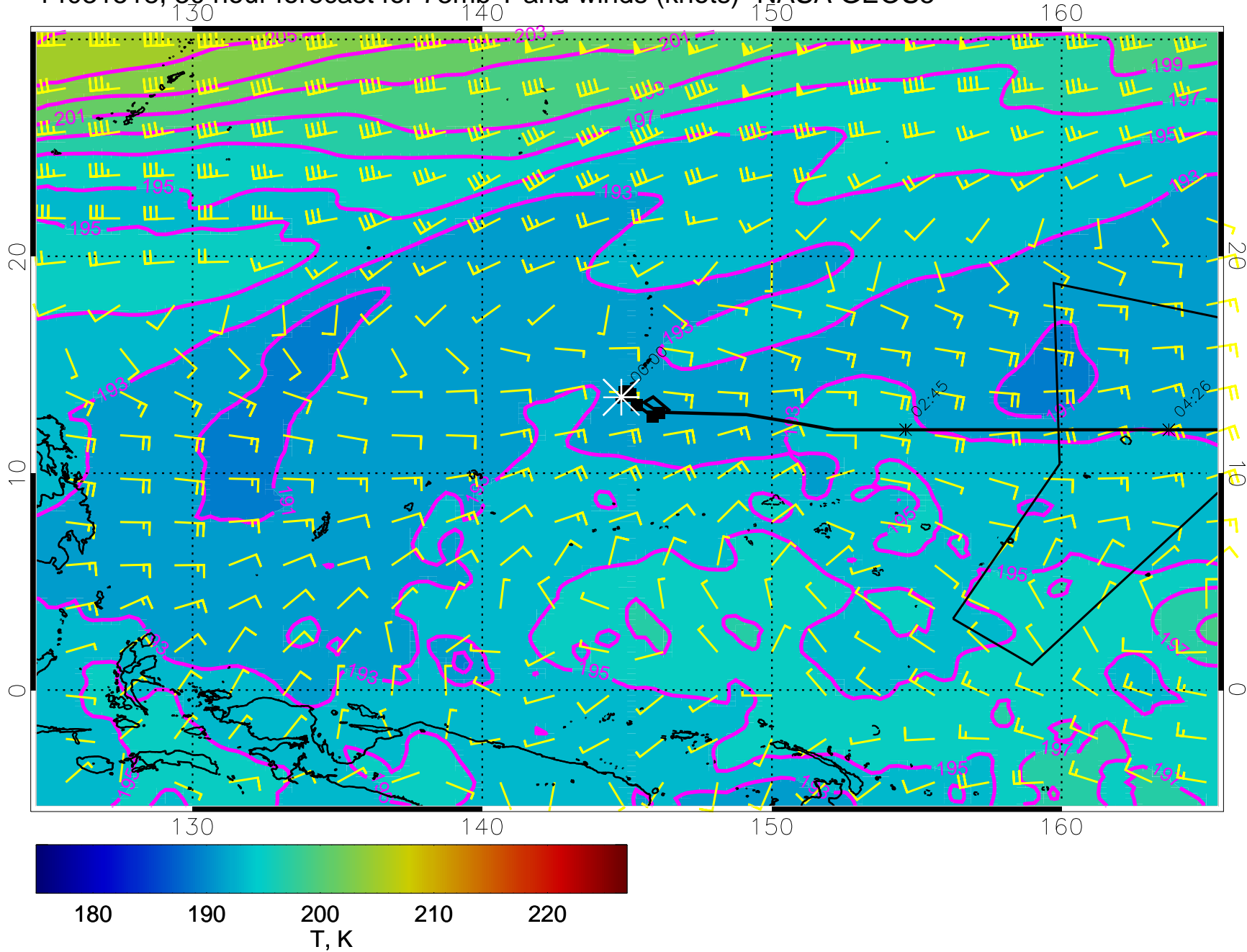


14031512, 24 hour forecast for 73mb T and winds (knots)- NASA GEOS5

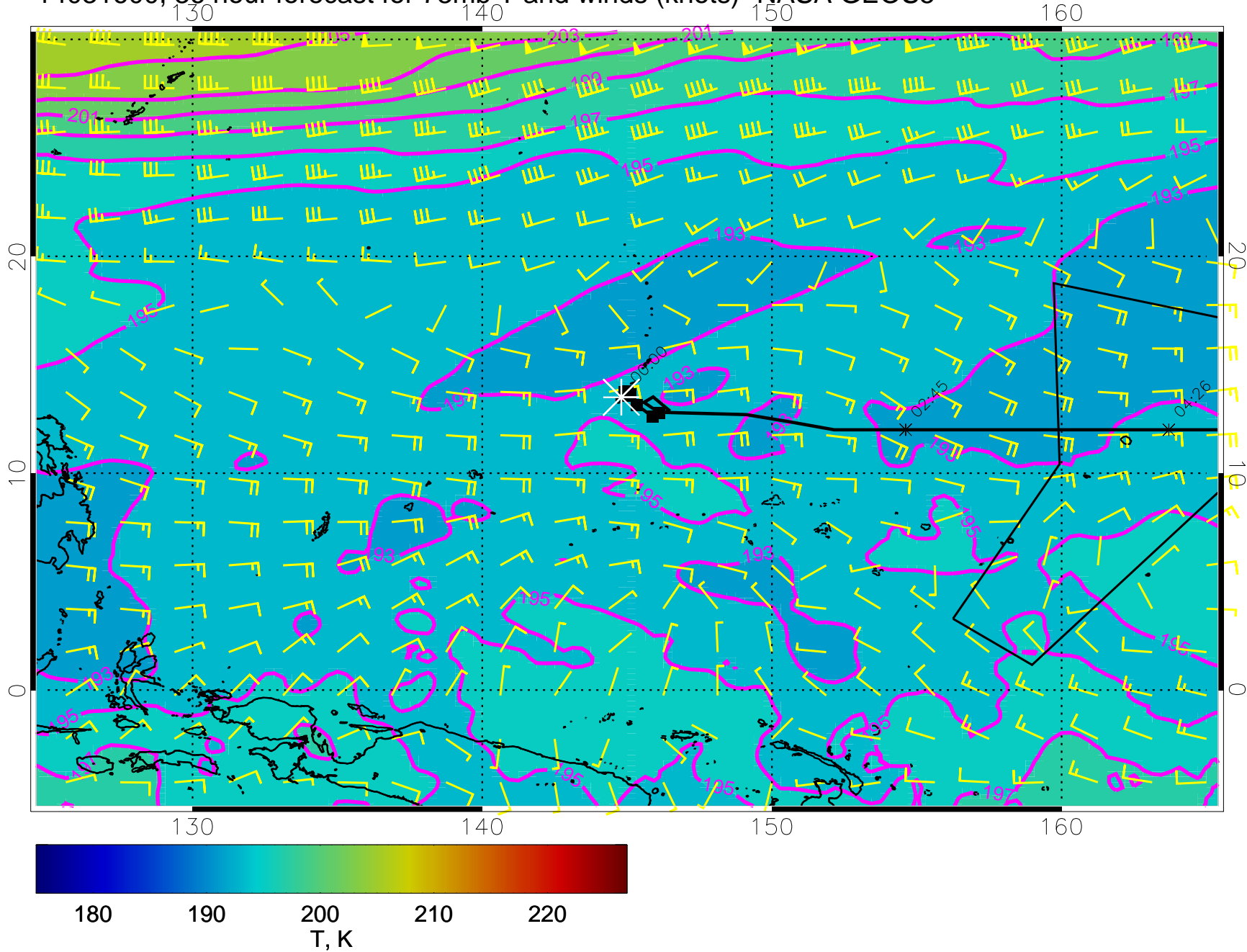




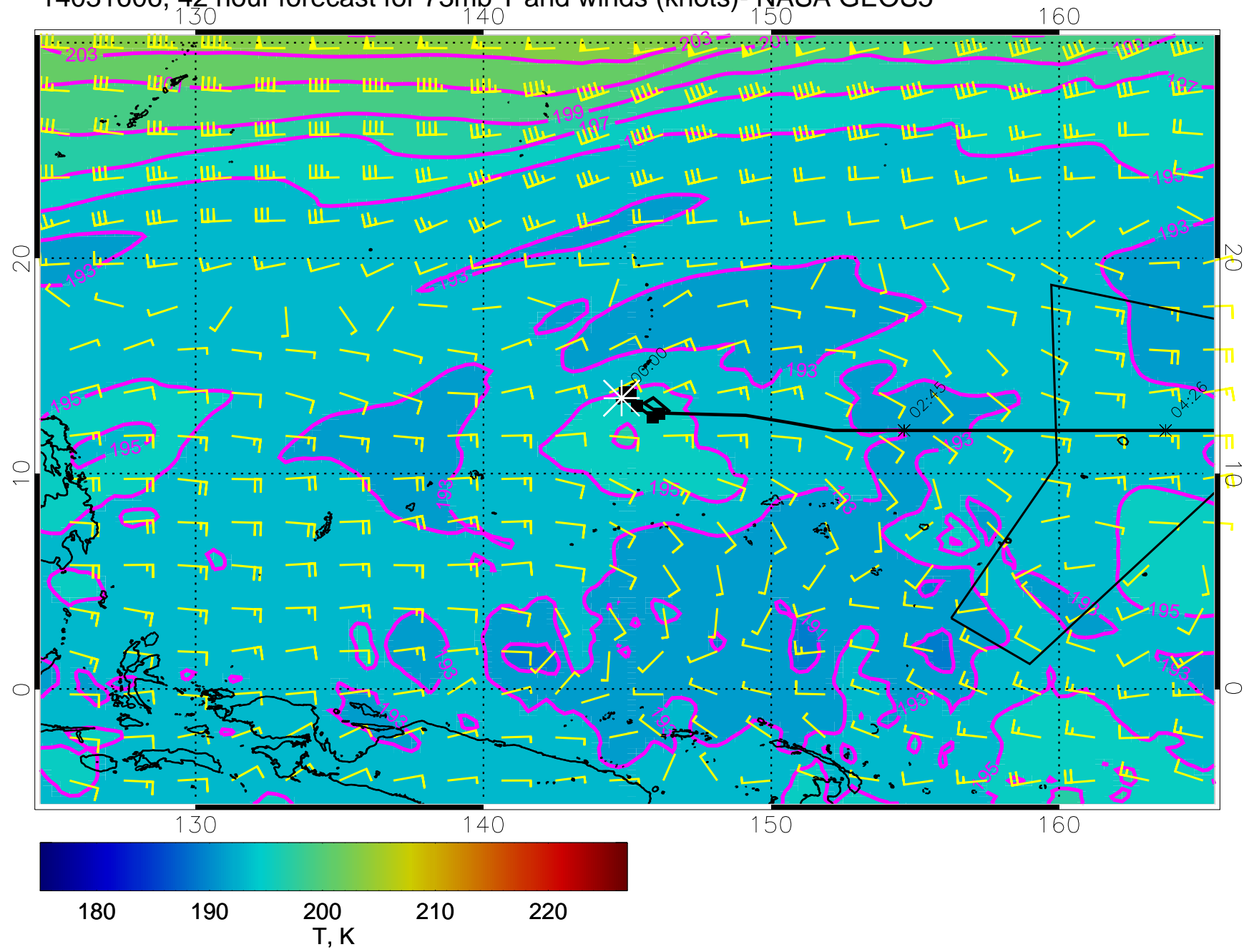
14031518, 30 hour forecast for 73mb T and winds (knots)- NASA GEOS5



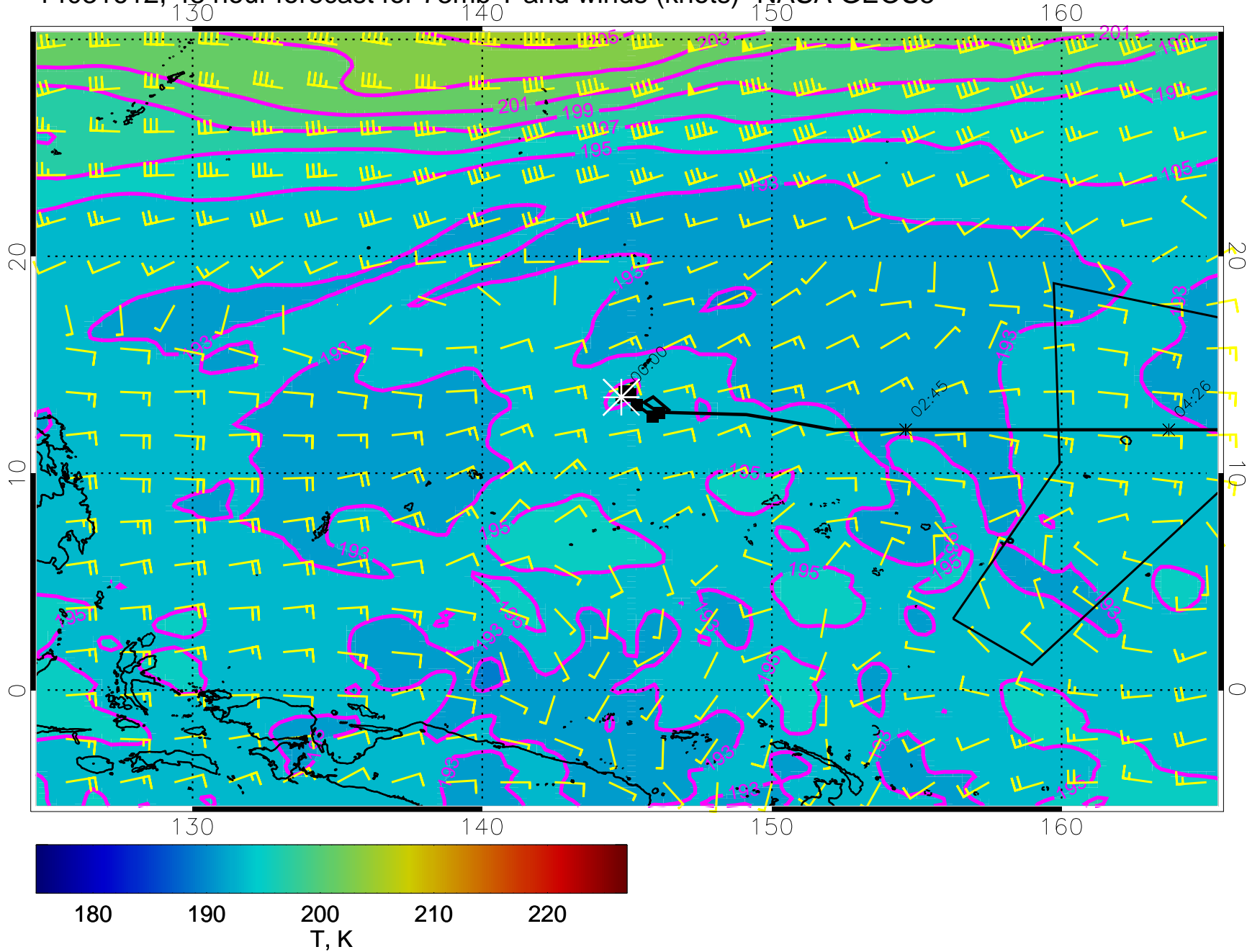
14031600, 36 hour forecast for 73mb T and winds (knots)- NASA GEOS5



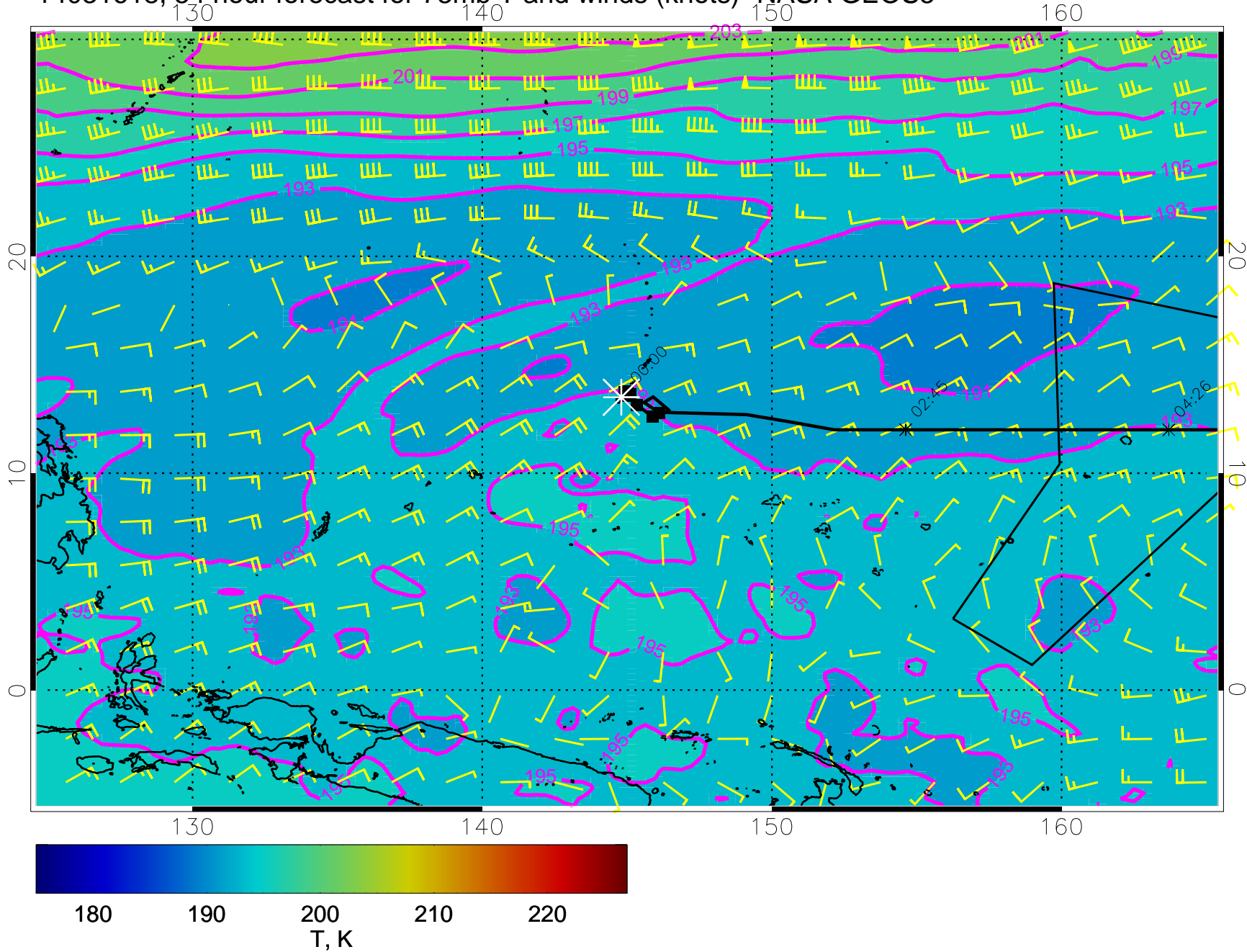
14031606, 42 hour forecast for 73mb T and winds (knots)- NASA GEOS5



14031612, 48 hour forecast for 73mb T and winds (knots)- NASA GEOS5

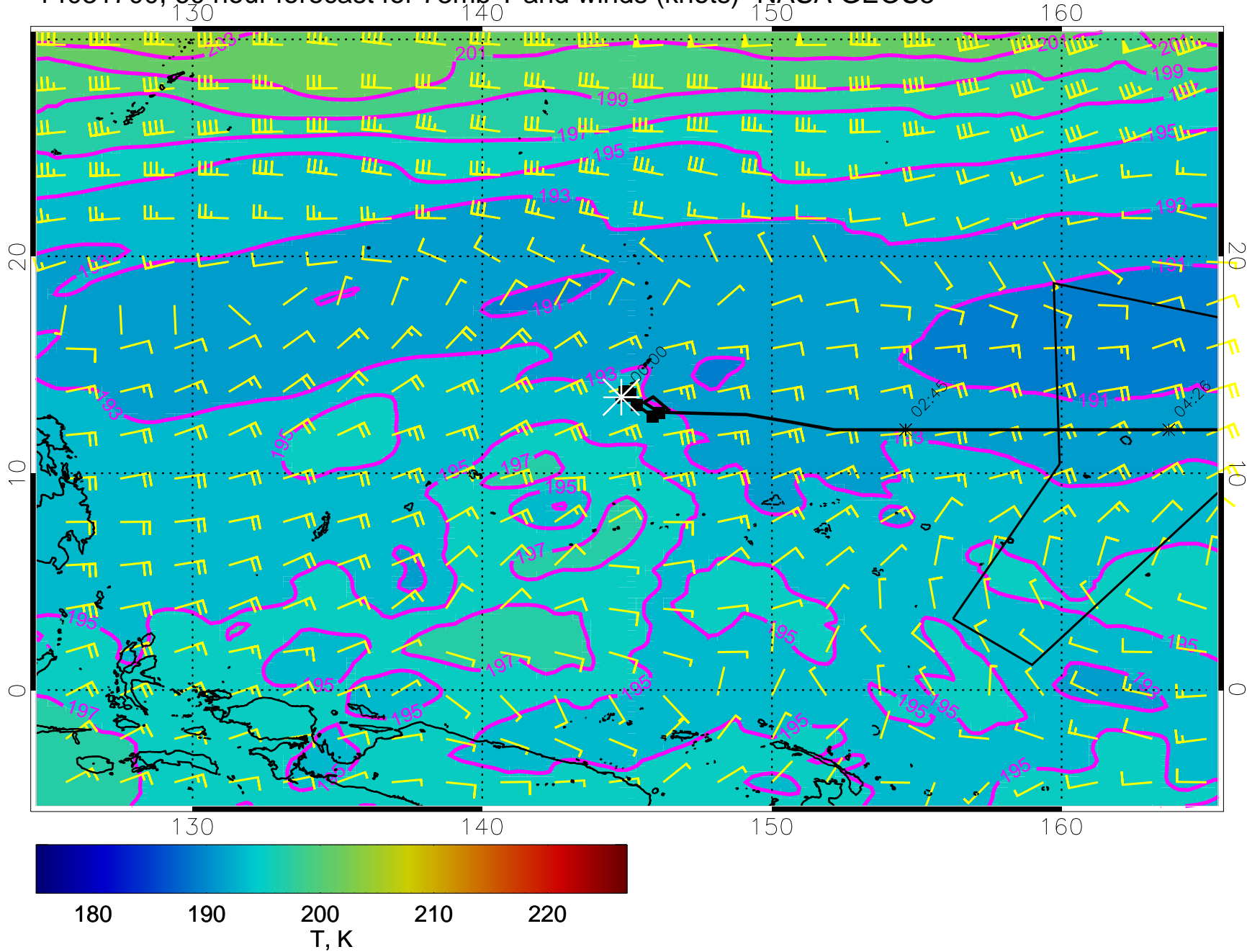


14031618, 54 hour forecast for 73mb T and winds (knots)- NASA GEOS5

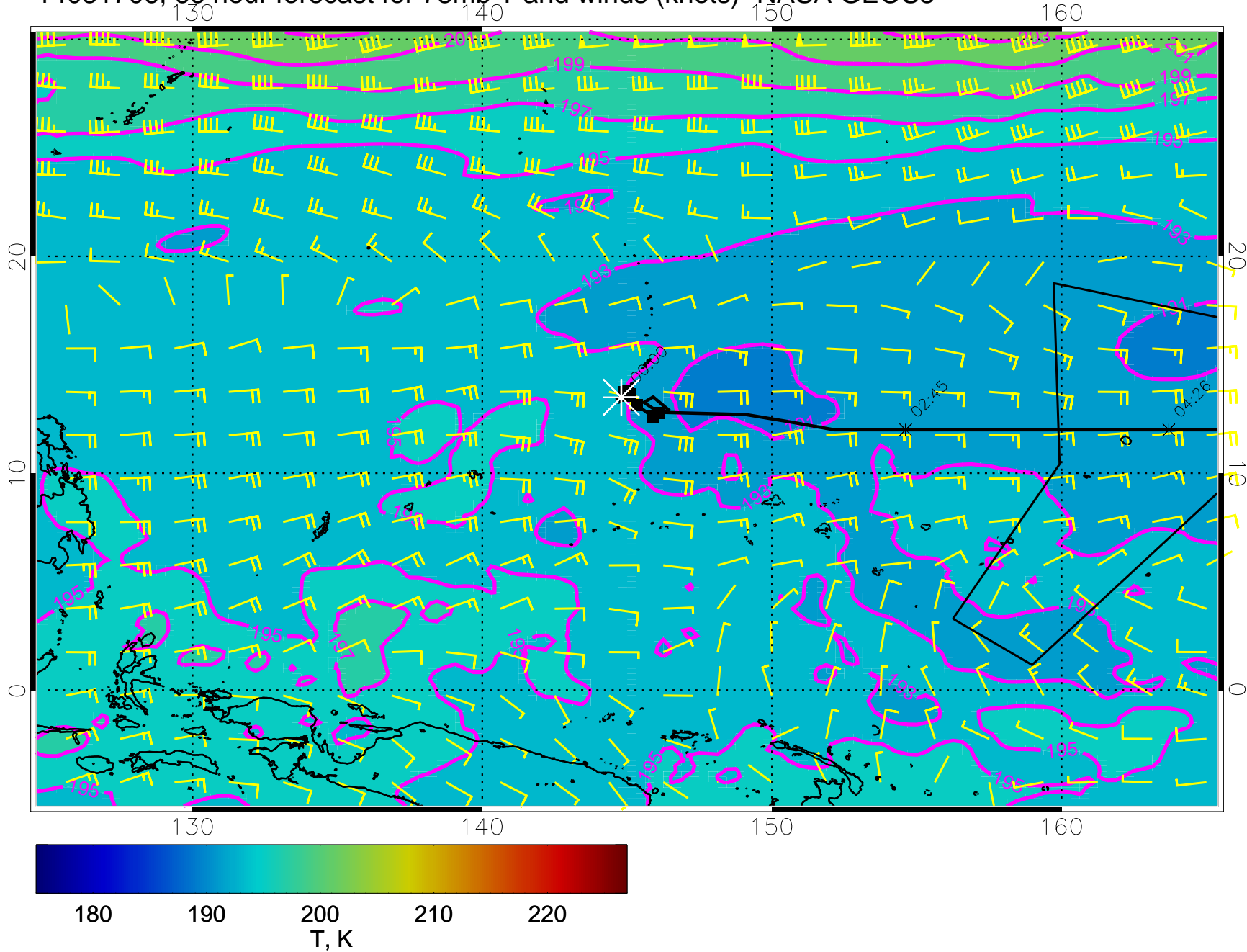




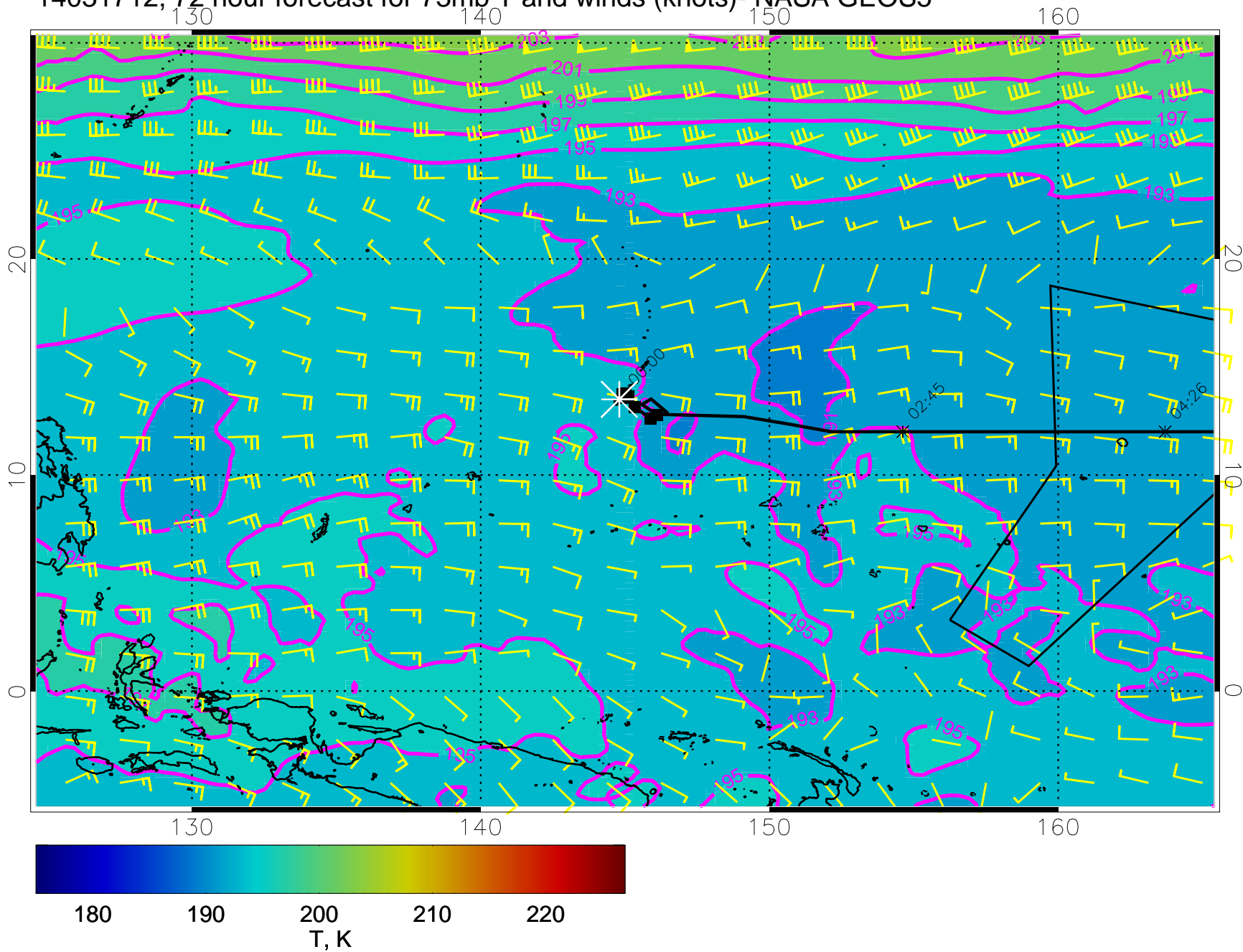
14031700, 60 hour forecast for 73mb T and winds (knots)- NASA GEOS5



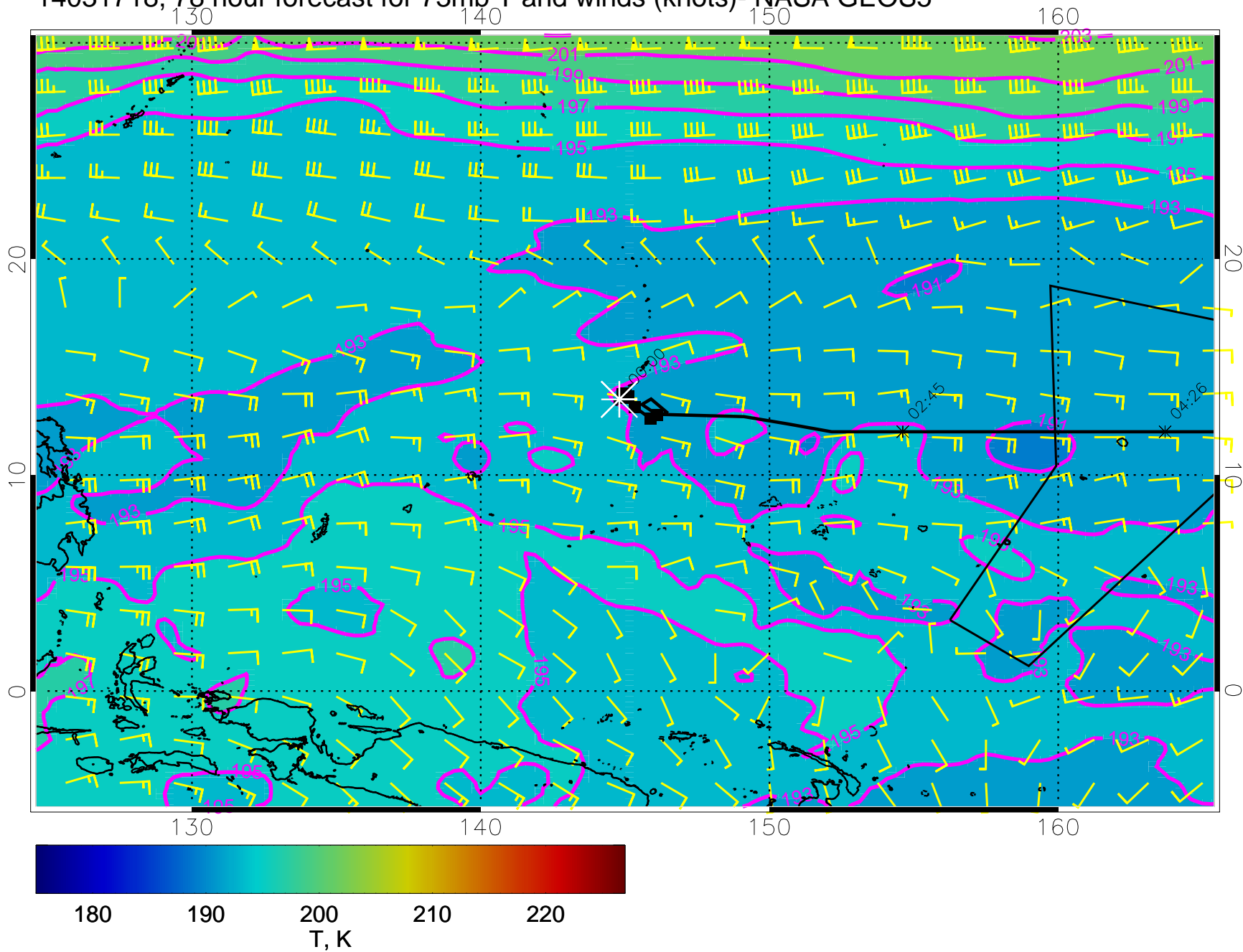
14031706, 66 hour forecast for 73mb T and winds (knots)- NASA GEOS5



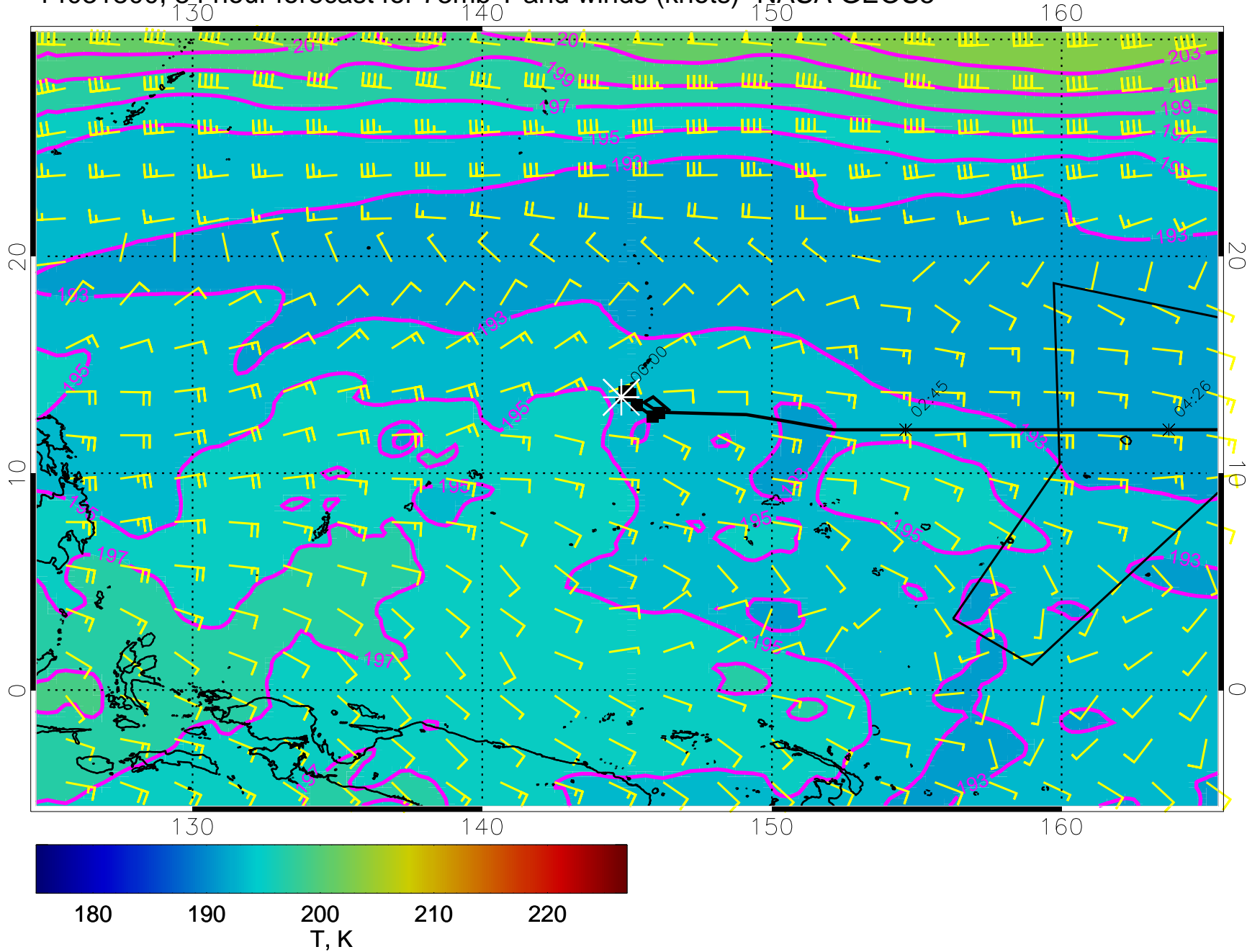
14031712, 72 hour forecast for 73mb T and winds (knots)- NASA GEOS5



14031718, 78 hour forecast for 73mb T and winds (knots)- NASA GEOS5

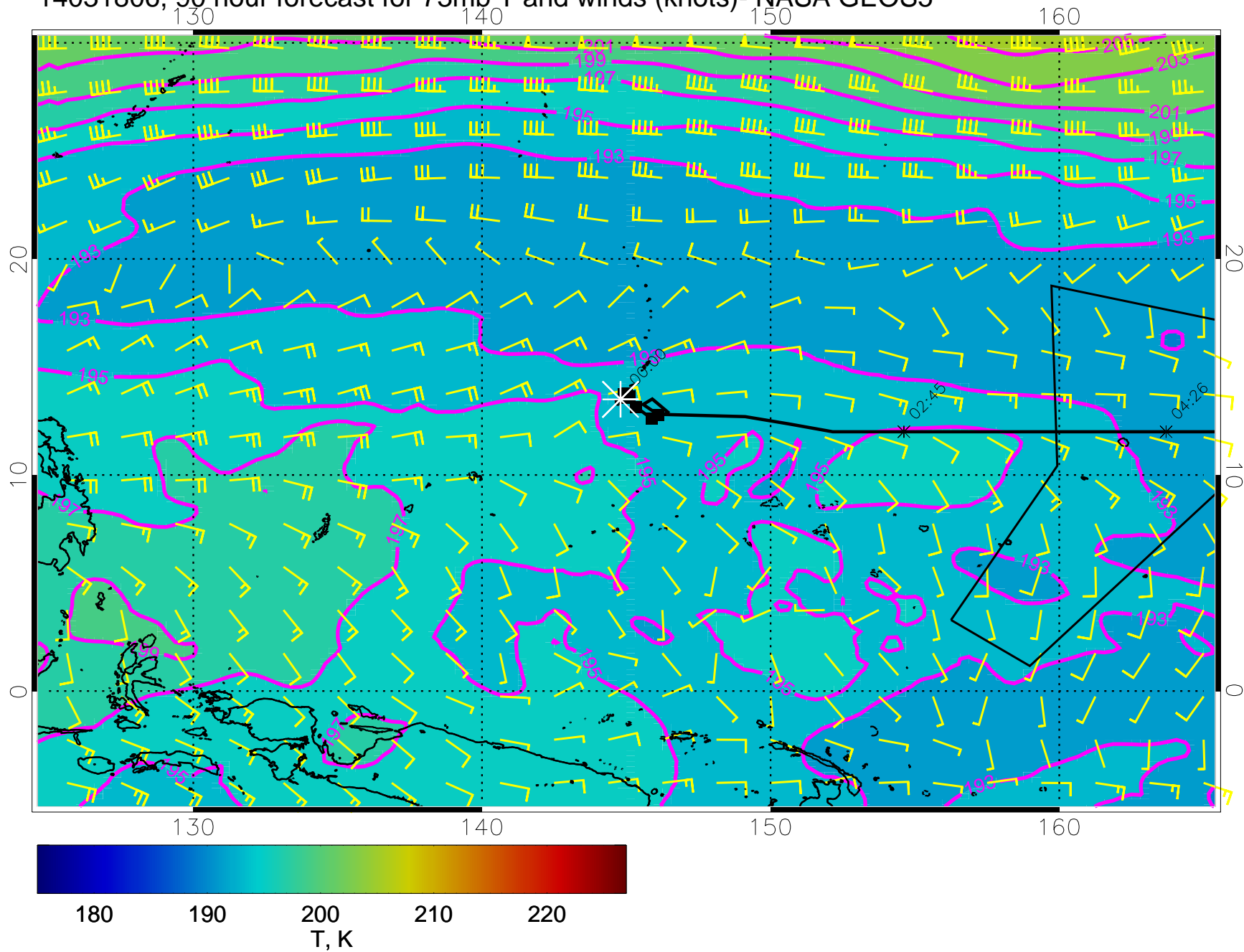


14031800, 84 hour forecast for 73mb T and winds (knots)- NASA GEOS5

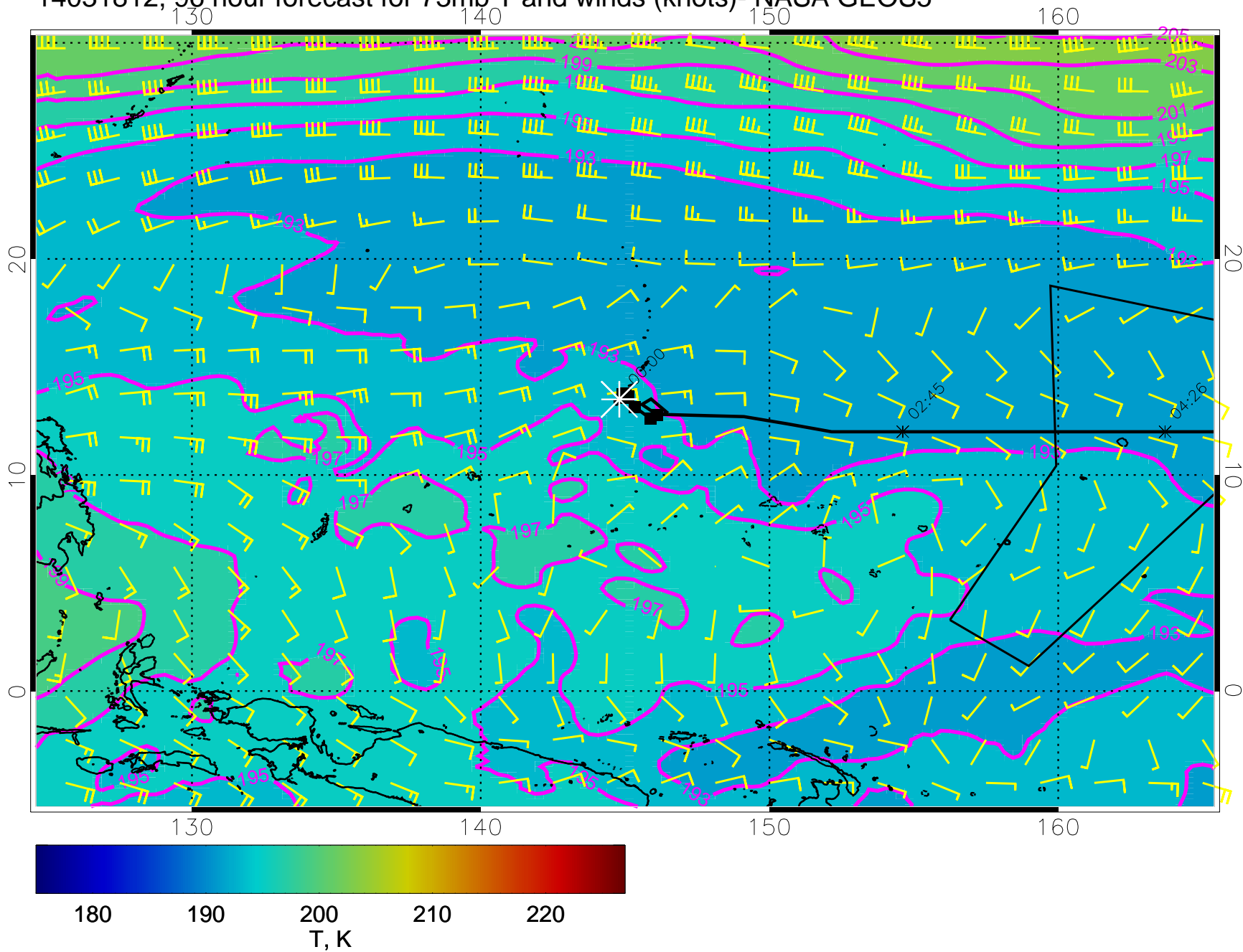




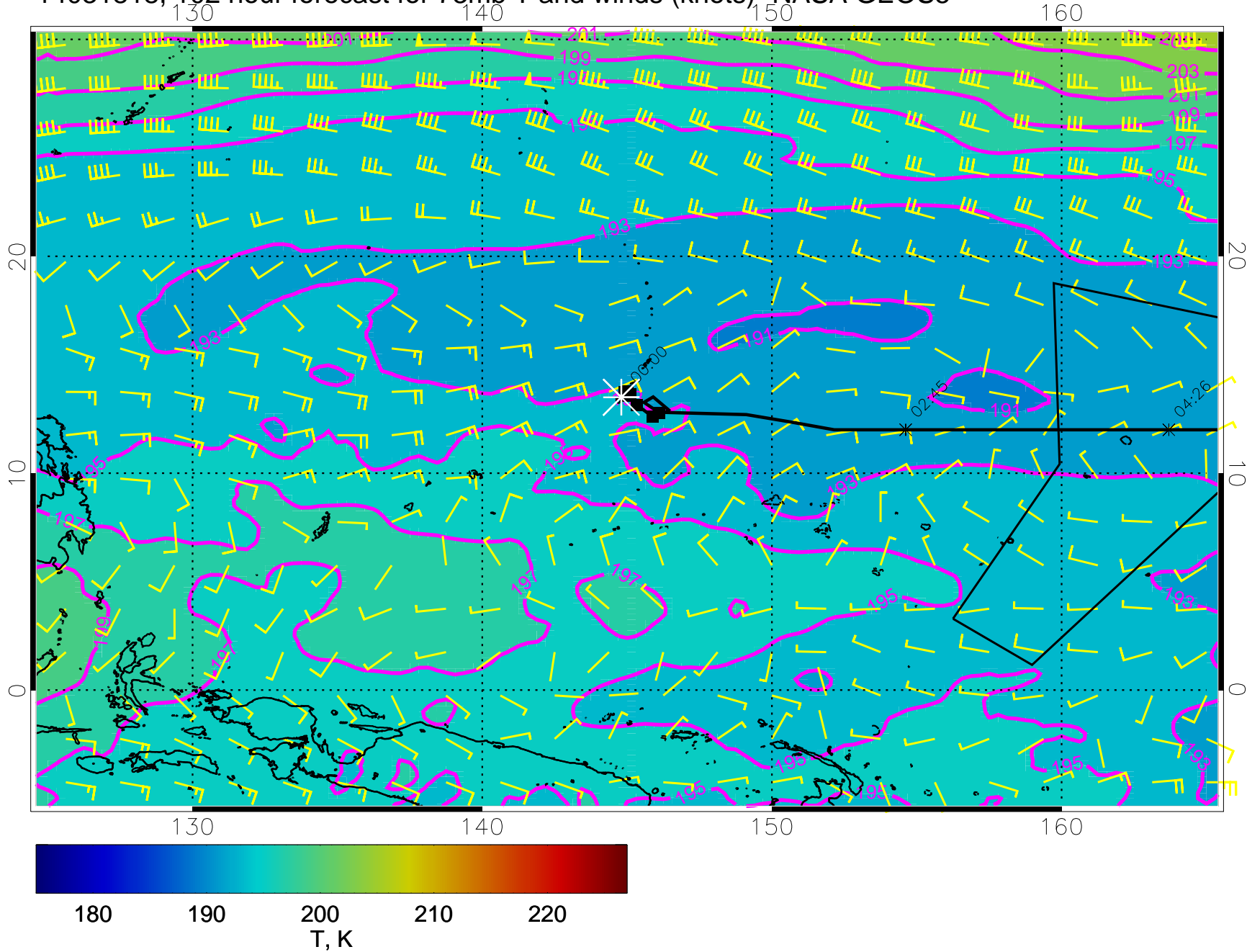
14031806, 90 hour forecast for 73mb T and winds (knots)- NASA GEOS5



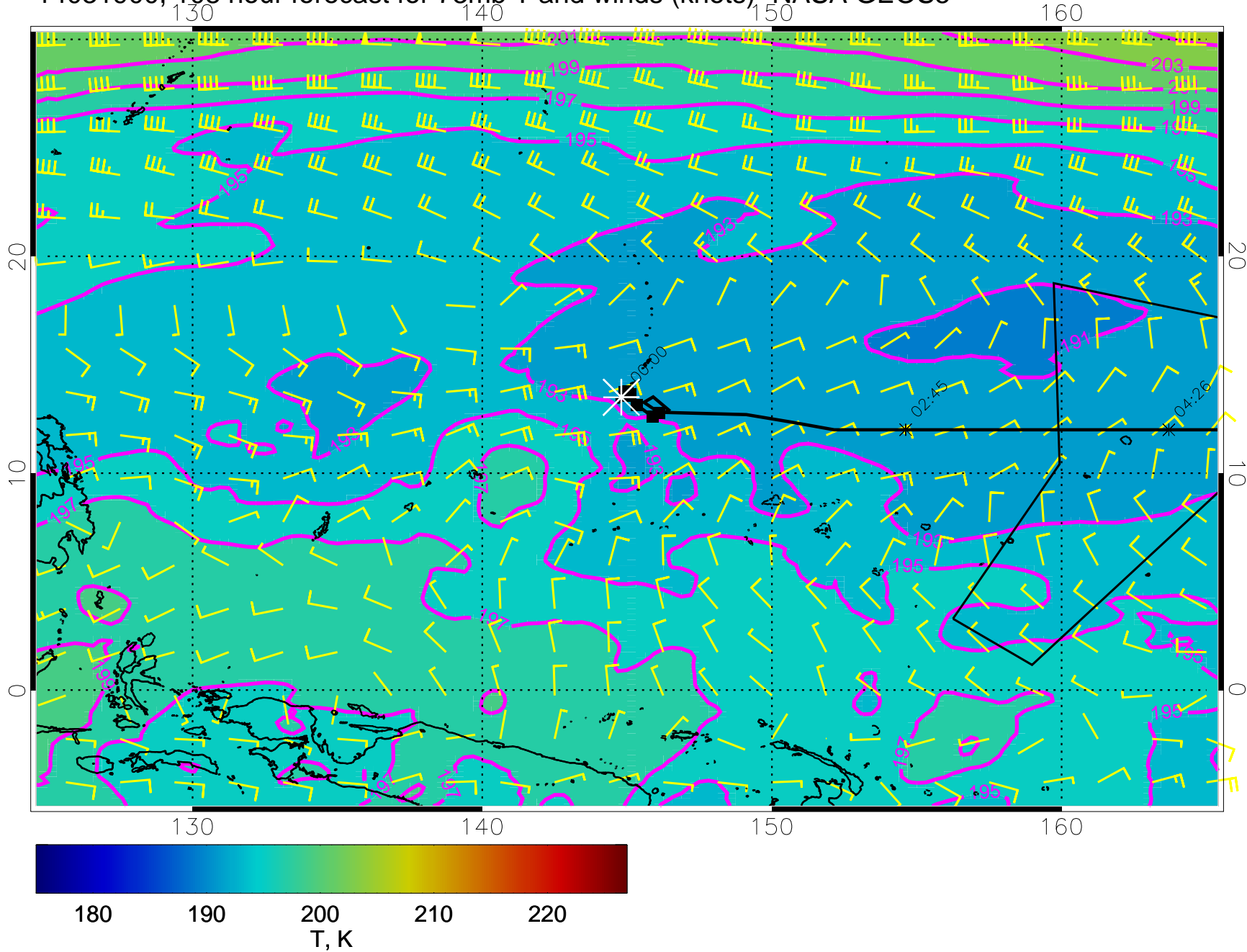
14031812, 96 hour forecast for 73mb T and winds (knots)- NASA GEOS5



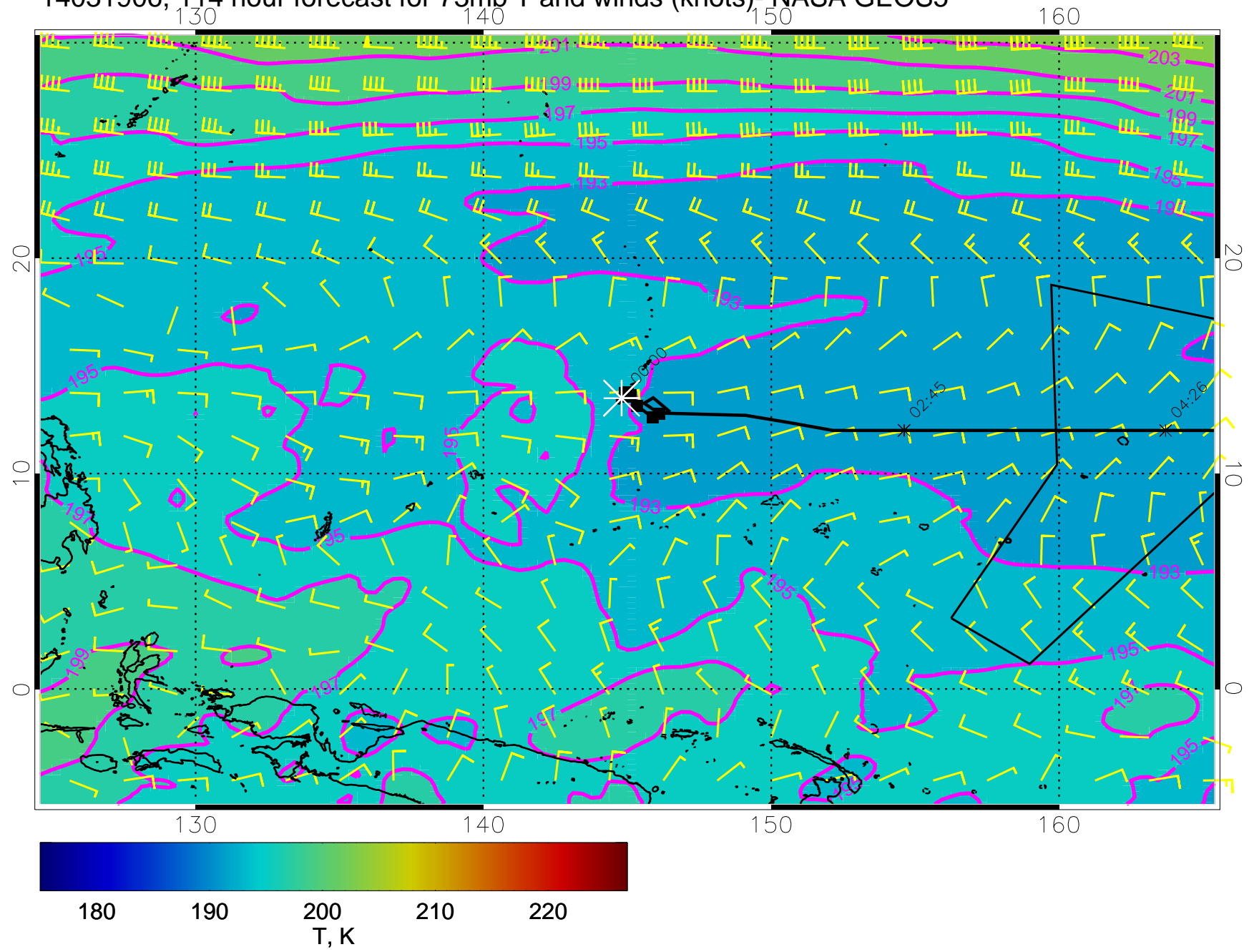
14031818, 102 hour forecast for 73mb T and winds (knots)- NASA GEOS5



14031900, 108 hour forecast for 73mb T and winds (knots)- NASA GEOS5



14031906, 114 hour forecast for 73mb T and winds (knots)- NASA GEOS5





14031912, 120 hour forecast for 73mb T and winds (knots)- NASA GEOS5

