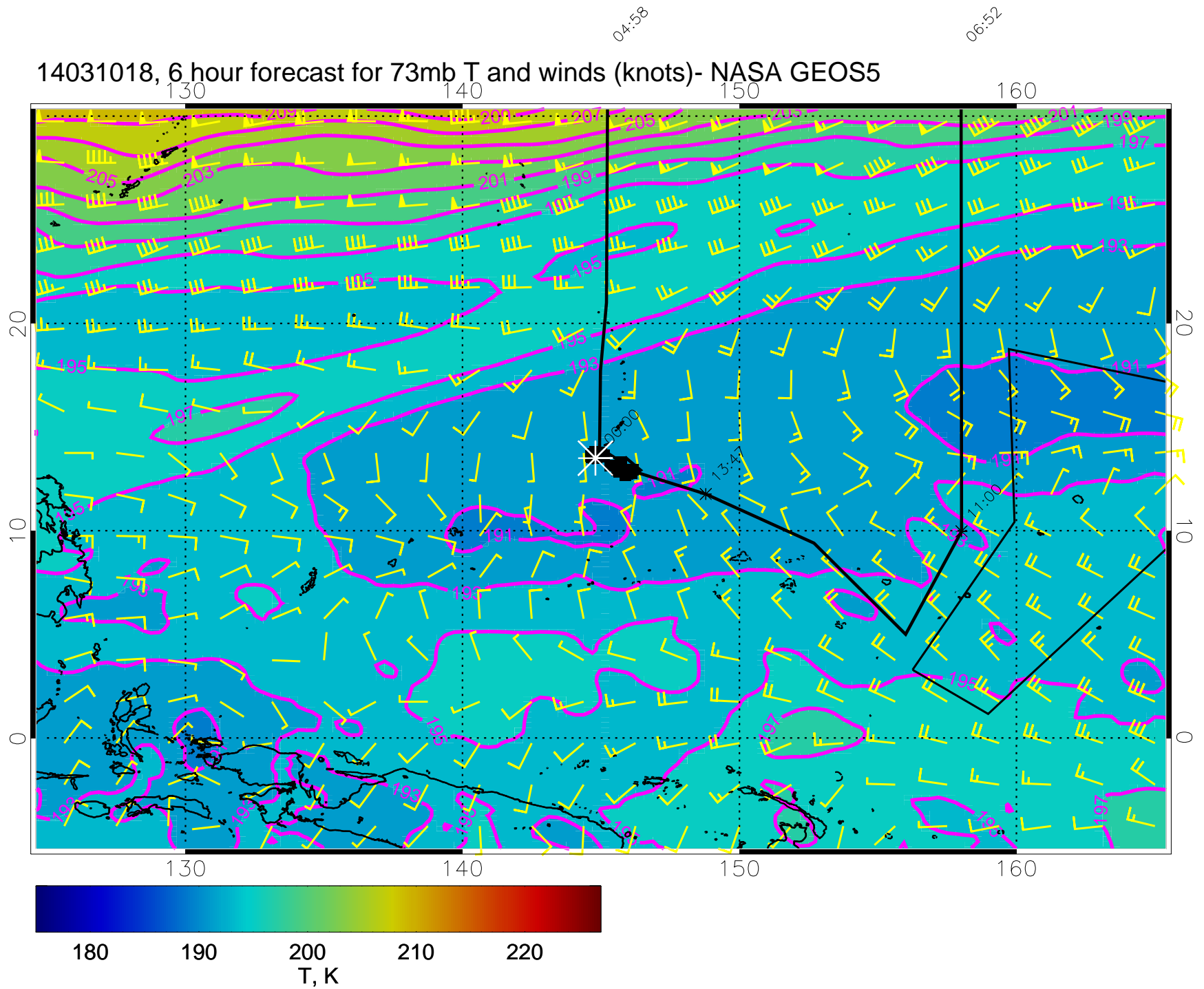
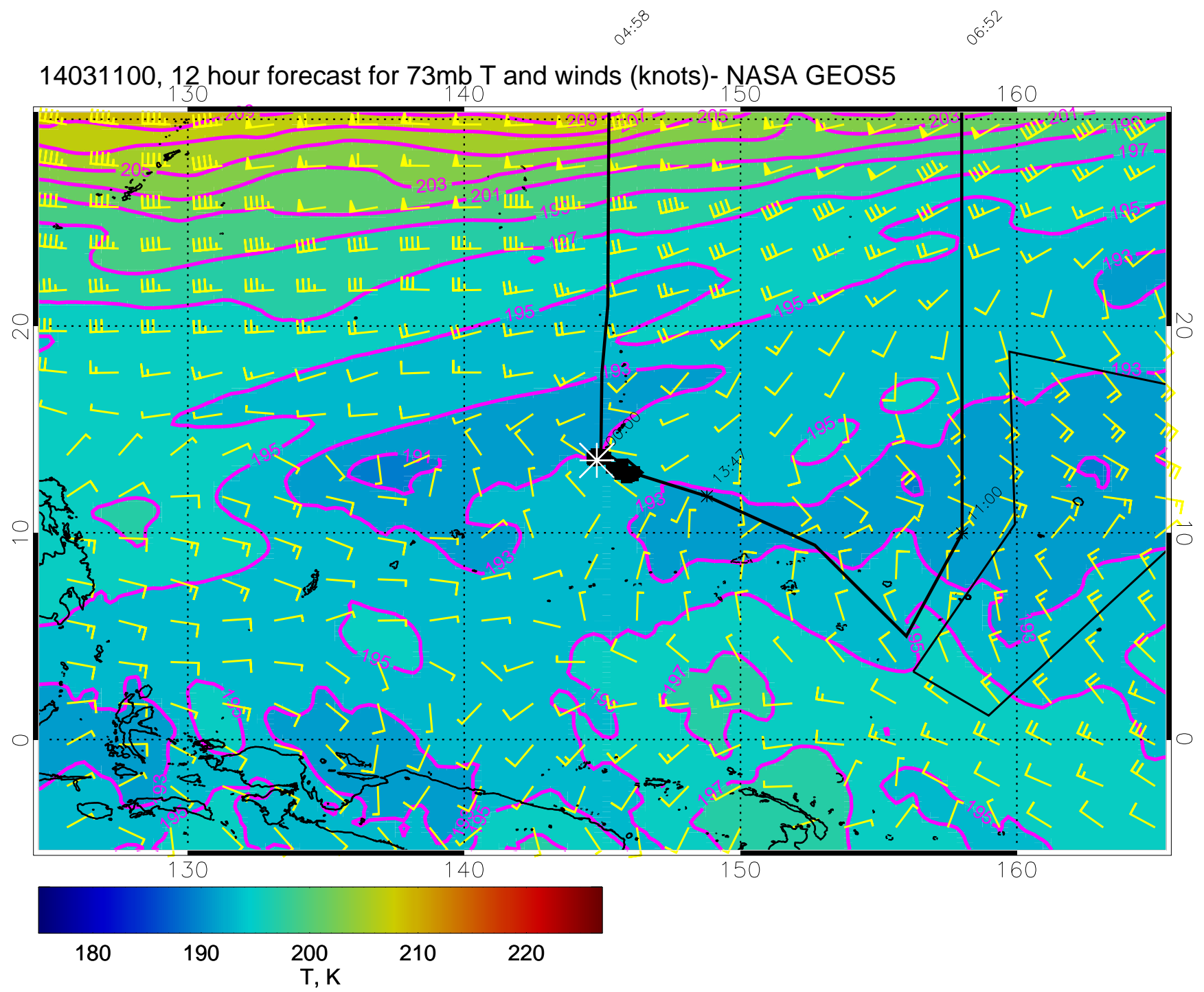


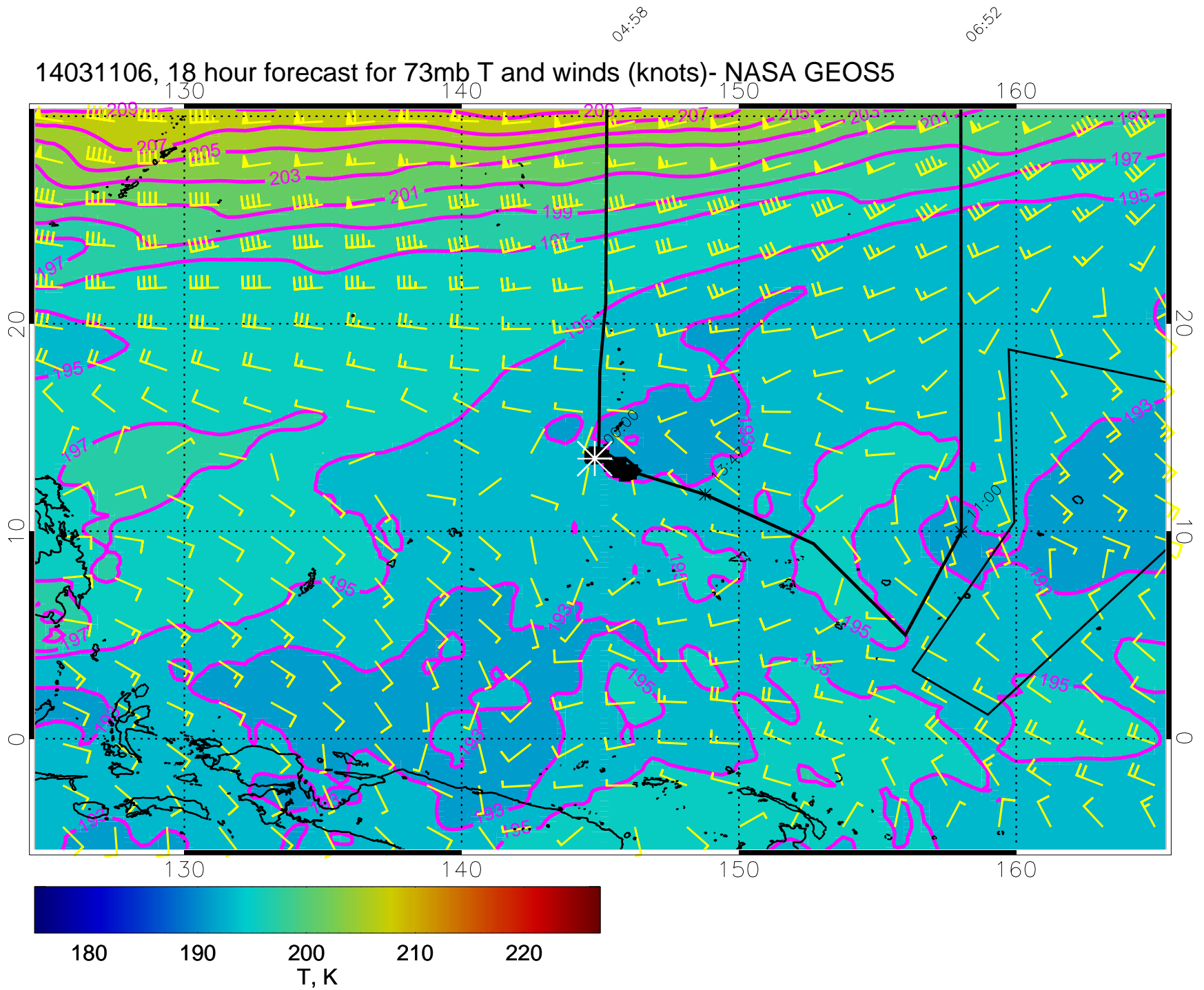
14031018, 6 hour forecast for 73mb T and winds (knots)- NASA GEOS5



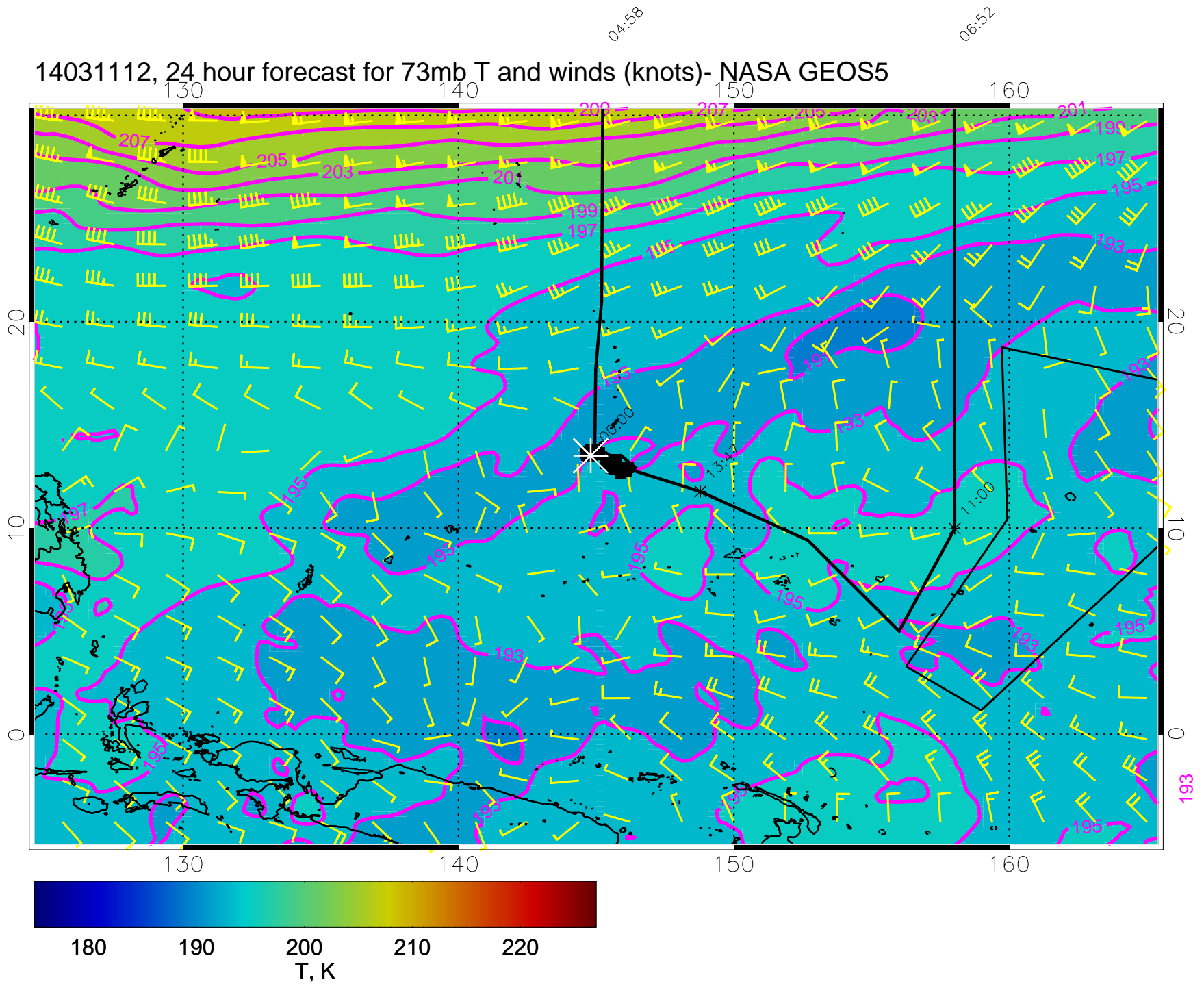
14031100, 12 hour forecast for 73mb T and winds (knots)- NASA GEOS5



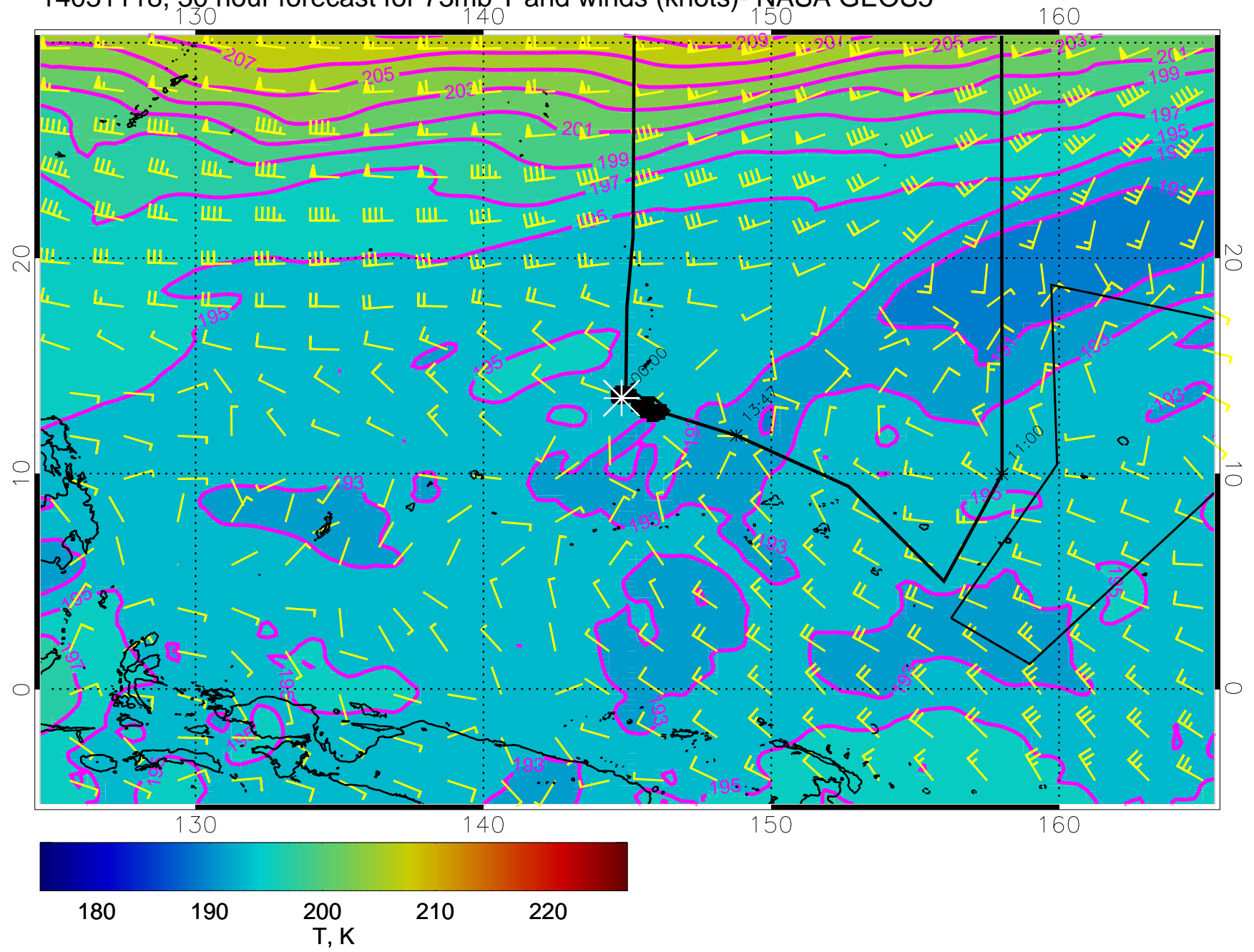
14031106, 18 hour forecast for 73mb T and winds (knots)- NASA GEOS5



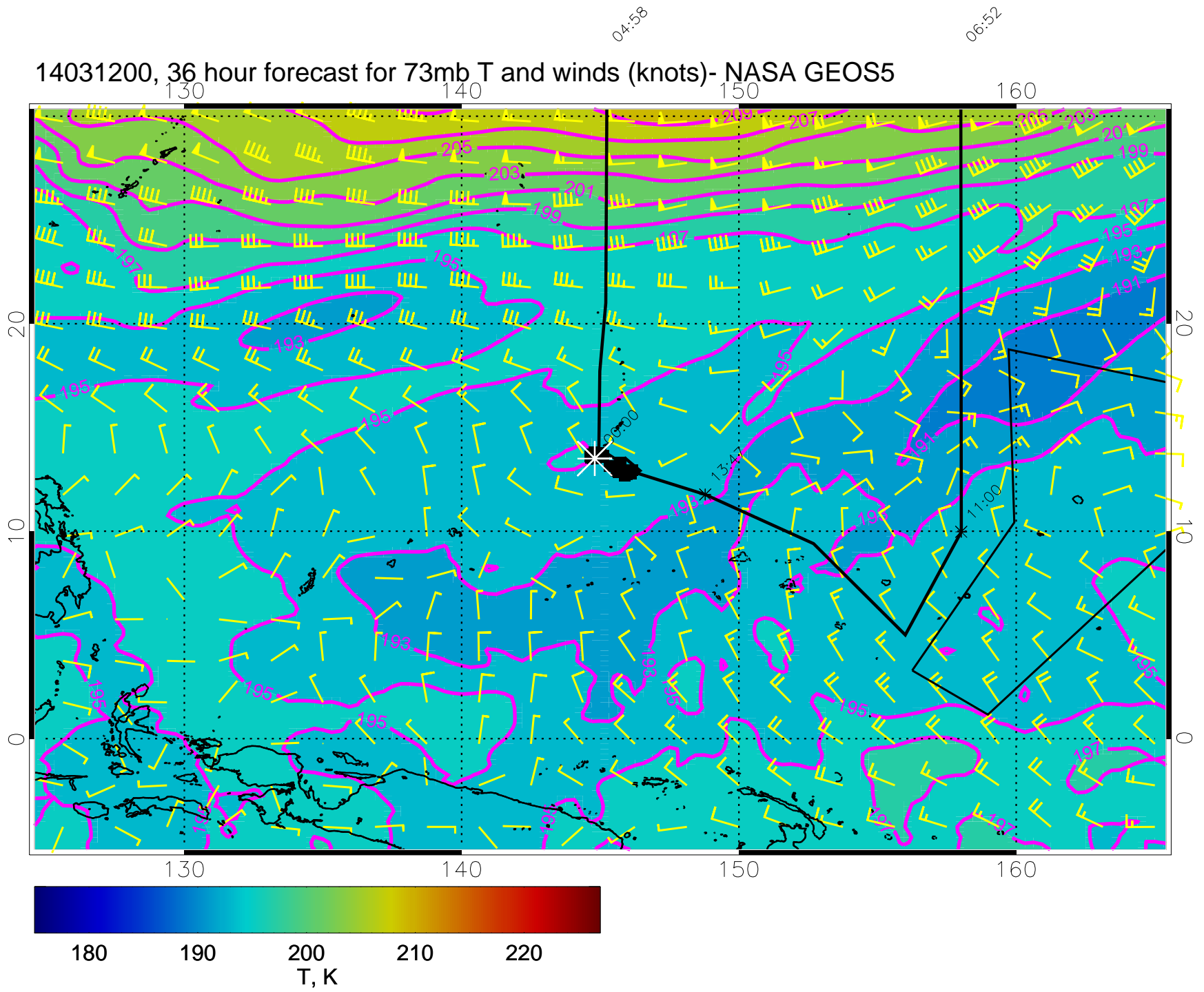
14031112, 24 hour forecast for 73mb T and winds (knots)- NASA GEOS5



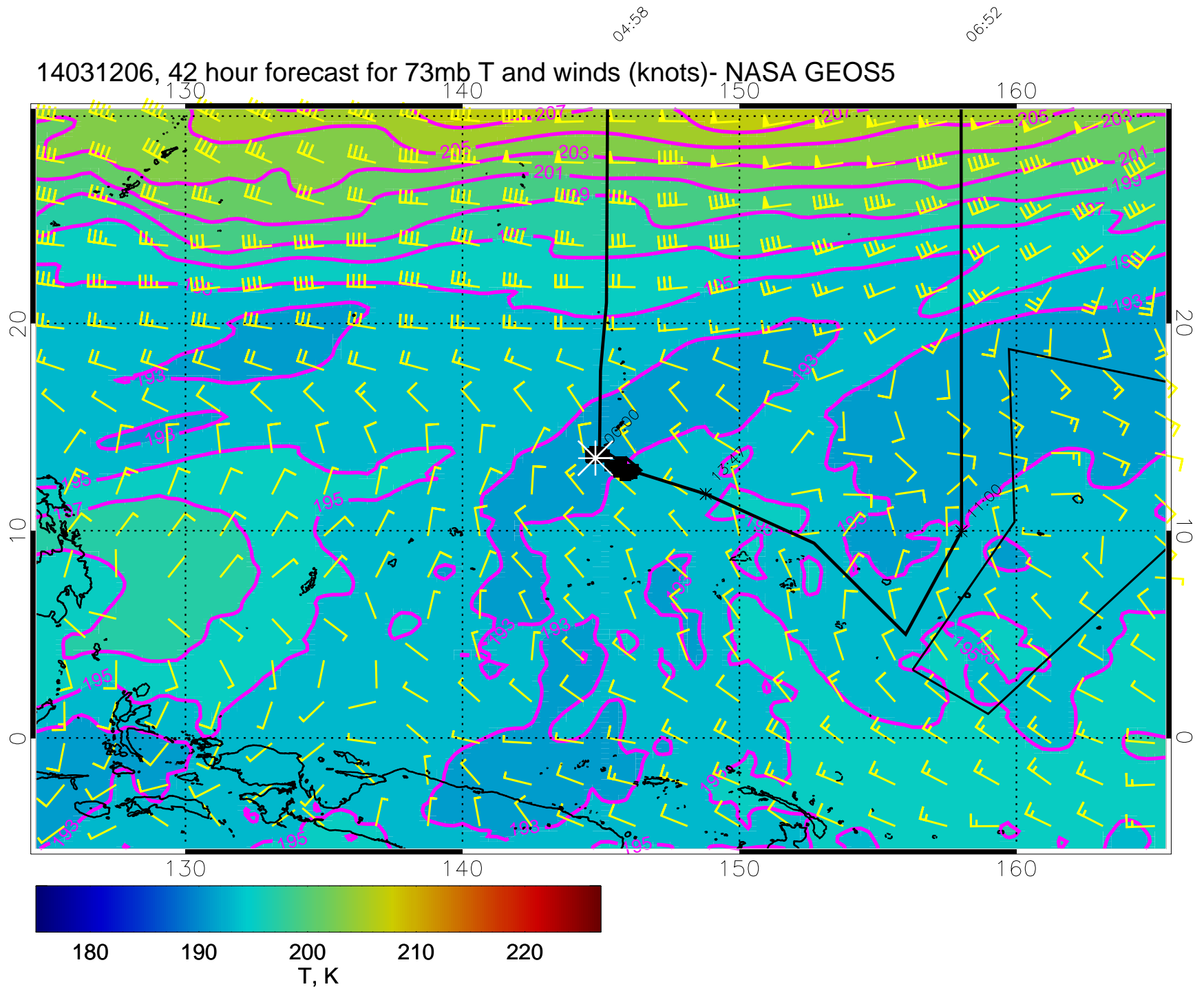
14031118, 30 hour forecast for 73mb T and winds (knots)- NASA GEOS5



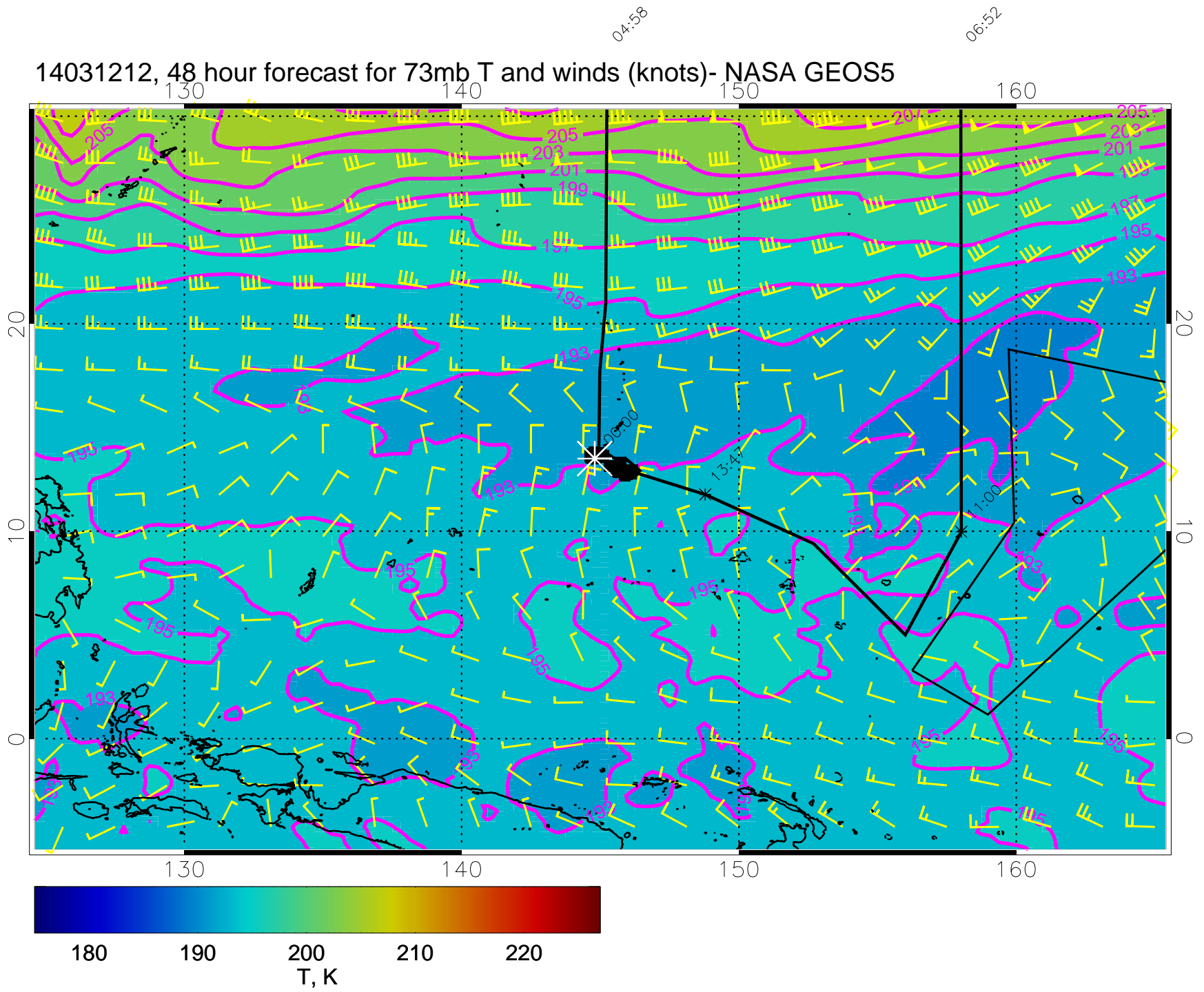
14031200, 36 hour forecast for 73mb T and winds (knots)- NASA GEOS5



14031206, 42 hour forecast for 73mb T and winds (knots)- NASA GEOS5

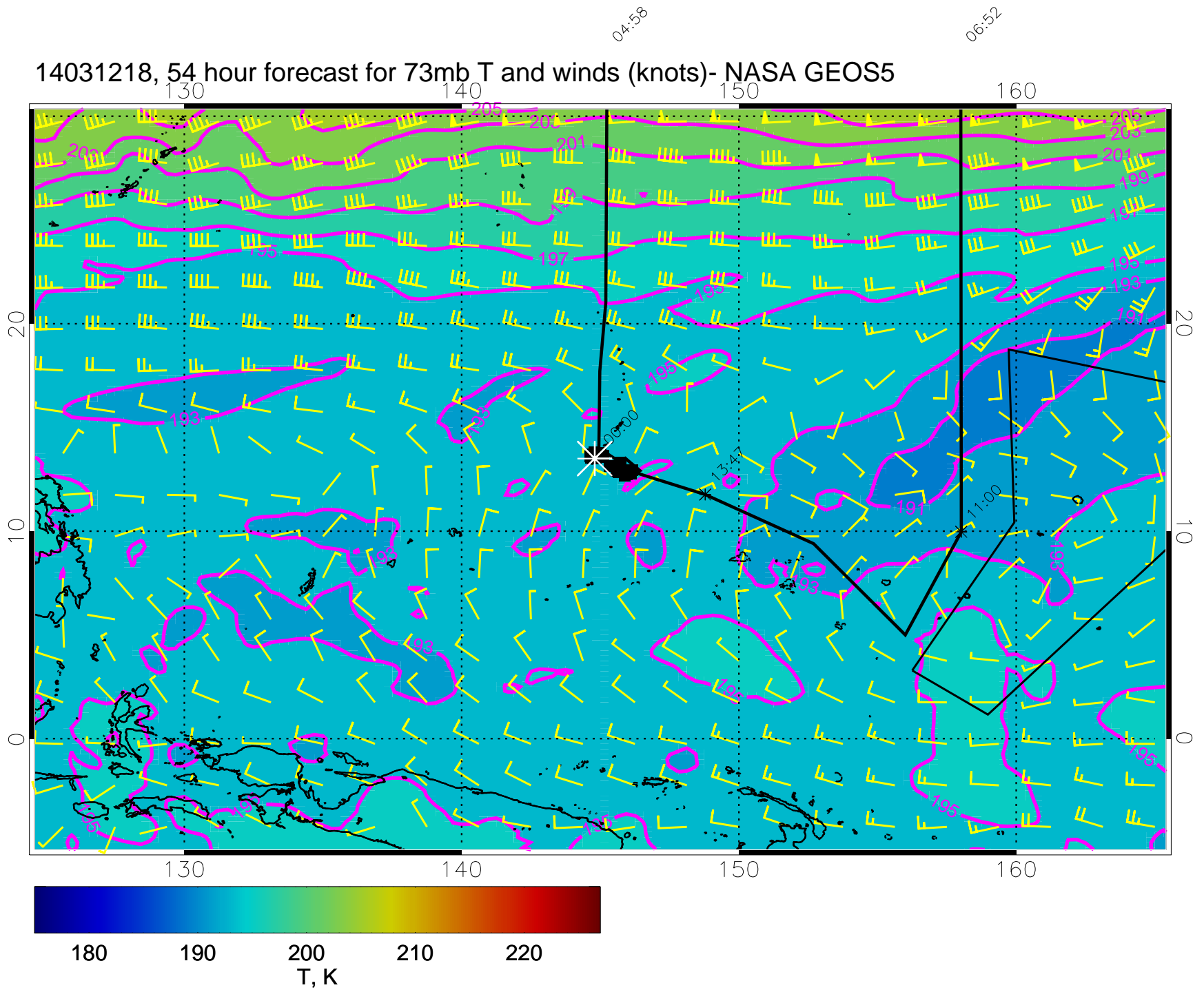


14031212, 48 hour forecast for 73mb T and winds (knots)- NASA GEOS5

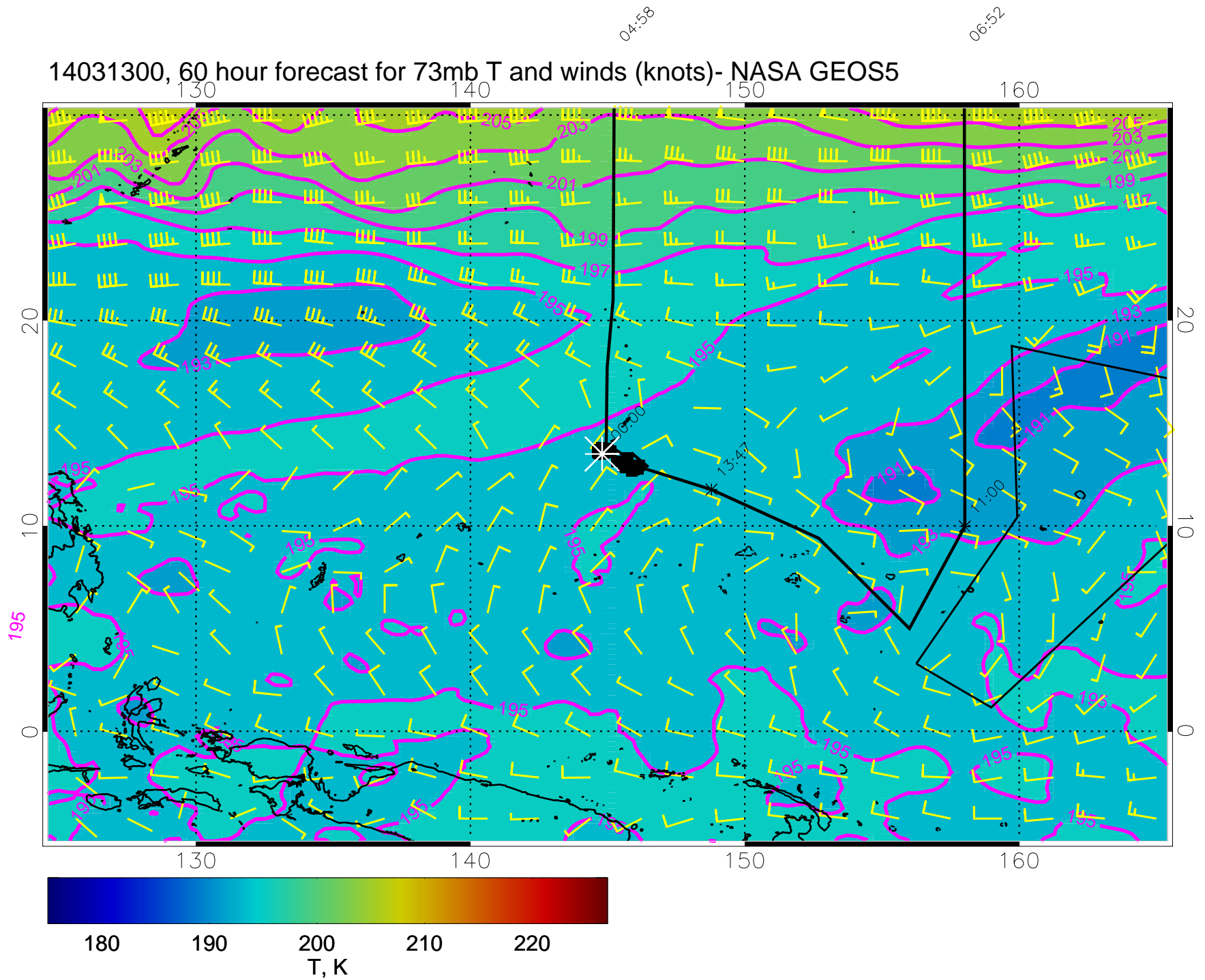




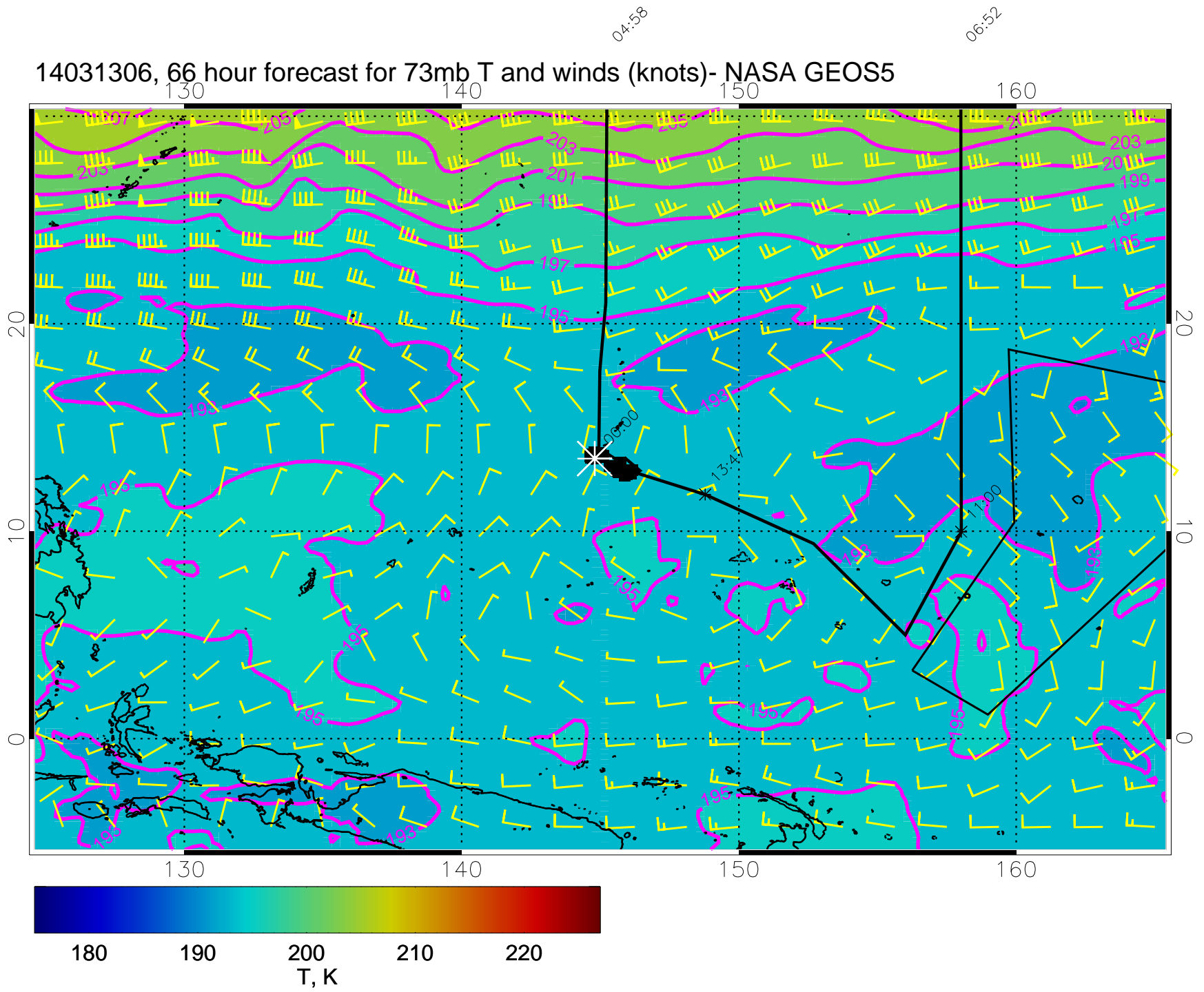
14031218, 54 hour forecast for 73mb T and winds (knots)- NASA GEOS5



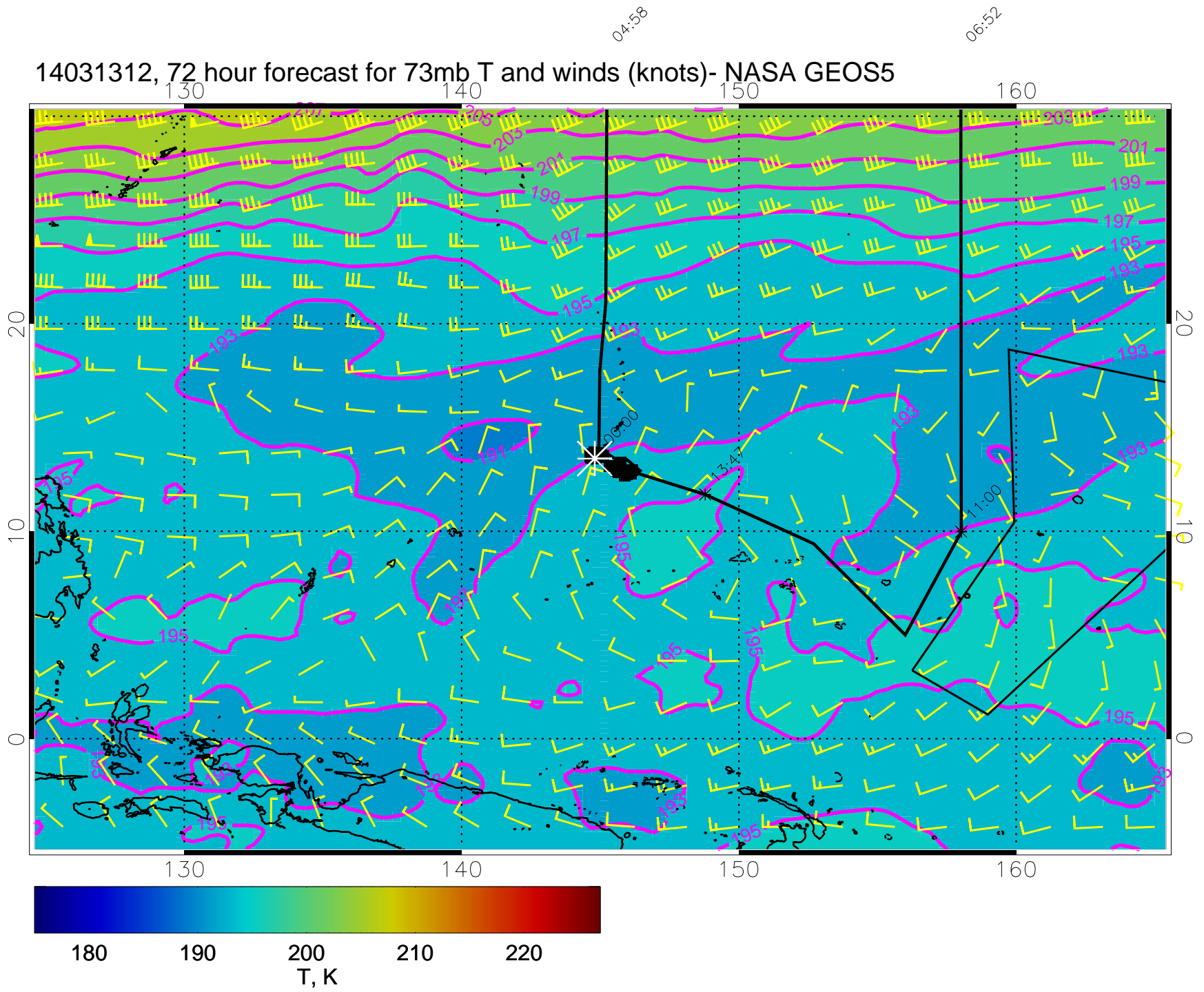
14031300, 60 hour forecast for 73mb T and winds (knots)- NASA GEOS5



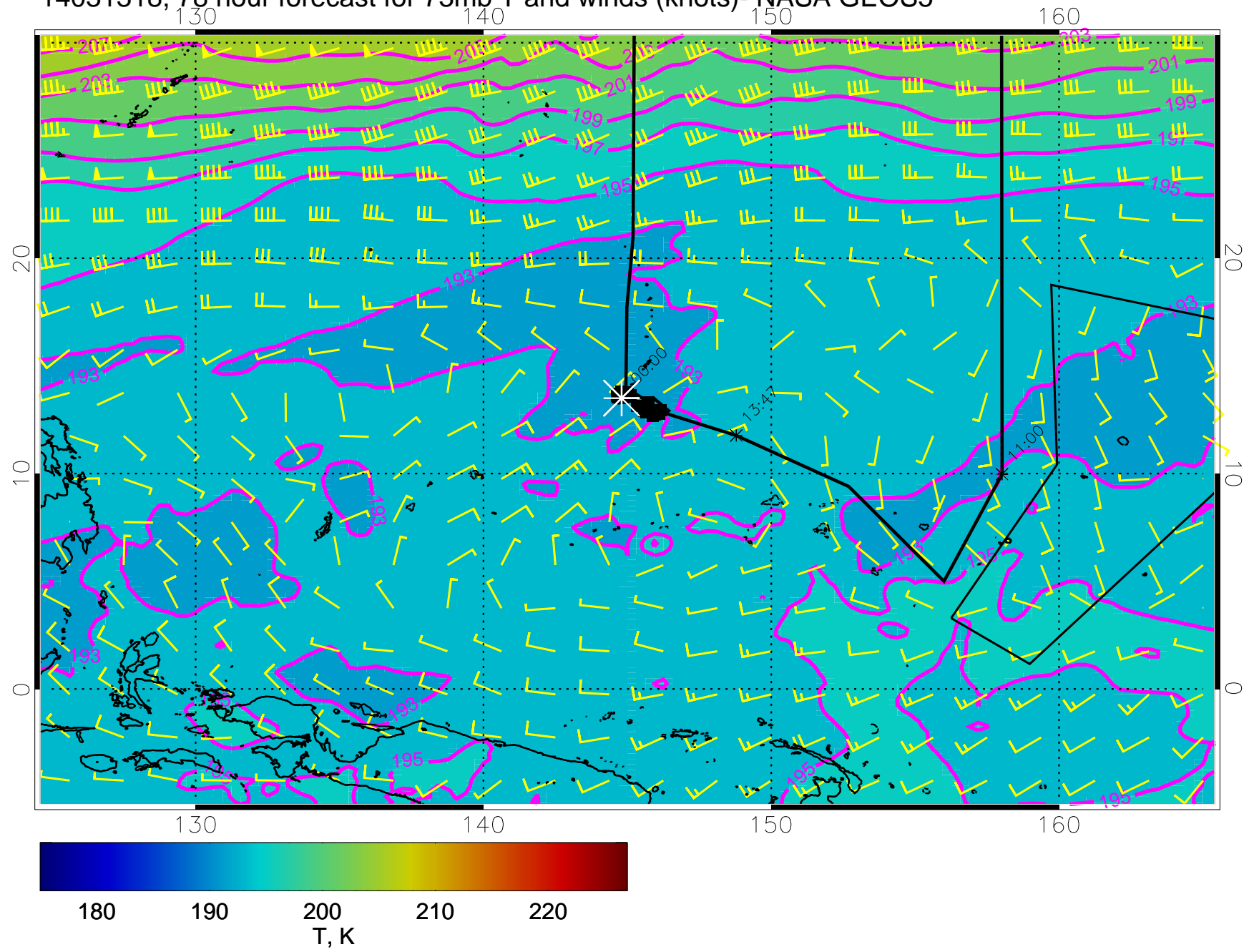
14031306, 66 hour forecast for 73mb T and winds (knots)- NASA GEOS5



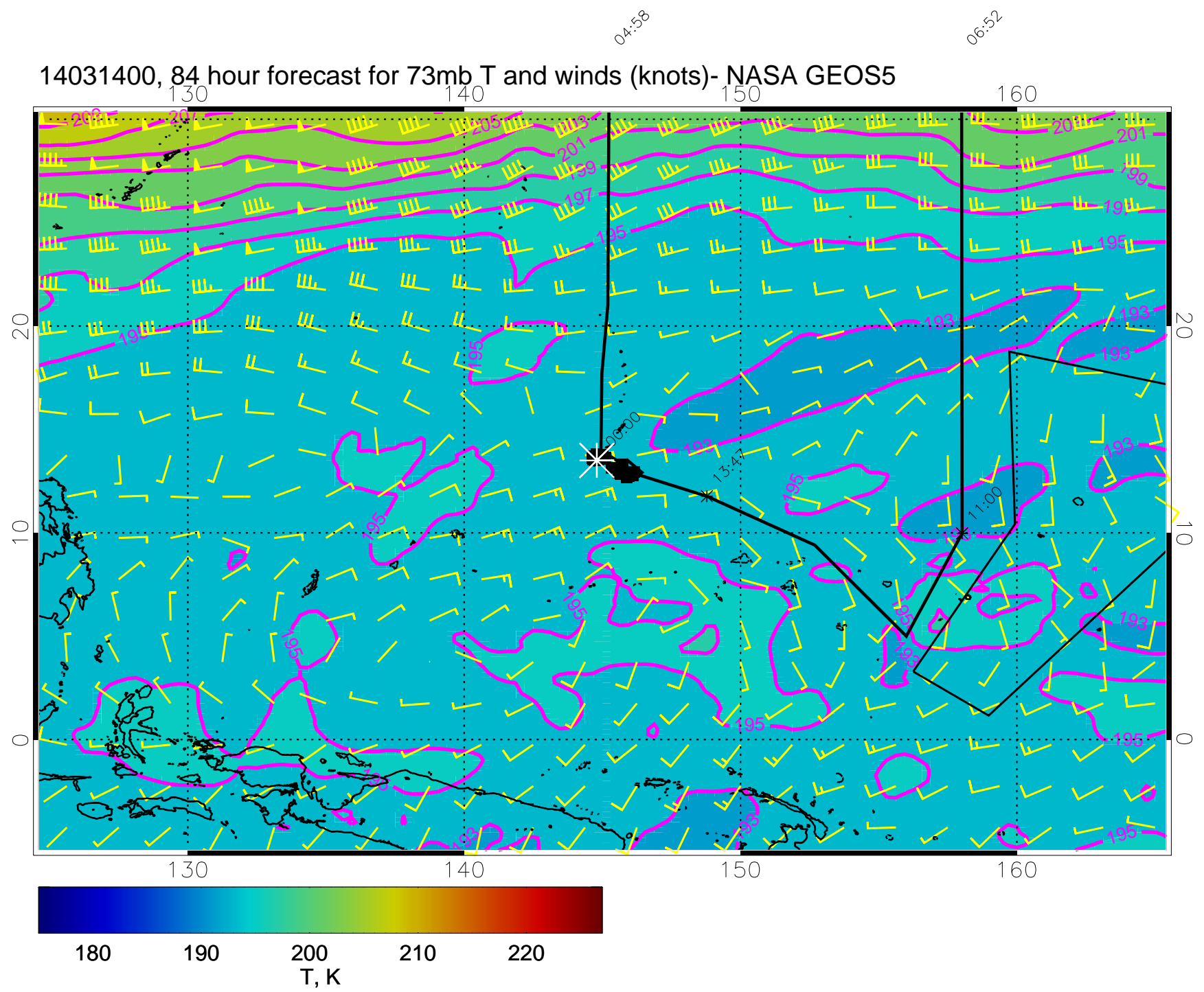
14031312, 72 hour forecast for 73mb T and winds (knots)- NASA GEOS5



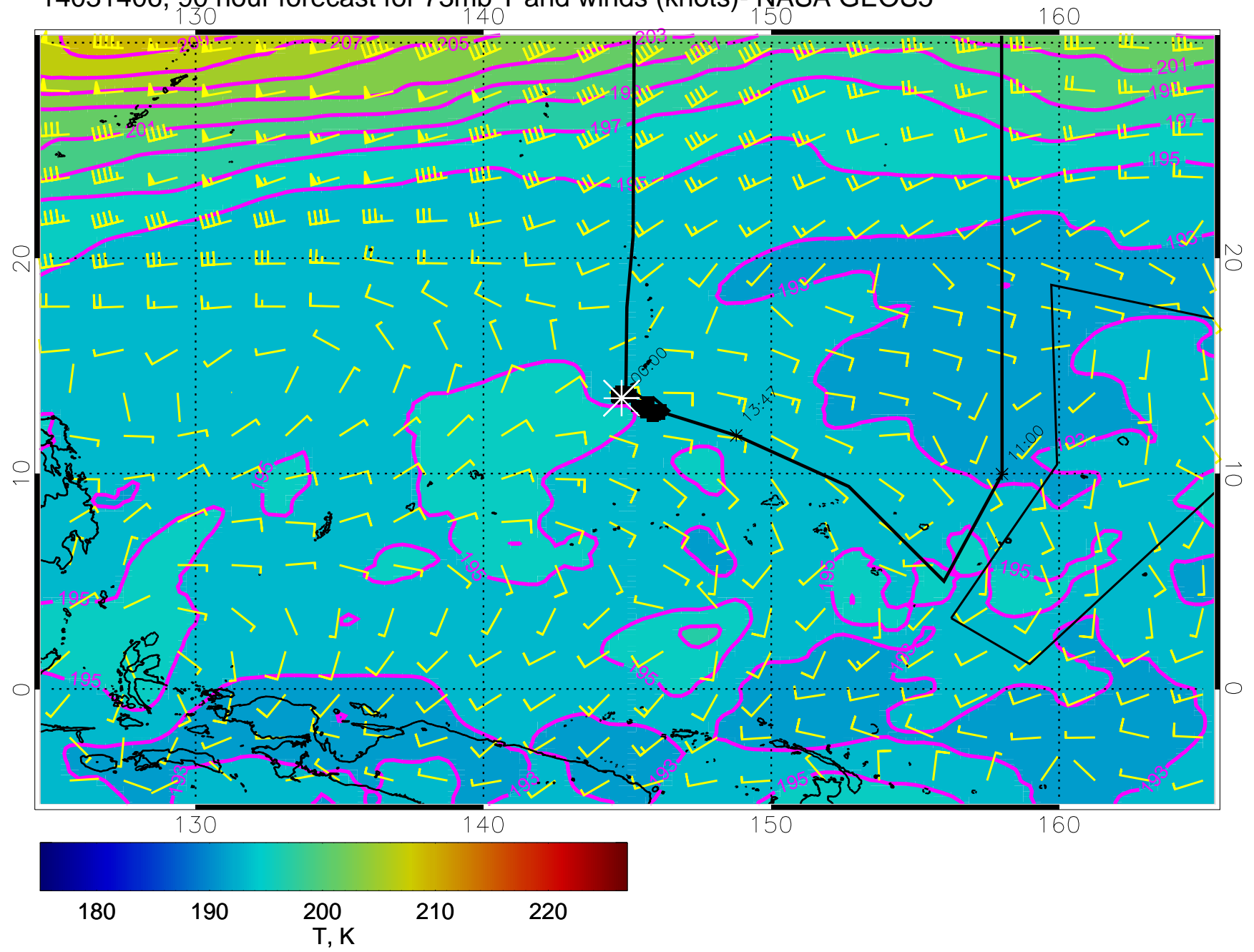
14031318, 78 hour forecast for 73mb T and winds (knots)- NASA GEOS5



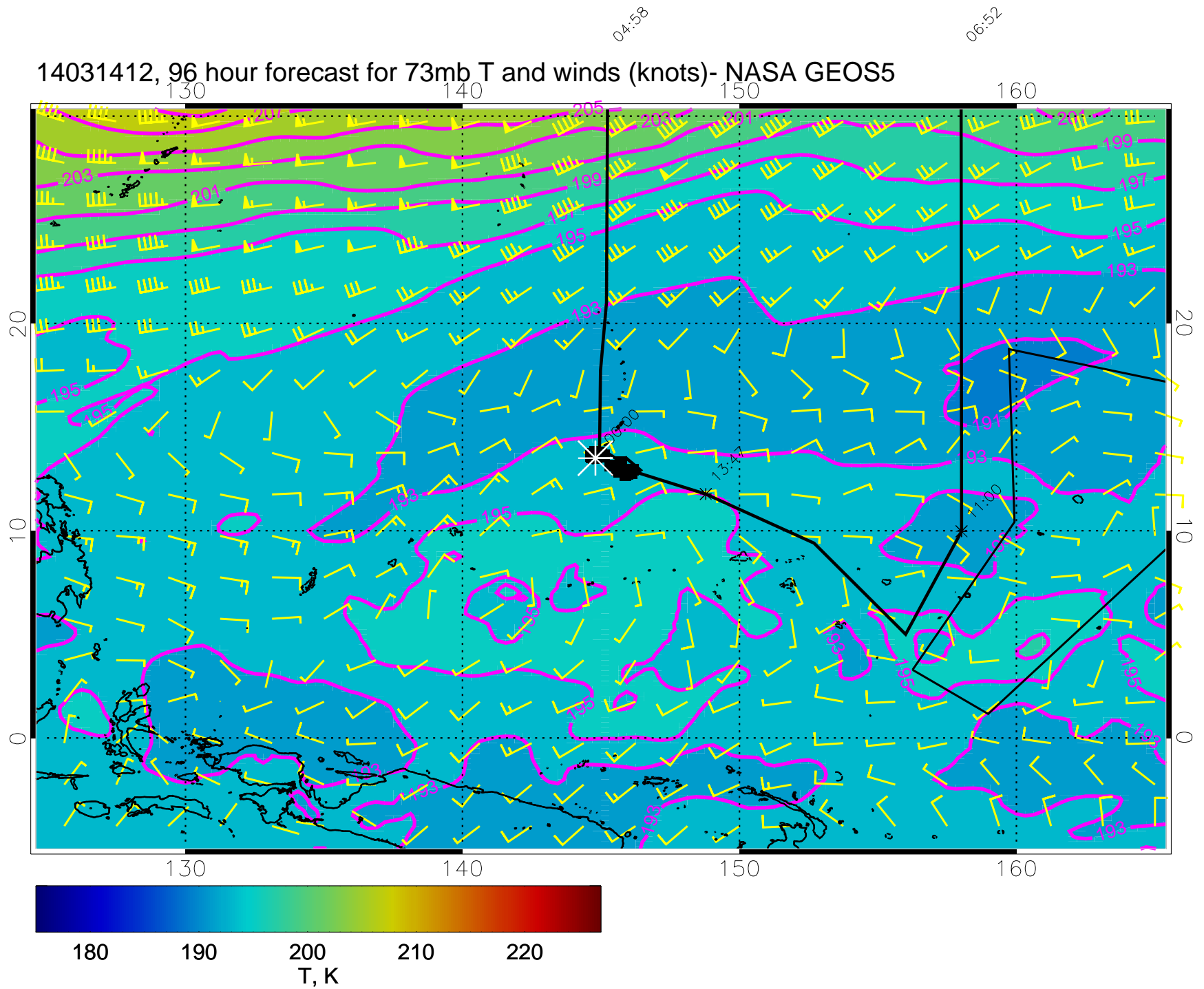
14031400, 84 hour forecast for 73mb T and winds (knots)- NASA GEOS5



14031406, 90 hour forecast for 73mb T and winds (knots)- NASA GEOS5

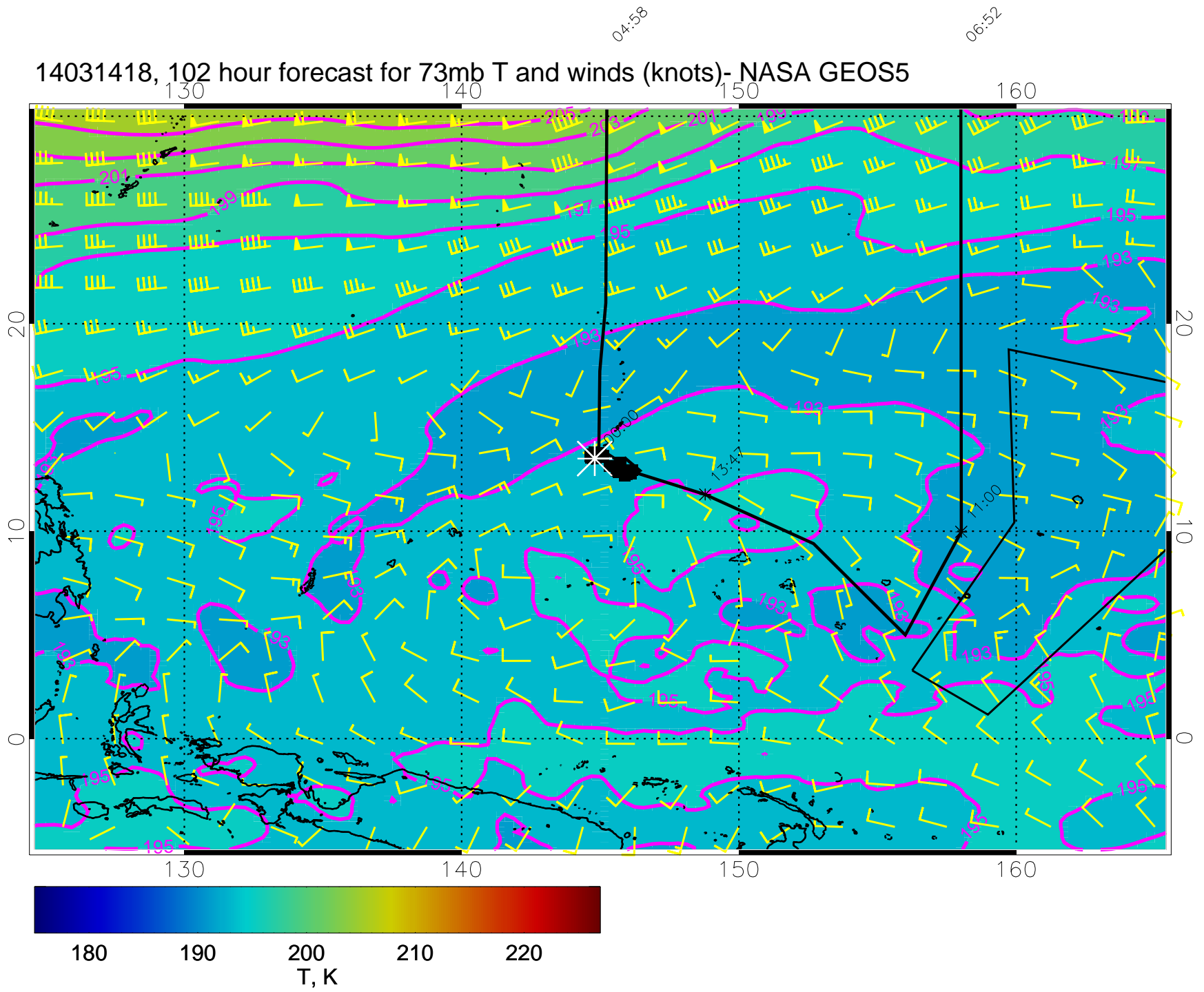


14031412, 96 hour forecast for 73mb T and winds (knots)- NASA GEOS5

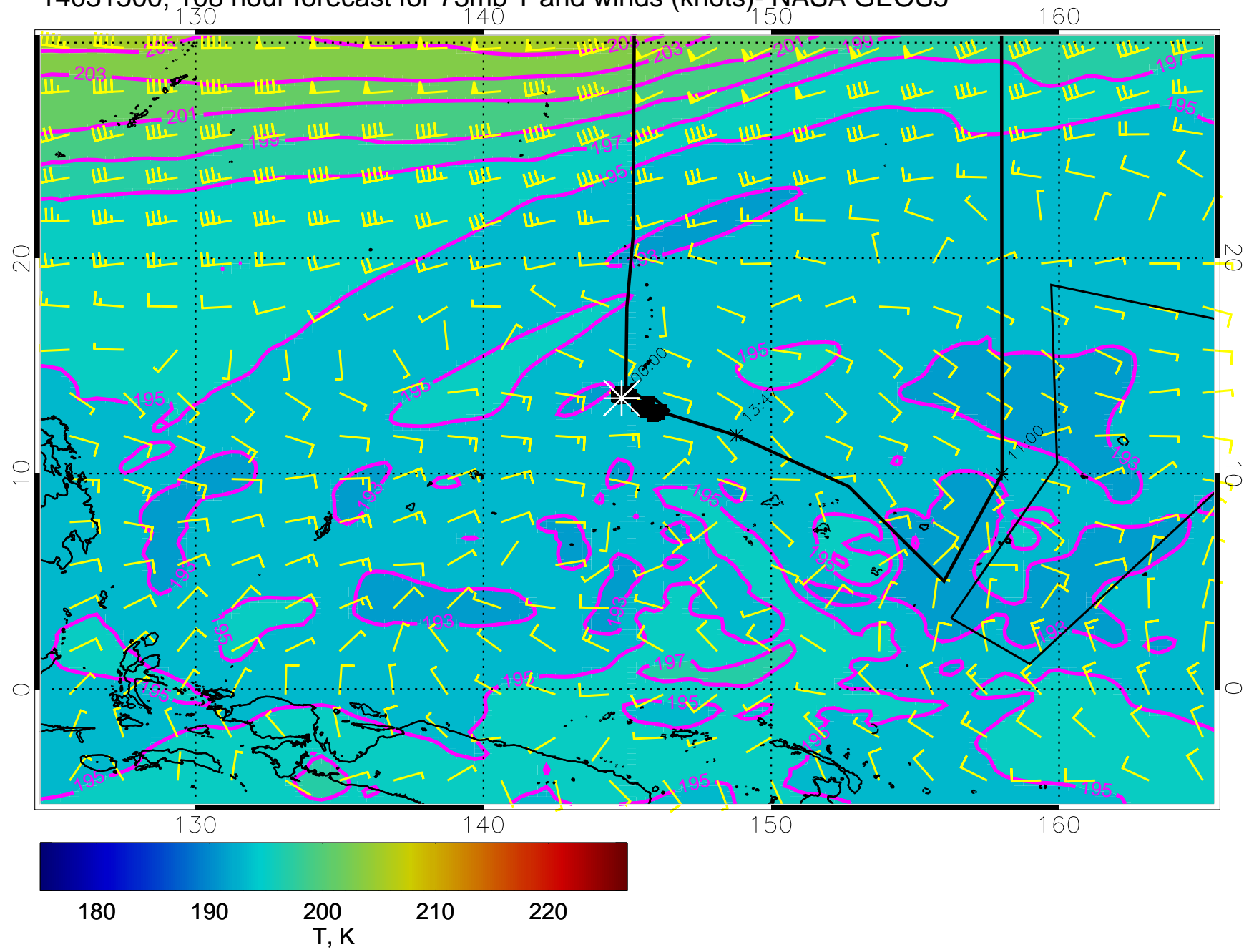




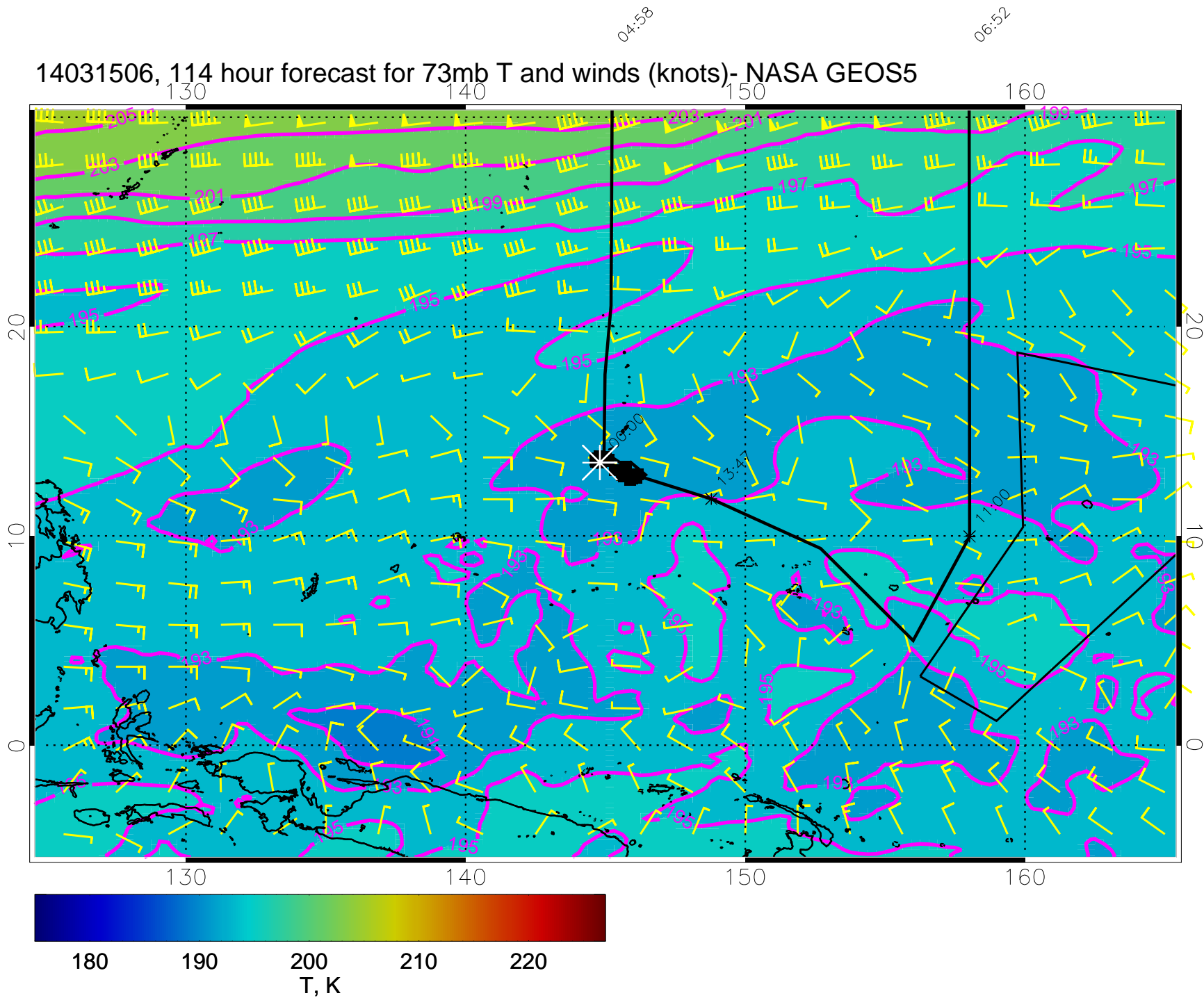
14031418, 102 hour forecast for 73mb T and winds (knots)- NASA GEOS5



14031500, 108 hour forecast for 73mb T and winds (knots)- NASA GEOS5



14031506, 114 hour forecast for 73mb T and winds (knots)- NASA GEOS5



14031512, 120 hour forecast for 73mb T and winds (knots)- NASA GEOS5

