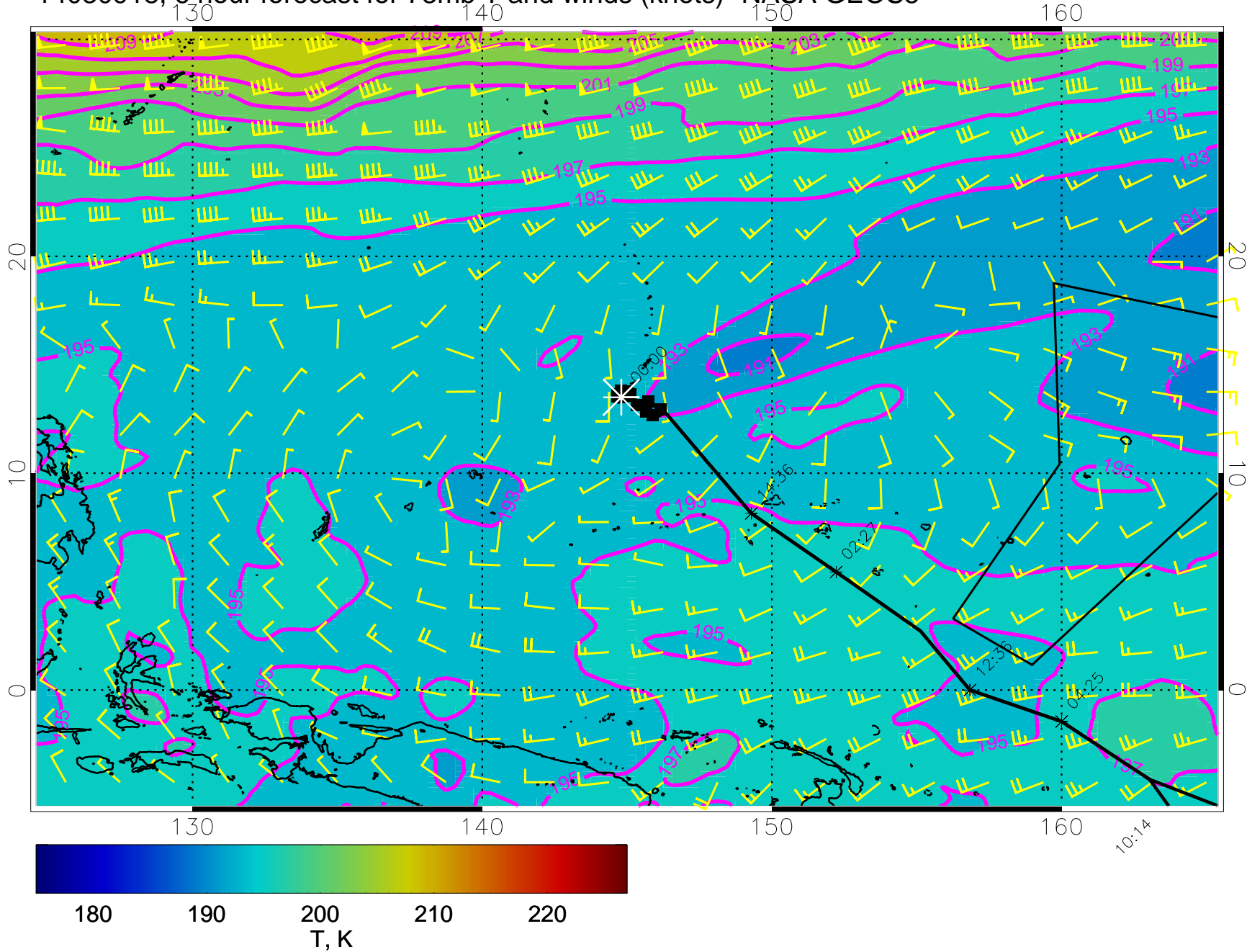
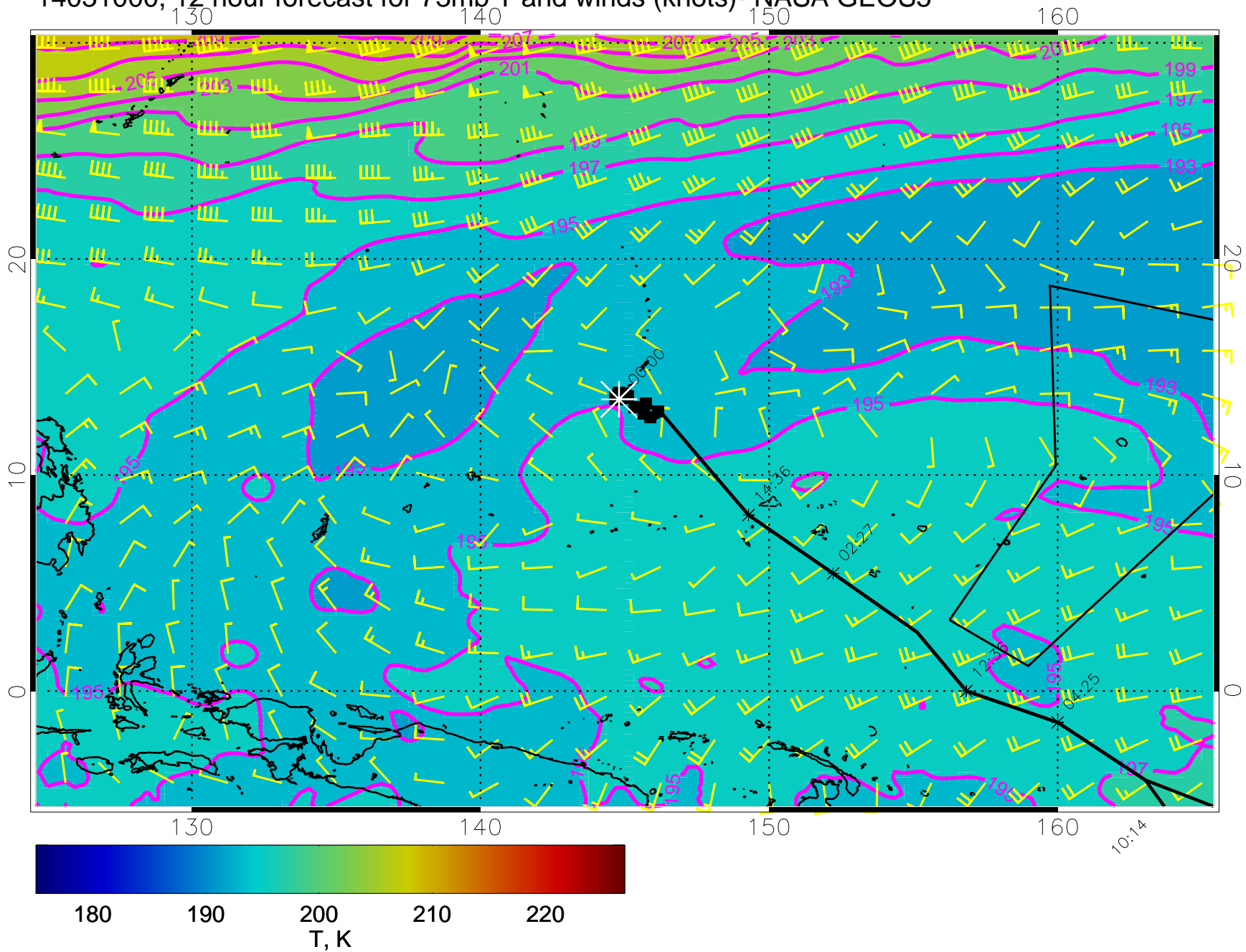


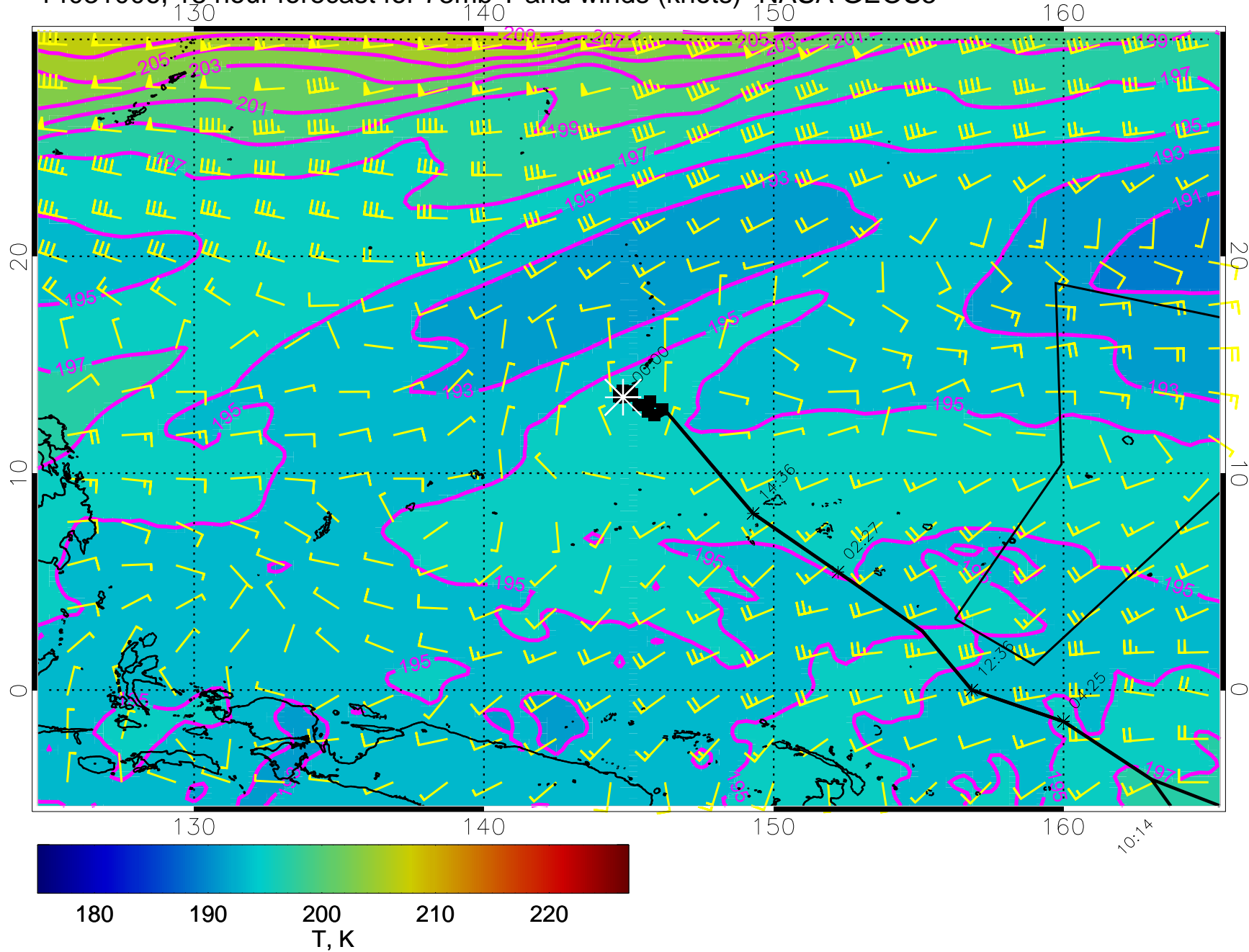
14030918, 6 hour forecast for 73mb T and winds (knots)- NASA GEOS5



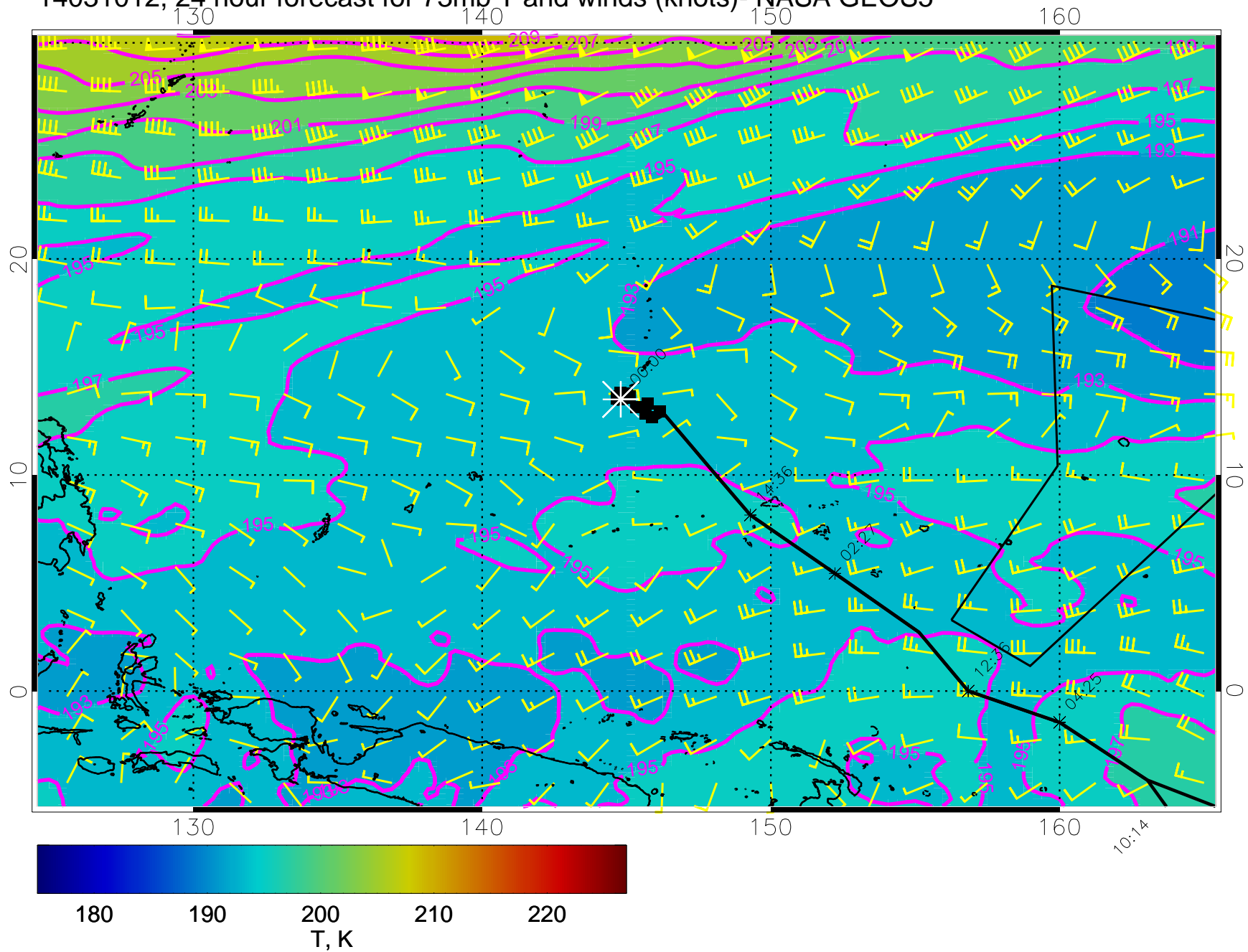
14031000, 12 hour forecast for 73mb T and winds (knots)- NASA GEOS5



14031006, 18 hour forecast for 73mb T and winds (knots)- NASA GEOS5

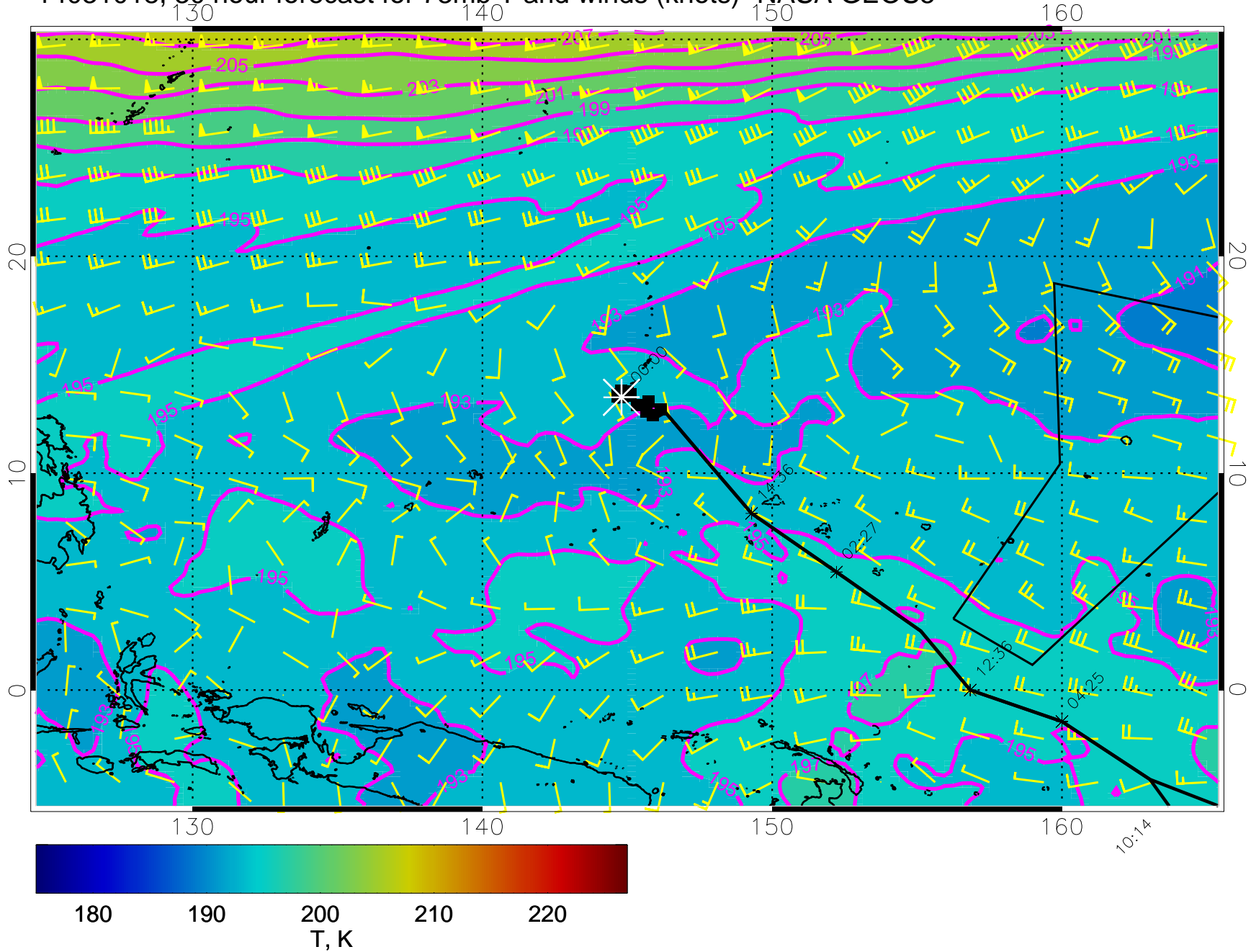


# 14031012, 24 hour forecast for 73mb T and winds (knots)- NASA GEOS5

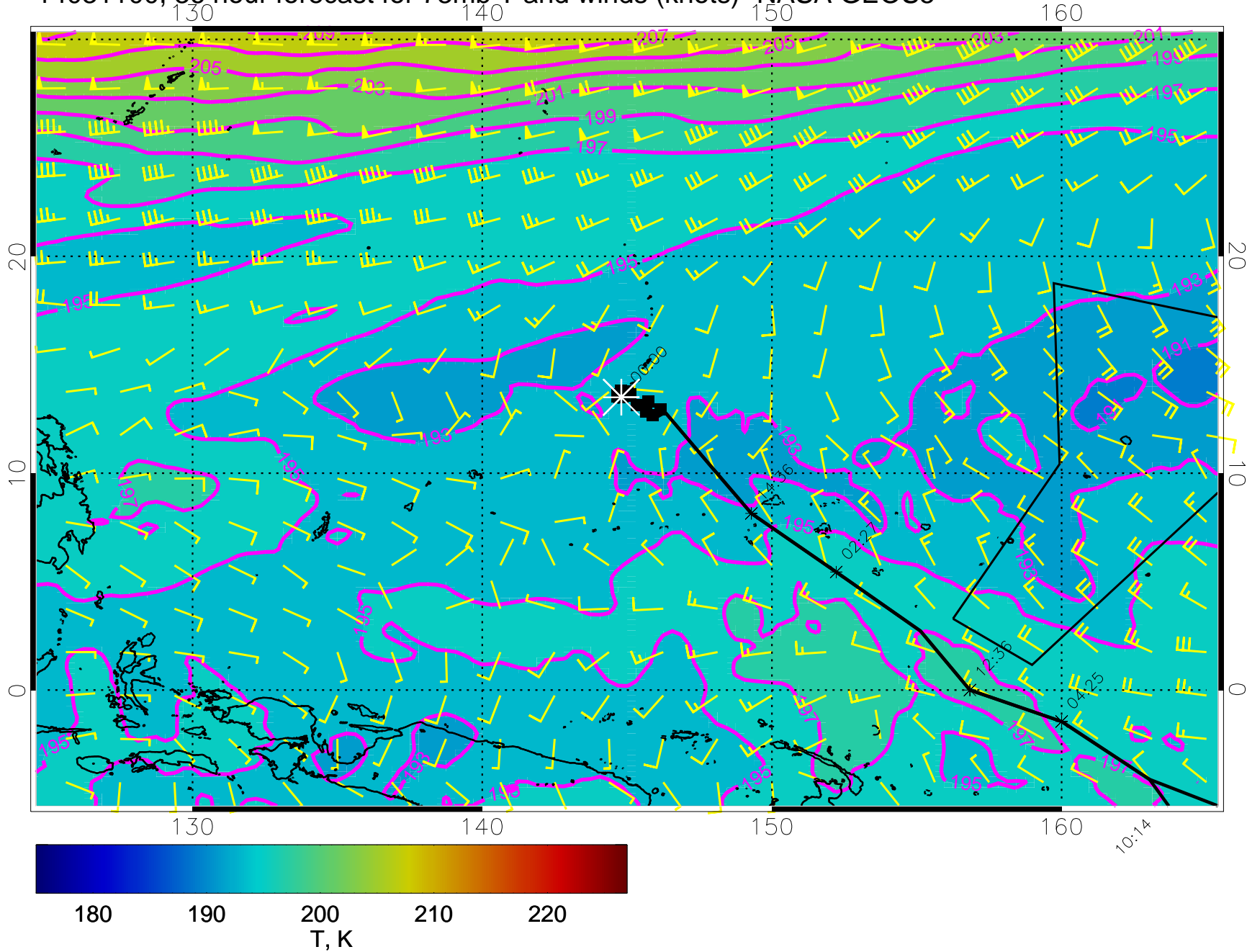




14031018, 30 hour forecast for 73mb T and winds (knots)- NASA GEOS5

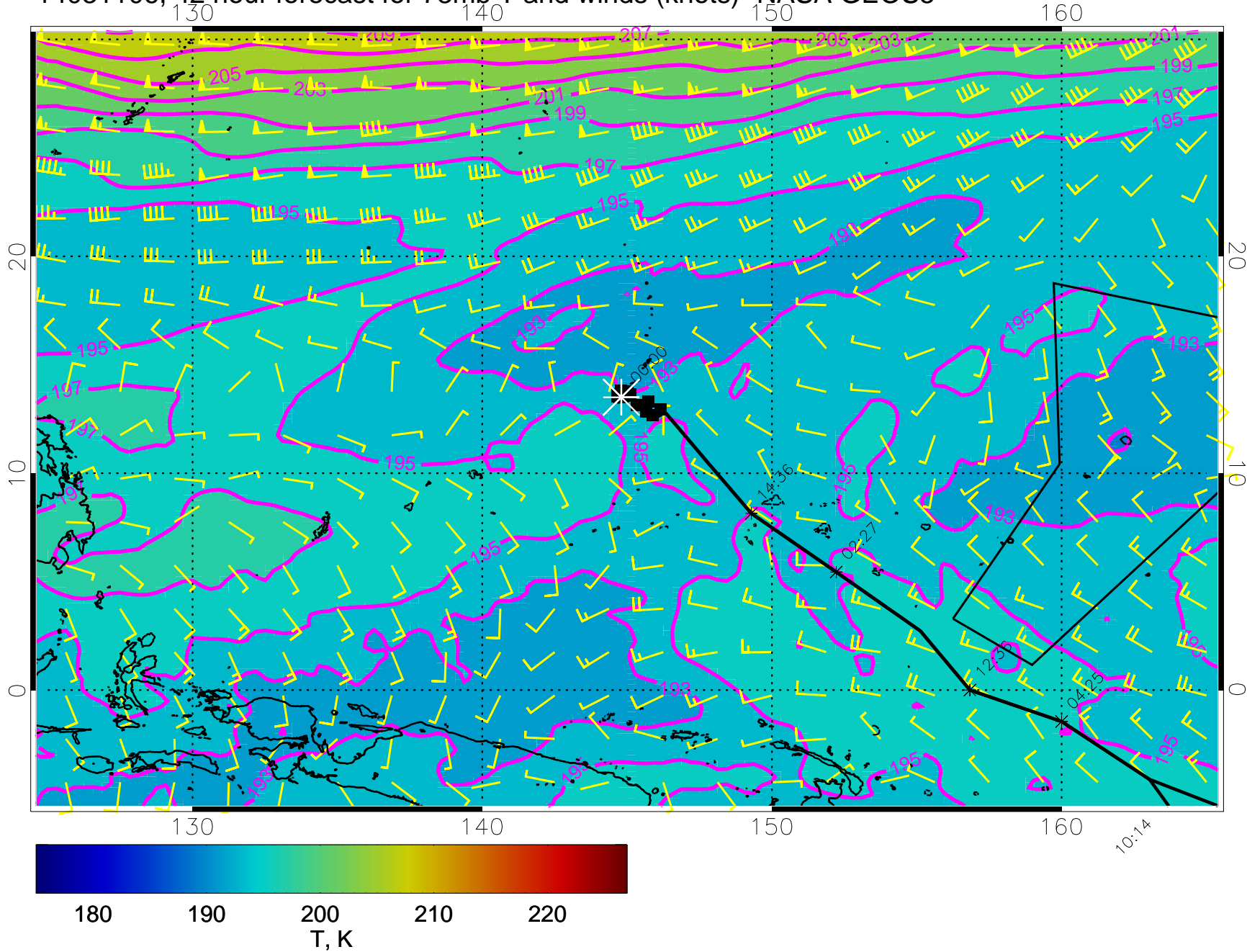


14031100, 36 hour forecast for 73mb T and winds (knots)- NASA GEOS5



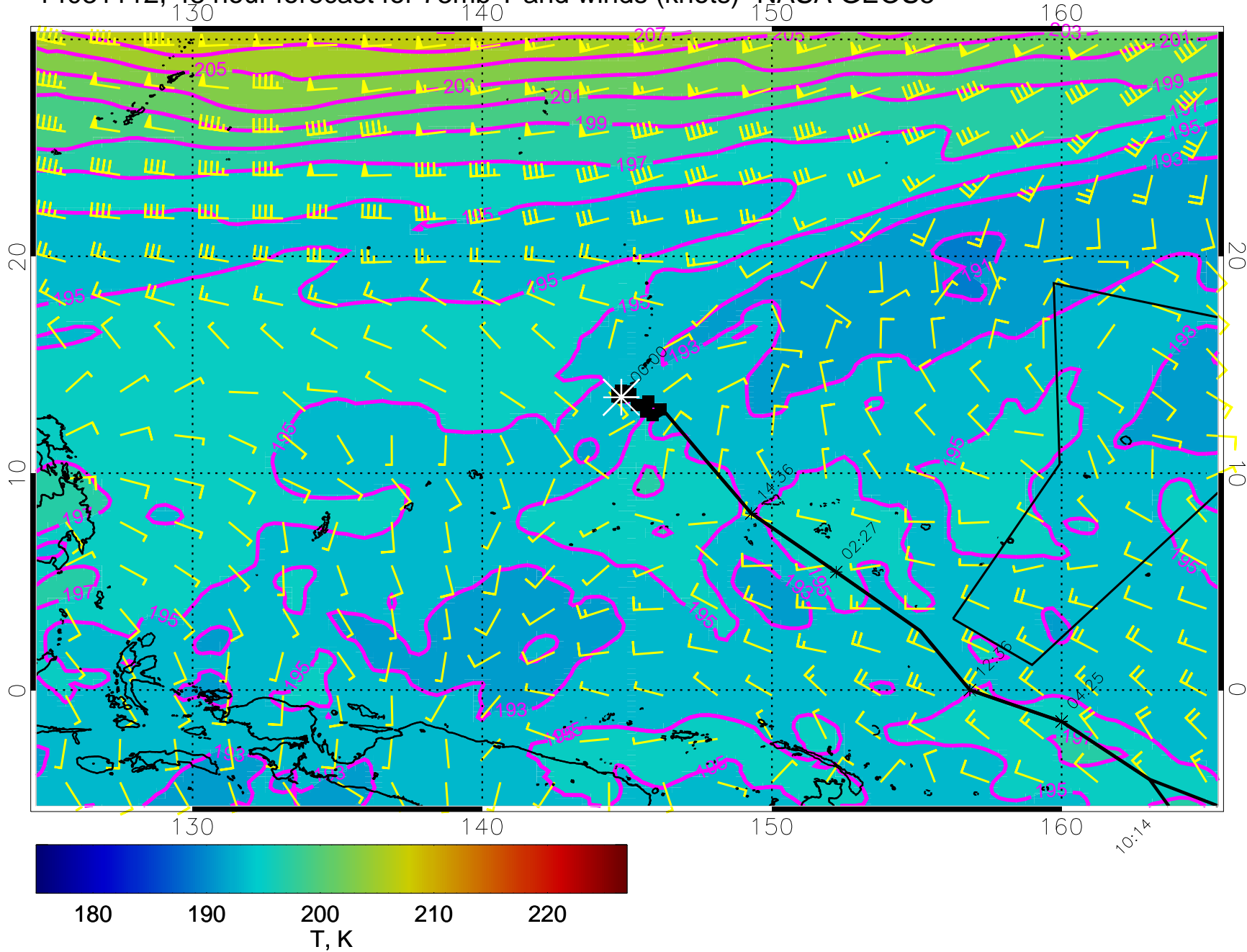
06:31

14031106, 42 hour forecast for 73mb T and winds (knots)- NASA GEOS5

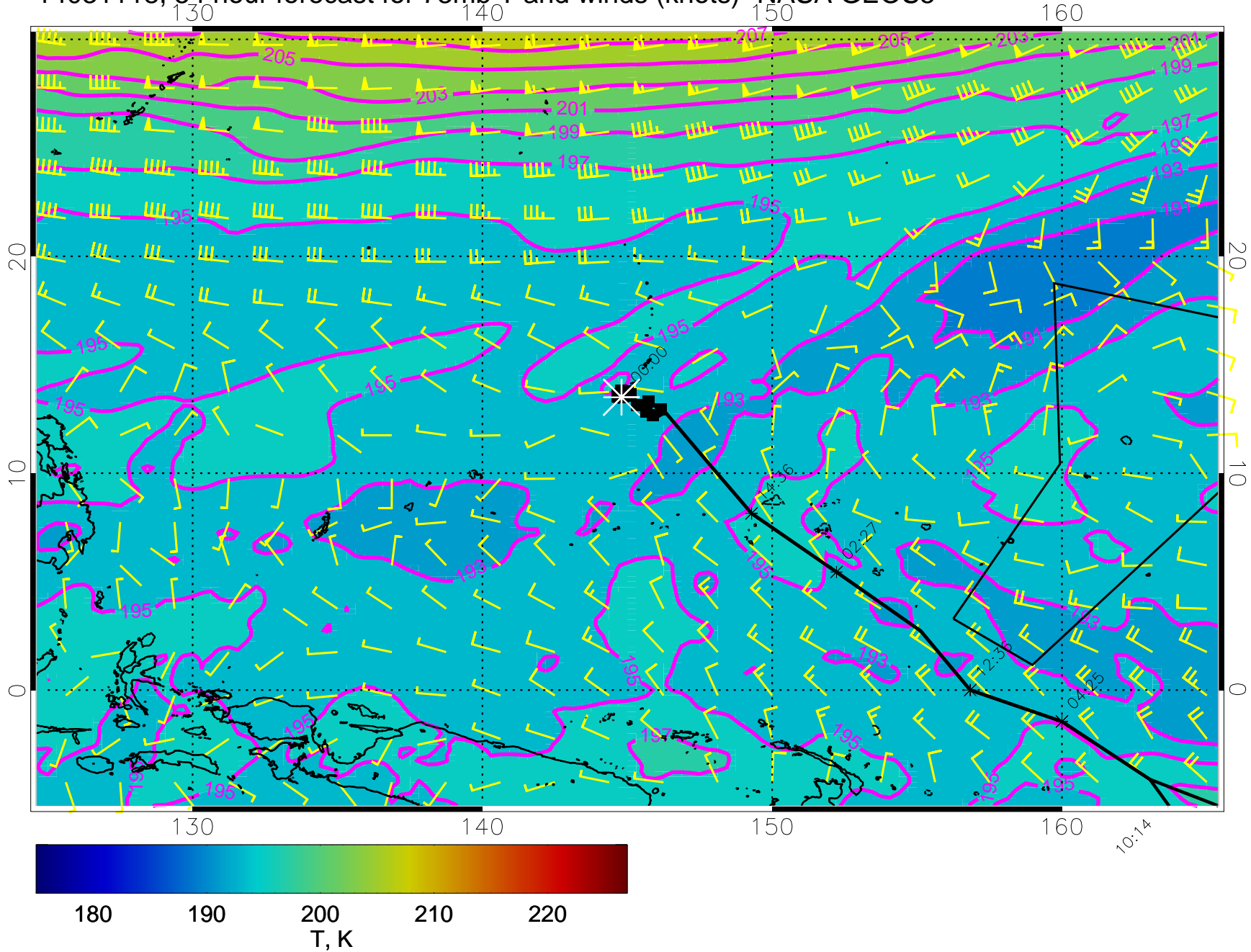


06:31

14031112, 48 hour forecast for 73mb T and winds (knots)- NASA GEOS5

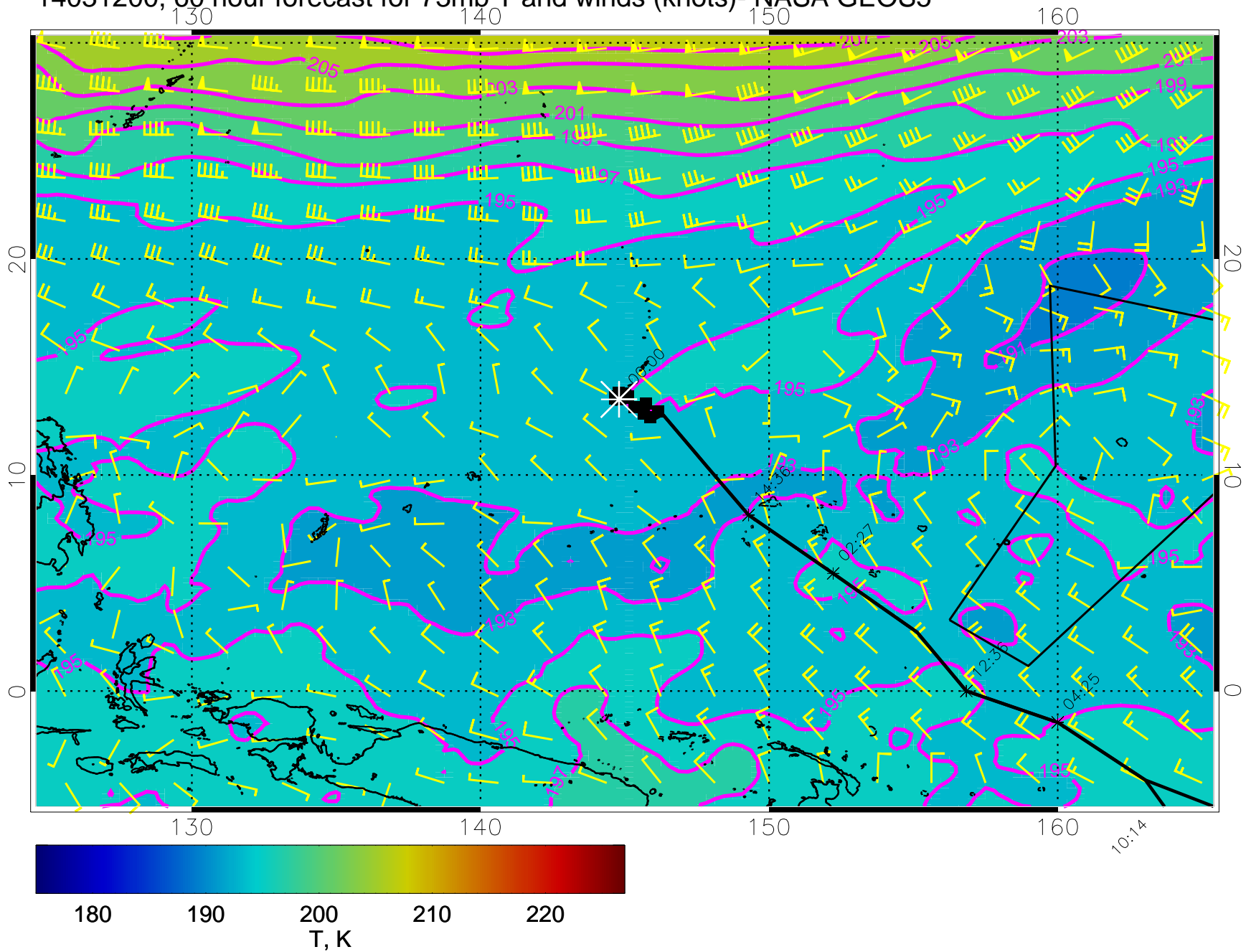


14031118, 54 hour forecast for 73mb T and winds (knots)- NASA GEOS5

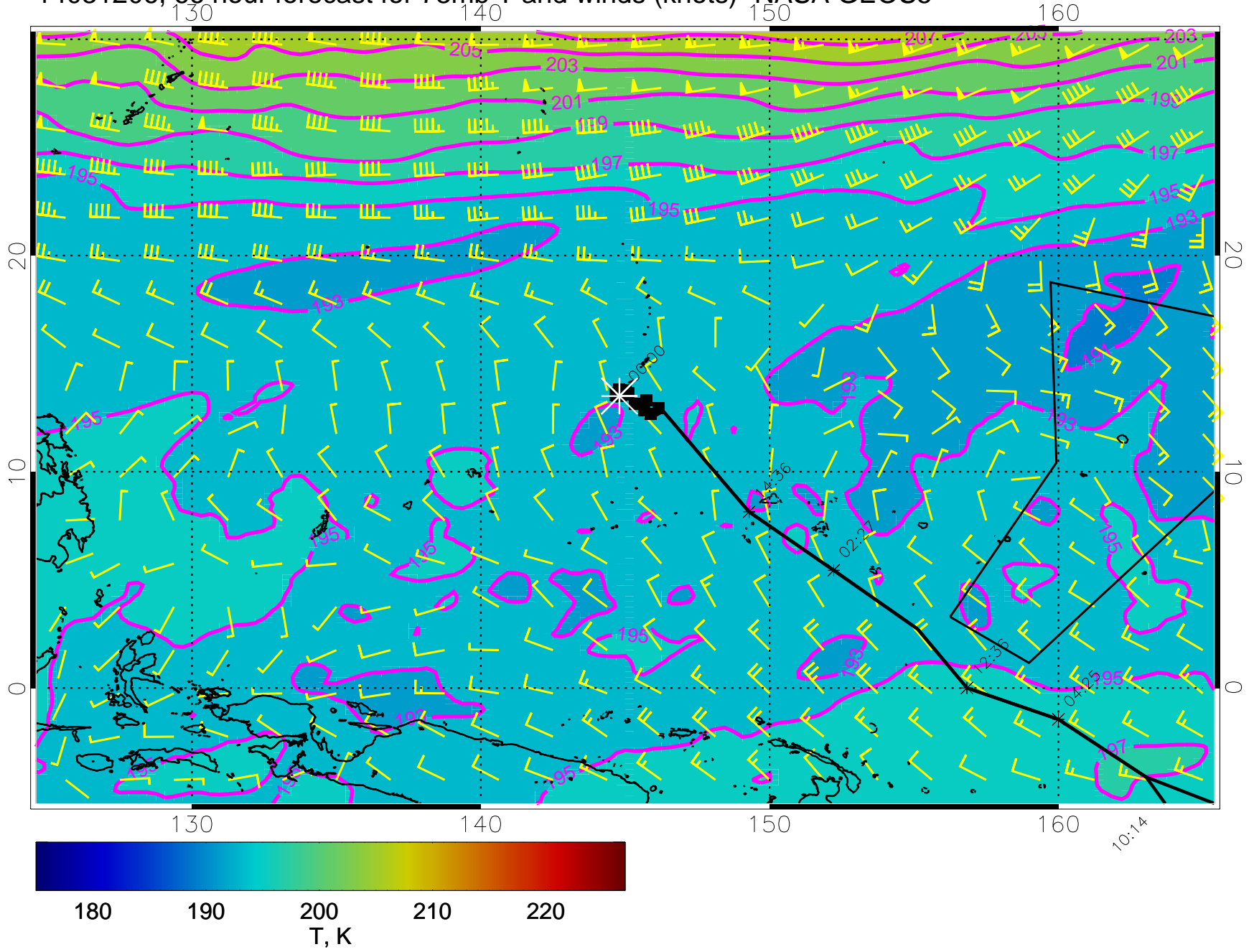




14031200, 60 hour forecast for 73mb T and winds (knots)- NASA GEOS5

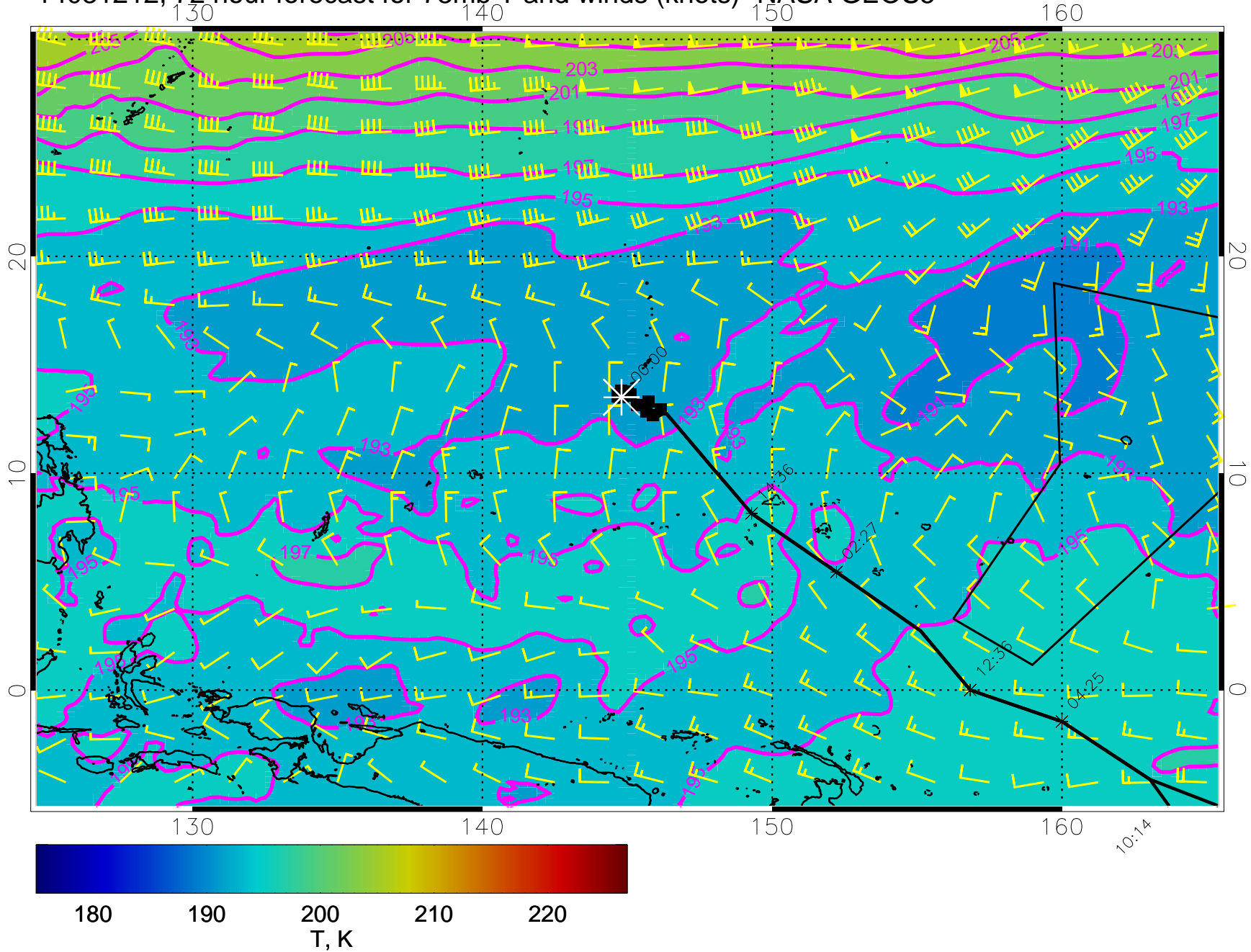


14031206, 66 hour forecast for 73mb T and winds (knots)- NASA GEOS5



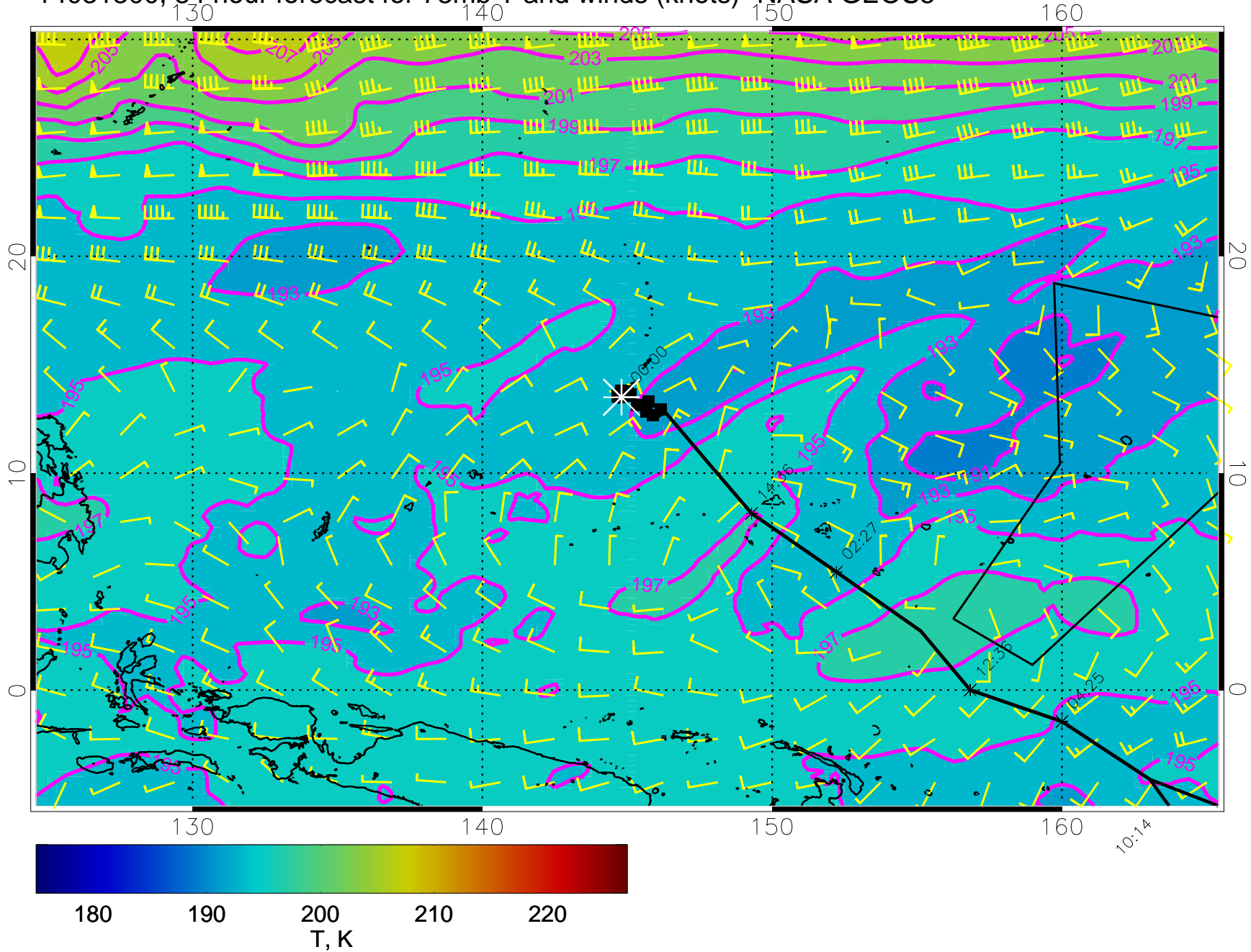
06:37

14031212, 72 hour forecast for 73mb T and winds (knots)- NASA GEOS5



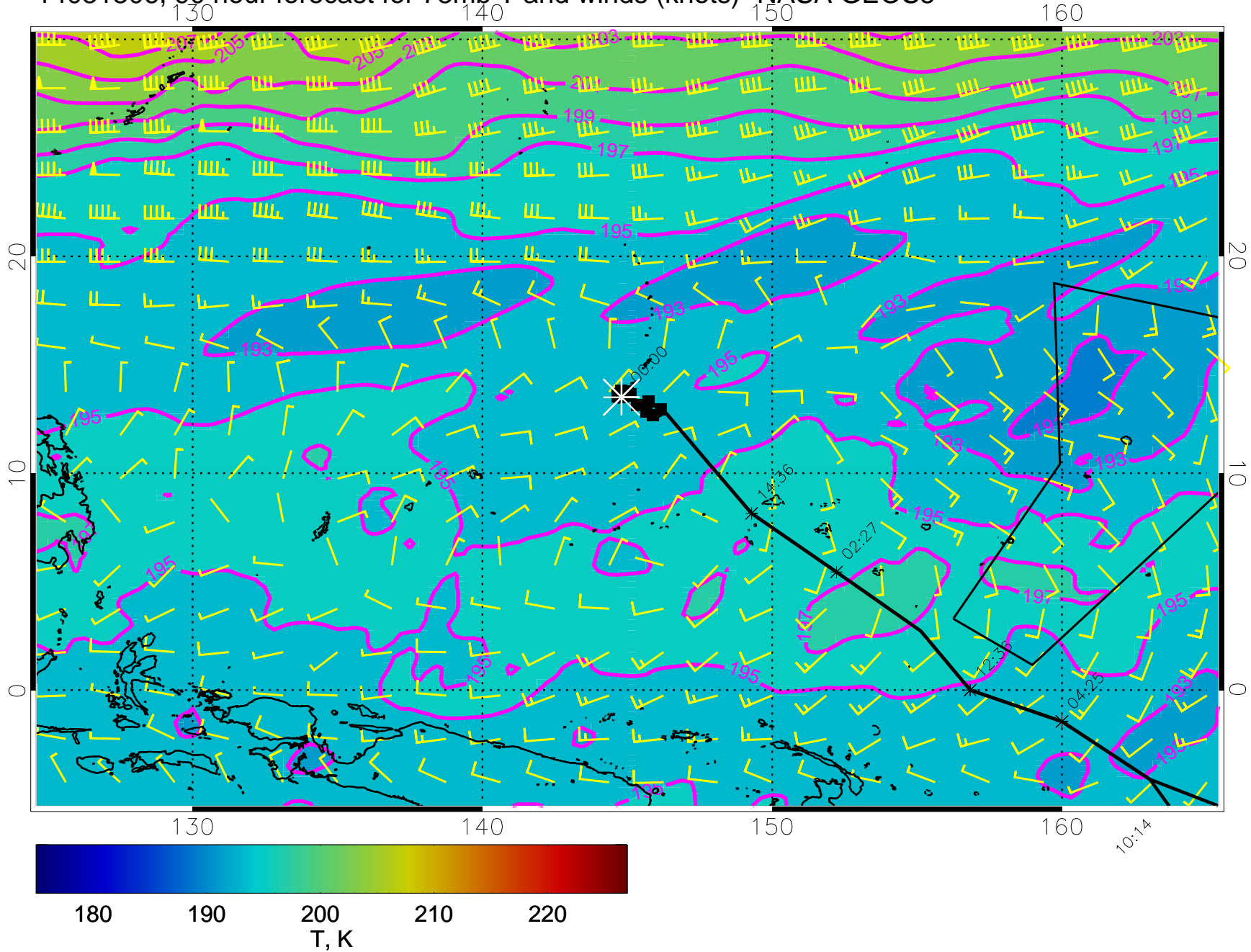


14031300, 84 hour forecast for 73mb T and winds (knots)- NASA GEOS5

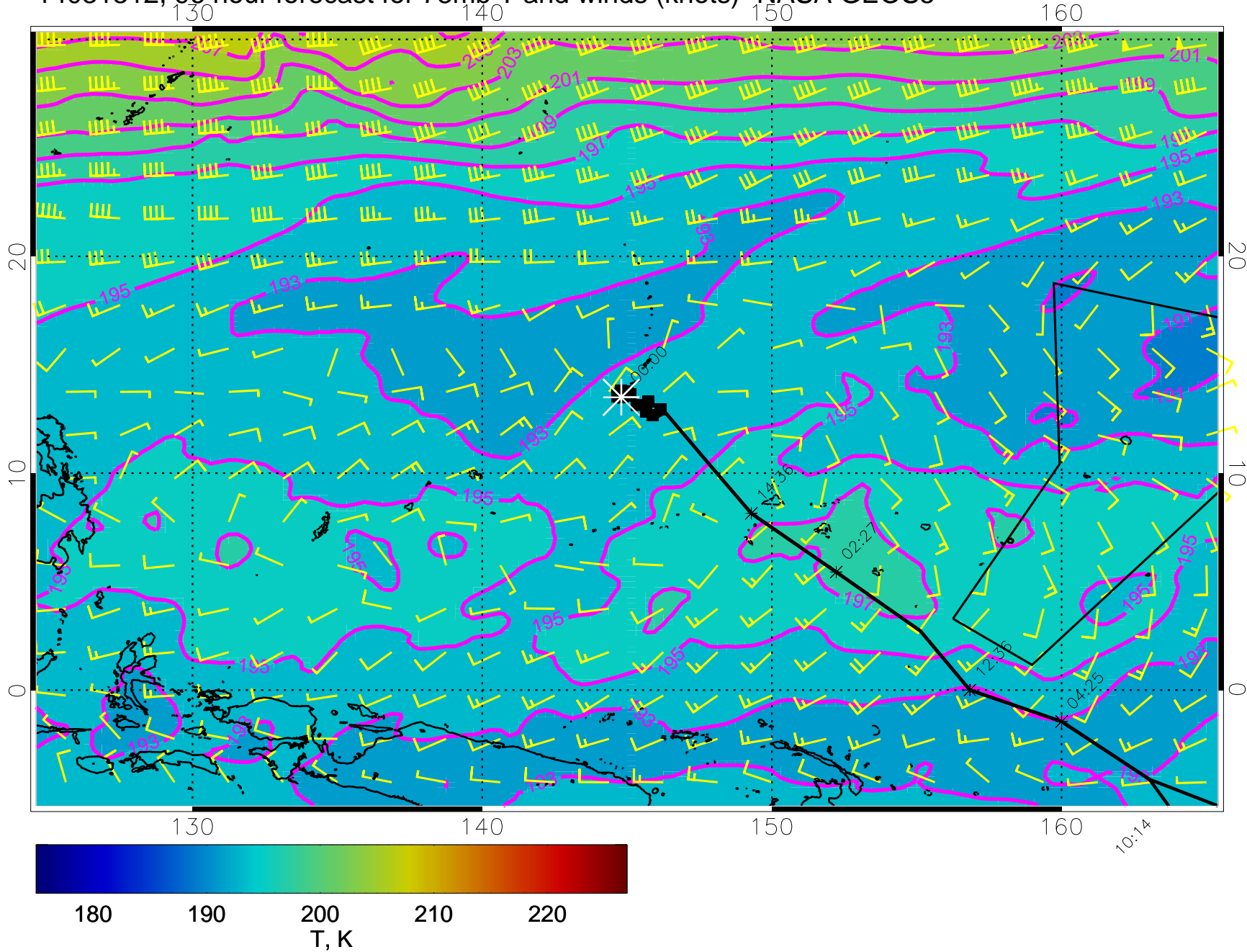




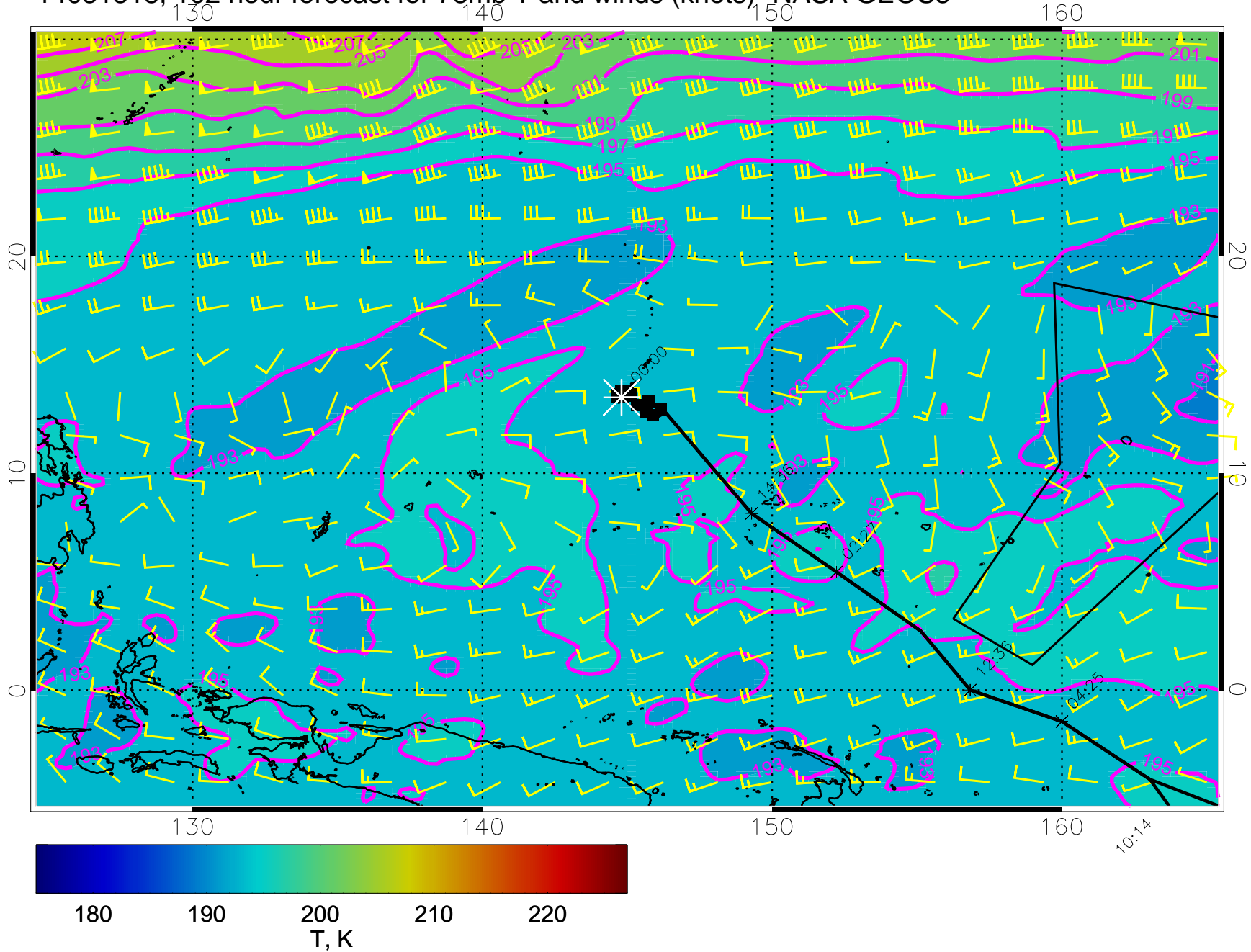
14031306, 90 hour forecast for 73mb T and winds (knots)- NASA GEOS5



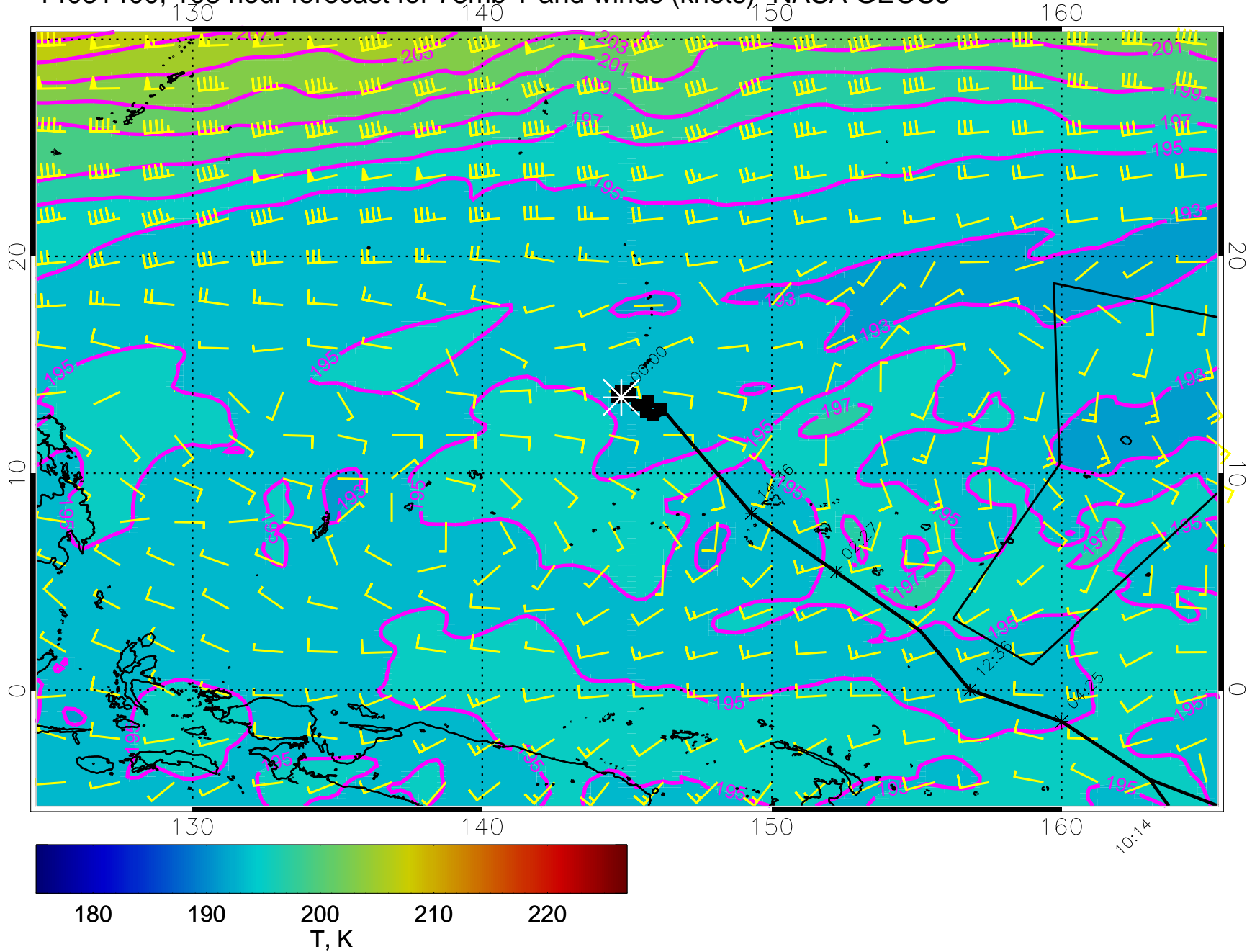
14031312, 96 hour forecast for 73mb T and winds (knots)- NASA GEOS5



14031318, 102 hour forecast for 73mb T and winds (knots)- NASA GEOS5

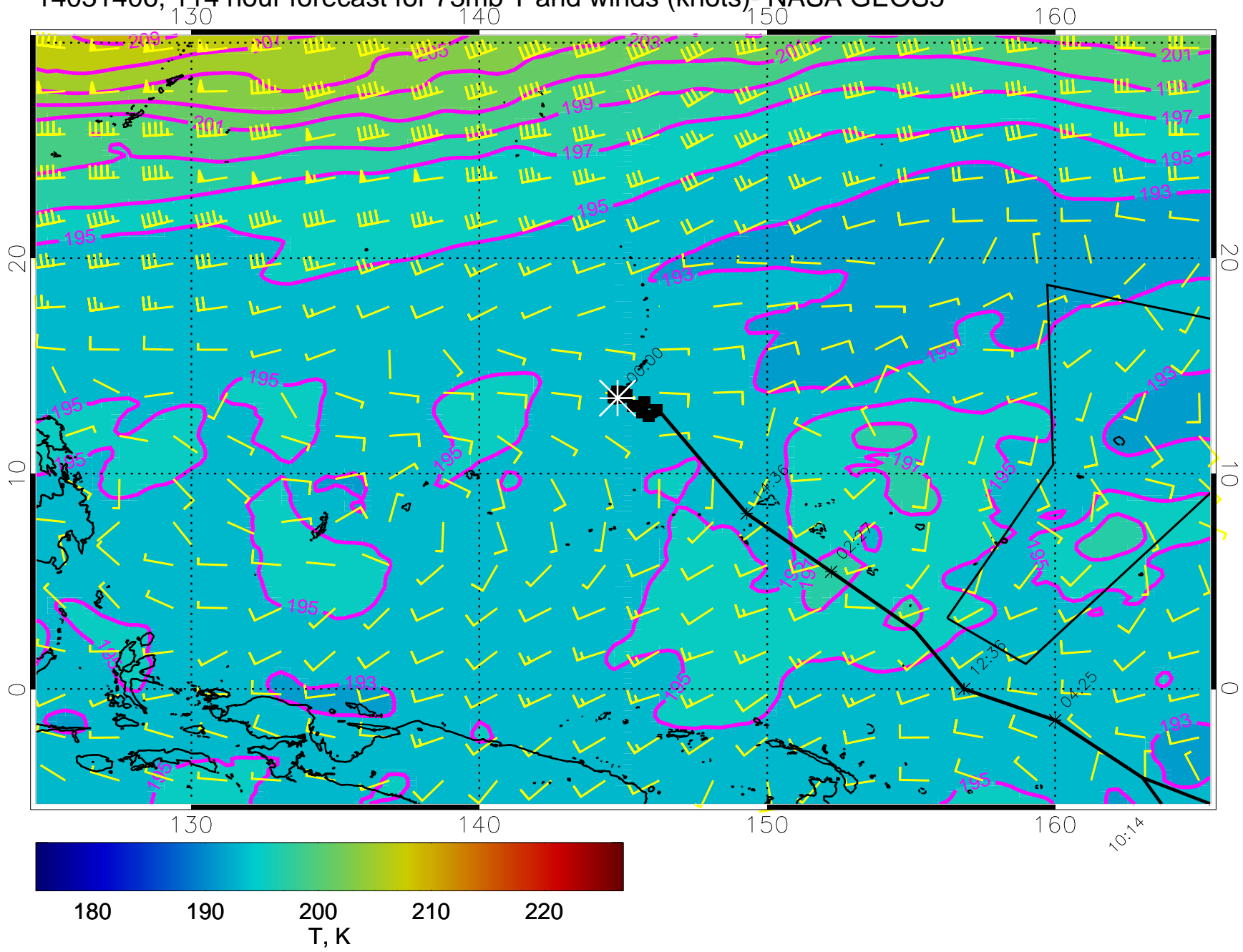


14031400, 108 hour forecast for 73mb T and winds (knots)- NASA GEOS5



06:31

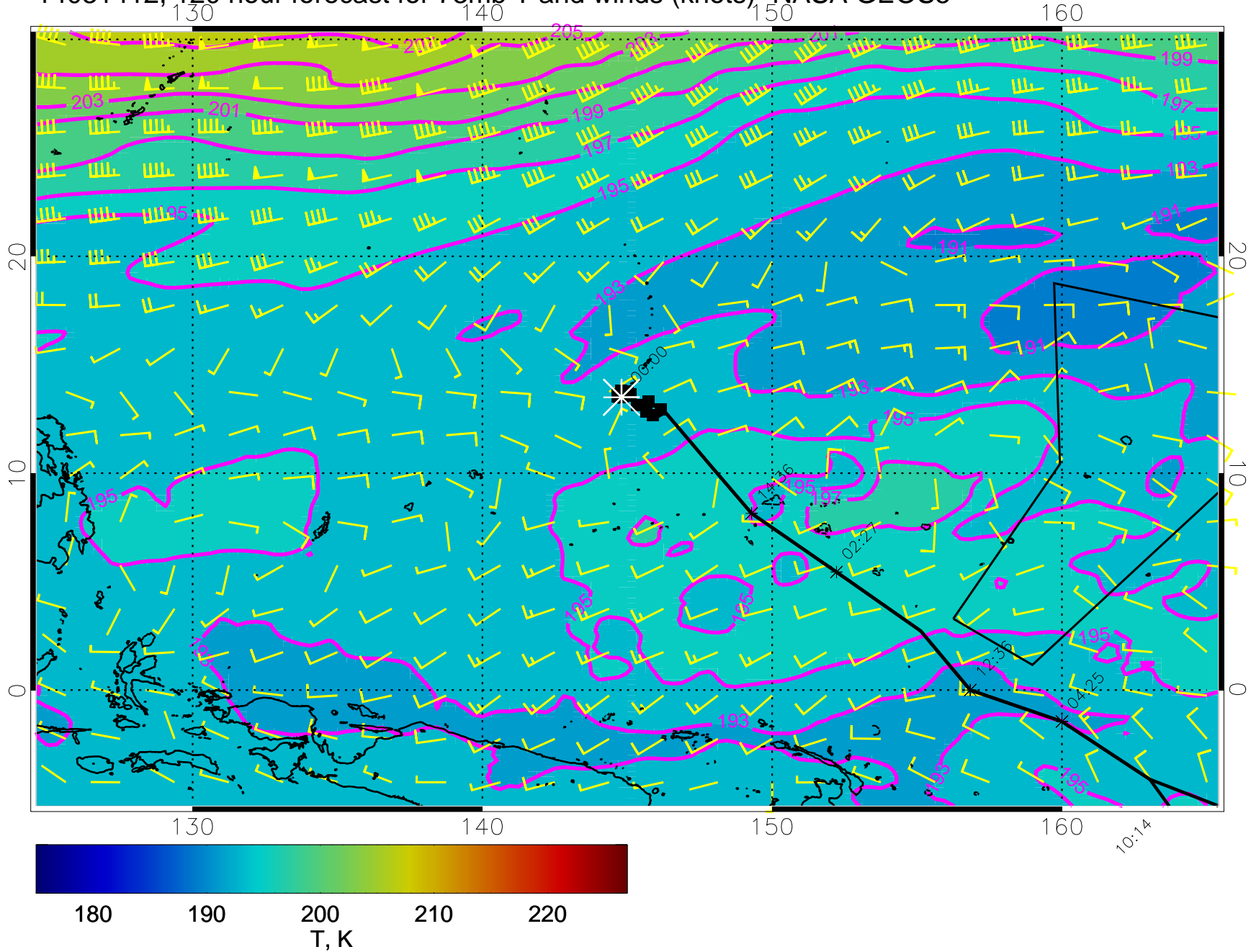
14031406, 114 hour forecast for 73mb T and winds (knots)- NASA GEOS5



06:31



14031412, 120 hour forecast for 73mb T and winds (knots)- NASA GEOS5



06:37