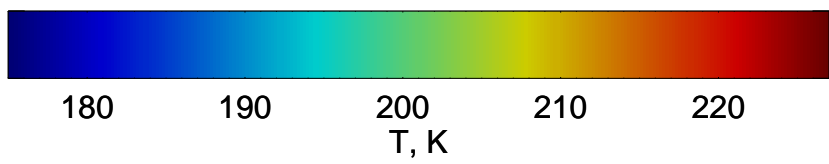
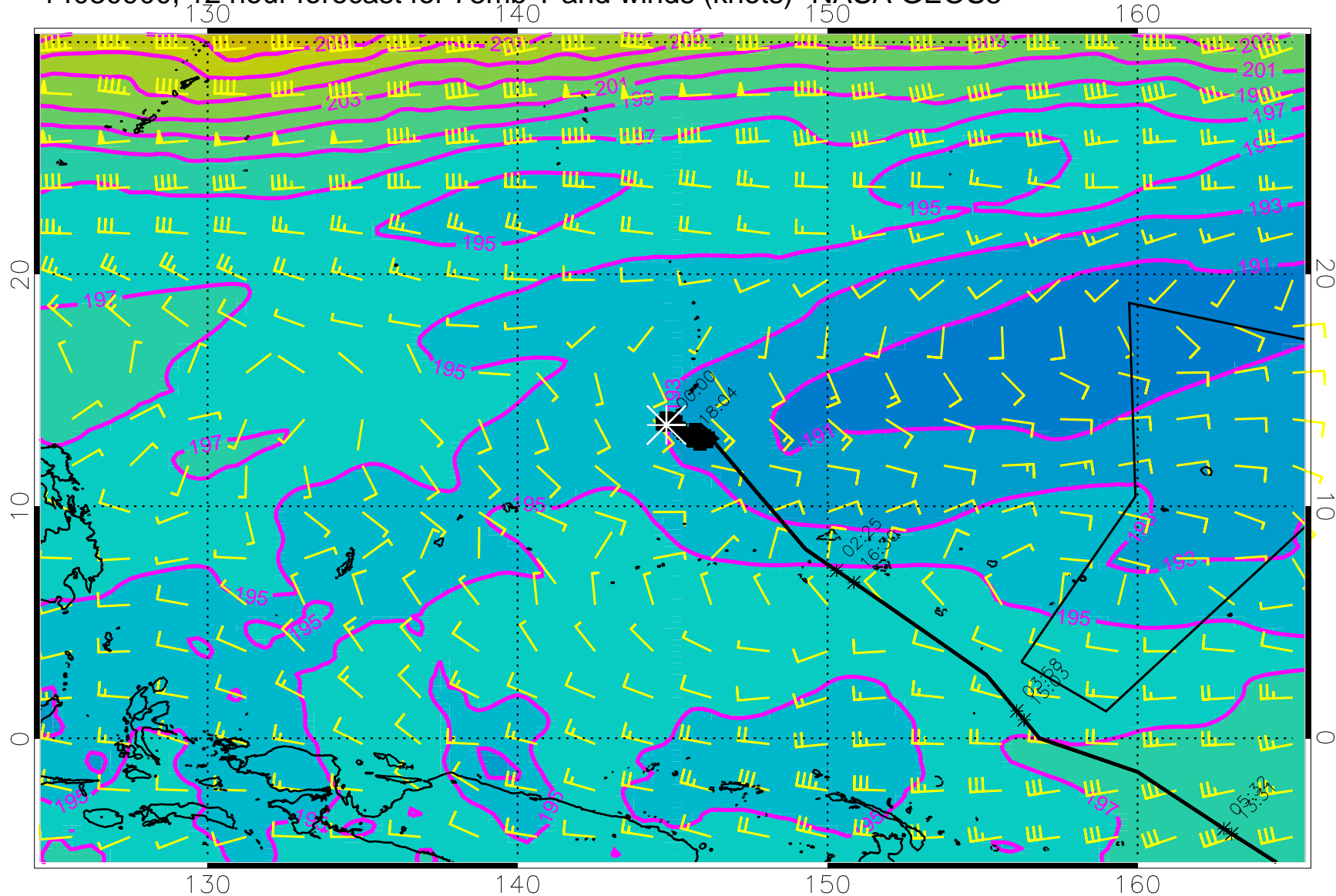
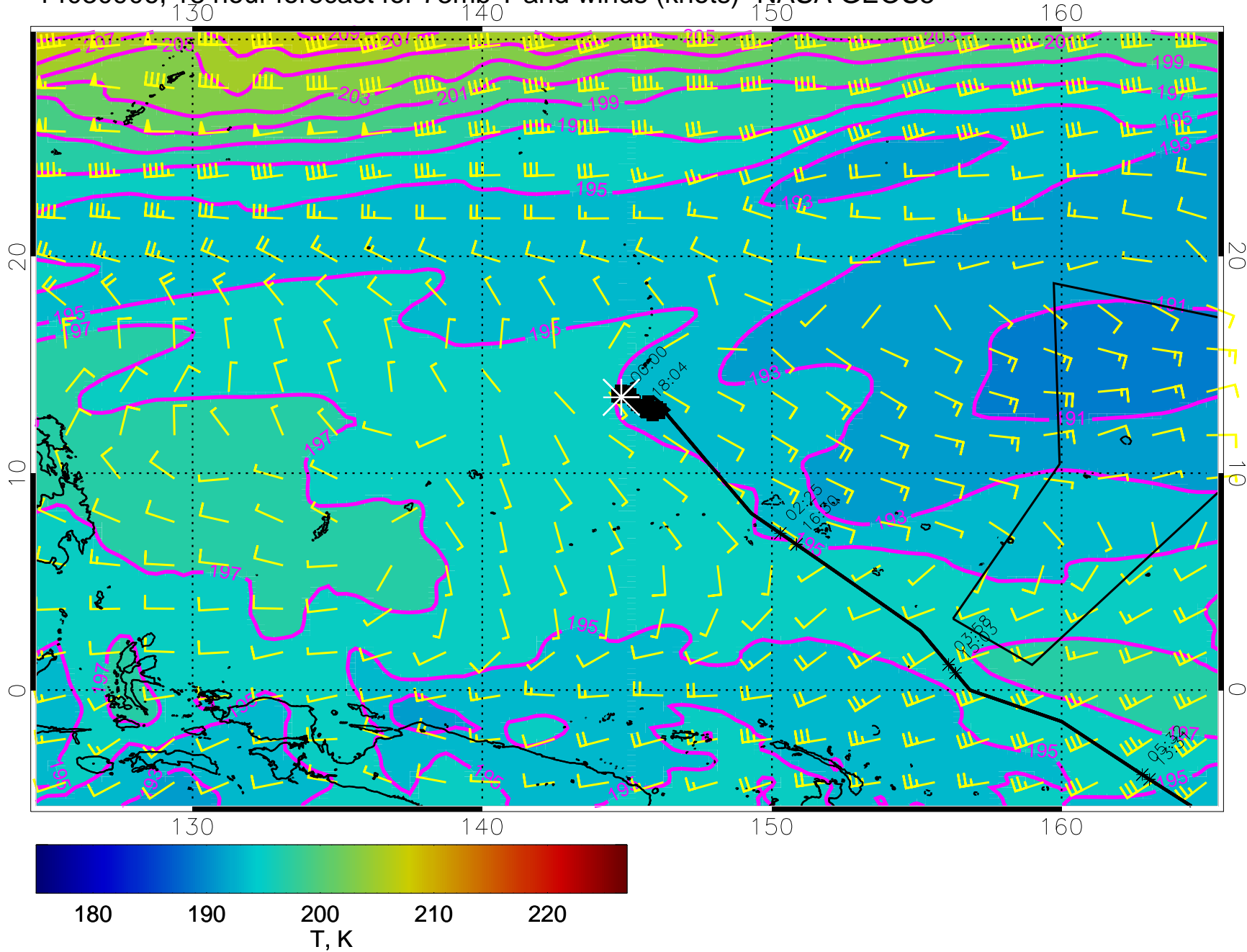


14030900, 12 hour forecast for 73mb T and winds (knots)- NASA GEOS5



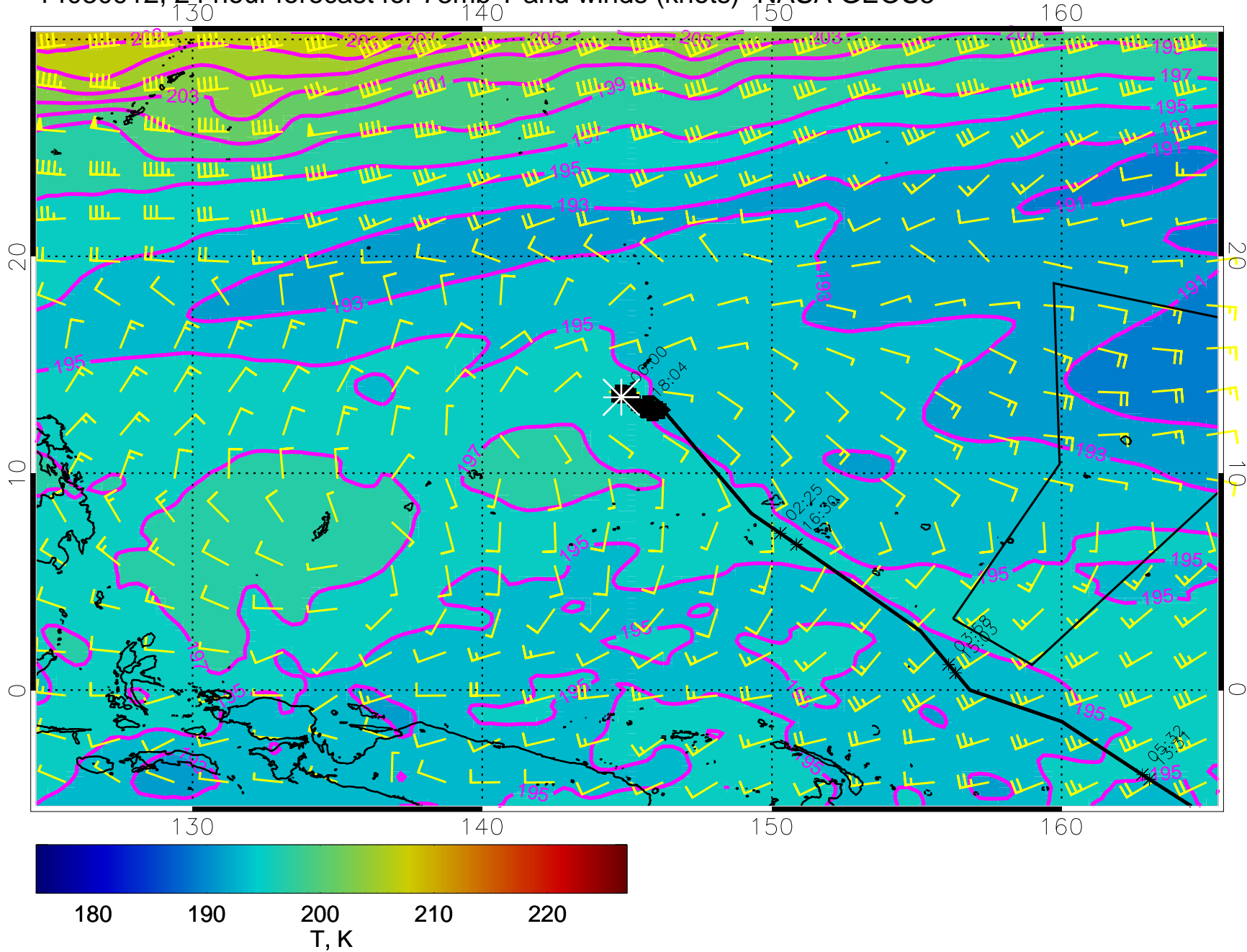
93:09

14030906, 18 hour forecast for 73mb T and winds (knots)- NASA GEOS5



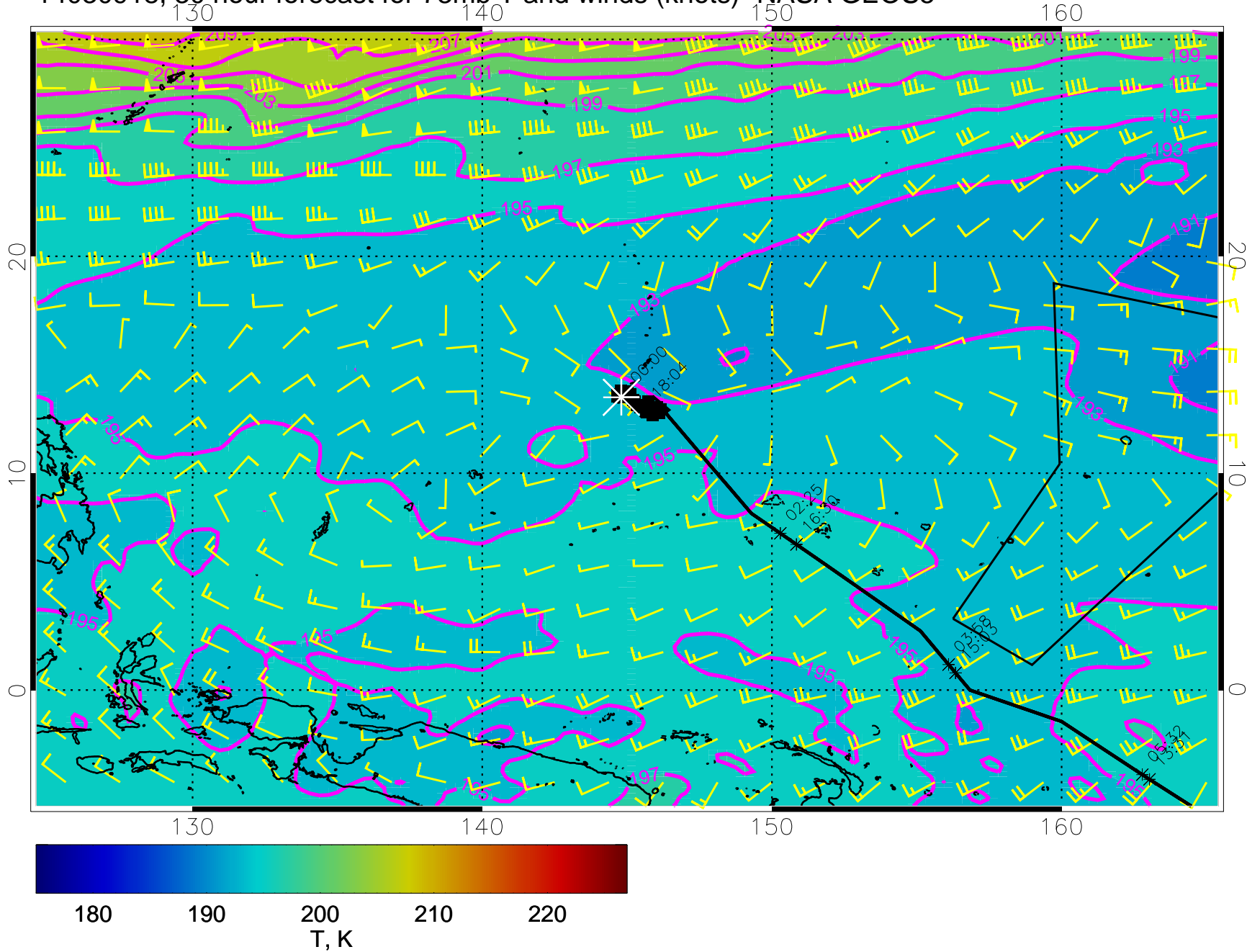
93:09

14030912, 24 hour forecast for 73mb T and winds (knots)- NASA GEOS5



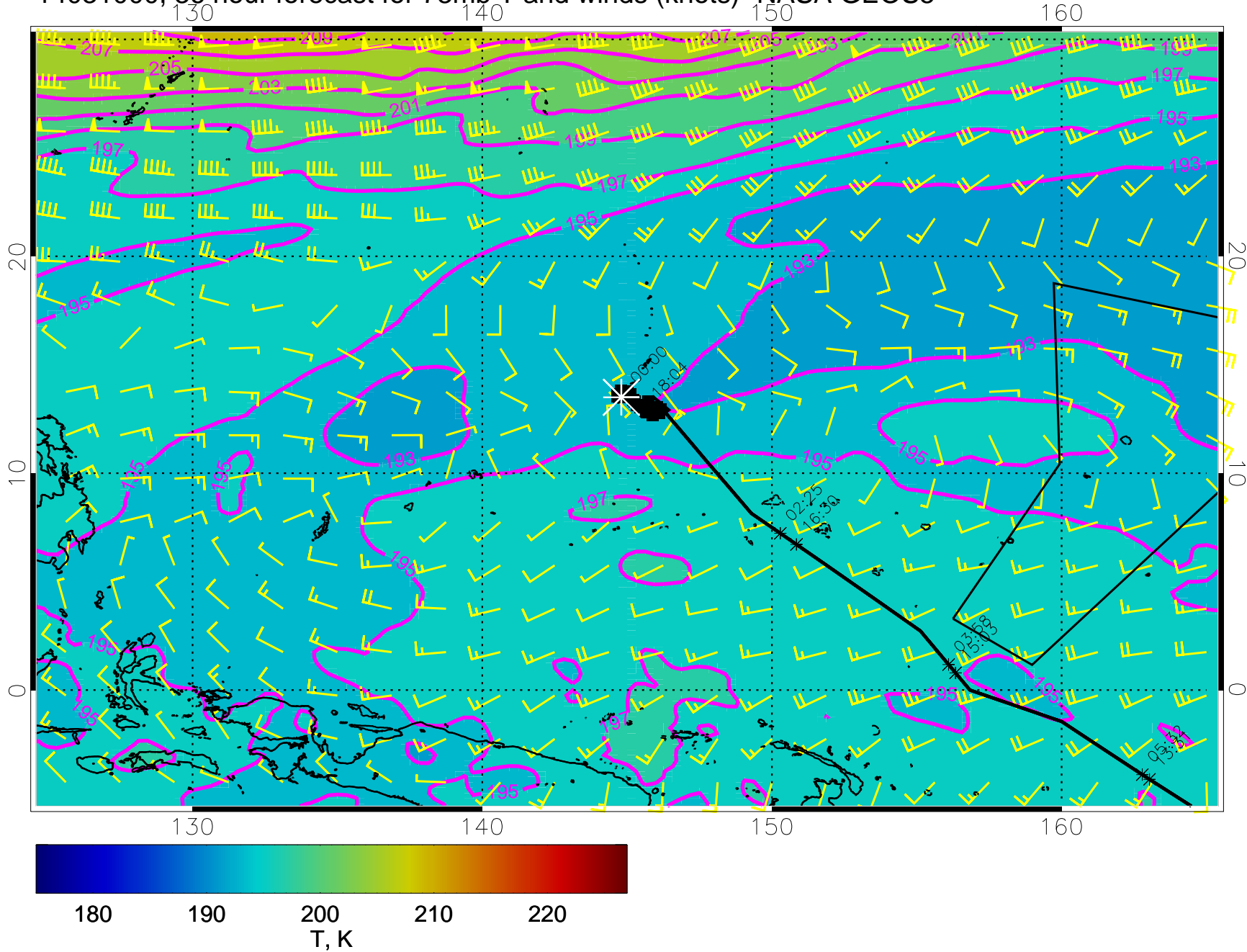
03:00
2:00

14030918, 30 hour forecast for 73mb T and winds (knots)- NASA GEOS5



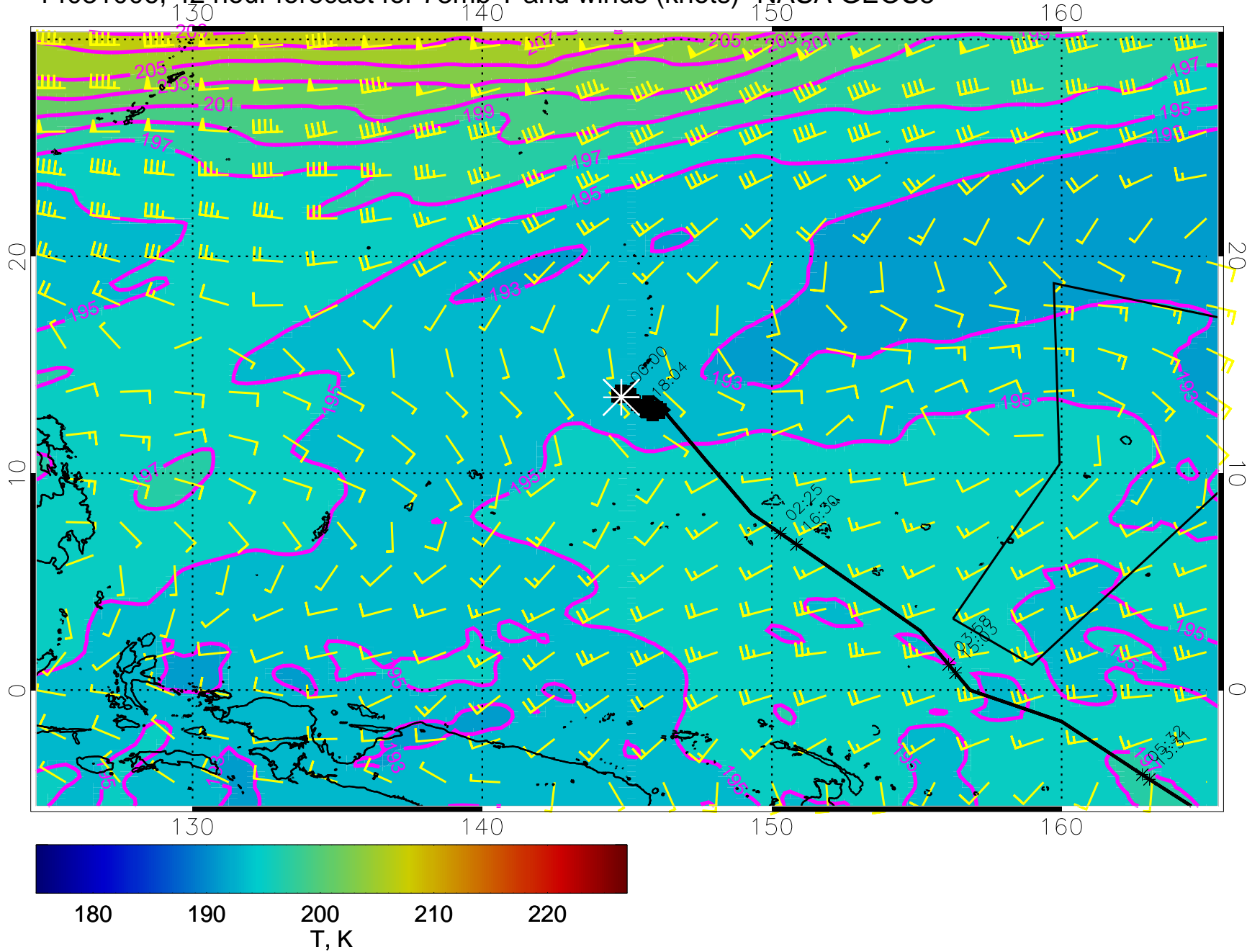
97:09

14031000, 36 hour forecast for 73mb T and winds (knots)- NASA GEOS5



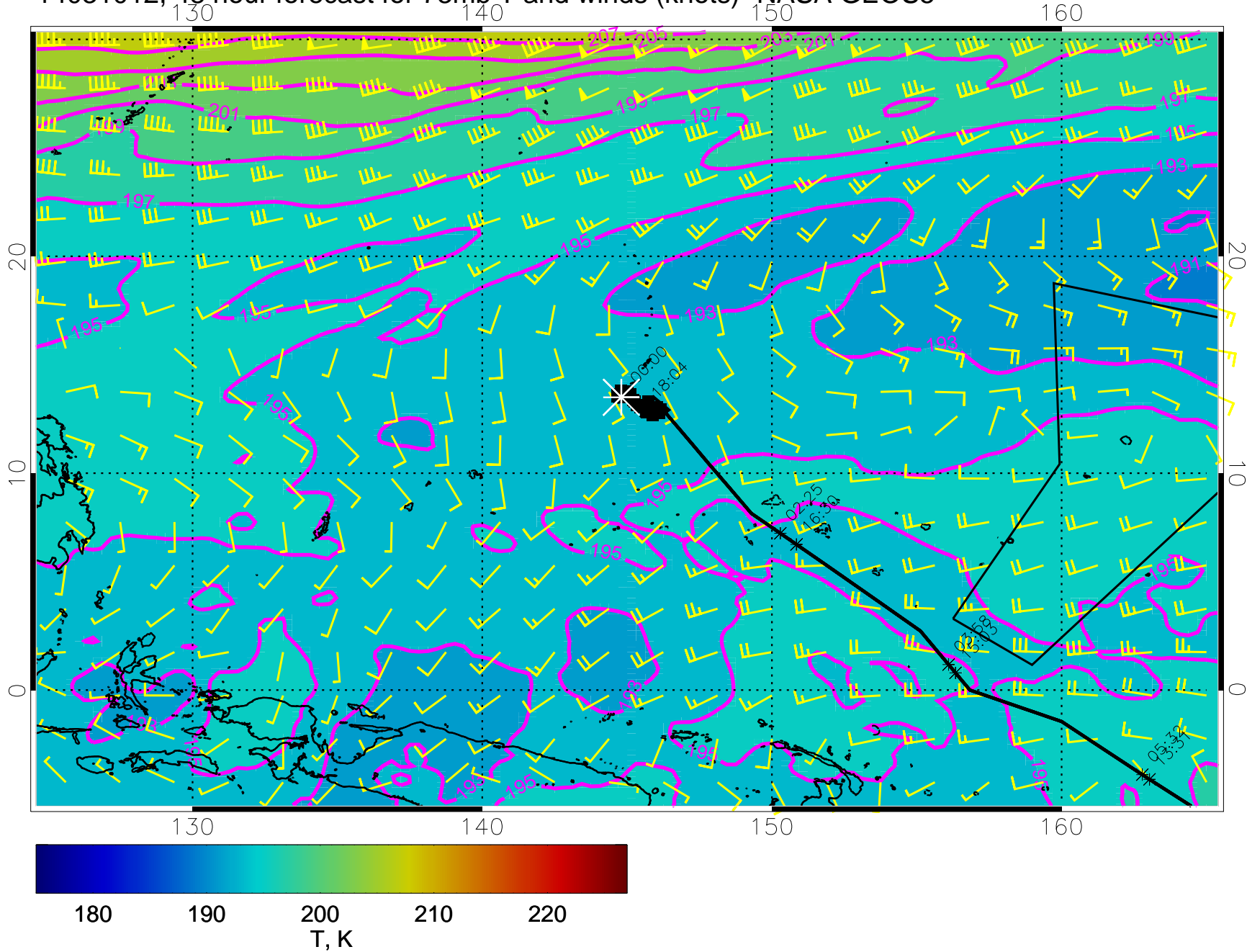
97:00
2:00

14031006, 42 hour forecast for 73mb T and winds (knots)- NASA GEOS5



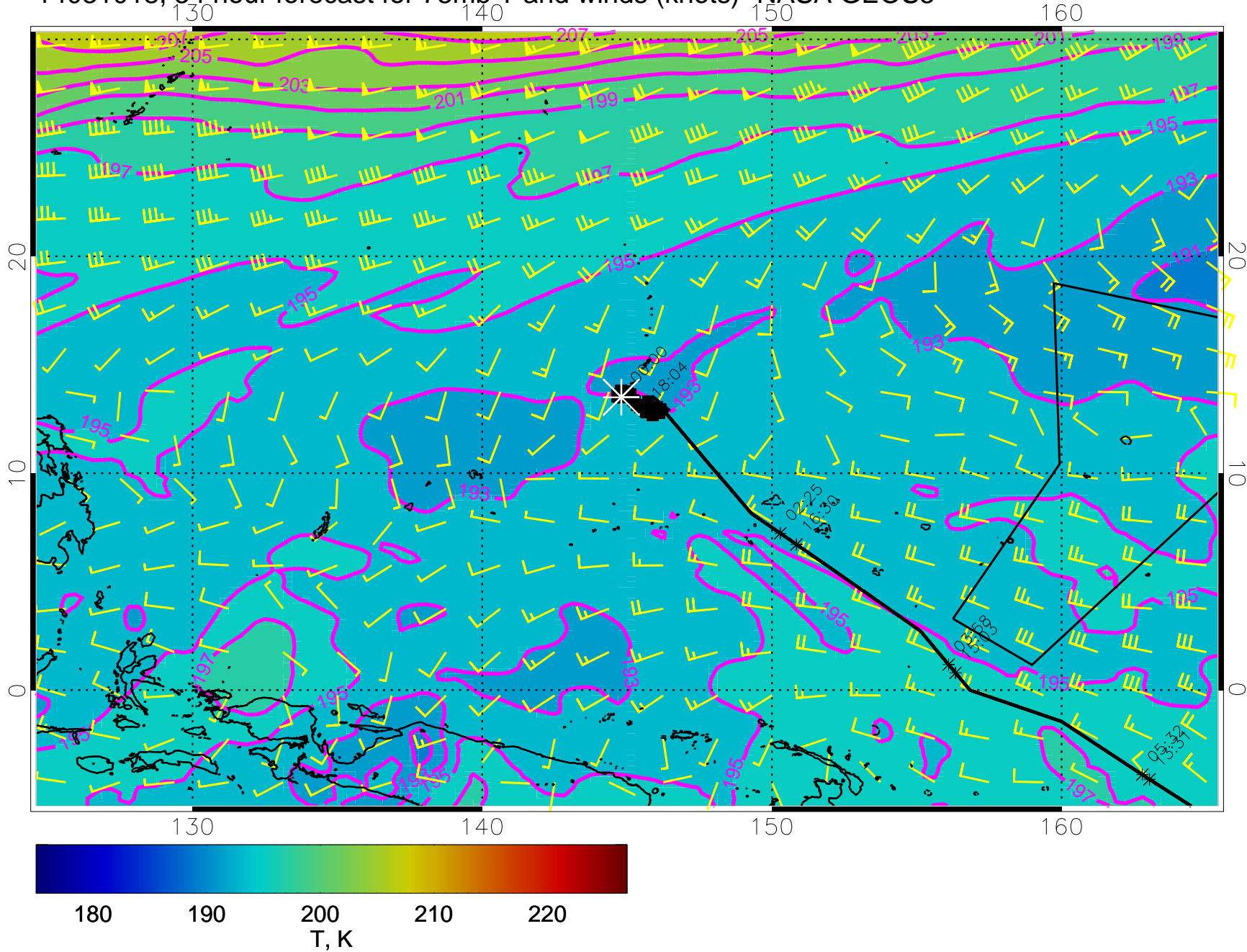
02:00
2:00

14031012, 48 hour forecast for 73mb T and winds (knots)- NASA GEOS5



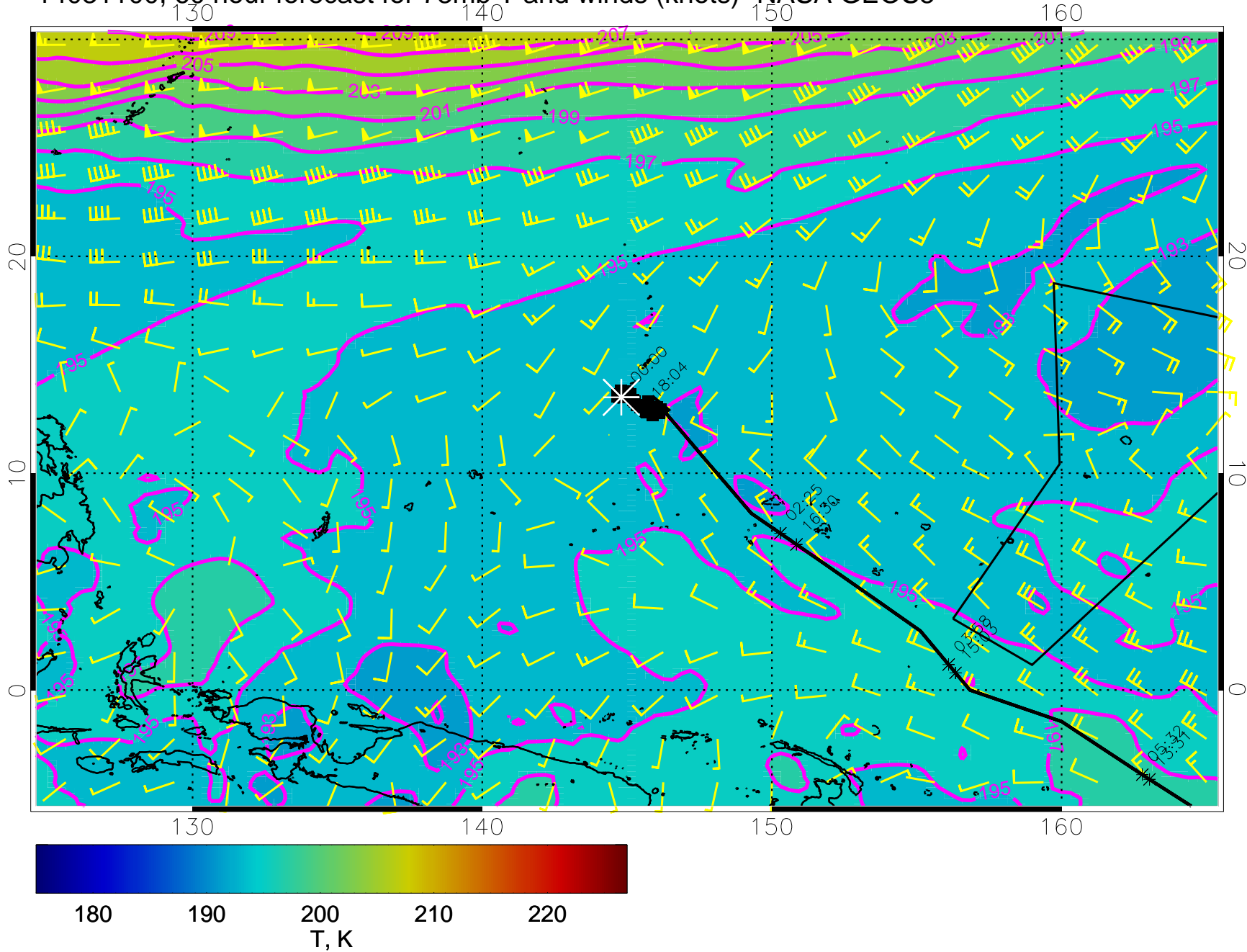
97.00
2.00

14031018, 54 hour forecast for 73mb T and winds (knots)- NASA GEOS5



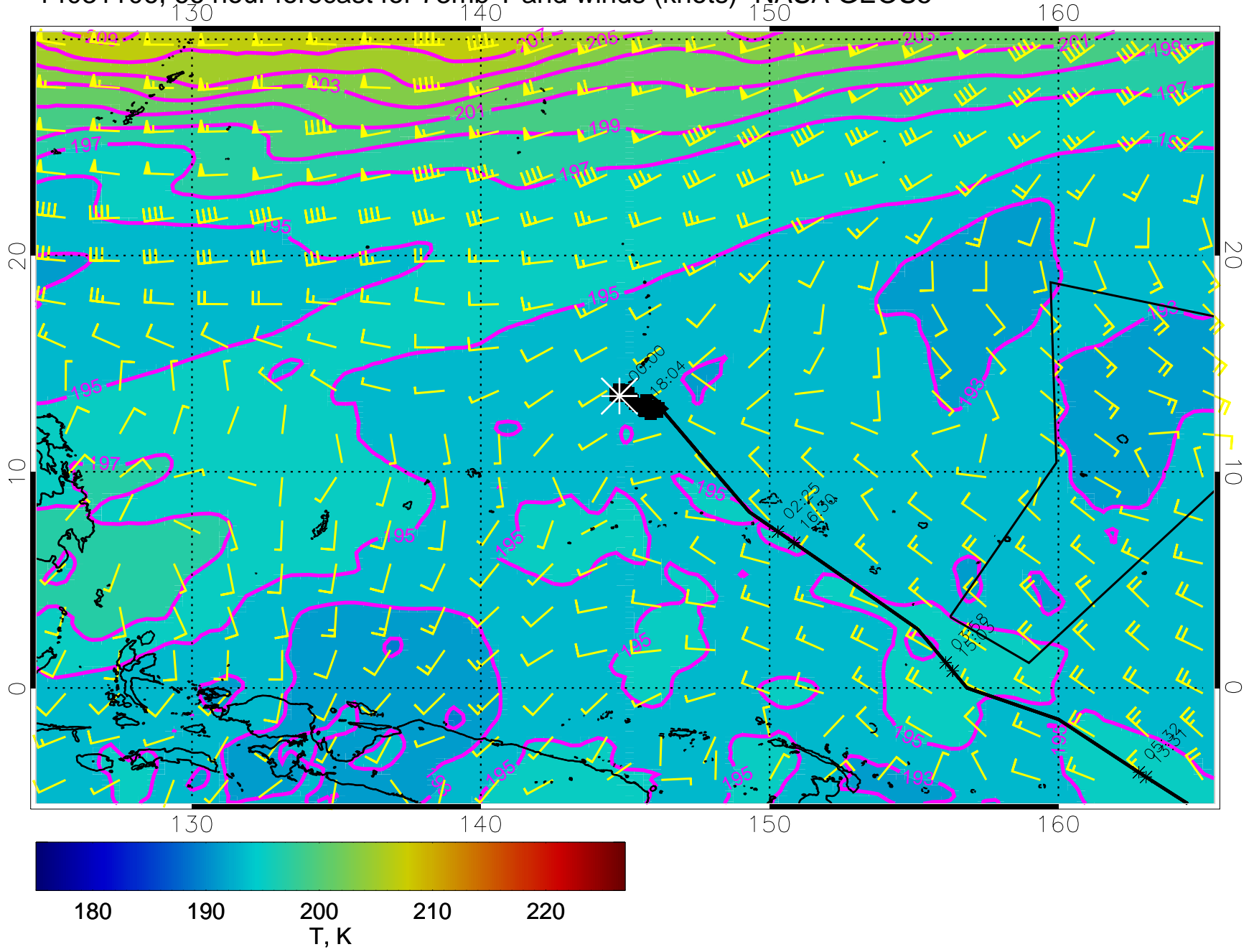
18.04

14031100, 60 hour forecast for 73mb T and winds (knots)- NASA GEOS5



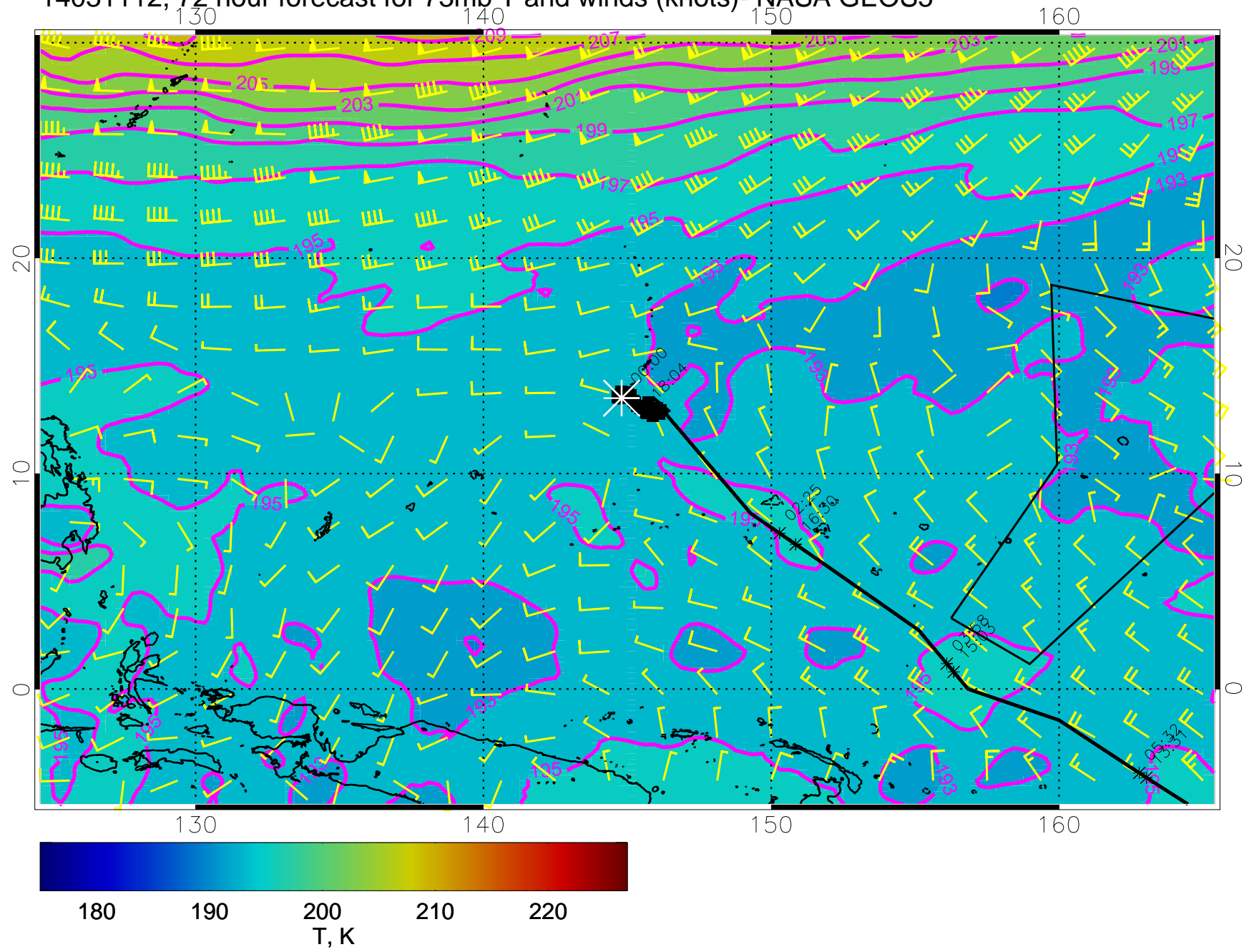
02:00
18:04

14031106, 66 hour forecast for 73mb T and winds (knots)- NASA GEOS5



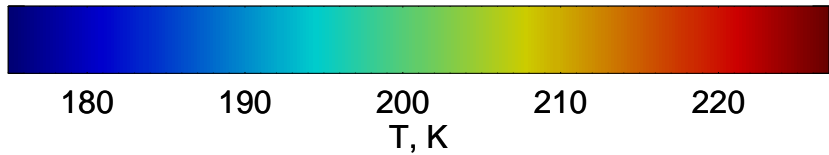
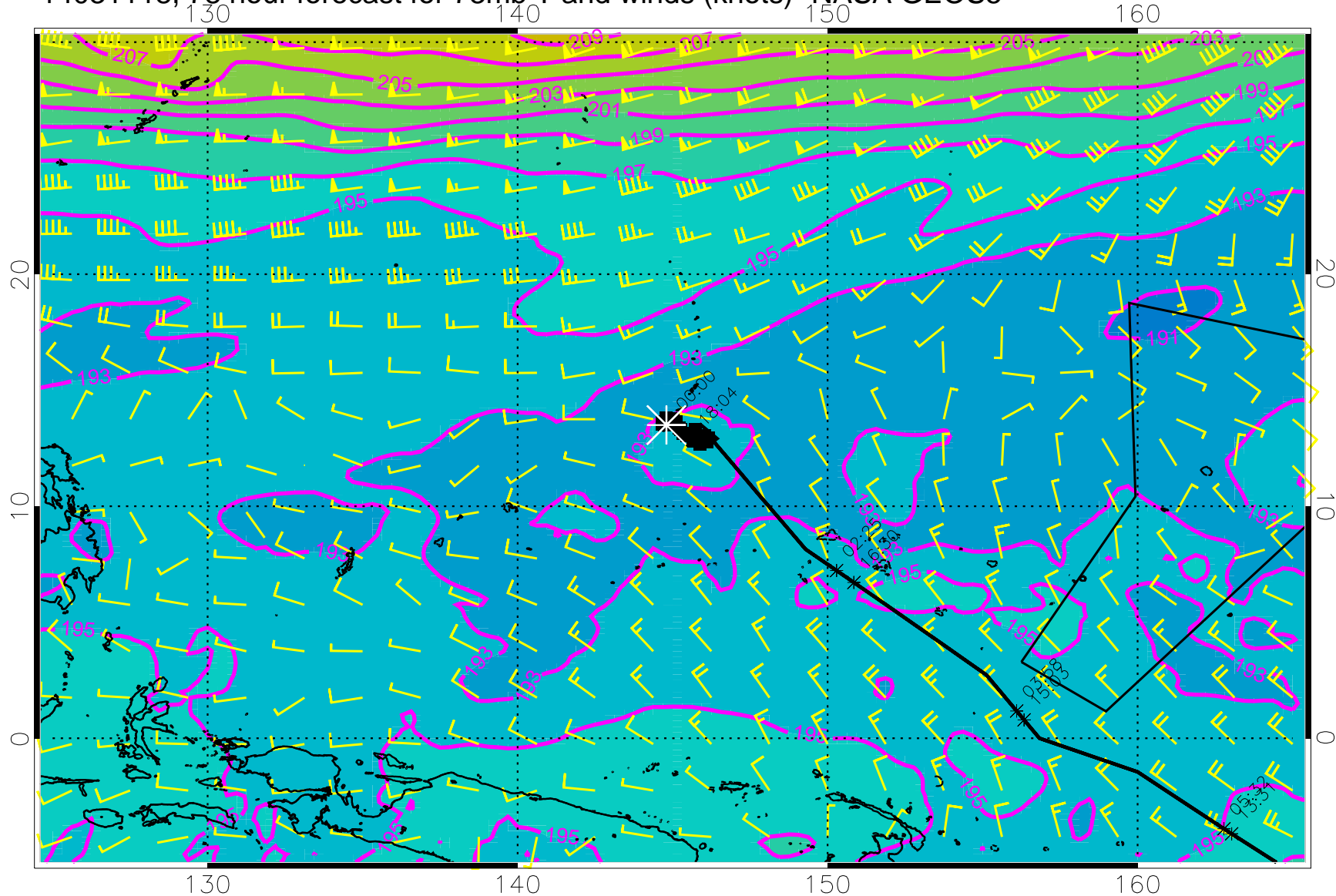
02:00
18.04

14031112, 72 hour forecast for 73mb T and winds (knots)- NASA GEOS5



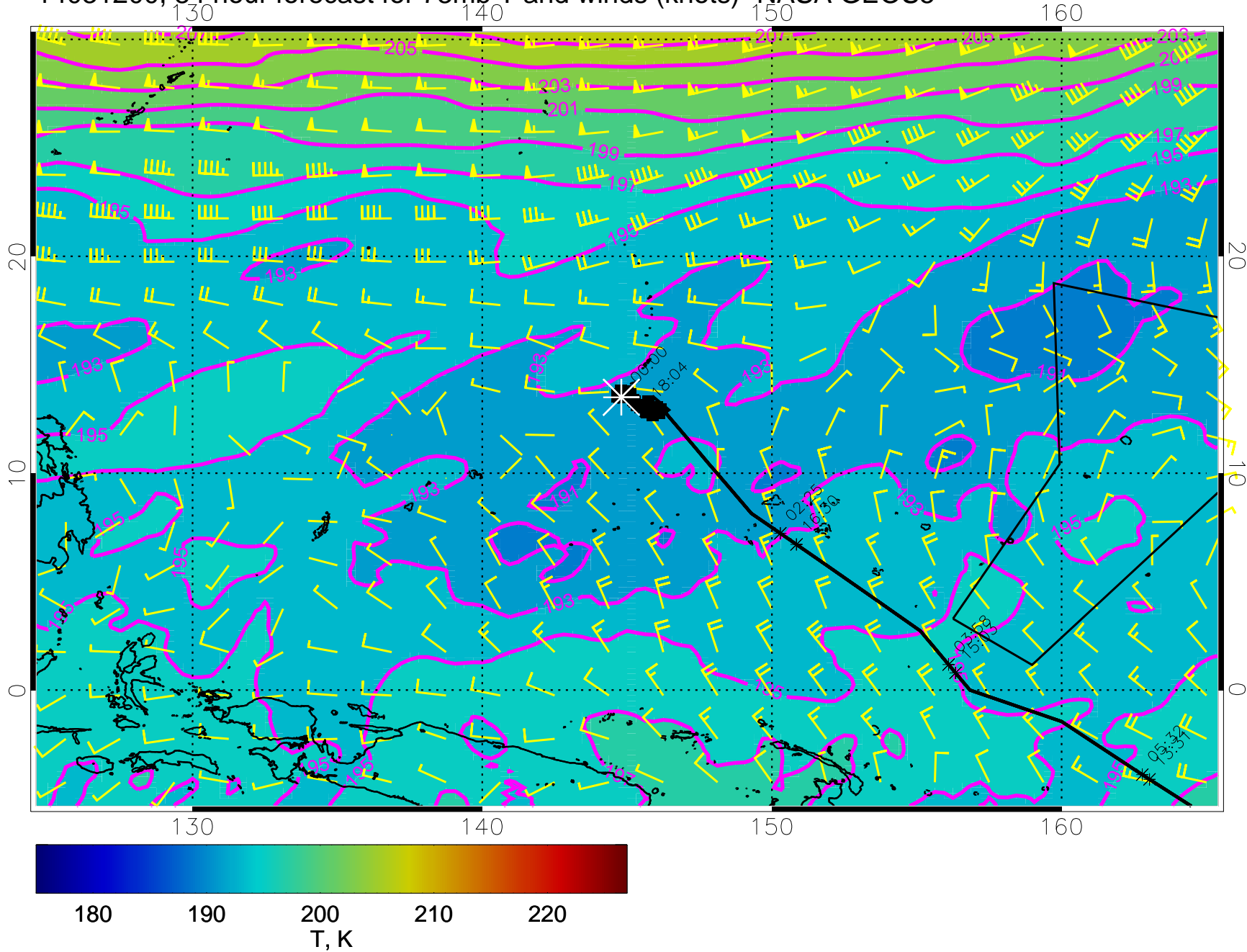
93:09

14031118, 78 hour forecast for 73mb T and winds (knots)- NASA GEOS5



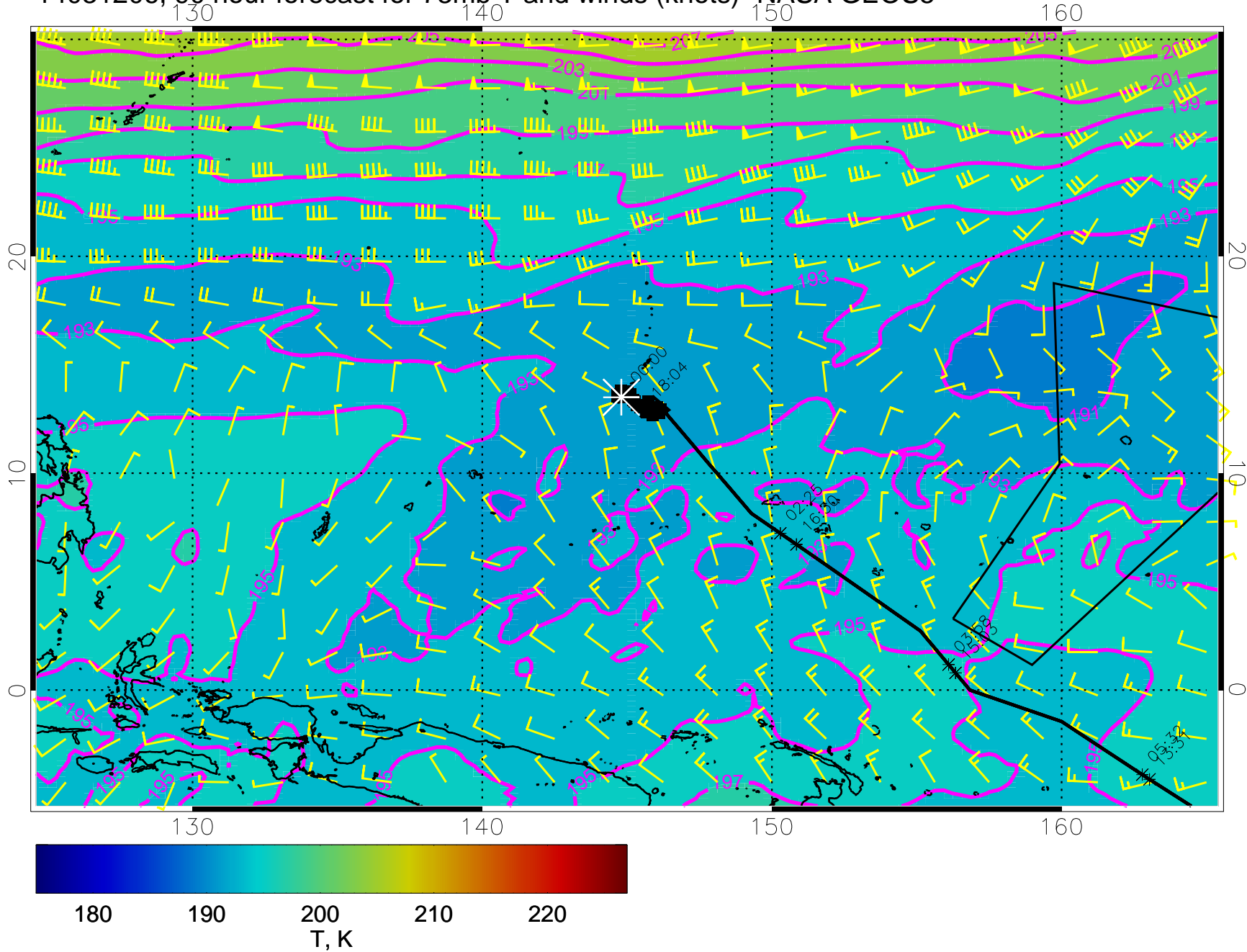
93:00

14031200, 84 hour forecast for 73mb T and winds (knots)- NASA GEOS5



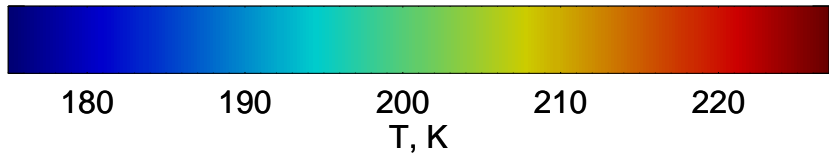
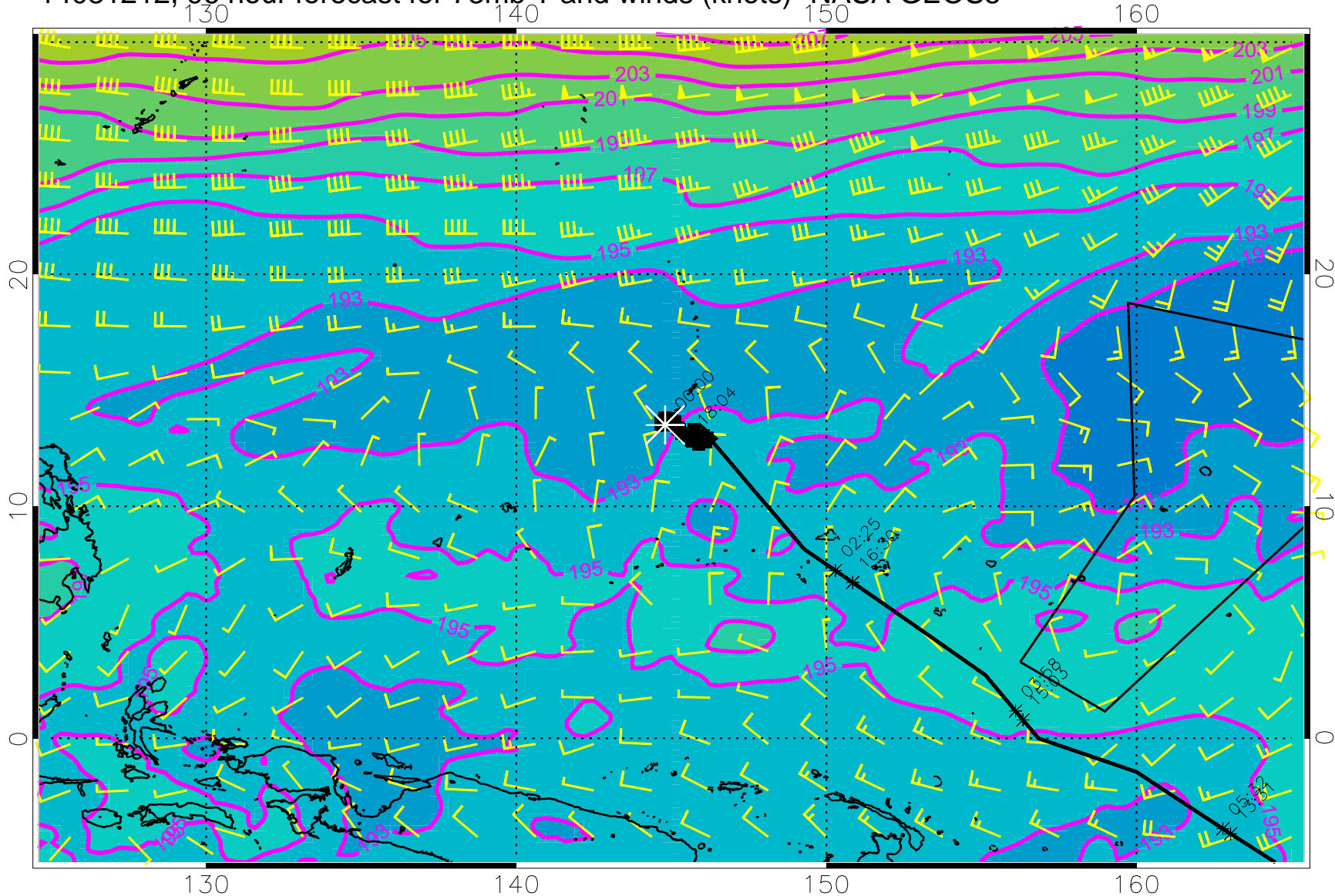
97:09

14031206, 90 hour forecast for 73mb T and winds (knots)- NASA GEOS5



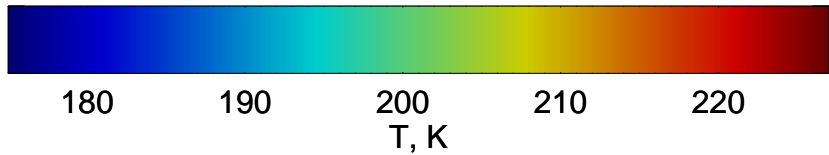
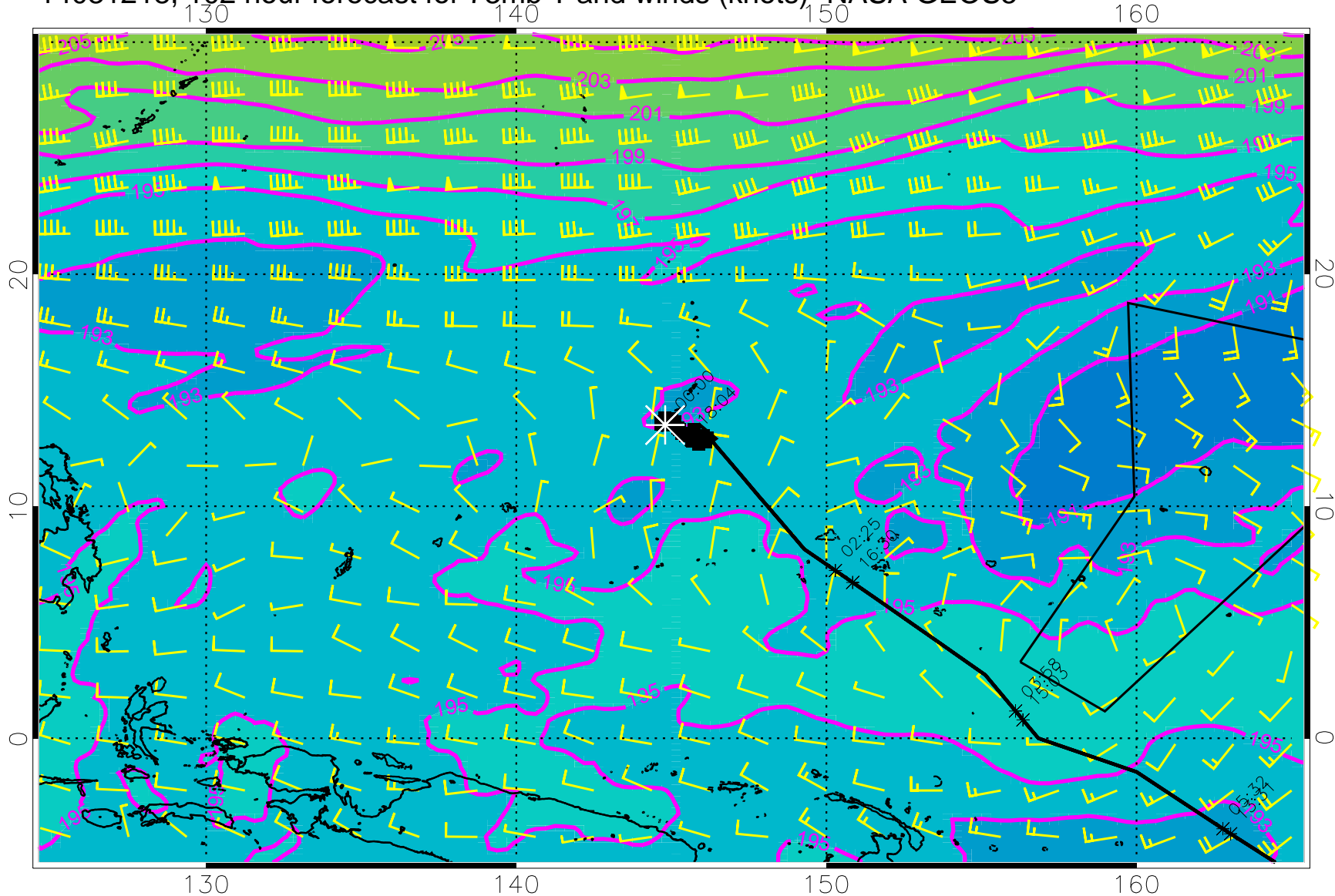
93:00
2:00

14031212, 96 hour forecast for 73mb T and winds (knots)- NASA GEOS5



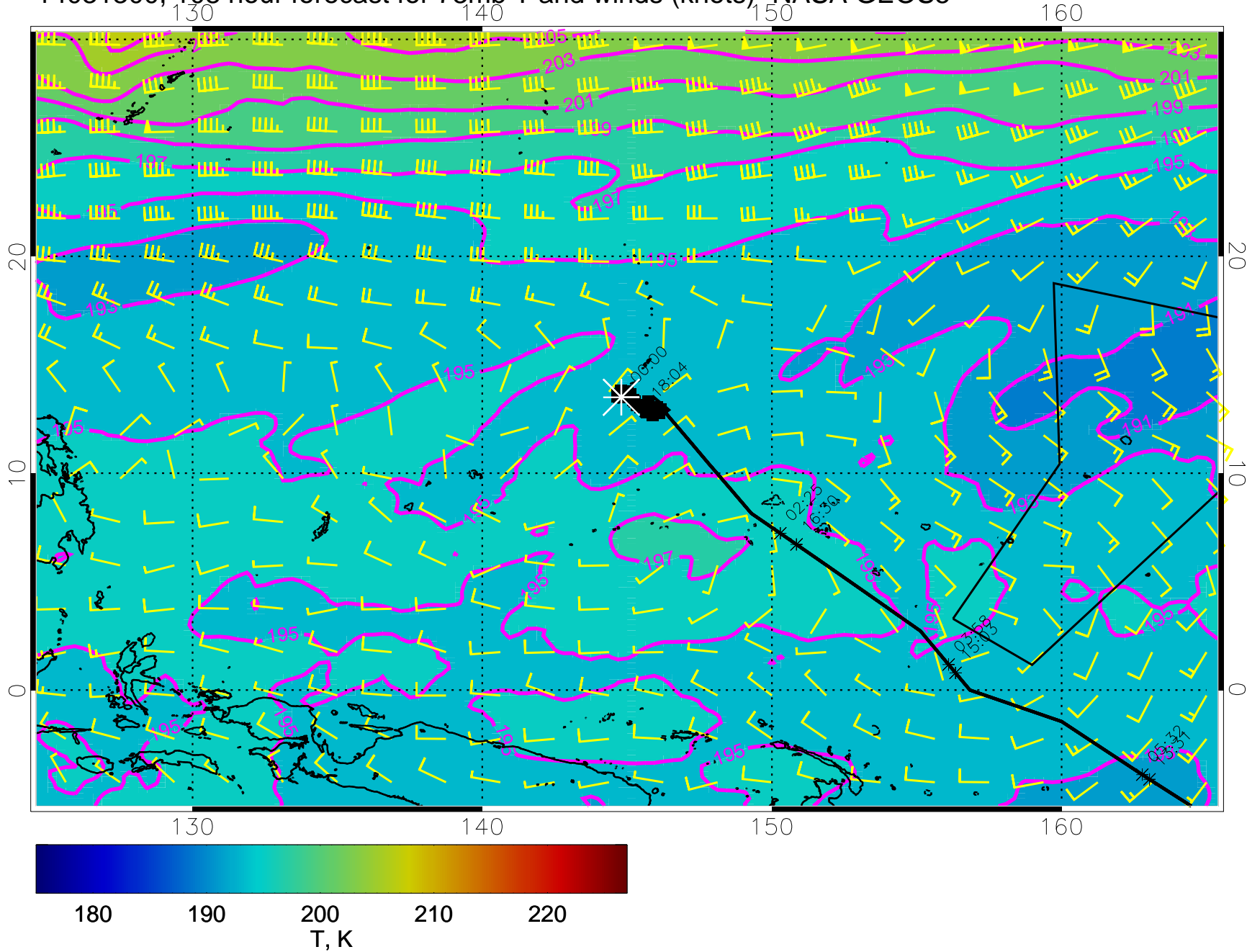
97:09

14031218, 102 hour forecast for 73mb T and winds (knots)- NASA GEOS5



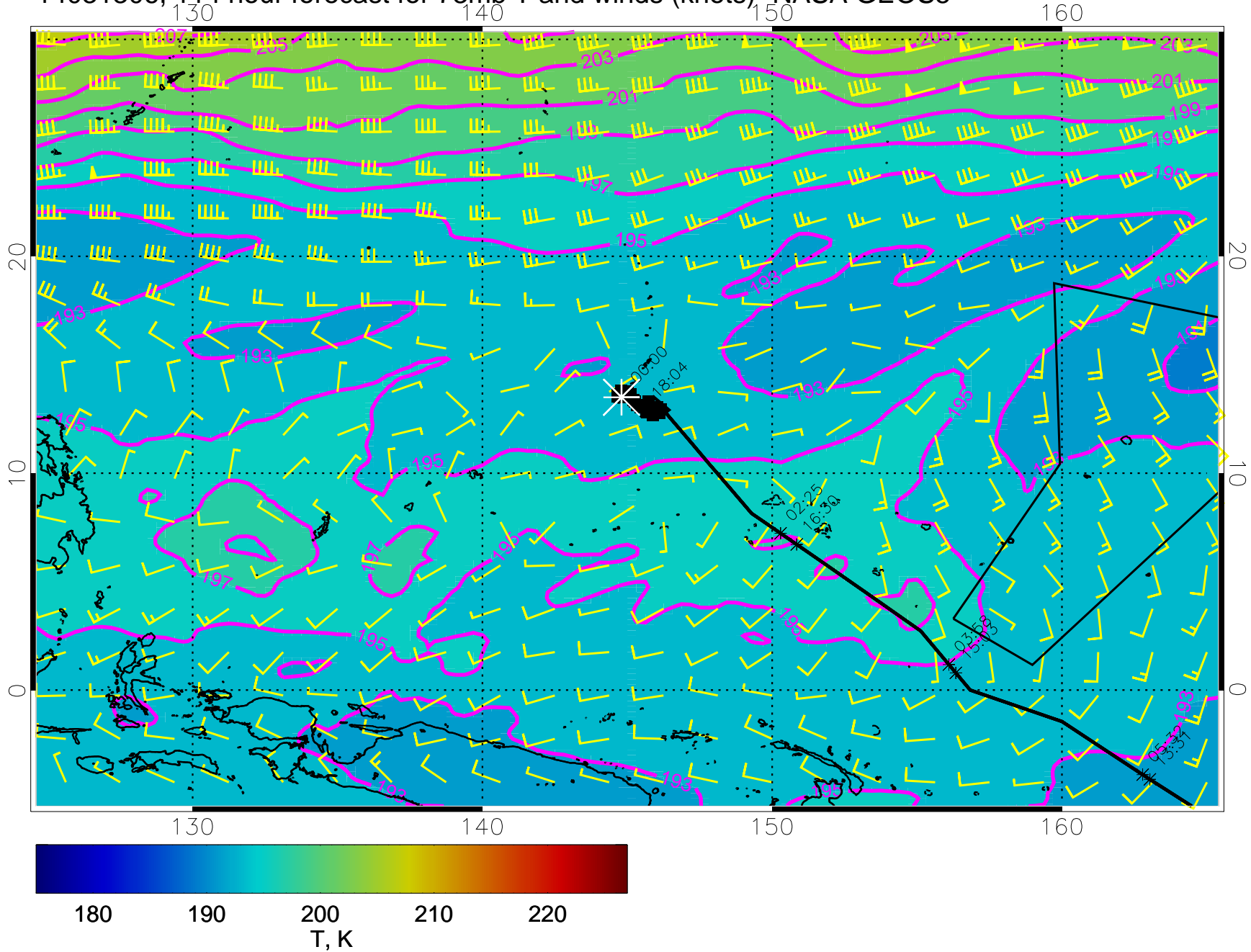
14031218

14031300, 108 hour forecast for 73mb T and winds (knots)- NASA GEOS5



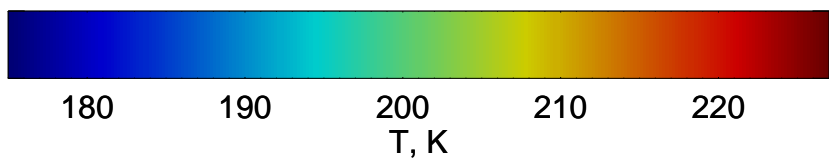
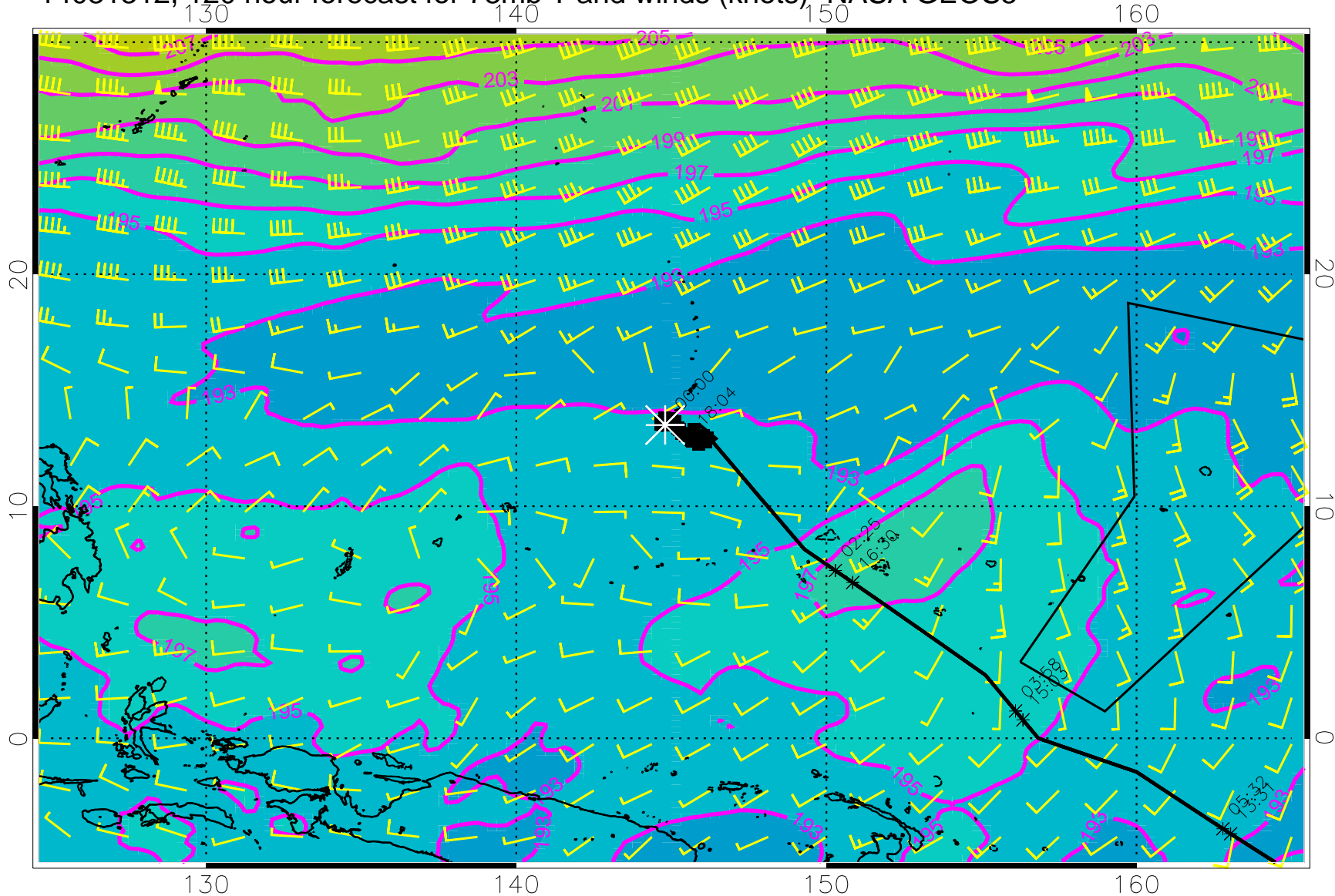
14031300

14031306, 114 hour forecast for 73mb T and winds (knots)- NASA GEOS5



02:00
12:00

14031312, 120 hour forecast for 73mb T and winds (knots)- NASA GEOS5



93.00
2.00