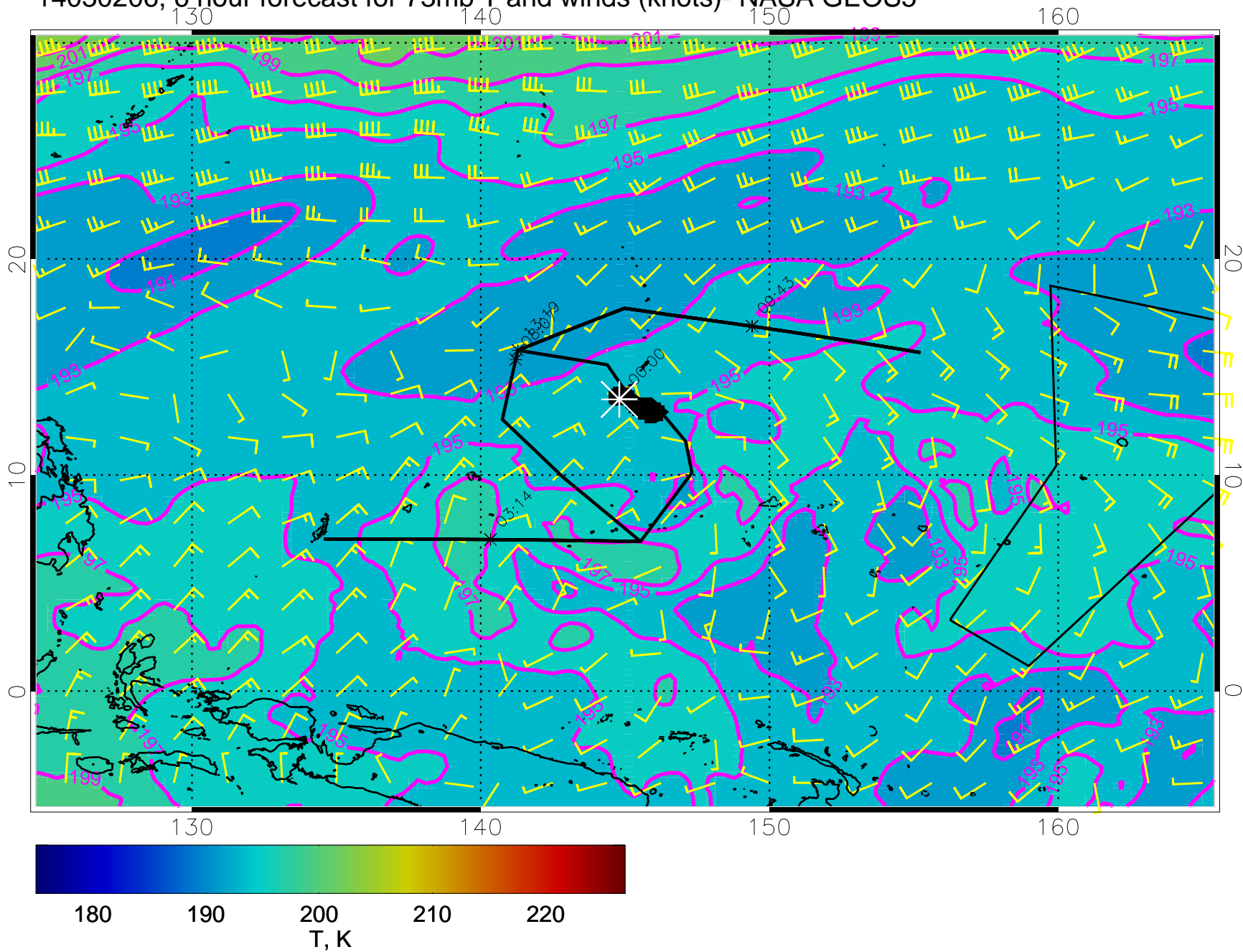
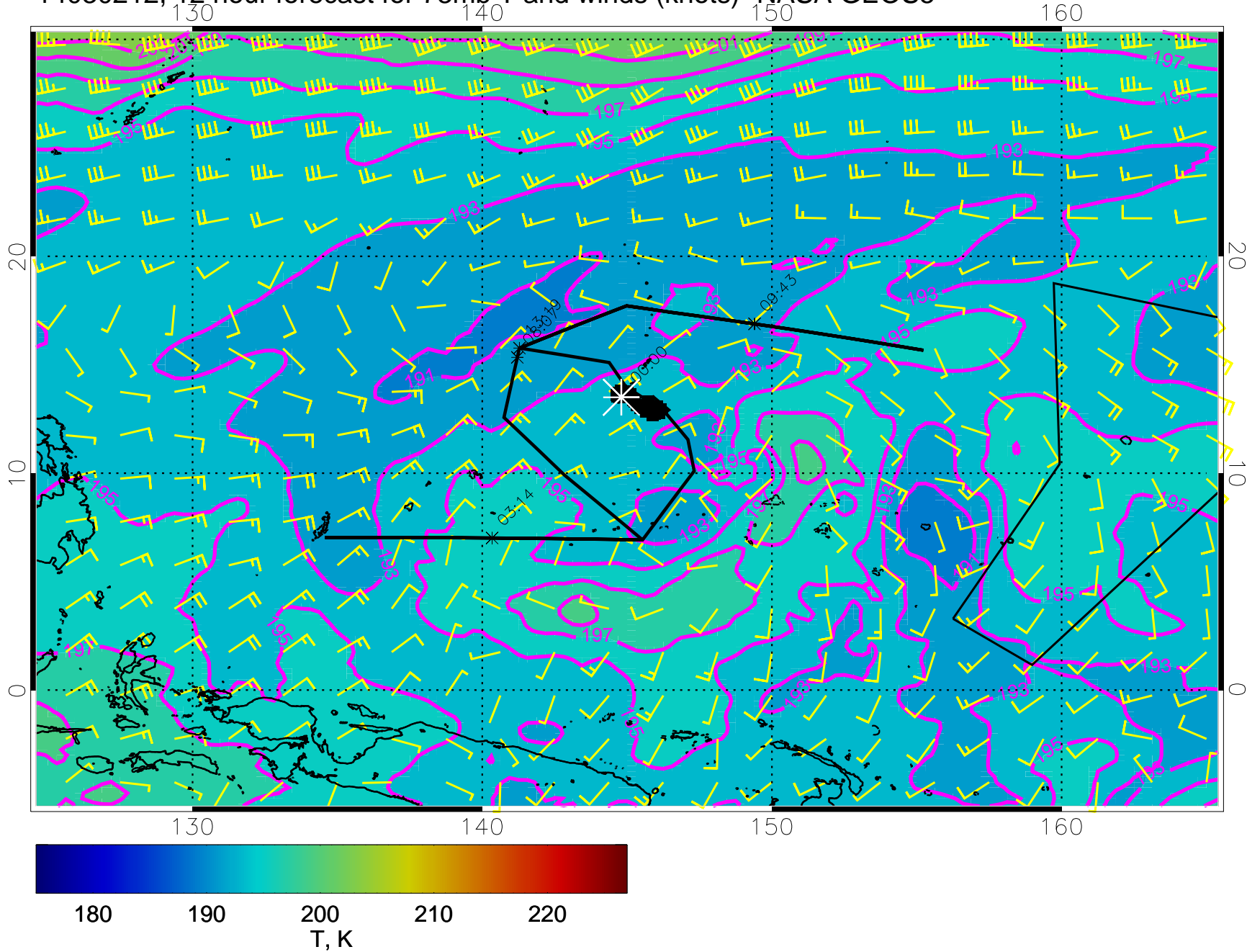


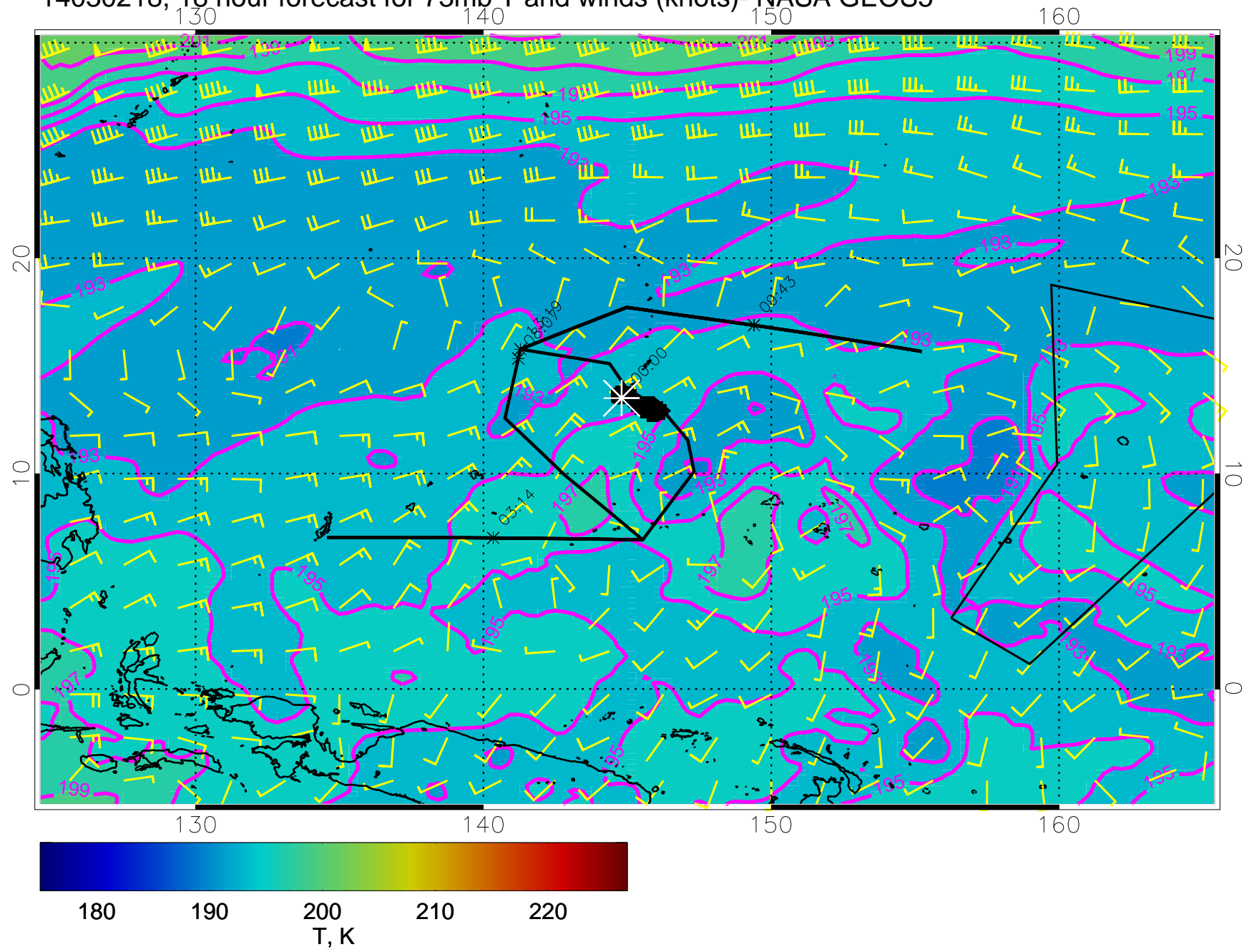
14030206, 6 hour forecast for 73mb T and winds (knots)- NASA GEOS5



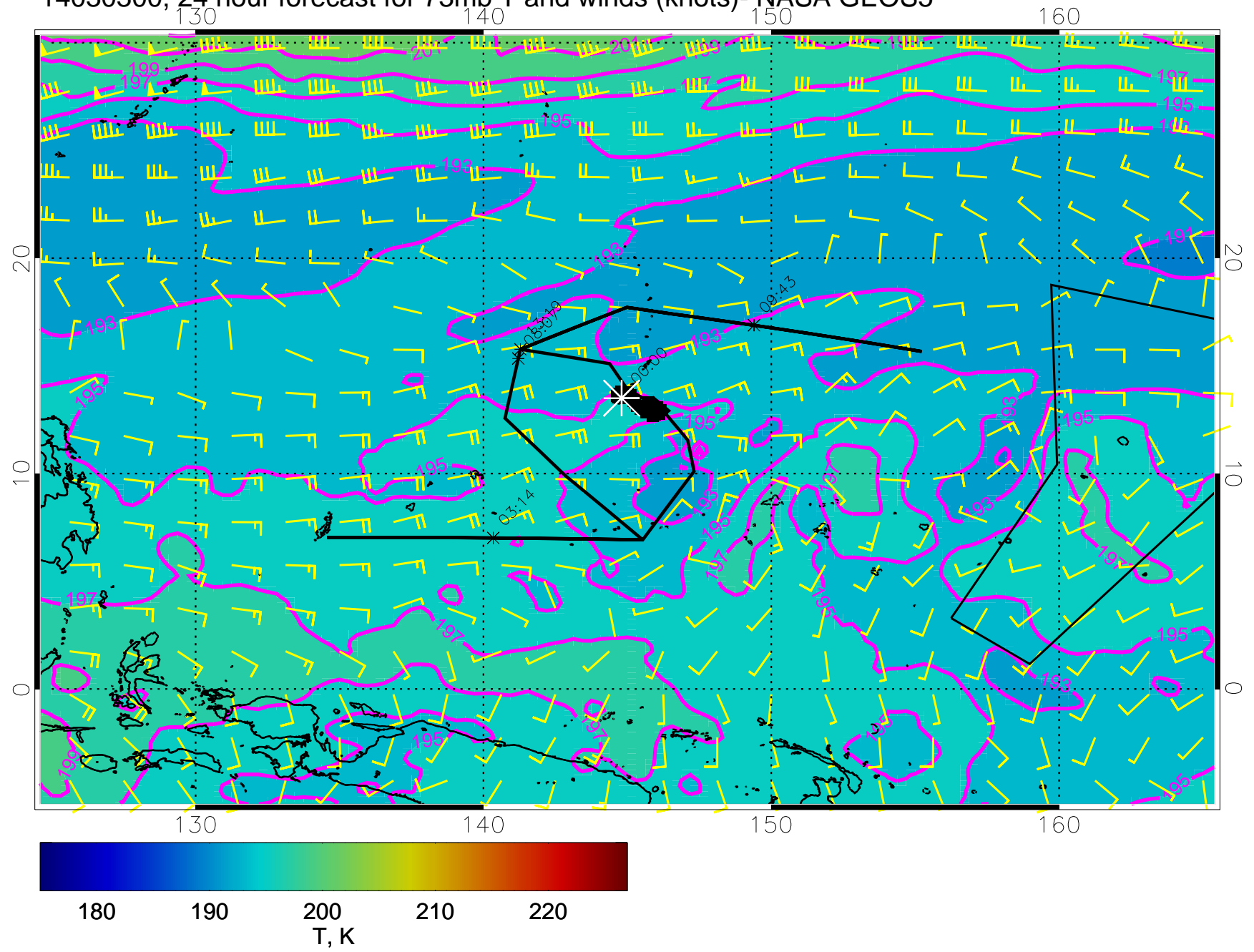
14030212, 12 hour forecast for 73mb T and winds (knots)- NASA GEOS5



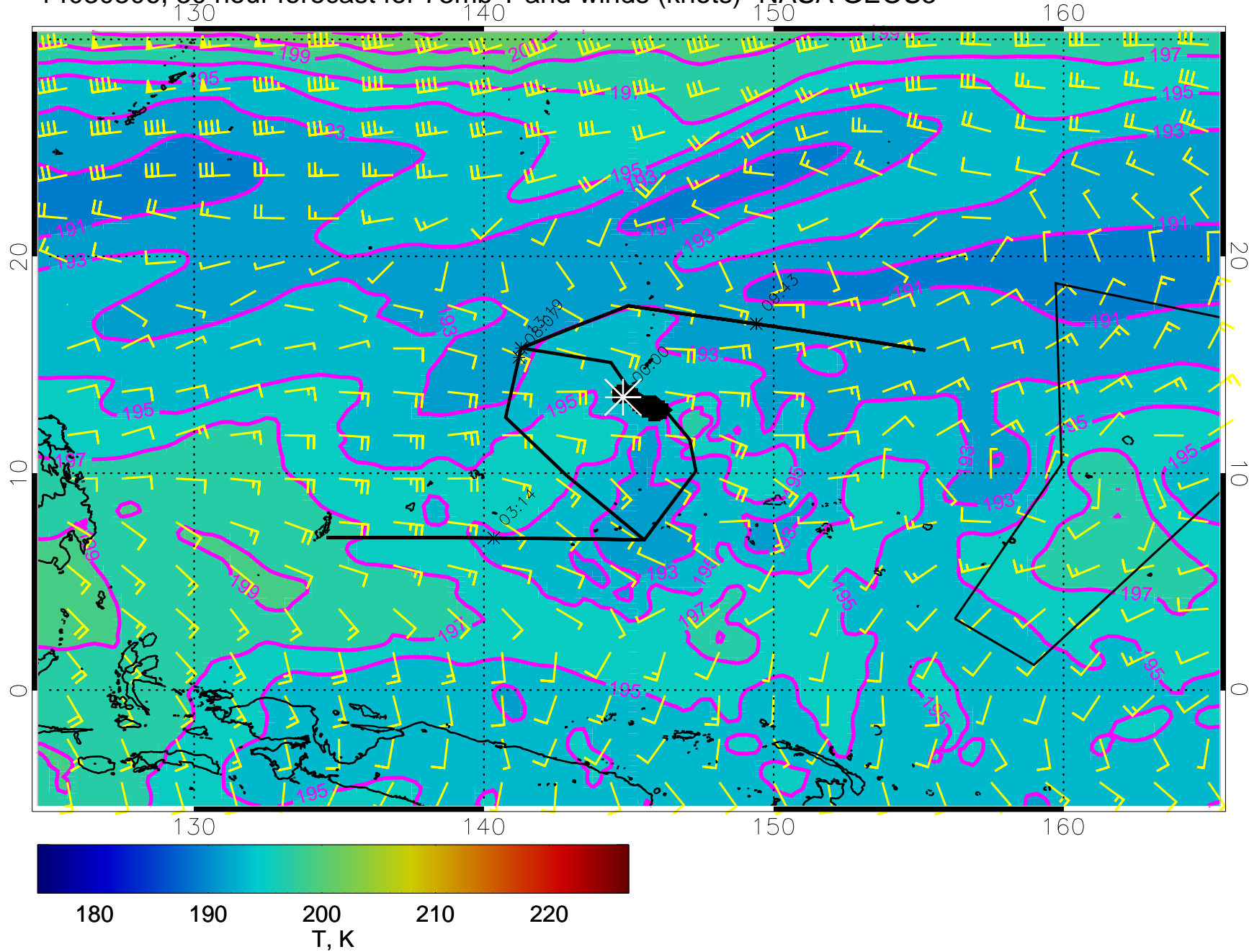
14030218, 18 hour forecast for 73mb T and winds (knots)- NASA GEOS5



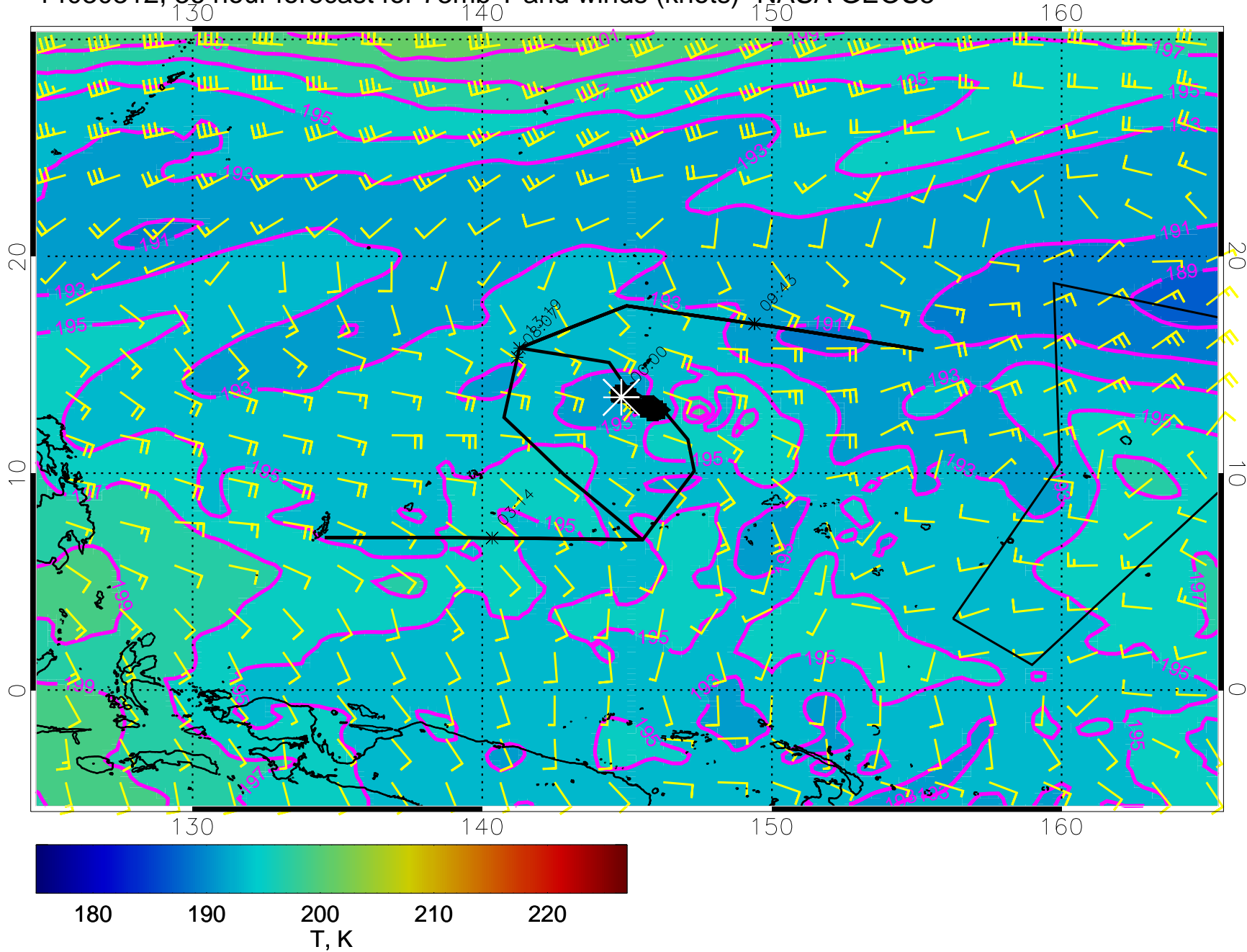
14030300, 24 hour forecast for 73mb T and winds (knots)- NASA GEOS5



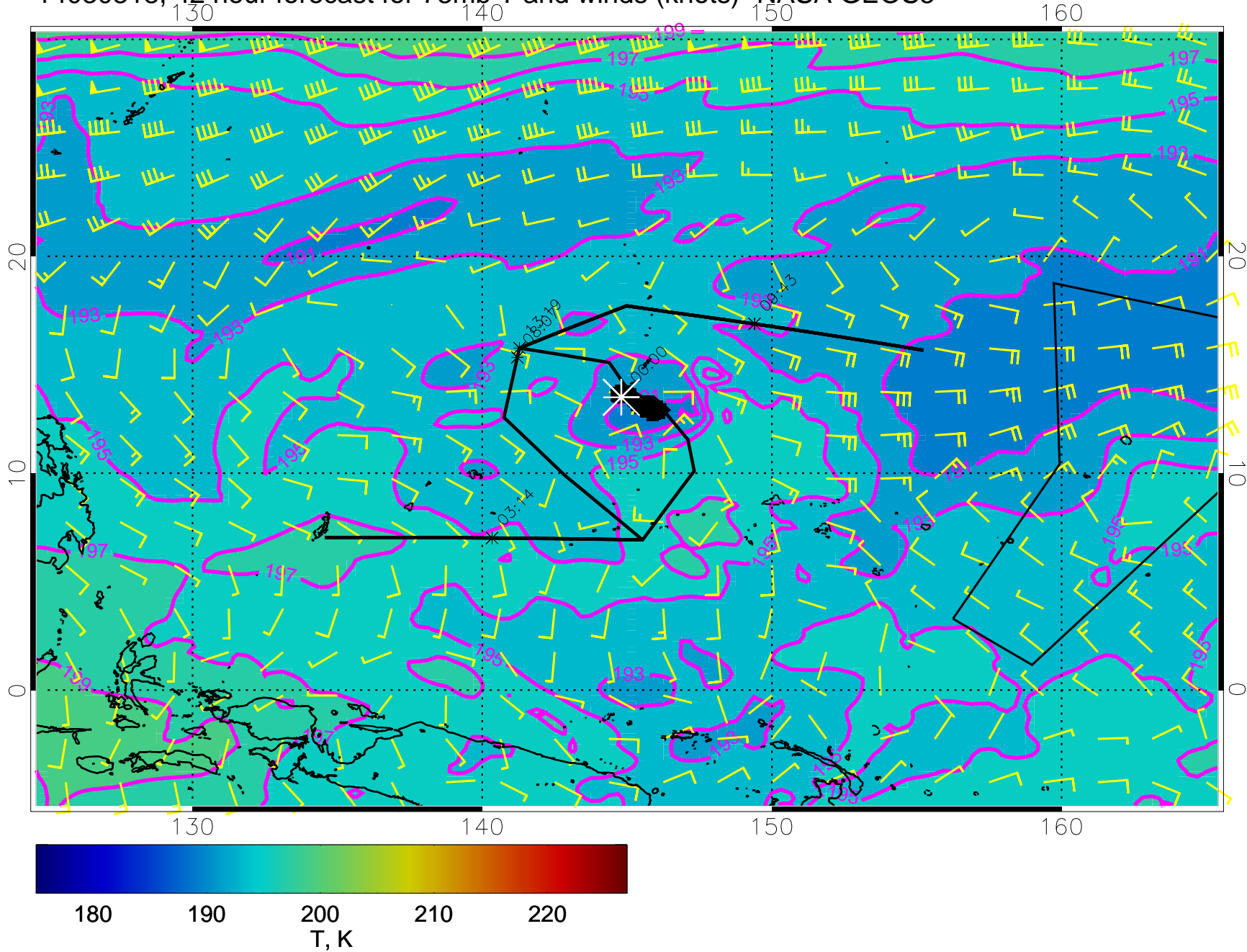
14030306, 30 hour forecast for 73mb T and winds (knots)- NASA GEOS5



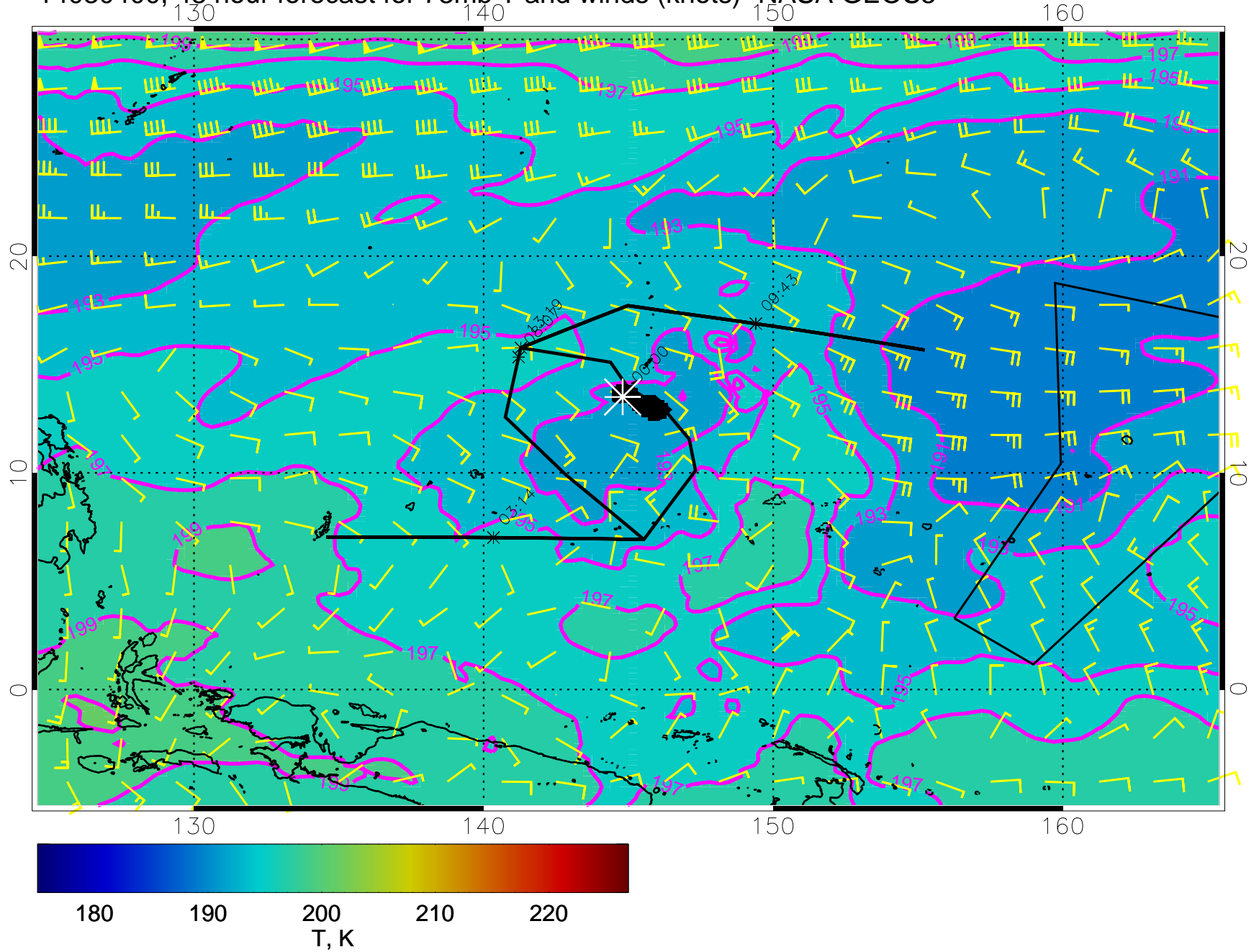
14030312, 36 hour forecast for 73mb T and winds (knots)- NASA GEOS5



14030318, 42 hour forecast for 73mb T and winds (knots)- NASA GEOS5

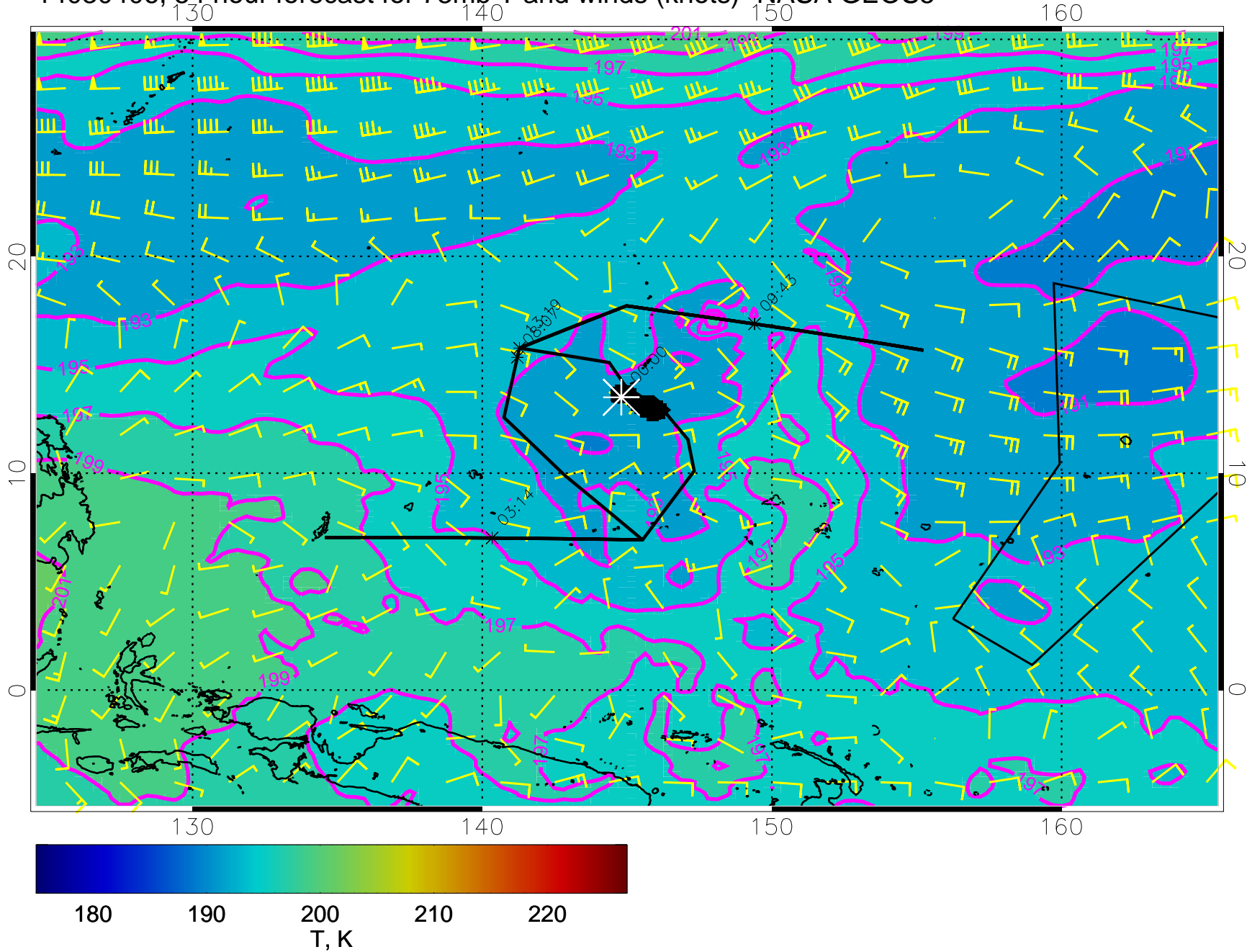


14030400, 48 hour forecast for 73mb T and winds (knots)- NASA GEOS5

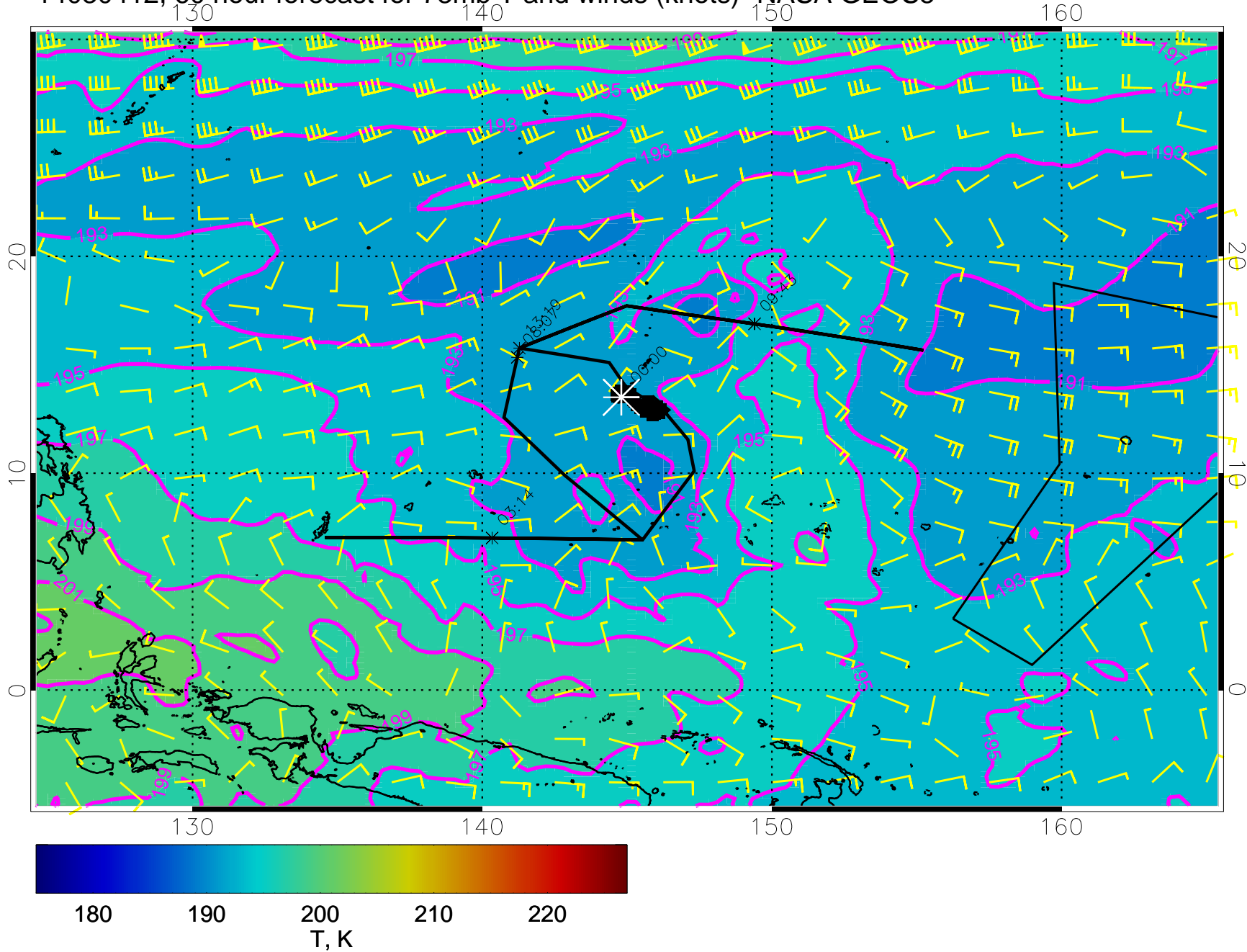




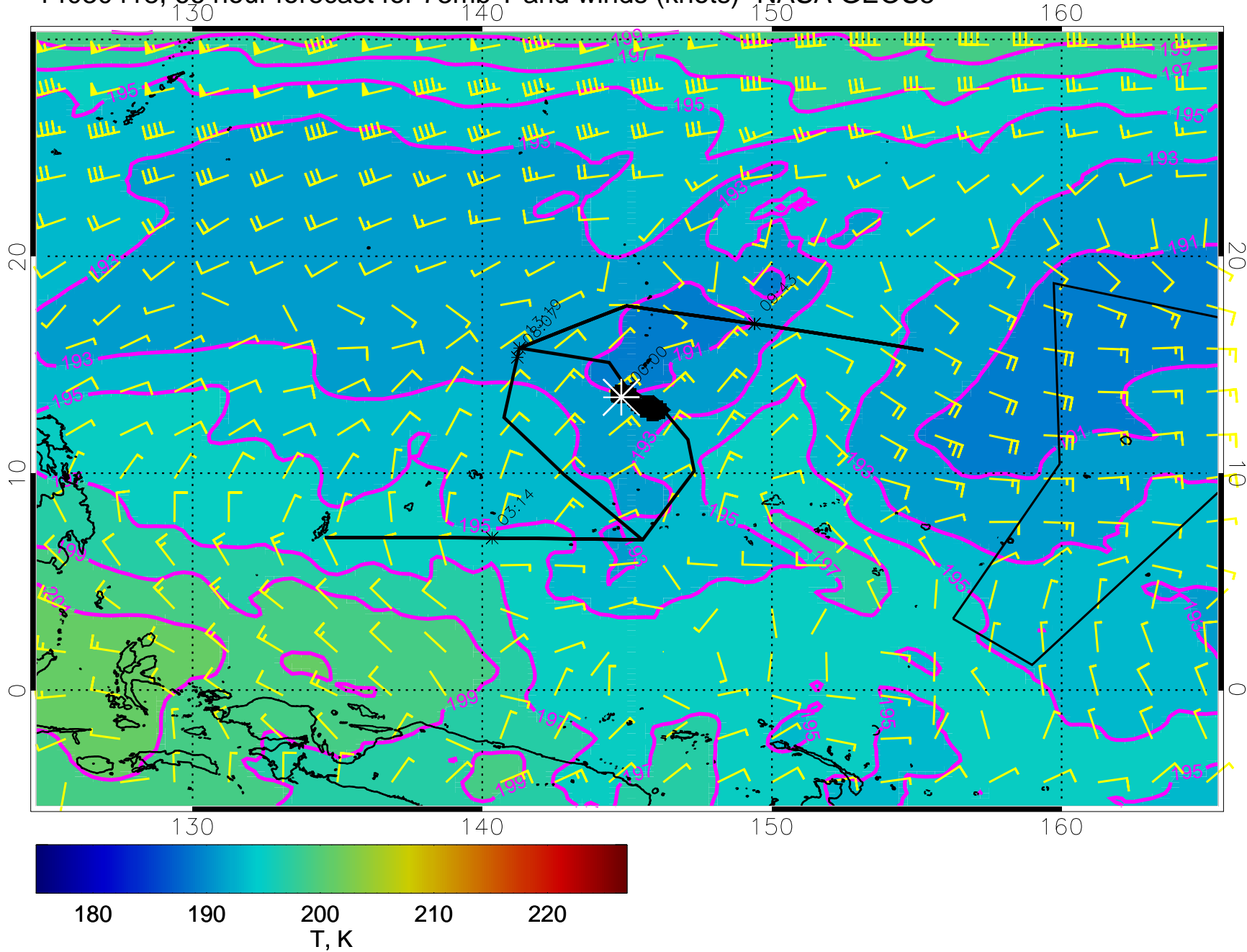
14030406, 54 hour forecast for 73mb T and winds (knots)- NASA GEOS5



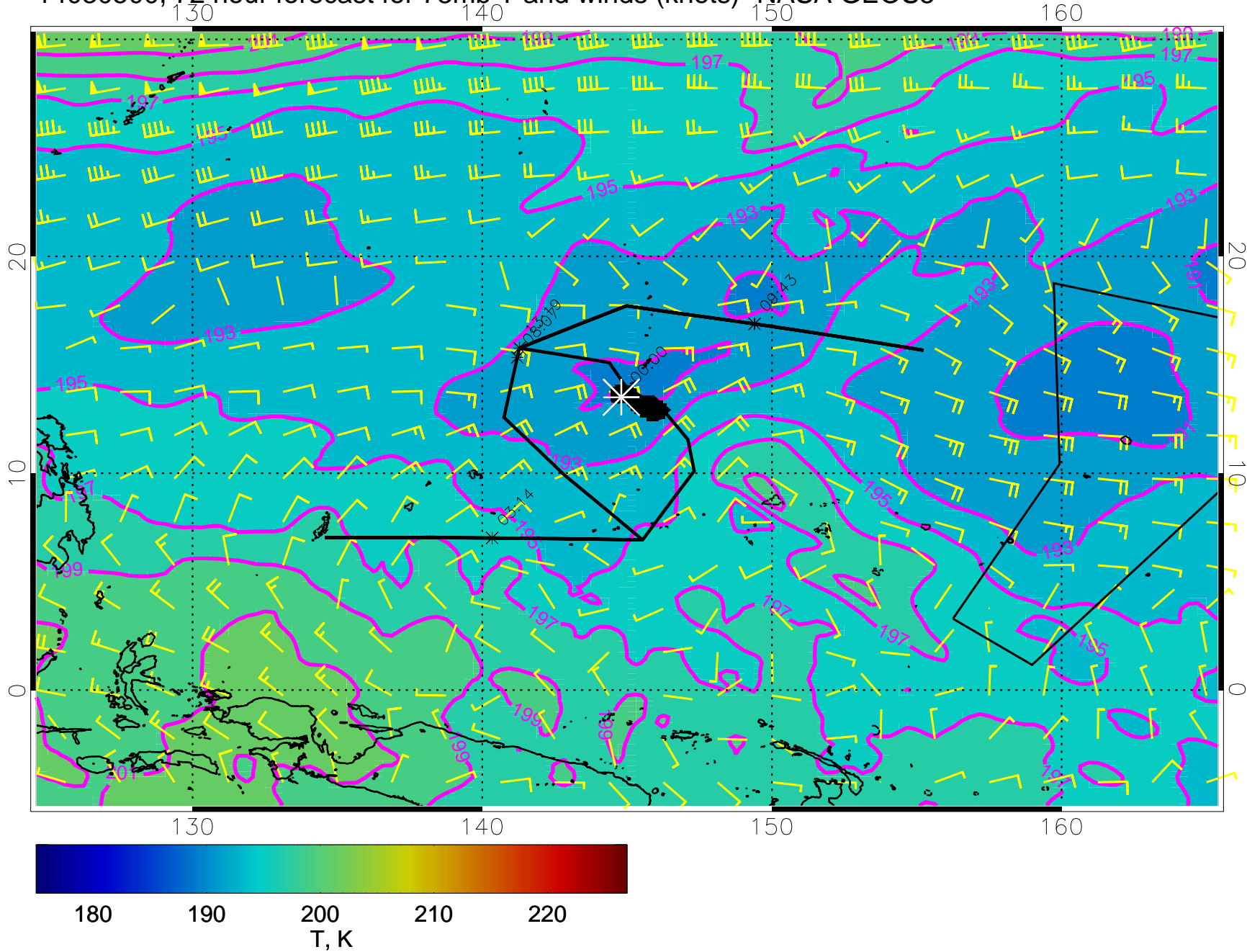
14030412, 60 hour forecast for 73mb T and winds (knots)- NASA GEOS5



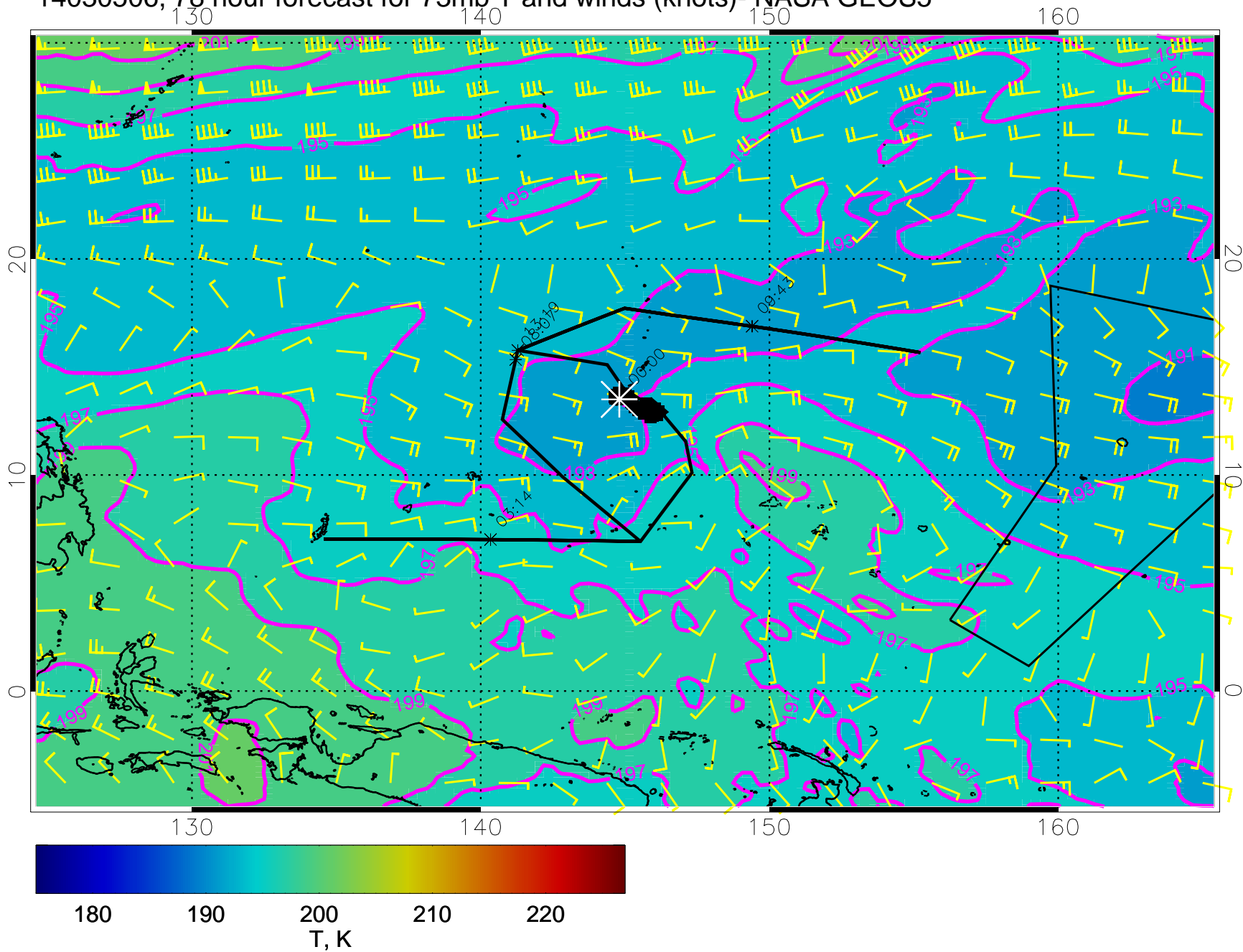
14030418, 66 hour forecast for 73mb T and winds (knots)- NASA GEOS5



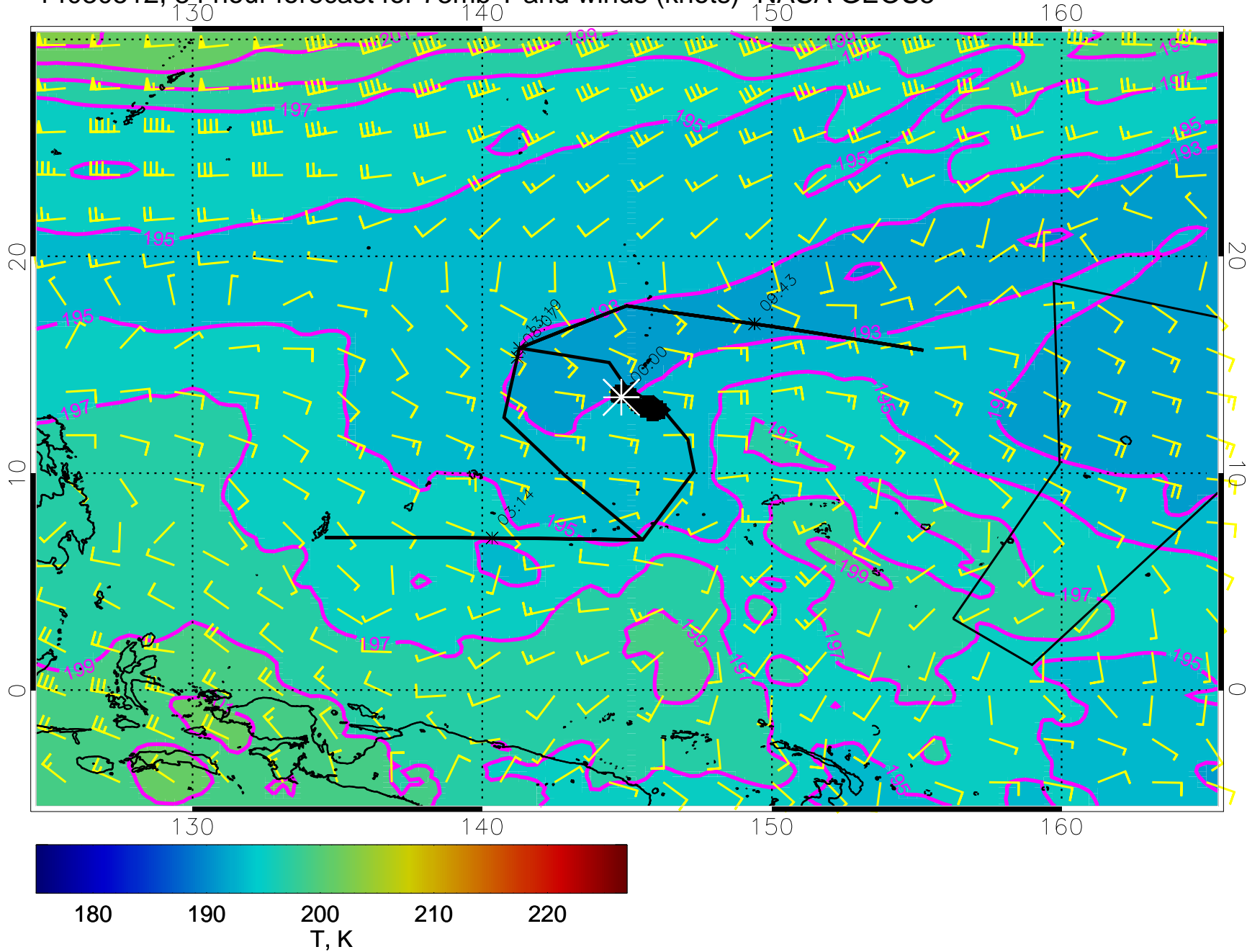
14030500, 72 hour forecast for 73mb T and winds (knots)- NASA GEOS5



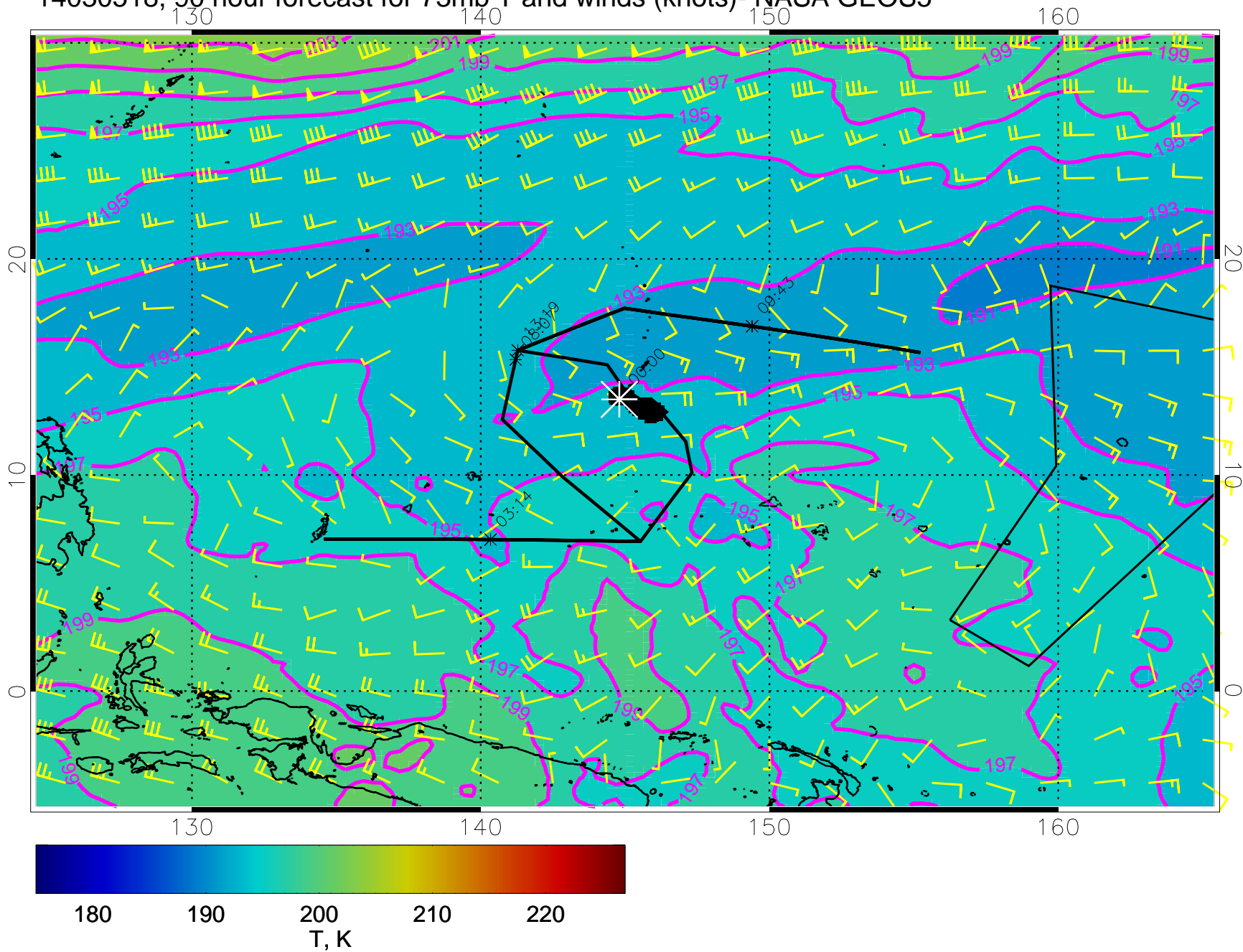
14030506, 78 hour forecast for 73mb T and winds (knots)- NASA GEOS5



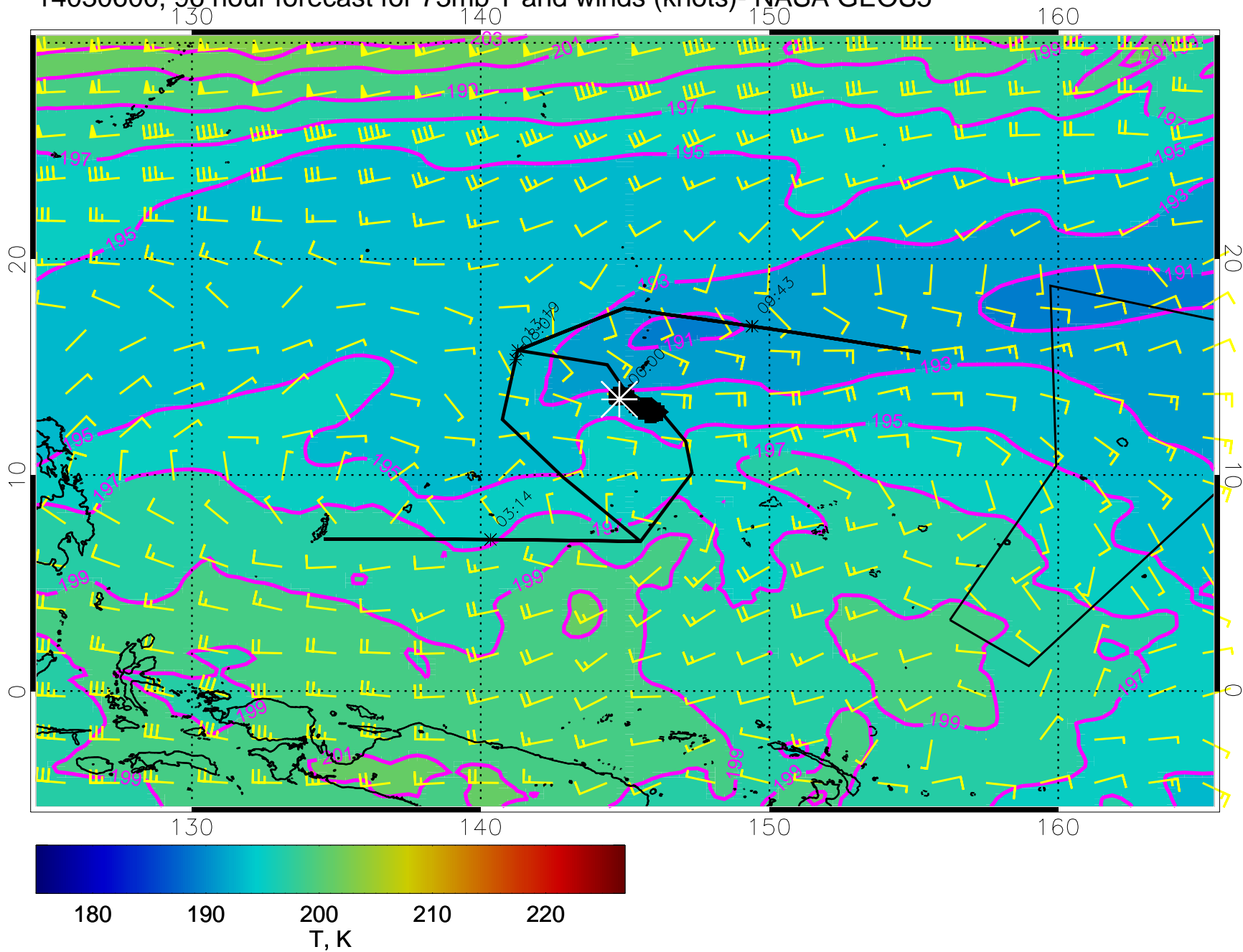
14030512, 84 hour forecast for 73mb T and winds (knots)- NASA GEOS5



14030518, 90 hour forecast for 73mb T and winds (knots)- NASA GEOS5

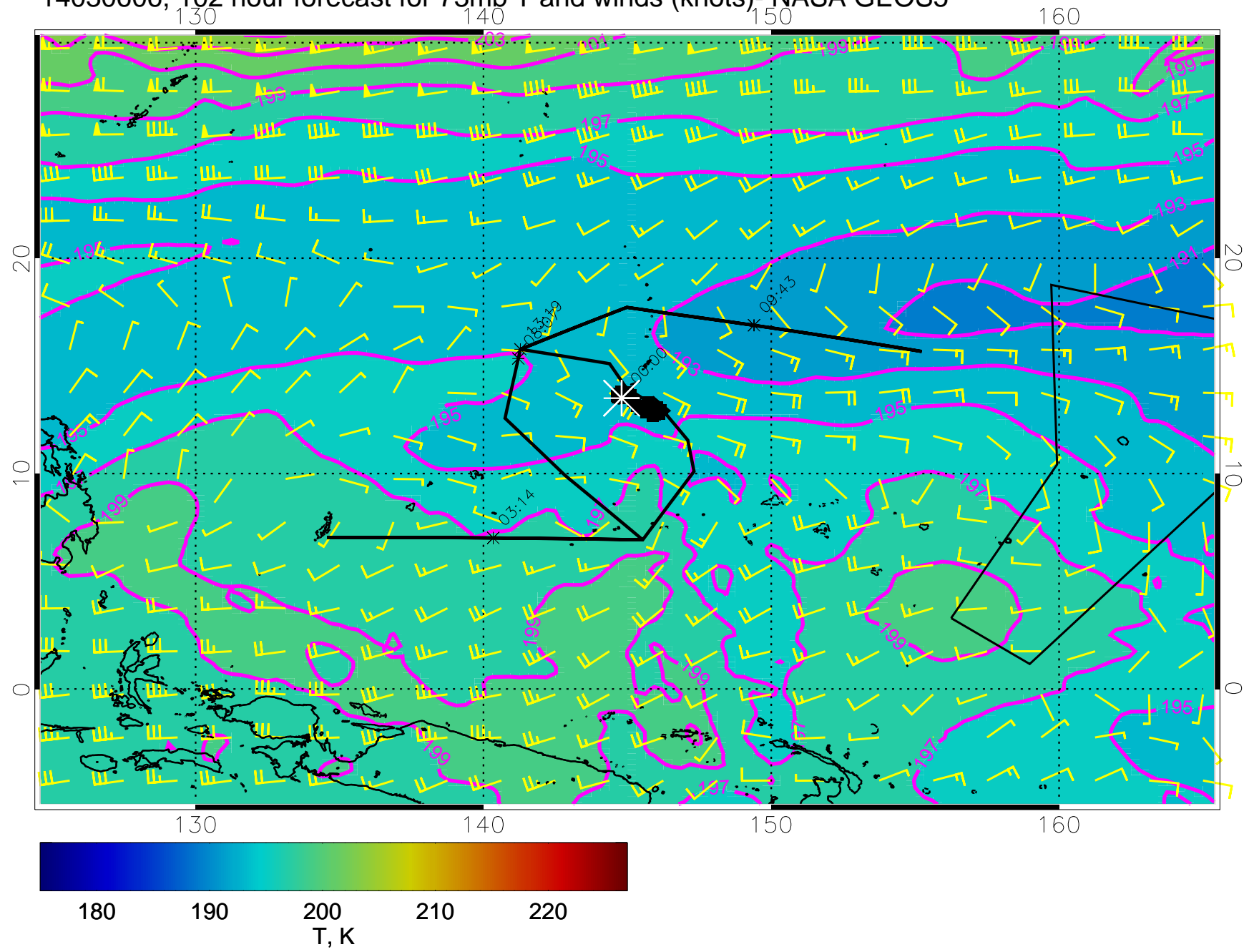


14030600, 96 hour forecast for 73mb T and winds (knots)- NASA GEOS5

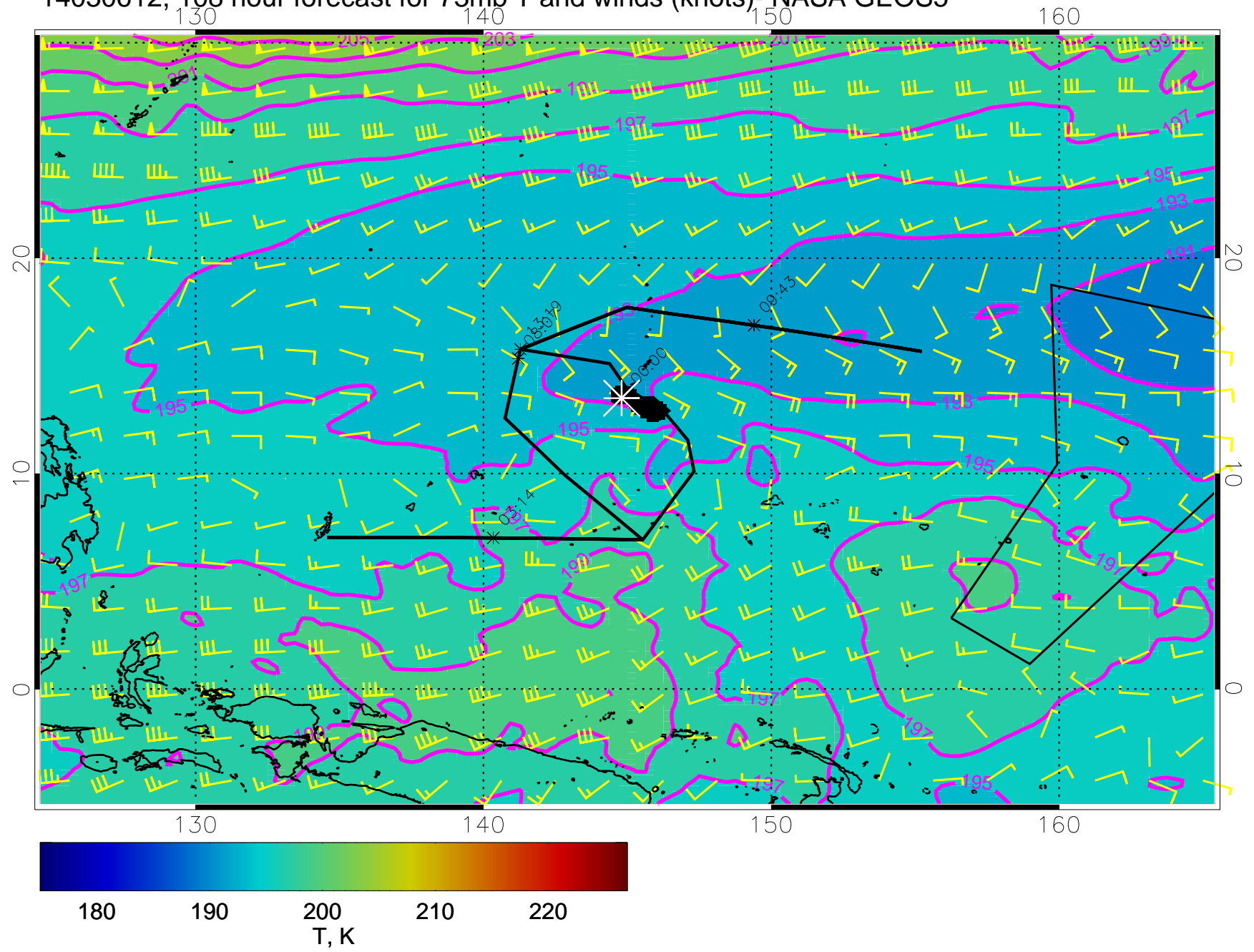




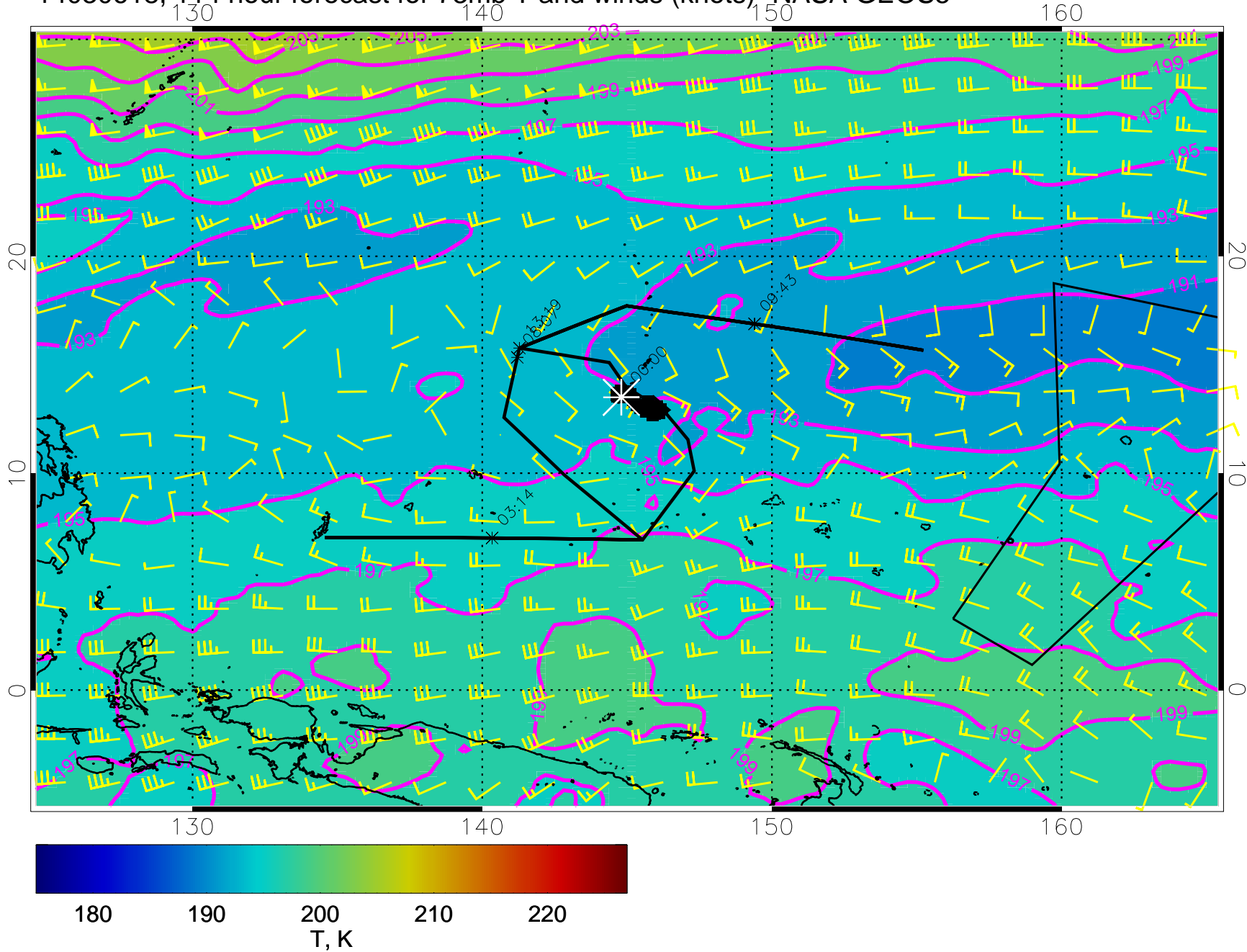
14030606, 102 hour forecast for 73mb T and winds (knots)- NASA GEOS5



14030612, 108 hour forecast for 73mb T and winds (knots)- NASA GEOS5



14030618, 114 hour forecast for 73mb T and winds (knots)- NASA GEOS5



14030700, 120 hour forecast for 73mb T and winds (knots)- NASA GEOS5

