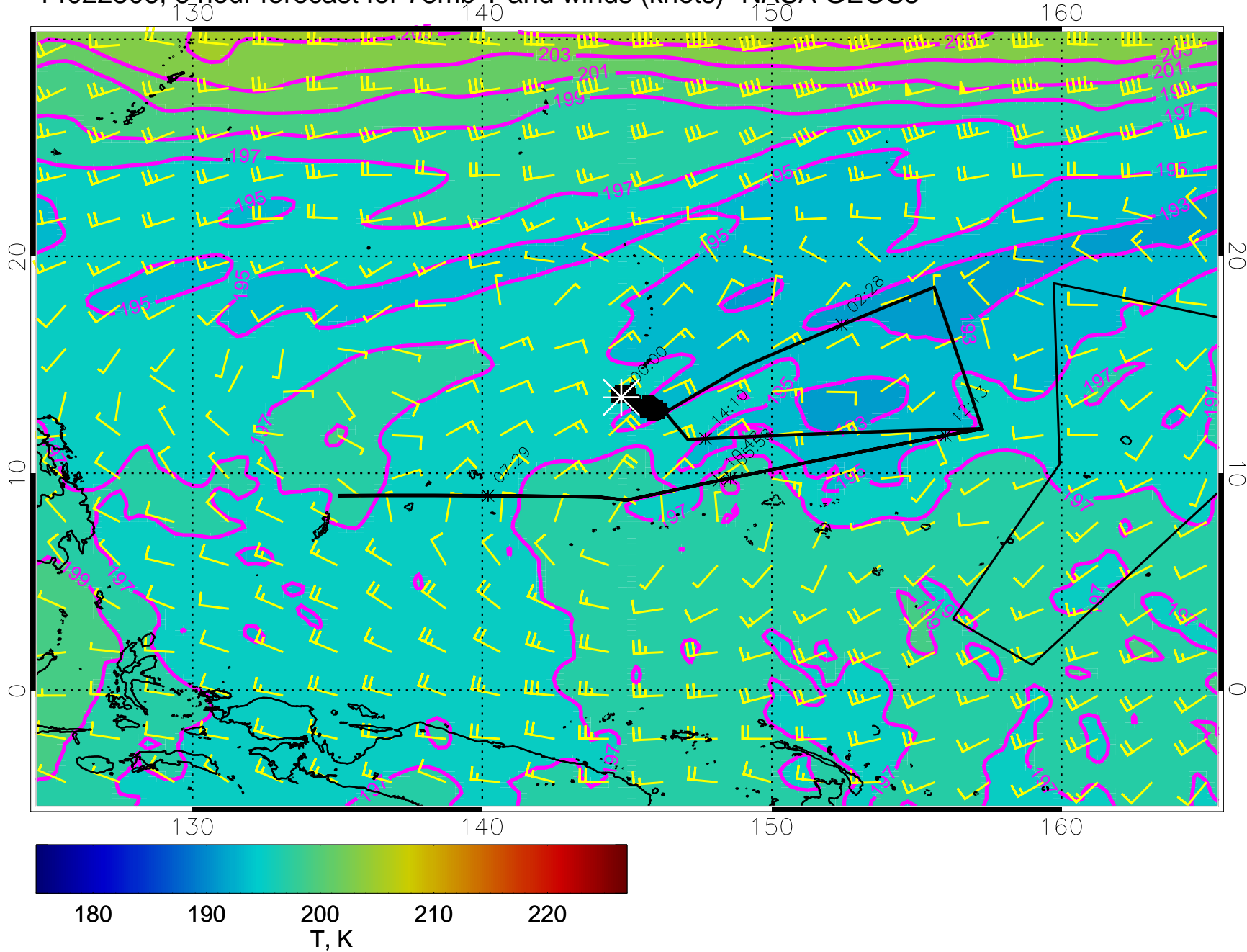
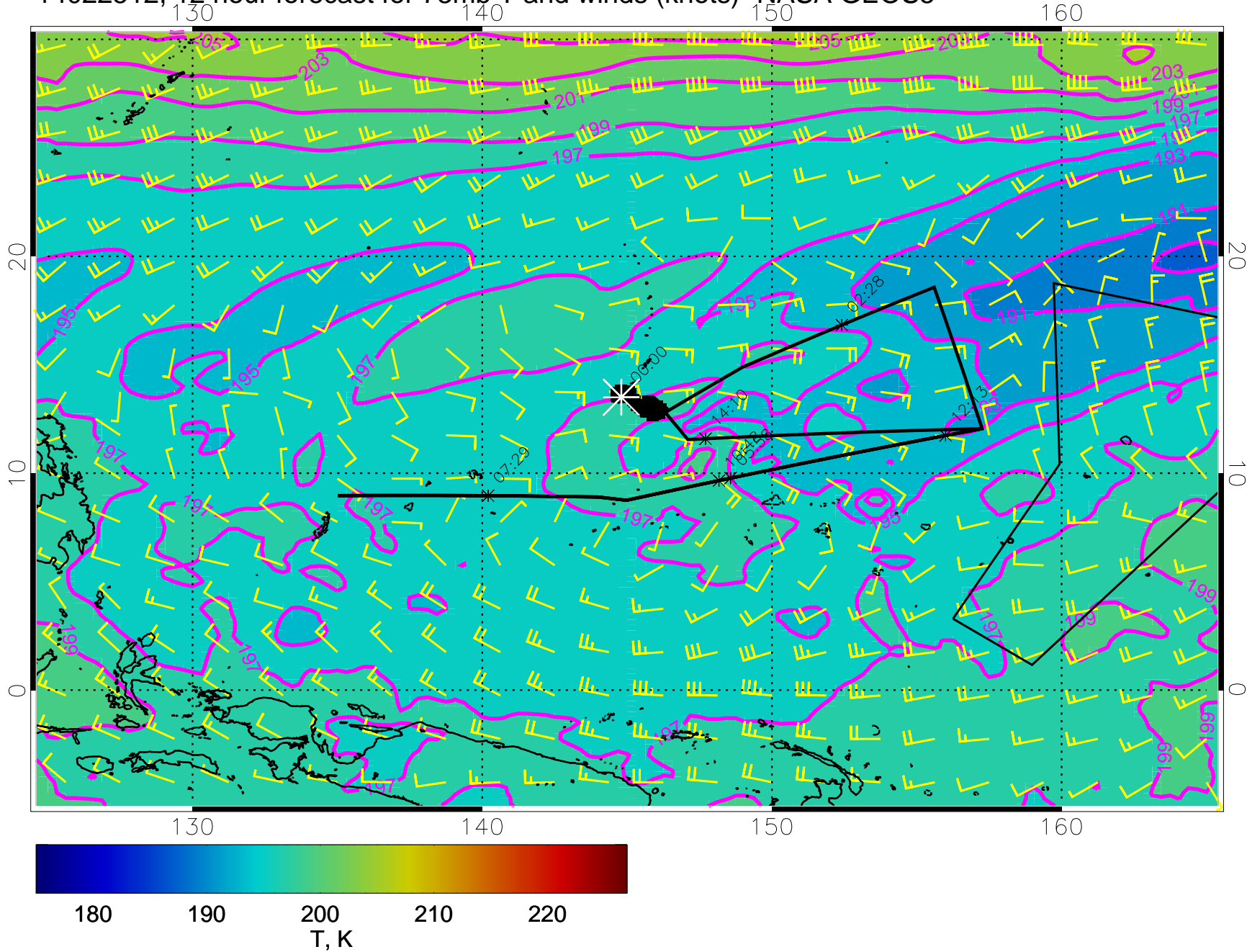


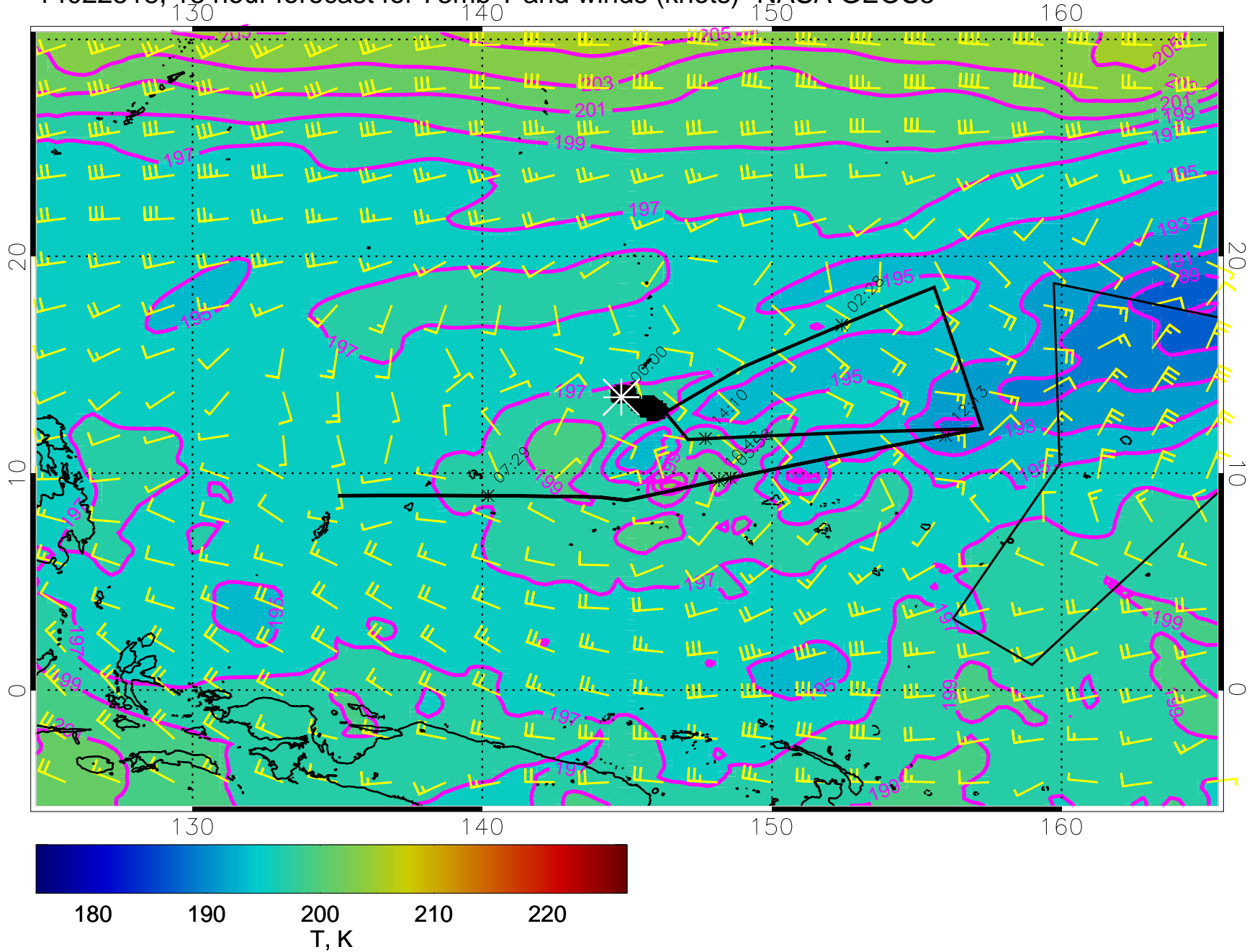
14022506, 6 hour forecast for 73mb T and winds (knots)- NASA GEOS5



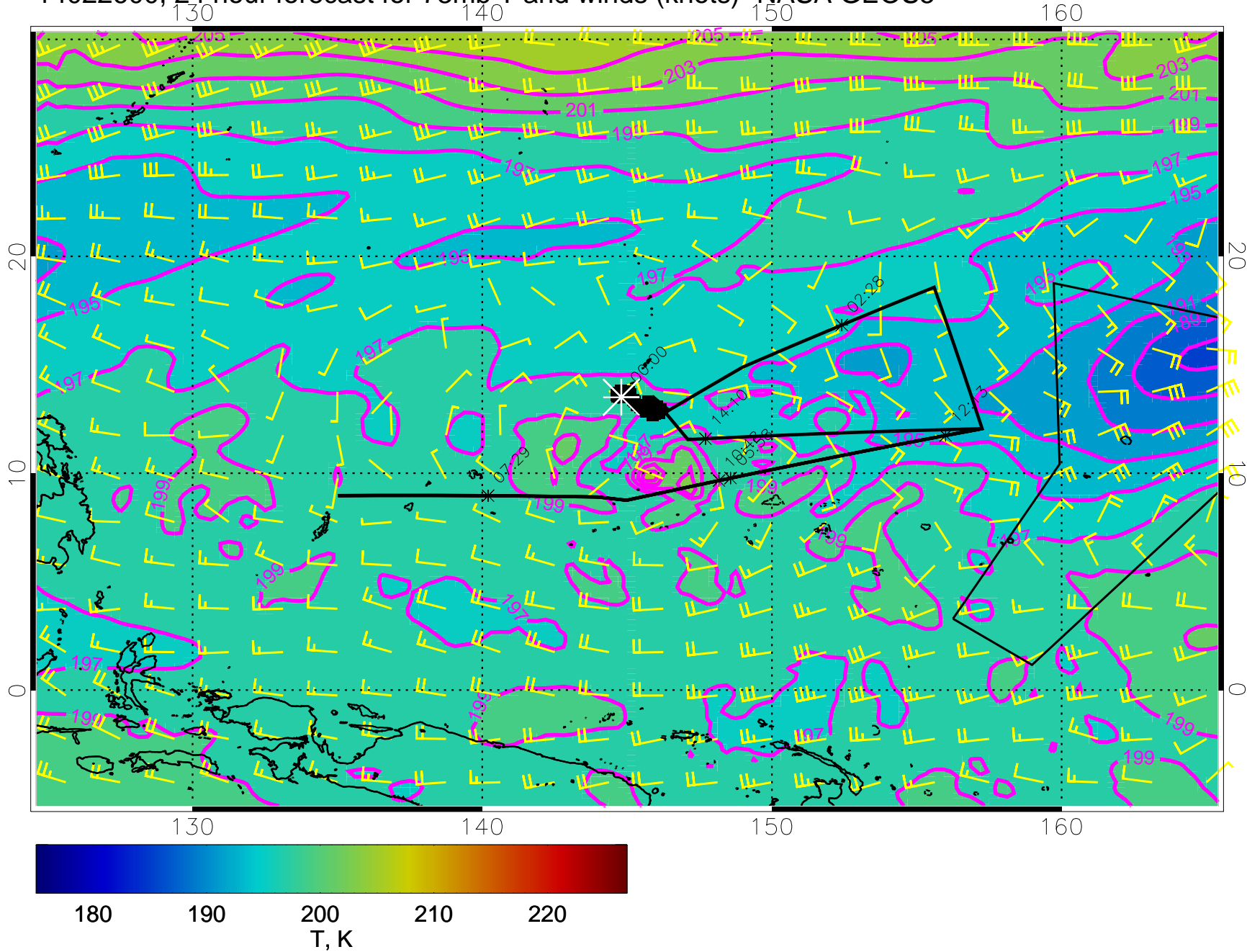
14022512, 12 hour forecast for 73mb T and winds (knots)- NASA GEOS5



14022518, 18 hour forecast for 73mb T and winds (knots)- NASA GEOS5

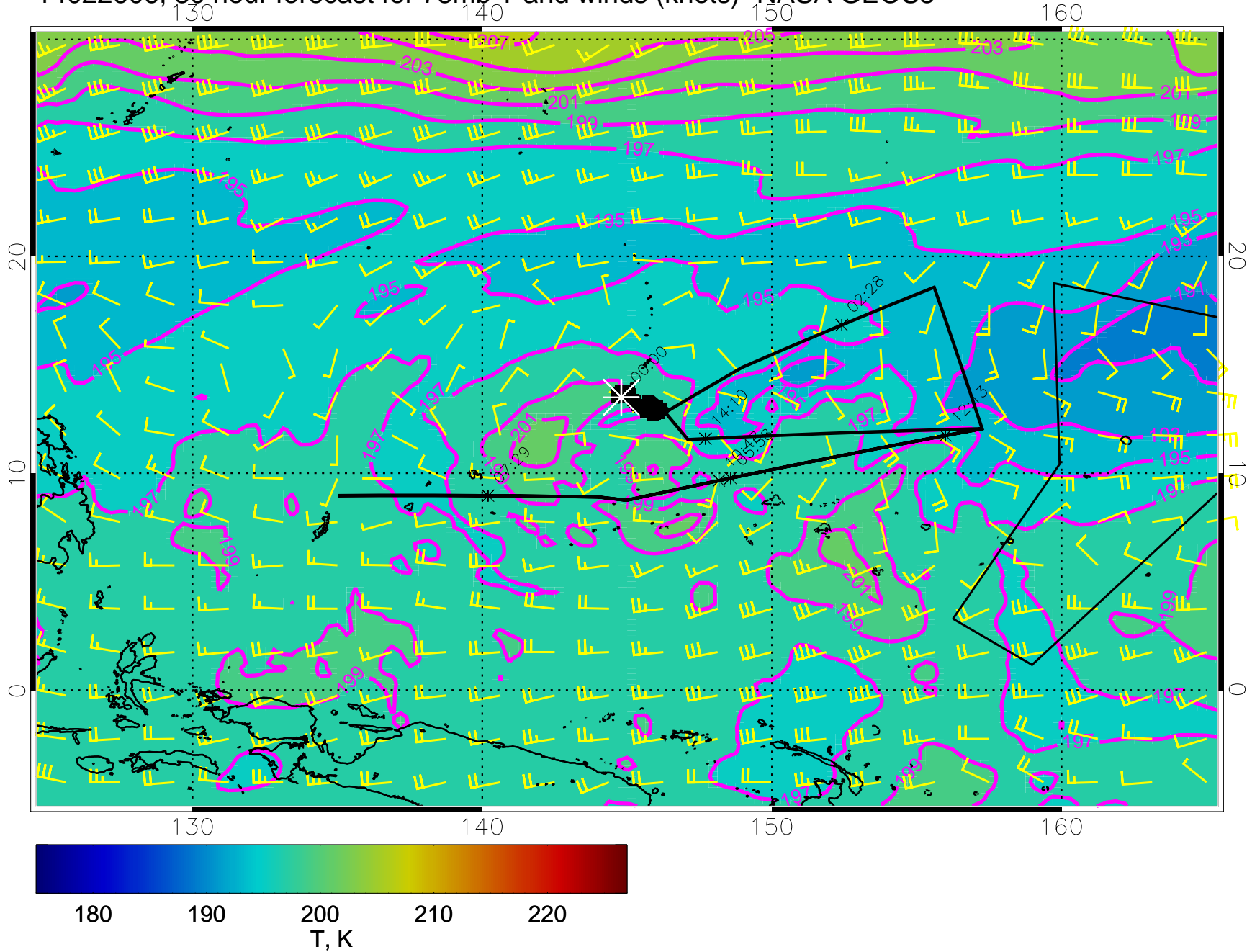


14022600, 24 hour forecast for 73mb T and winds (knots)- NASA GEOS5

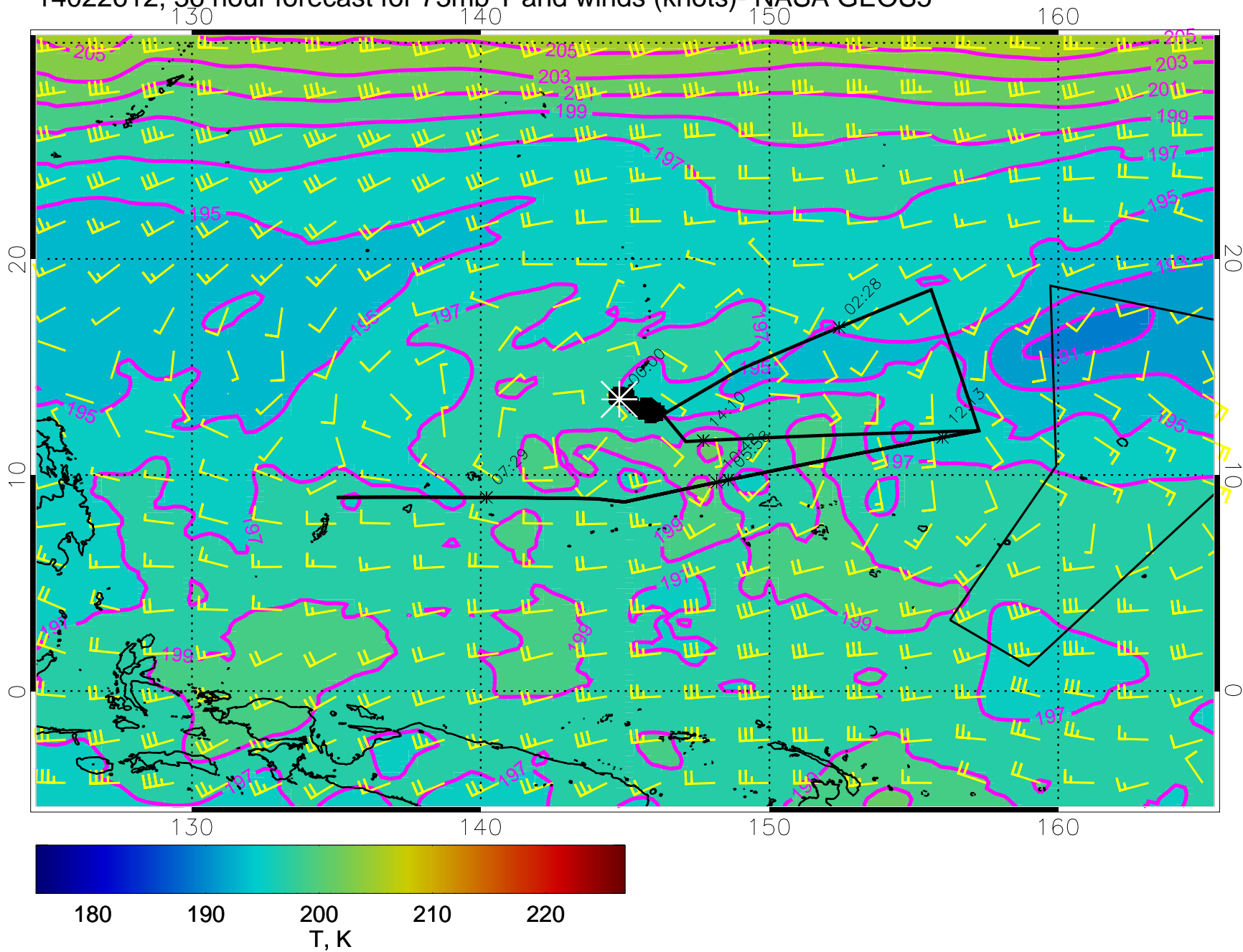




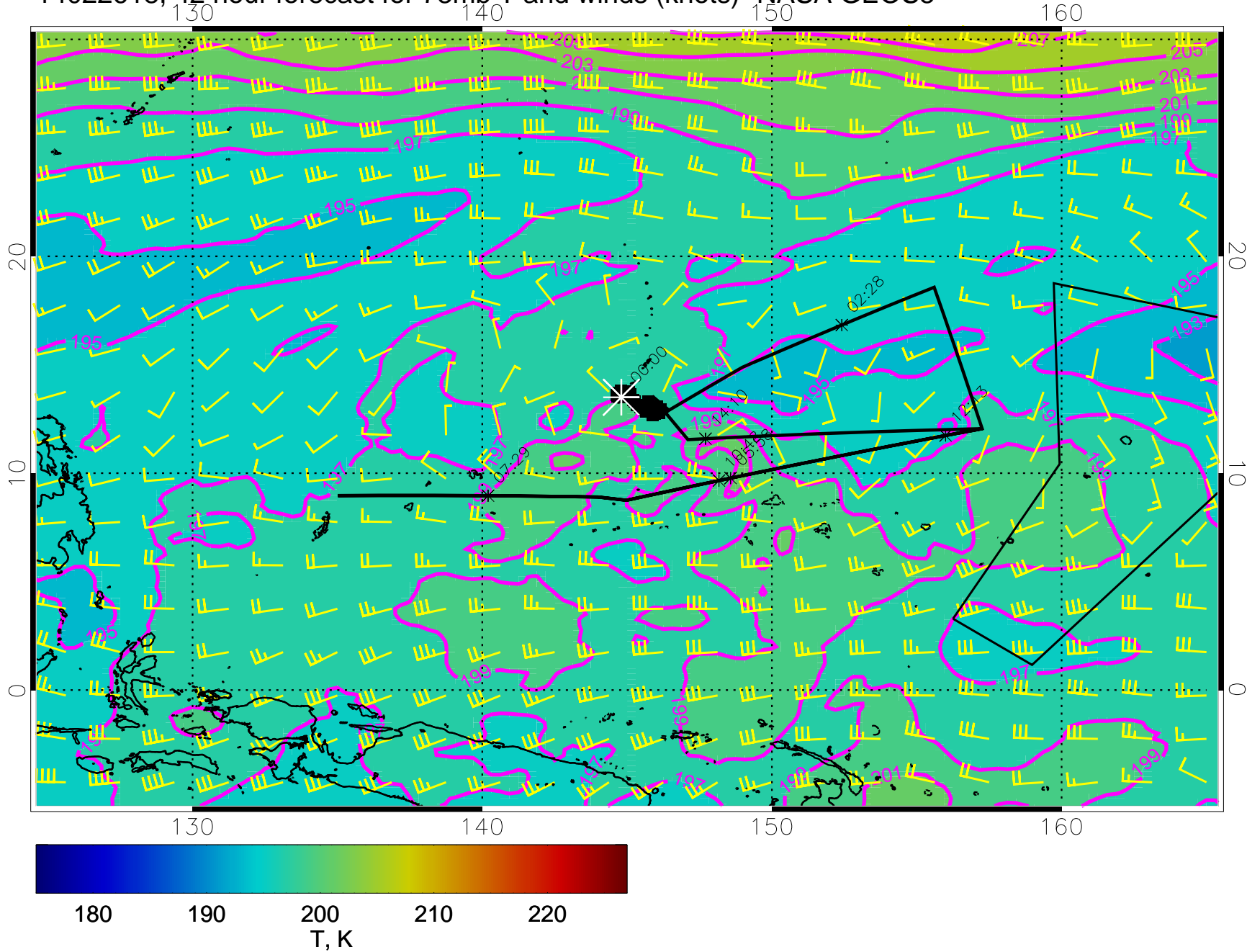
14022606, 30 hour forecast for 73mb T and winds (knots)- NASA GEOS5



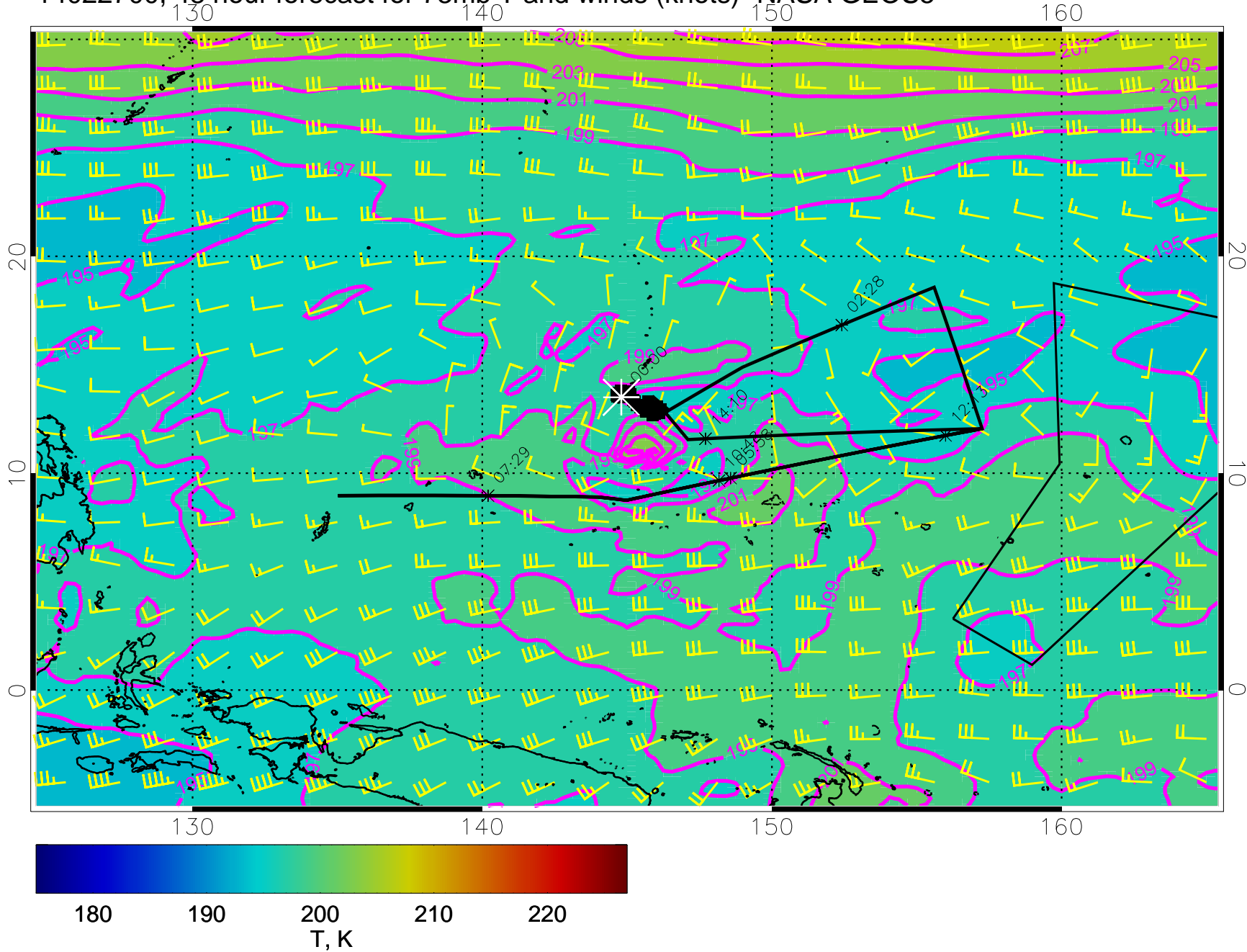
14022612, 36 hour forecast for 73mb T and winds (knots)- NASA GEOS5



14022618, 42 hour forecast for 73mb T and winds (knots)- NASA GEOS5

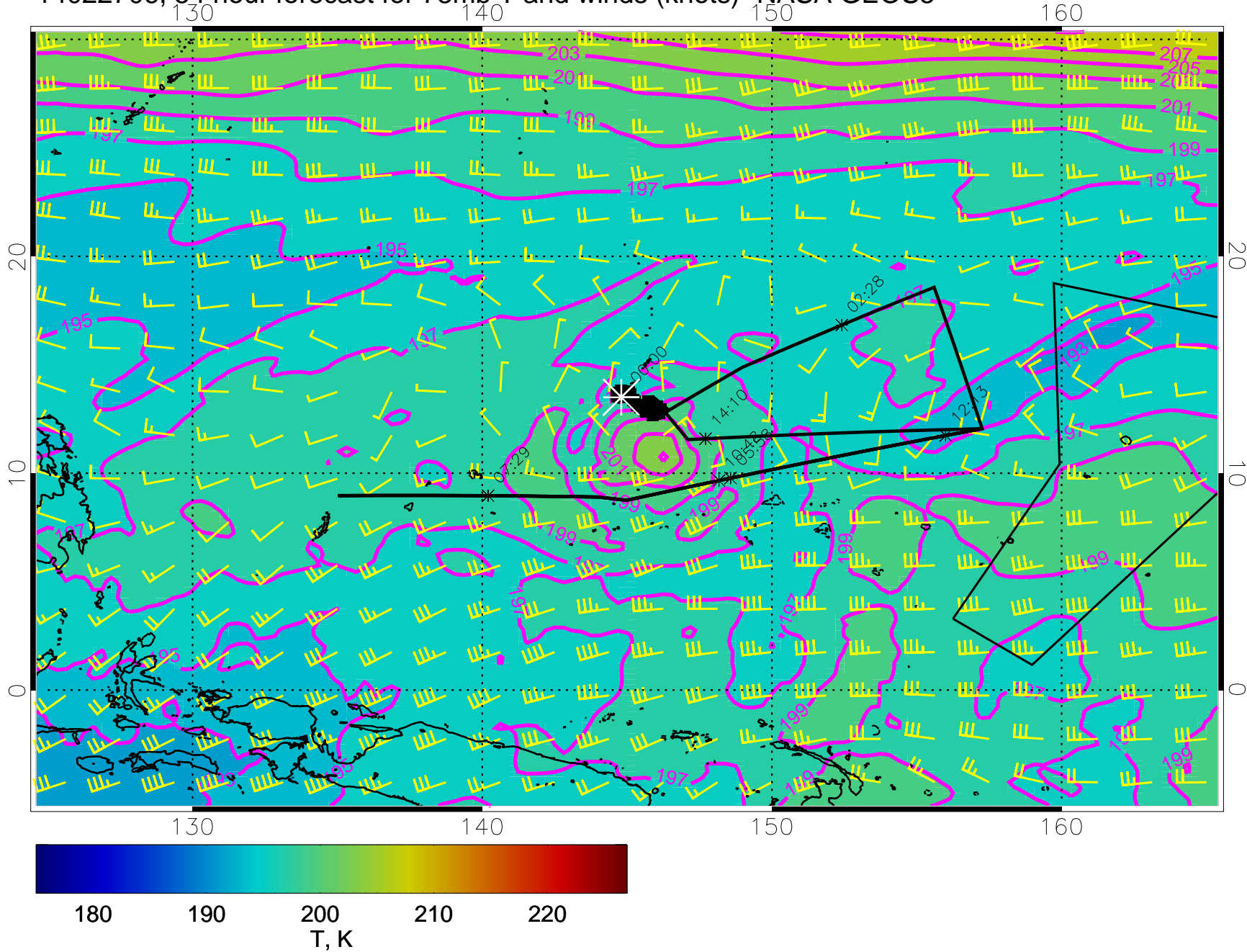


14022700, 48 hour forecast for 73mb T and winds (knots)- NASA GEOS5

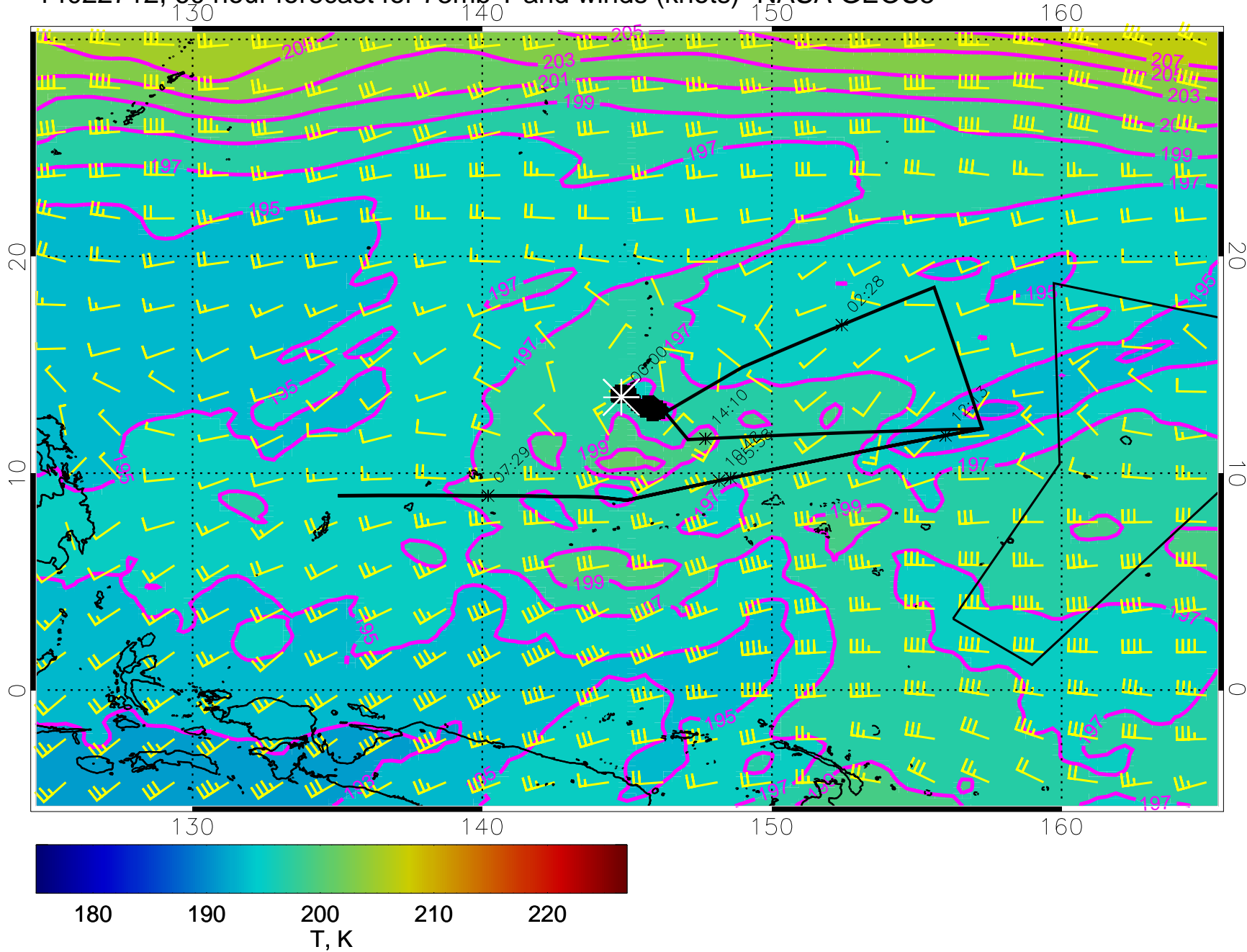




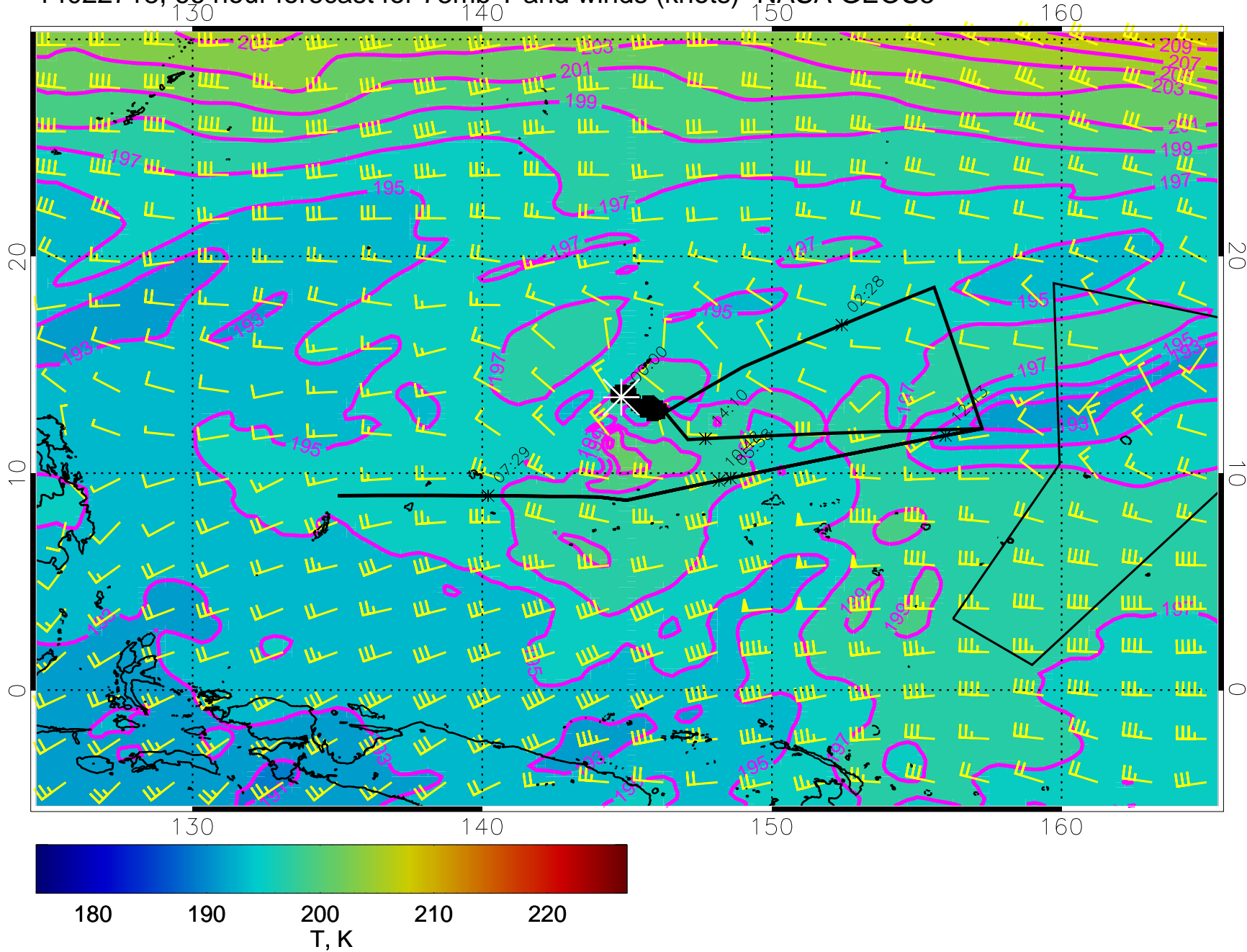
14022706, 54 hour forecast for 73mb T and winds (knots)- NASA GEOS5



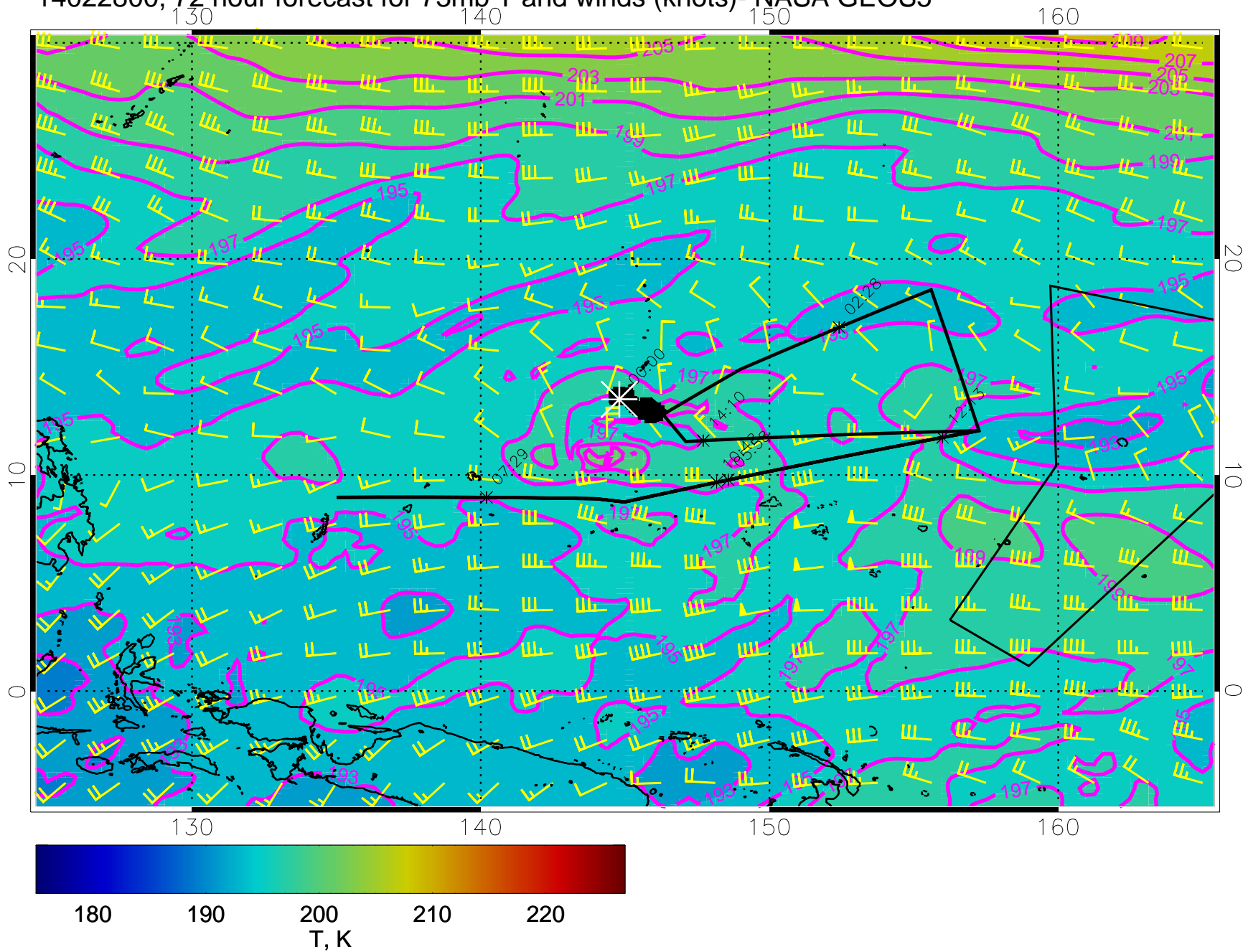
14022712, 60 hour forecast for 73mb T and winds (knots)- NASA GEOS5



14022718, 66 hour forecast for 73mb T and winds (knots)- NASA GEOS5

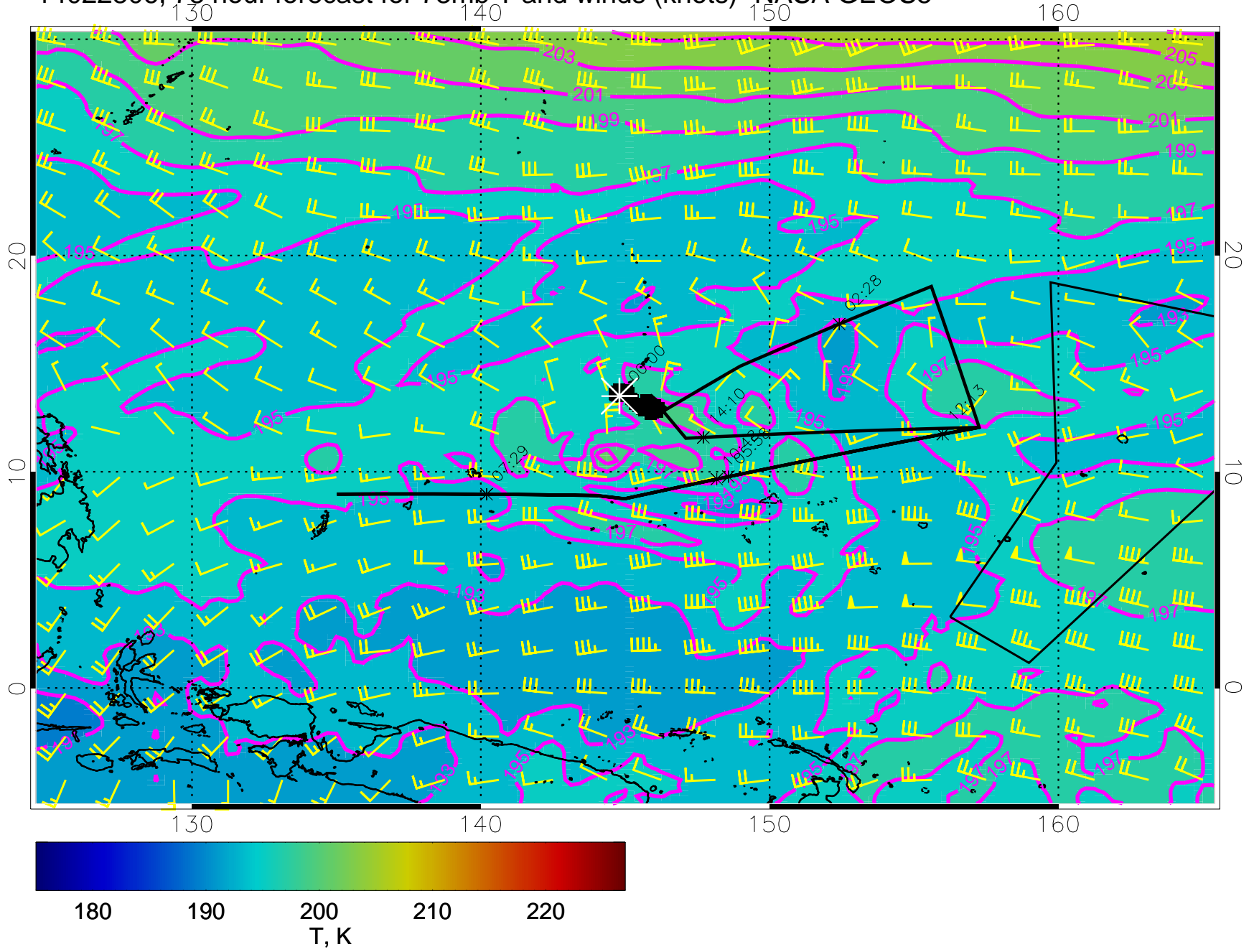


14022800, 72 hour forecast for 73mb T and winds (knots)- NASA GEOS5

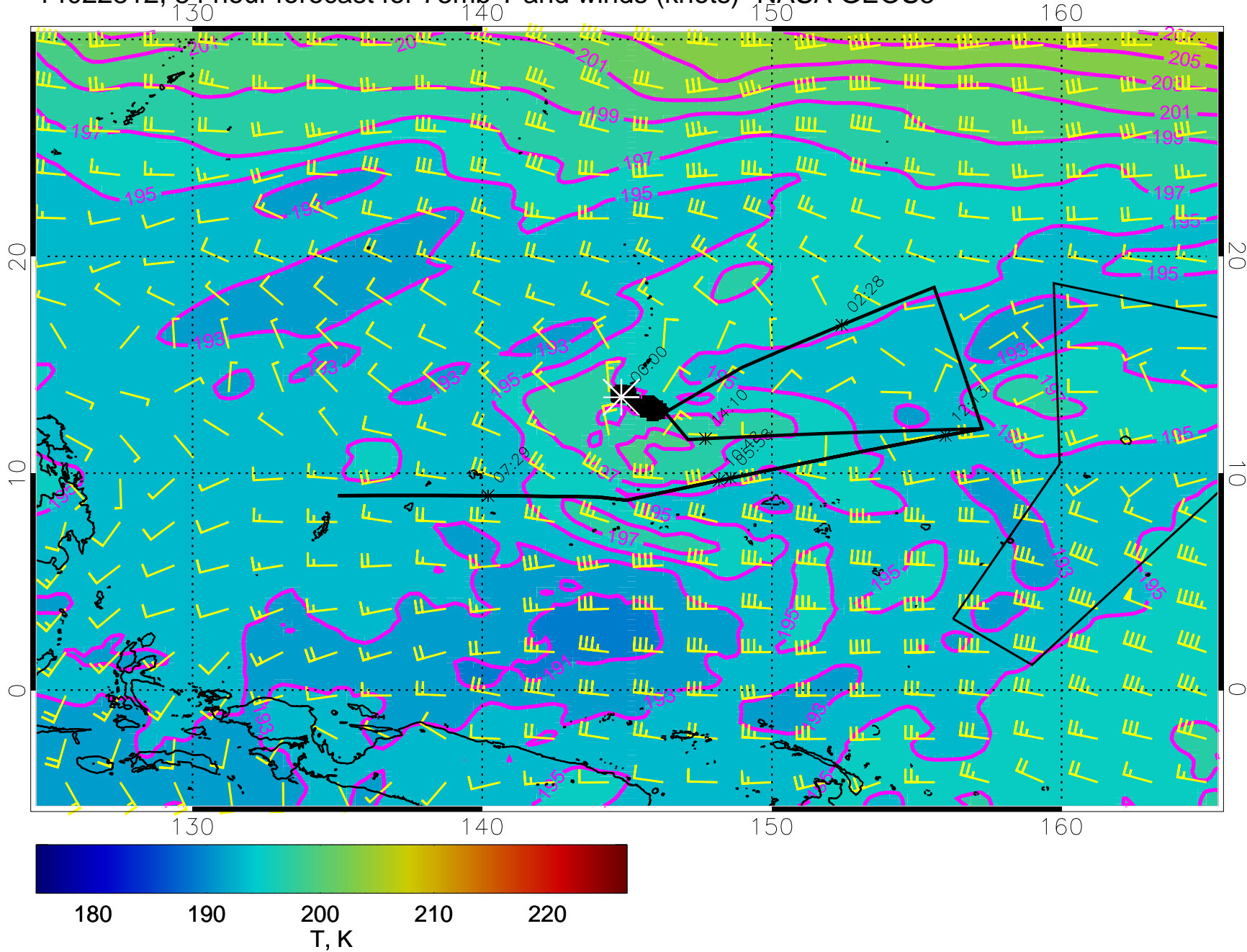




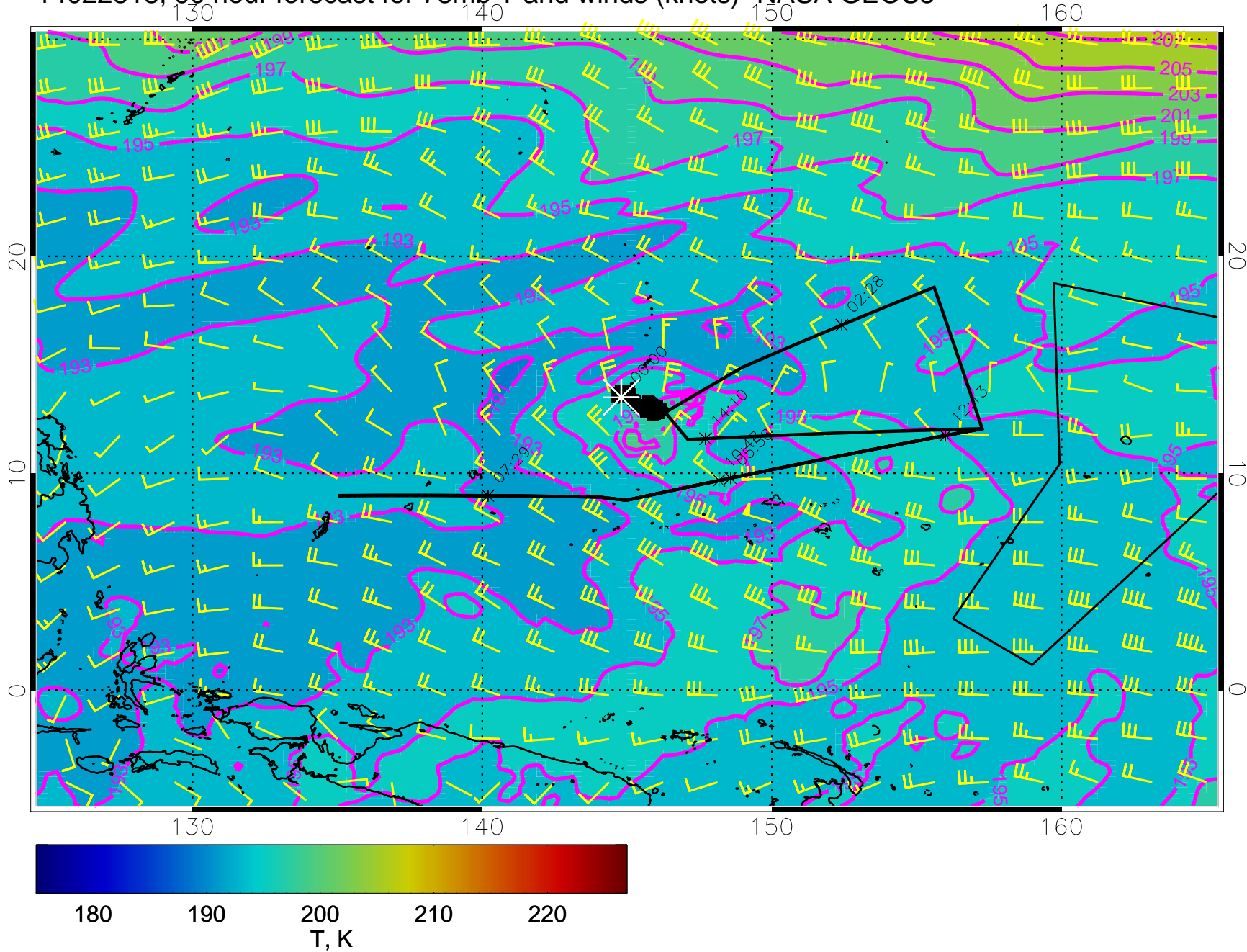
14022806, 78 hour forecast for 73mb T and winds (knots)- NASA GEOS5



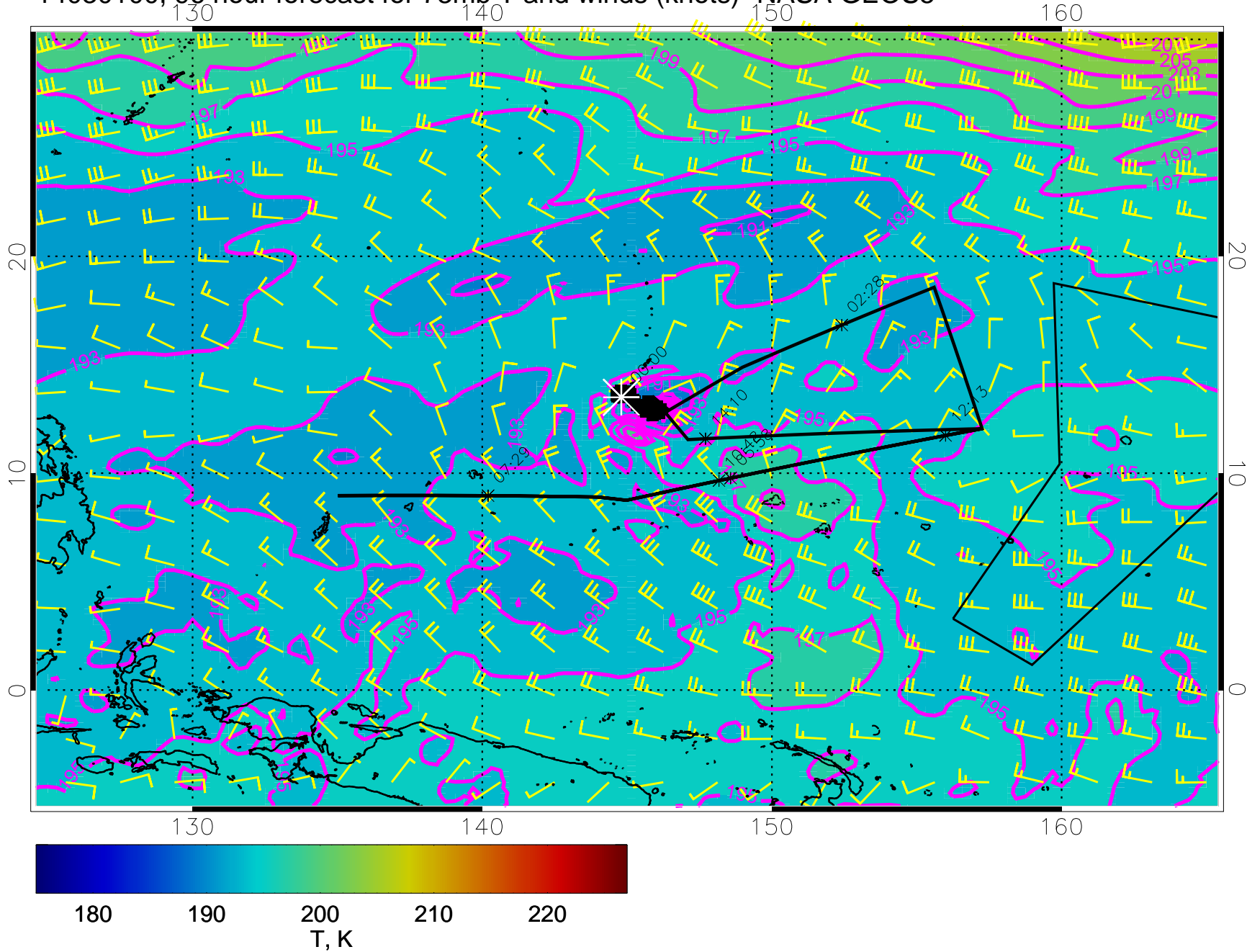
14022812, 84 hour forecast for 73mb T and winds (knots)- NASA GEOS5



14022818, 90 hour forecast for 73mb T and winds (knots)- NASA GEOS5

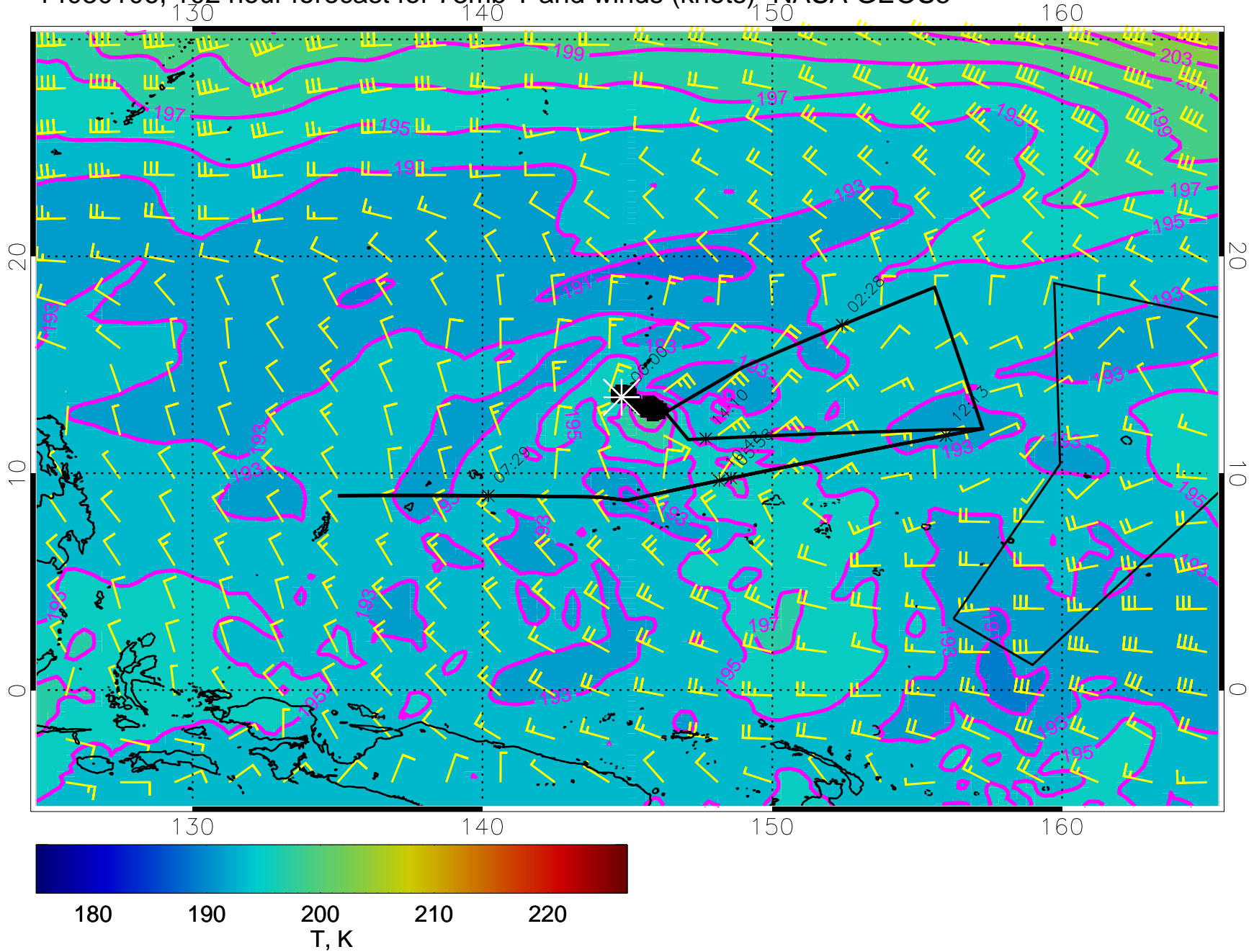


14030100, 96 hour forecast for 73mb T and winds (knots)- NASA GEOS5

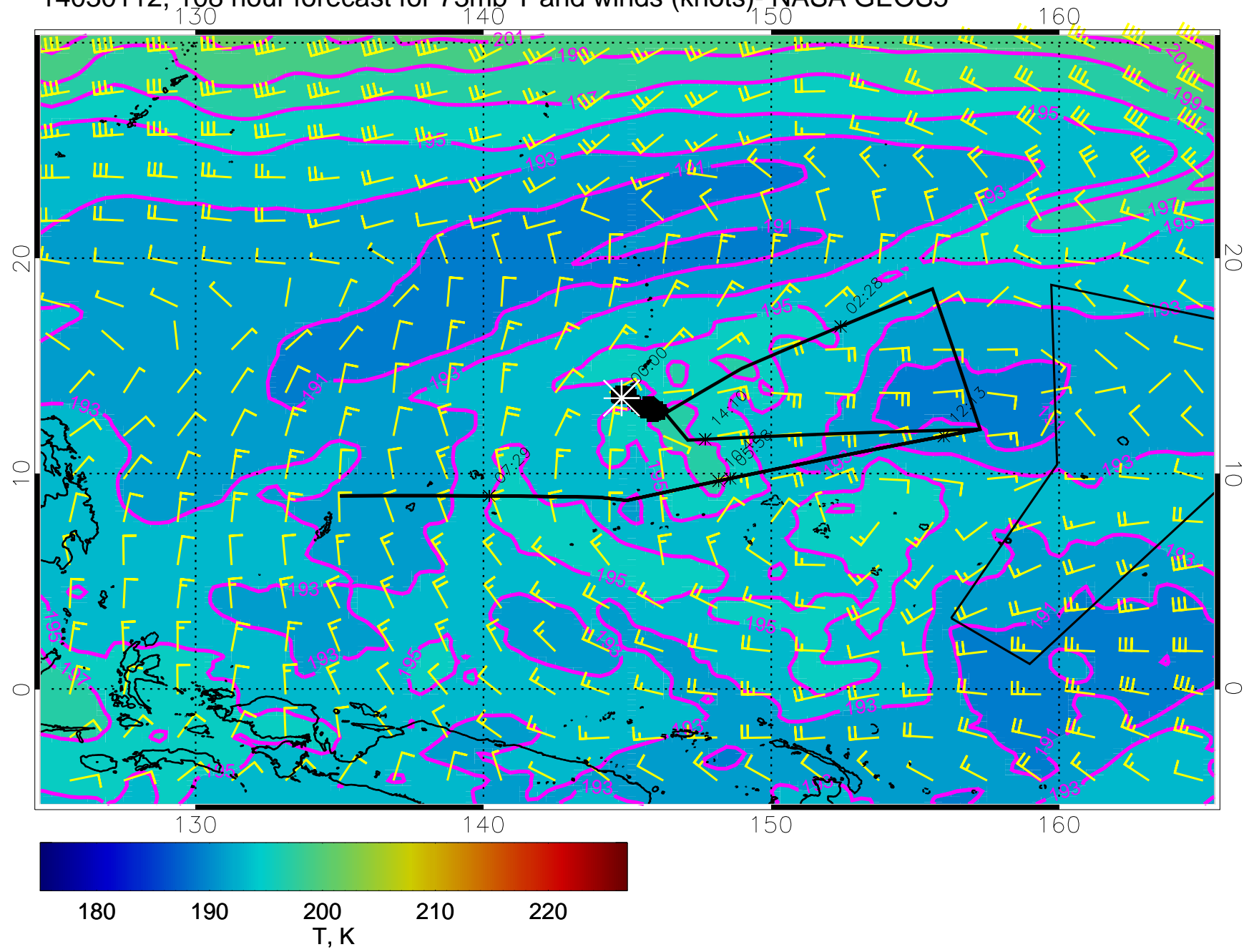




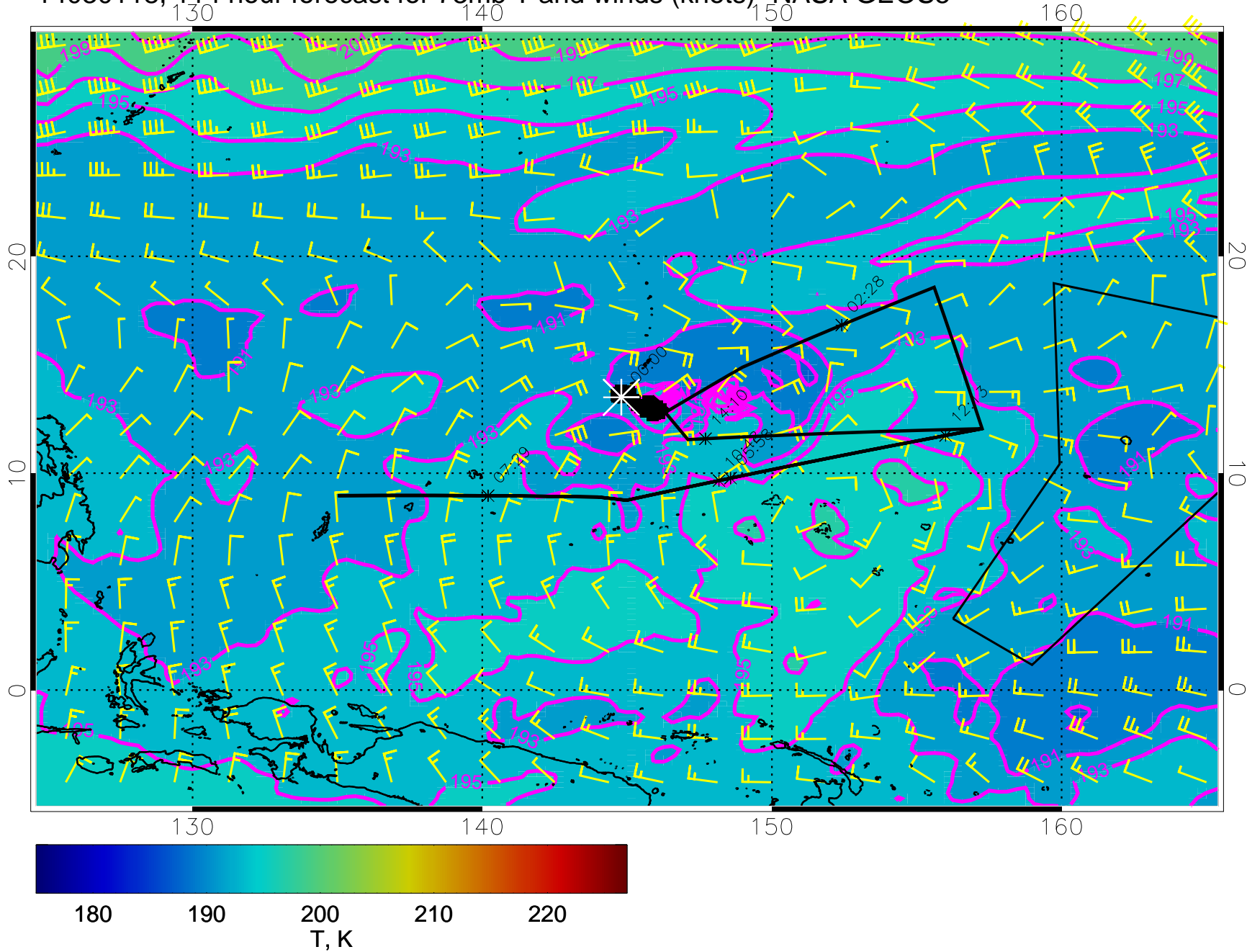
14030106, 102 hour forecast for 73mb T and winds (knots)- NASA GEOS5



14030112, 108 hour forecast for 73mb T and winds (knots)- NASA GEOS5



14030118, 114 hour forecast for 73mb T and winds (knots)- NASA GEOS5



14030200, 120 hour forecast for 73mb T and winds (knots)- NASA GEOS5

