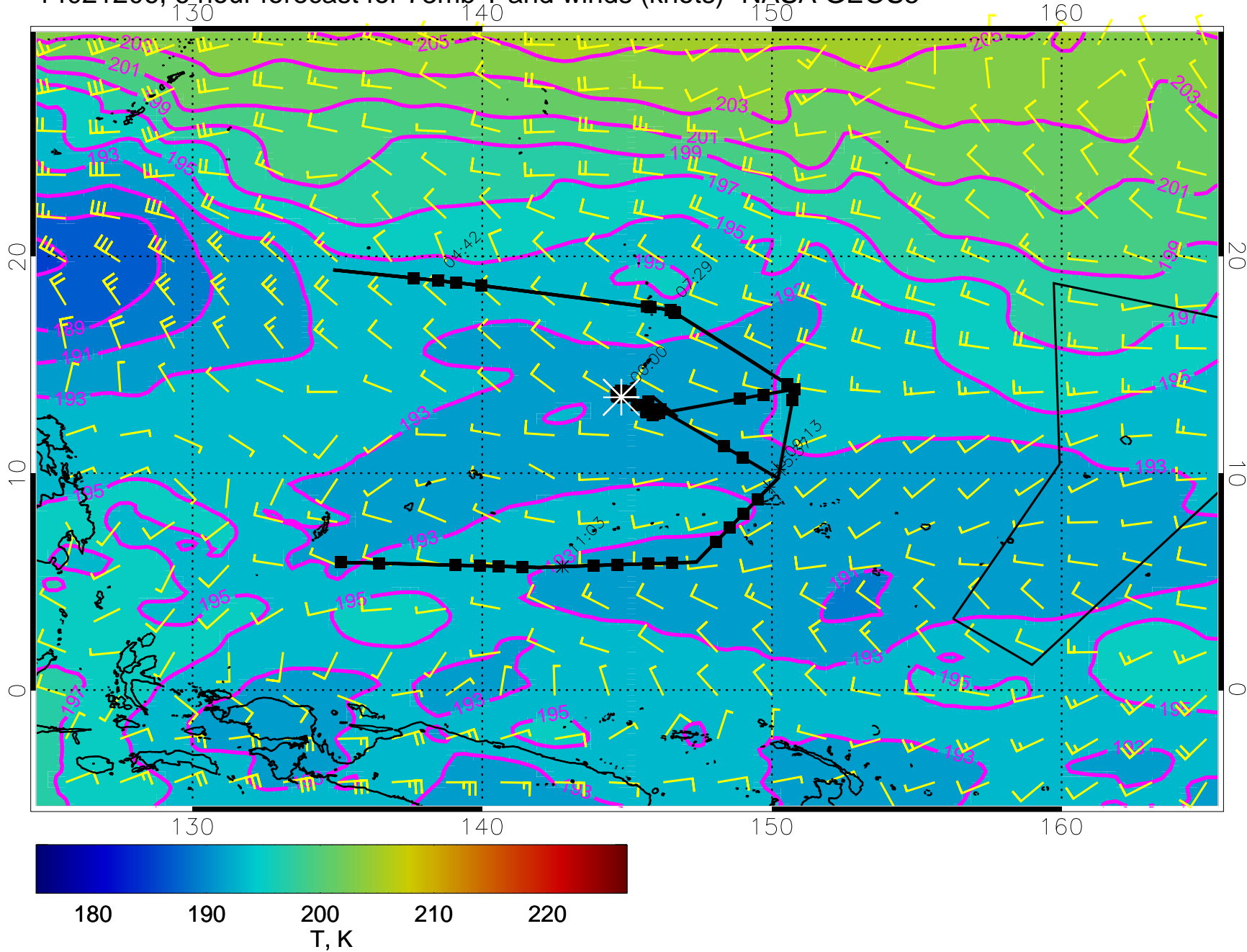
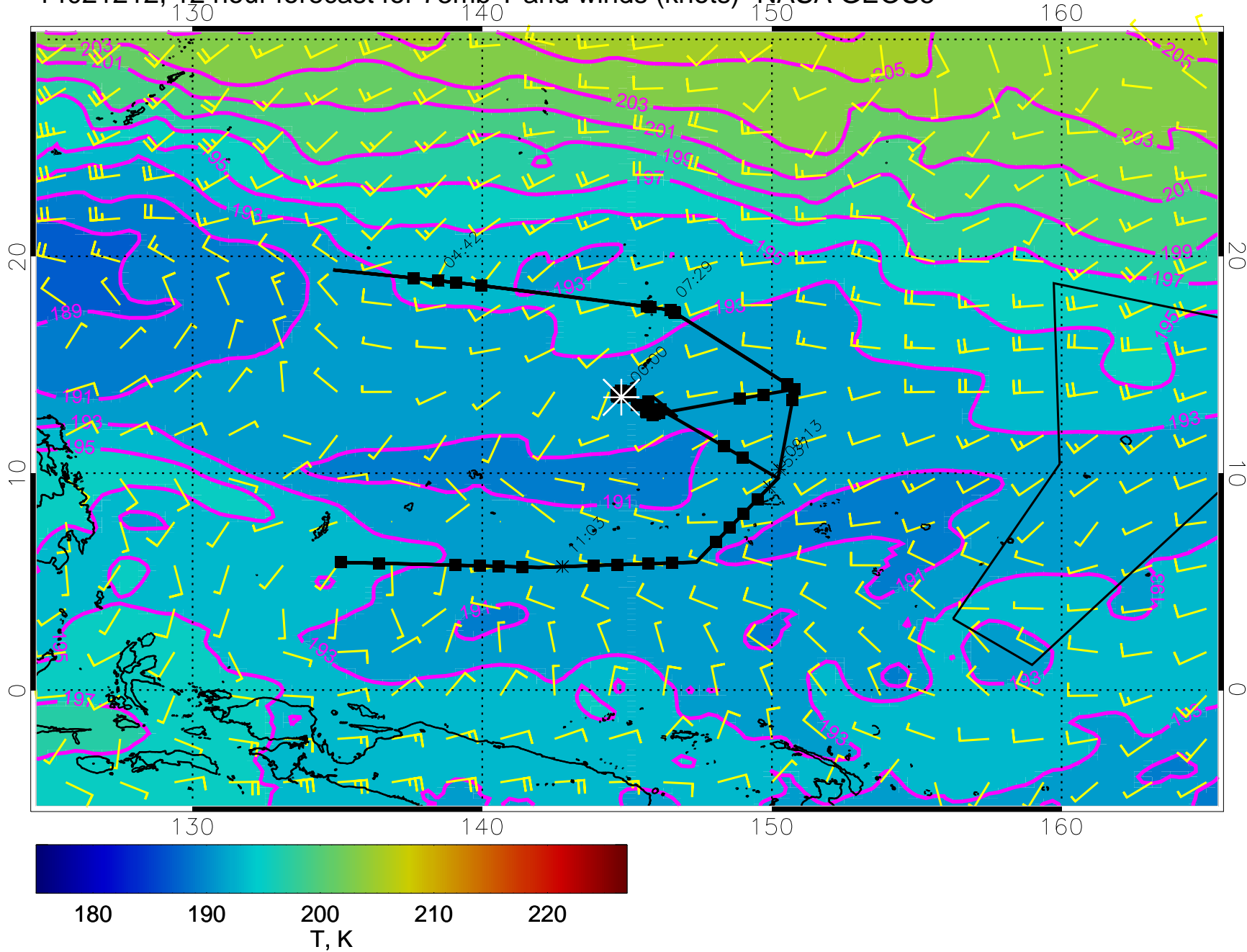


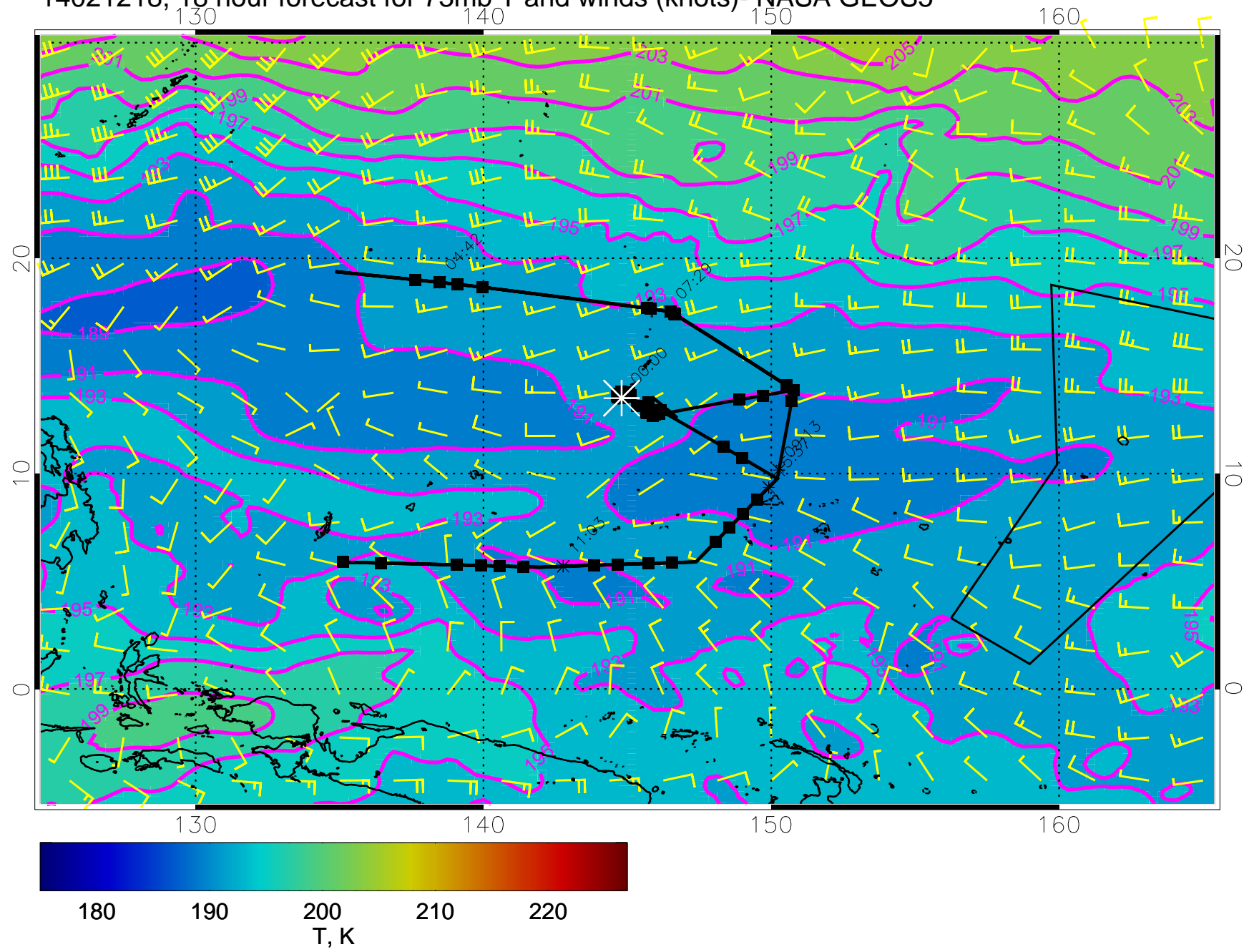
14021206, 6 hour forecast for 73mb T and winds (knots)- NASA GEOS5



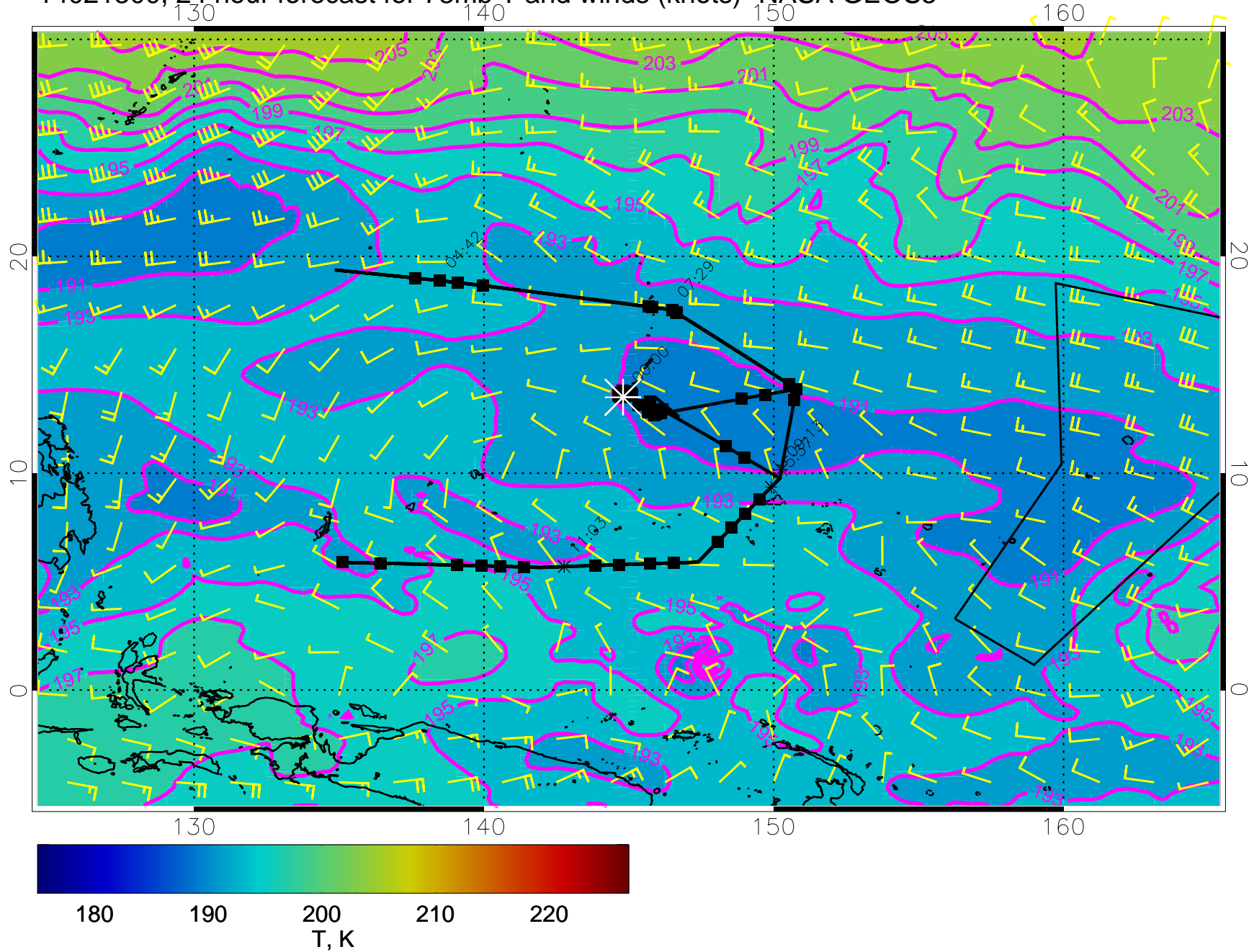
14021212, 12 hour forecast for 73mb T and winds (knots)- NASA GEOS5



14021218, 18 hour forecast for 73mb T and winds (knots)- NASA GEOS5

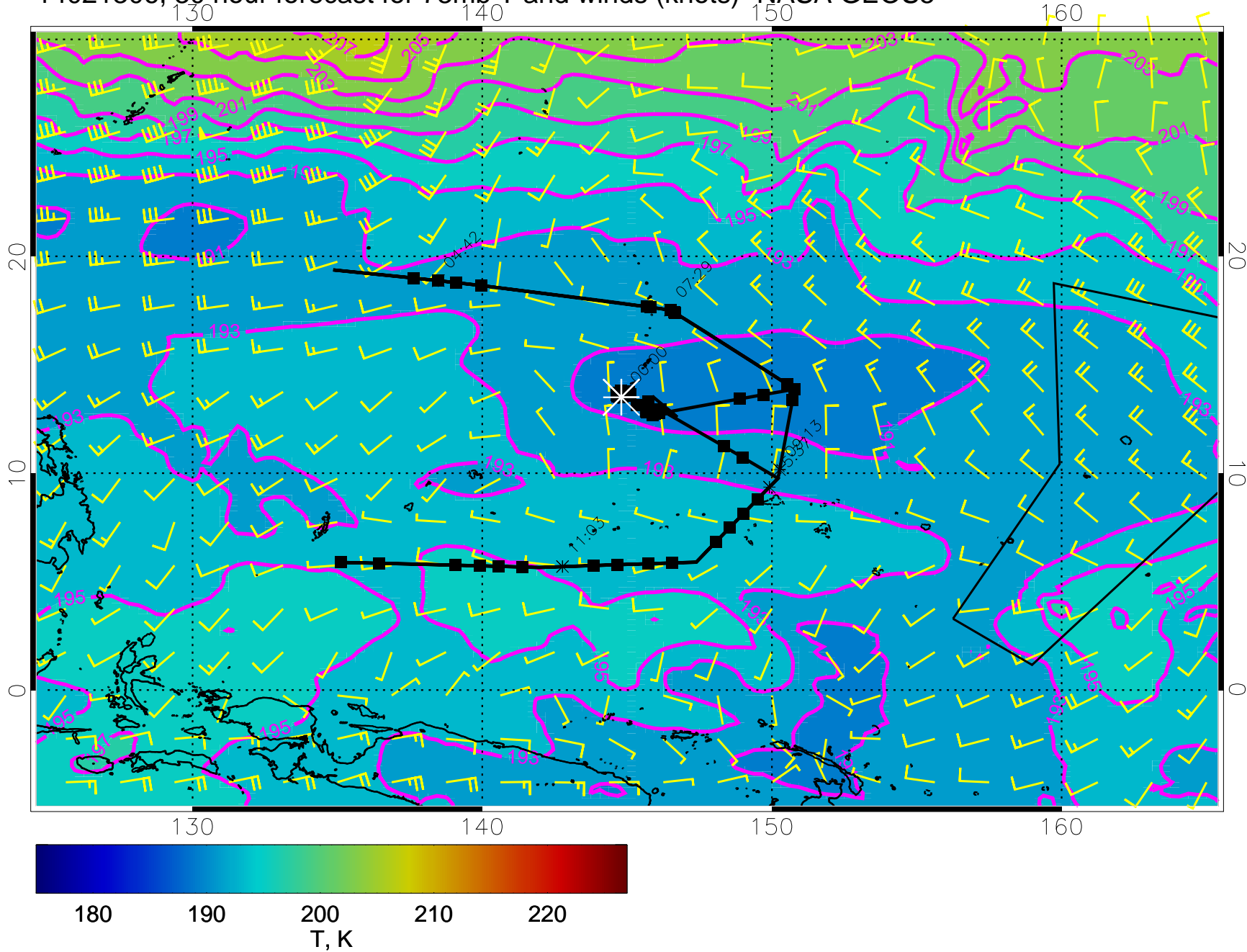


14021300, 24 hour forecast for 73mb T and winds (knots)- NASA GEOS5

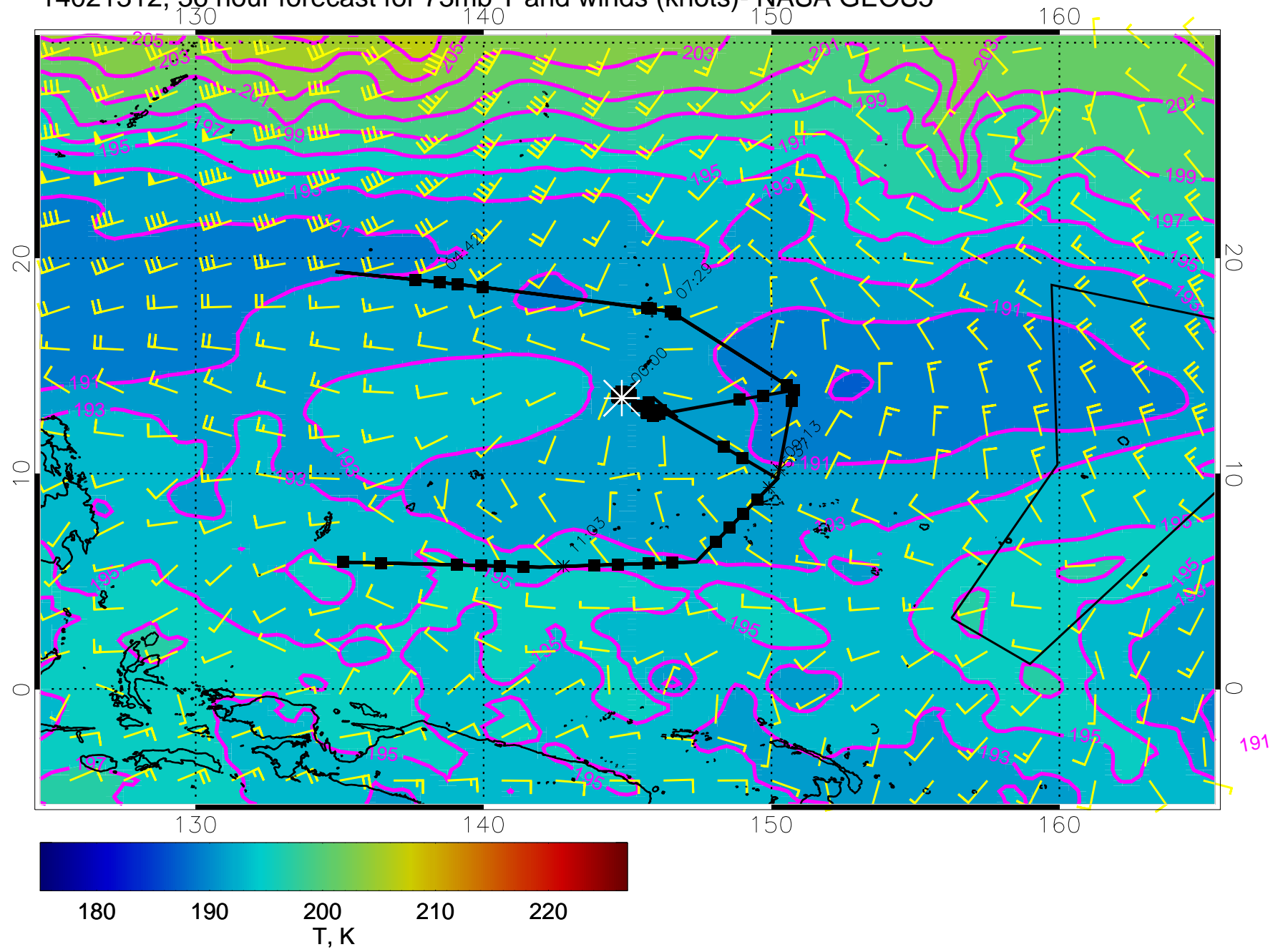




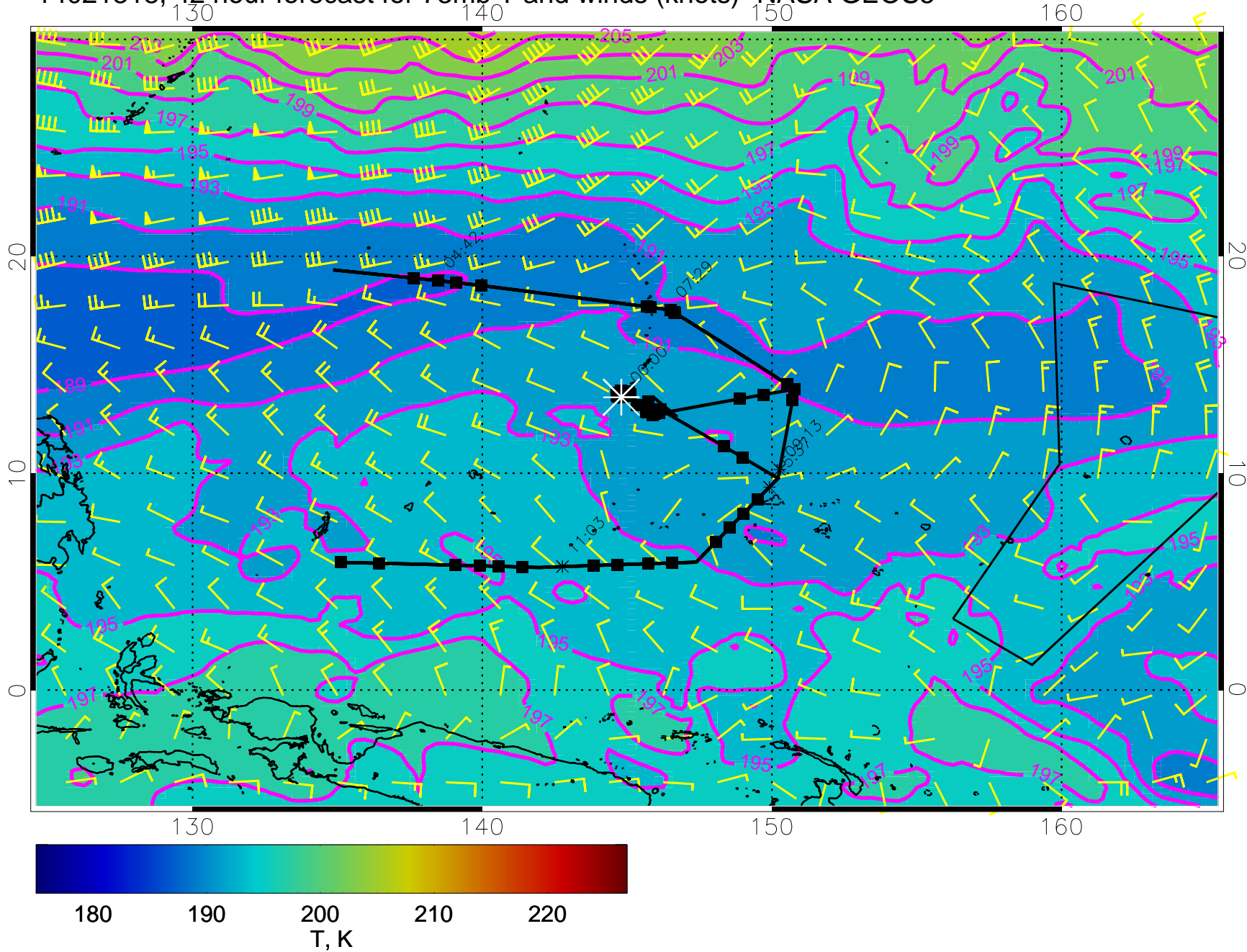
14021306, 30 hour forecast for 73mb T and winds (knots)- NASA GEOS5



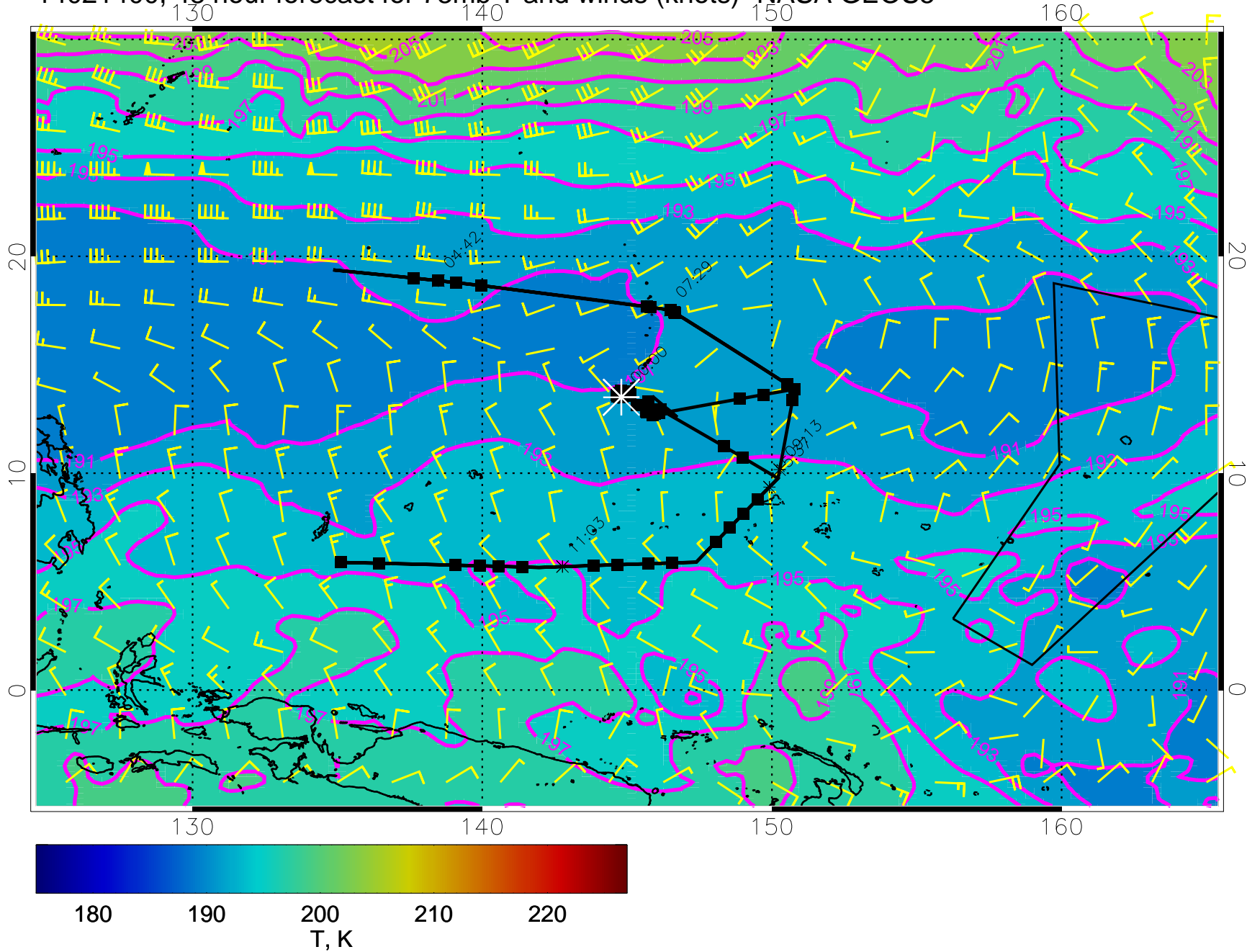
14021312, 36 hour forecast for 73mb T and winds (knots)- NASA GEOS5



14021318, 42 hour forecast for 73mb T and winds (knots)- NASA GEOS5

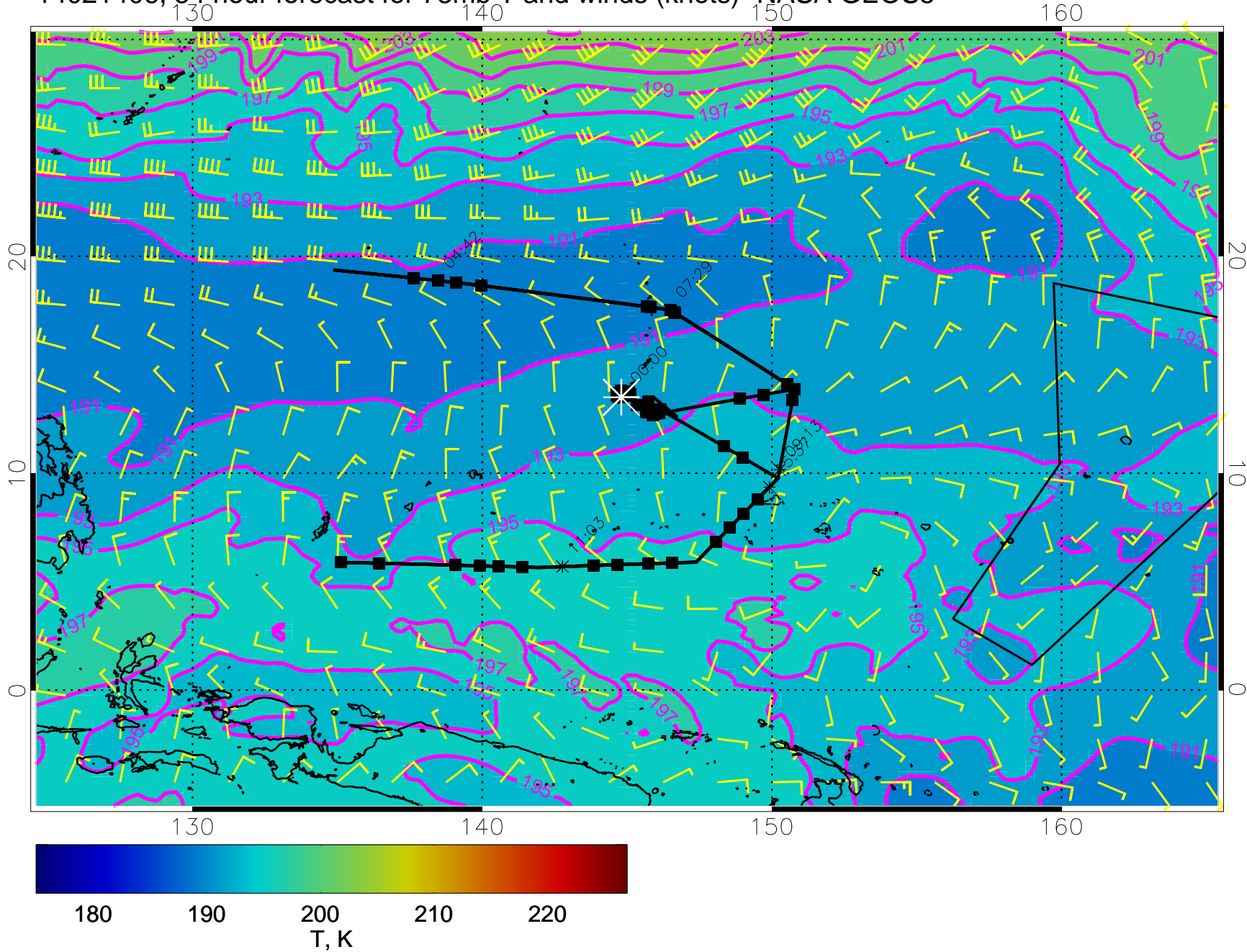


14021400, 48 hour forecast for 73mb T and winds (knots)- NASA GEOS5



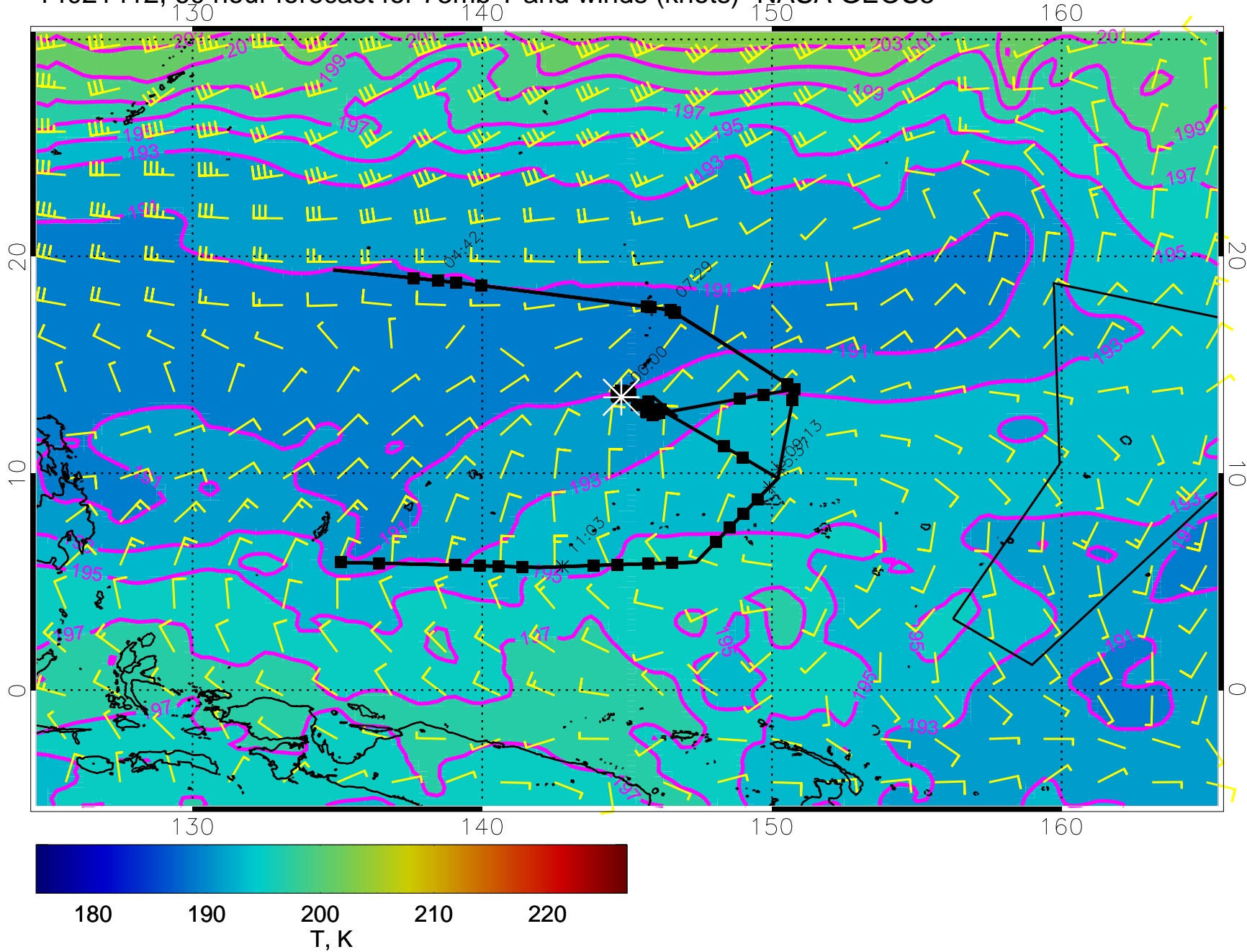


14021406, 54 hour forecast for 73mb T and winds (knots)- NASA GEOS5

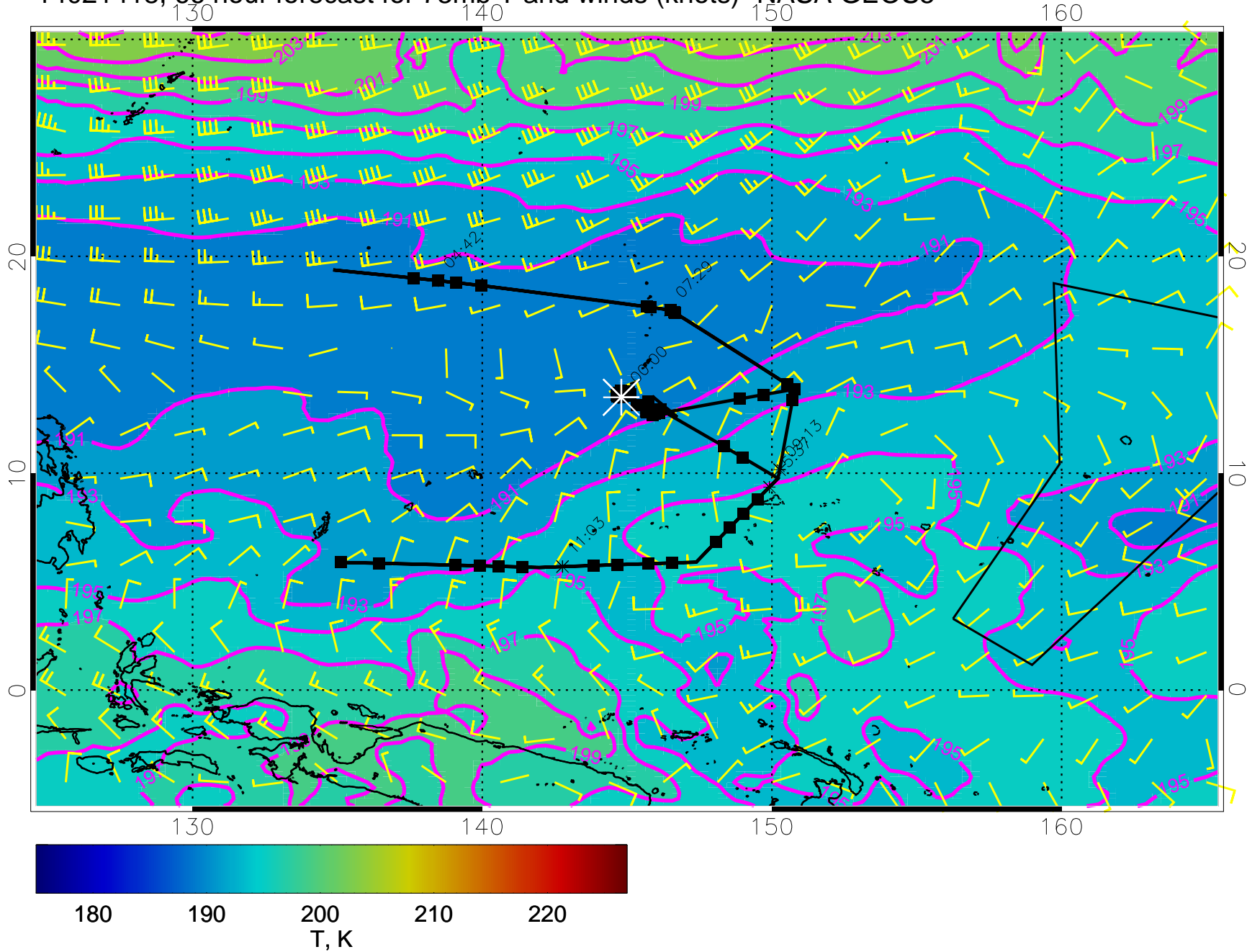




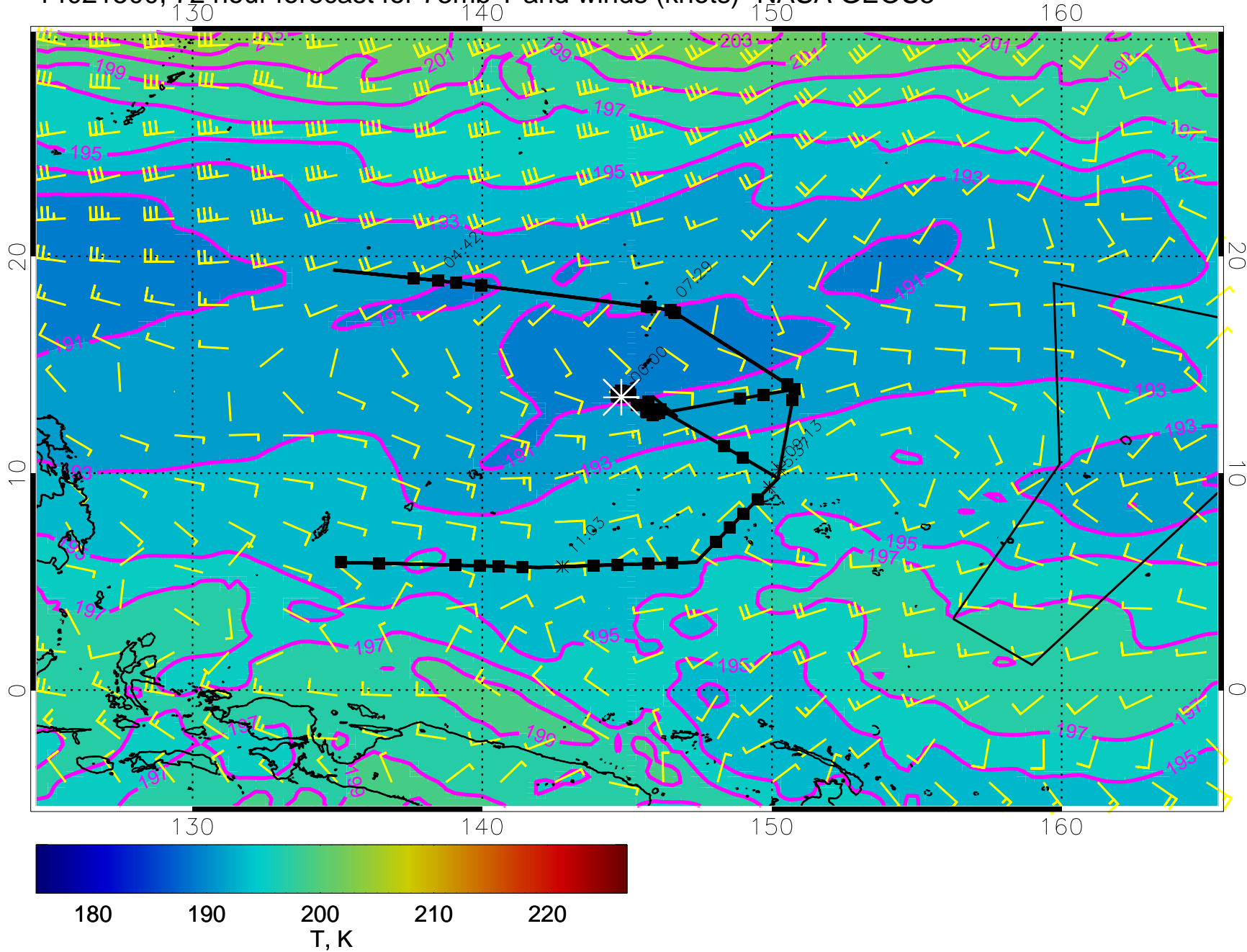
14021412, 60 hour forecast for 73mb T and winds (knots)- NASA GEOS5



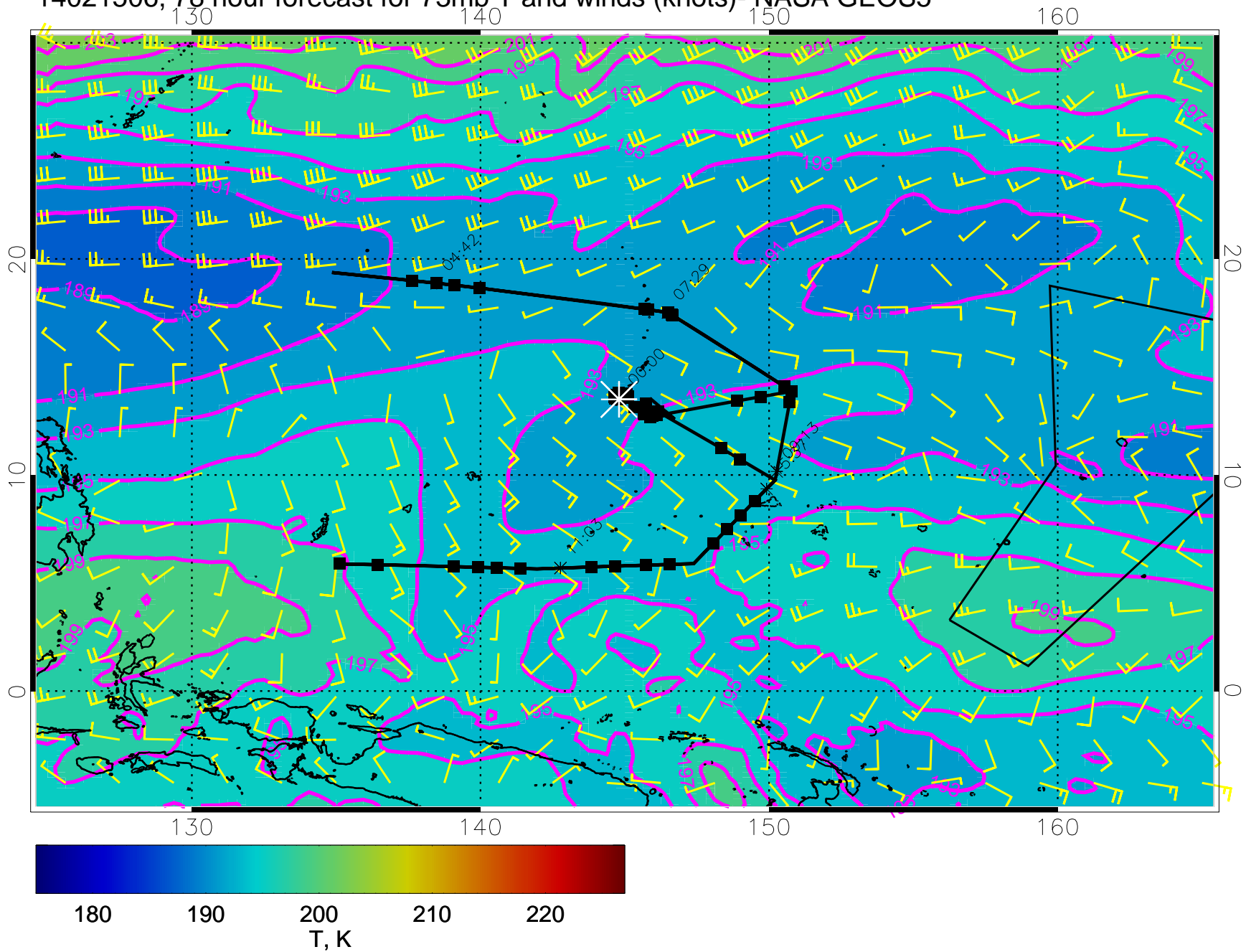
14021418, 66 hour forecast for 73mb T and winds (knots)- NASA GEOS5



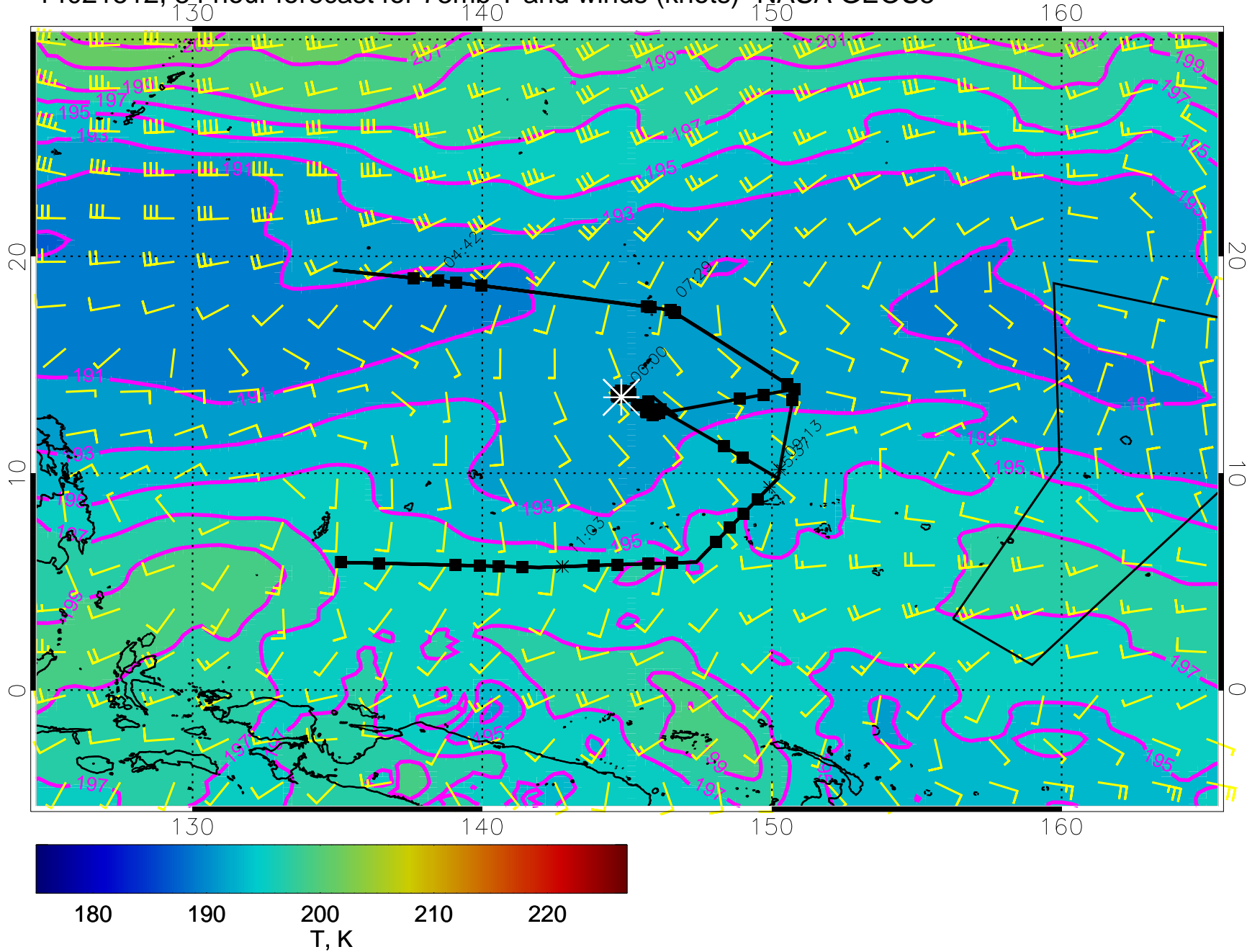
14021500, 72 hour forecast for 73mb T and winds (knots)- NASA GEOS5



14021506, 78 hour forecast for 73mb T and winds (knots)- NASA GEOS5

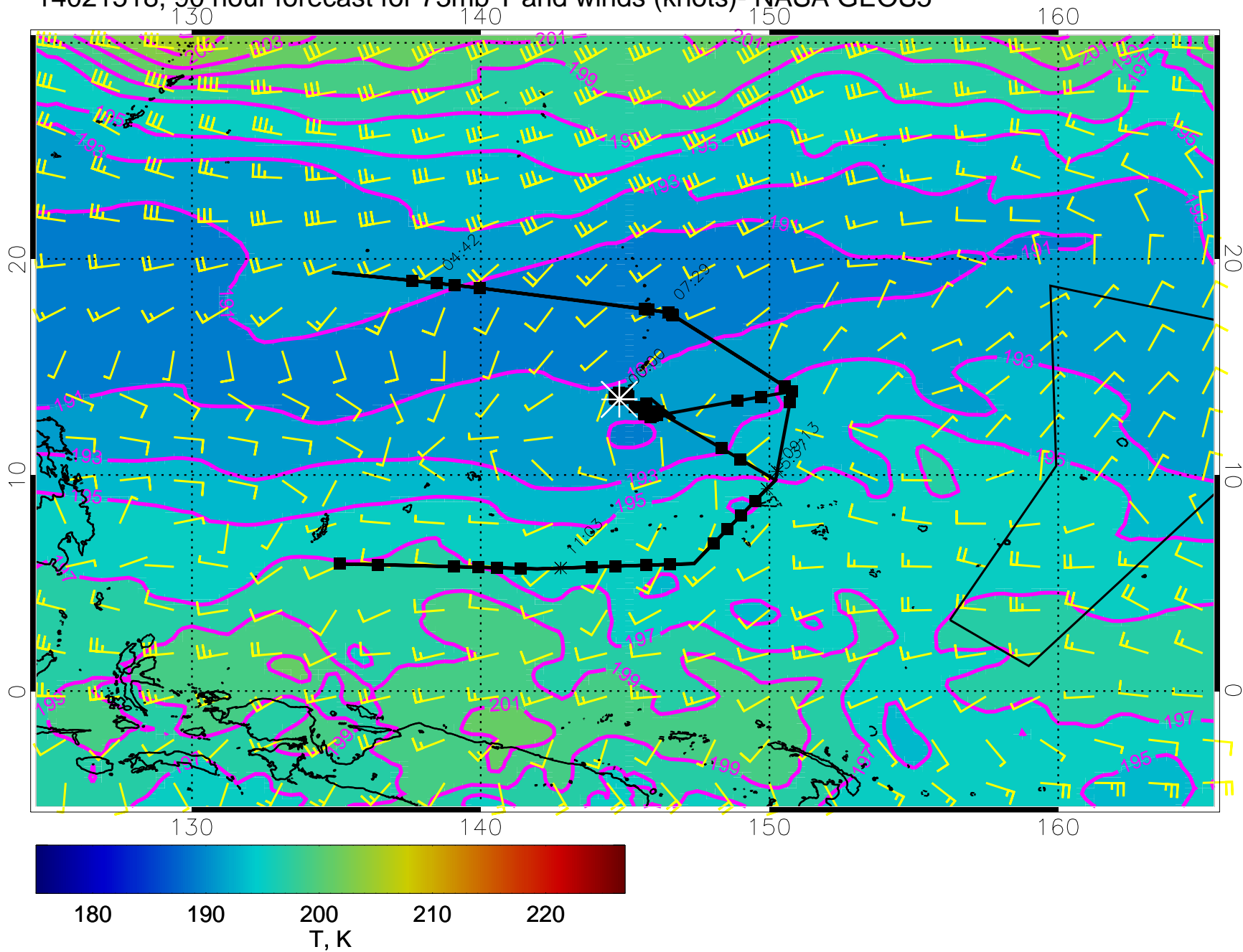


14021512, 84 hour forecast for 73mb T and winds (knots)- NASA GEOS5

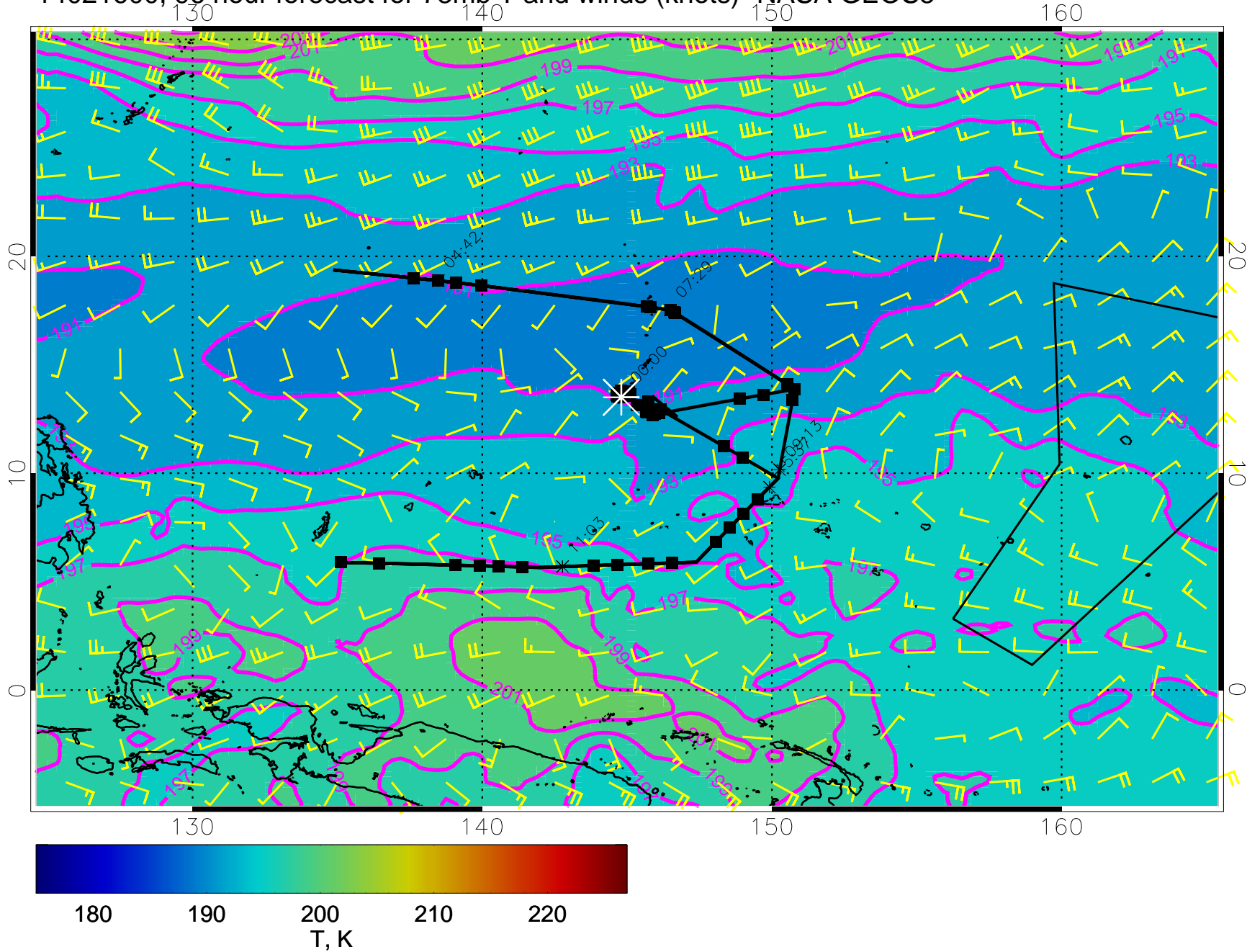




14021518, 90 hour forecast for 73mb T and winds (knots)- NASA GEOS5

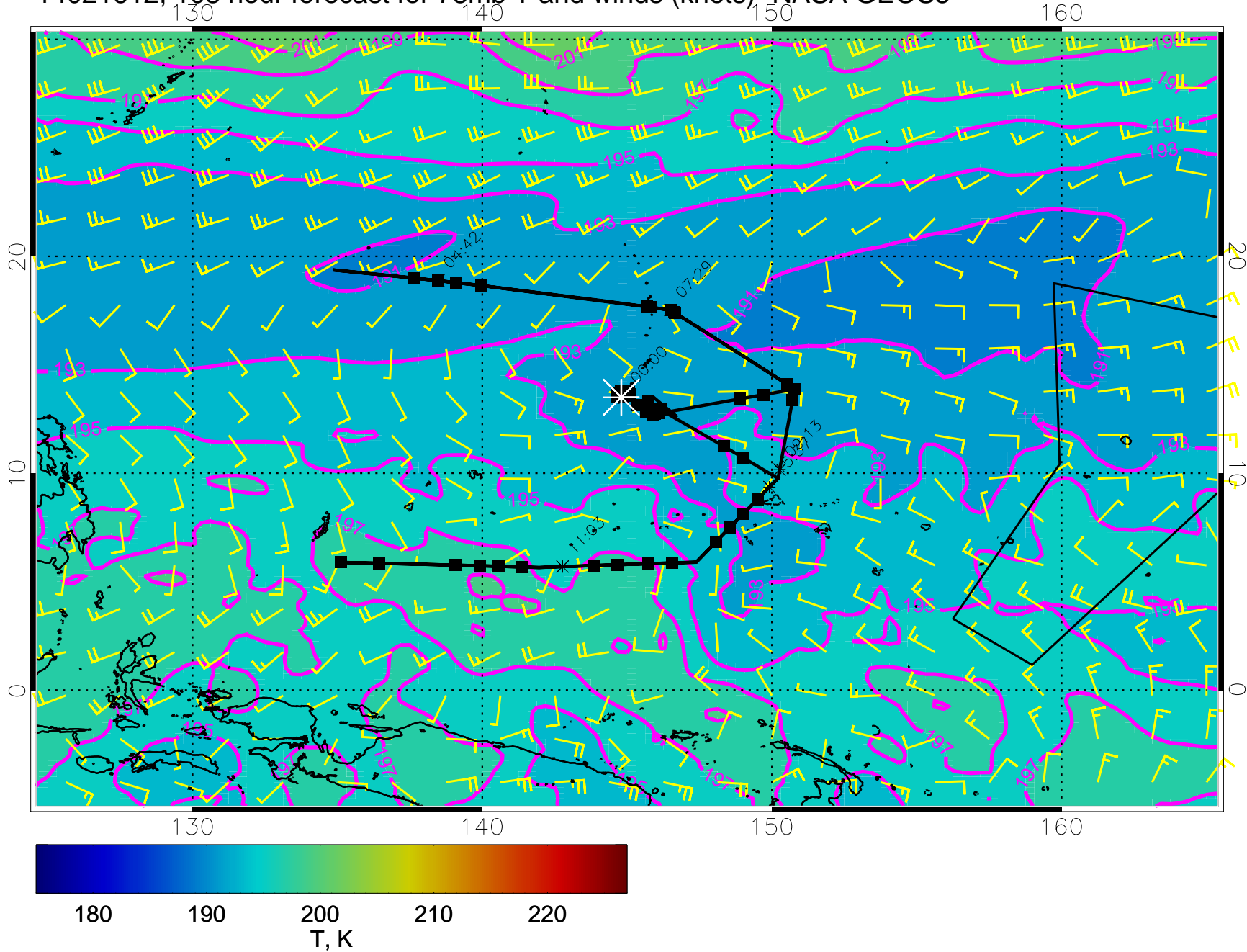


14021600, 96 hour forecast for 73mb T and winds (knots)- NASA GEOS5

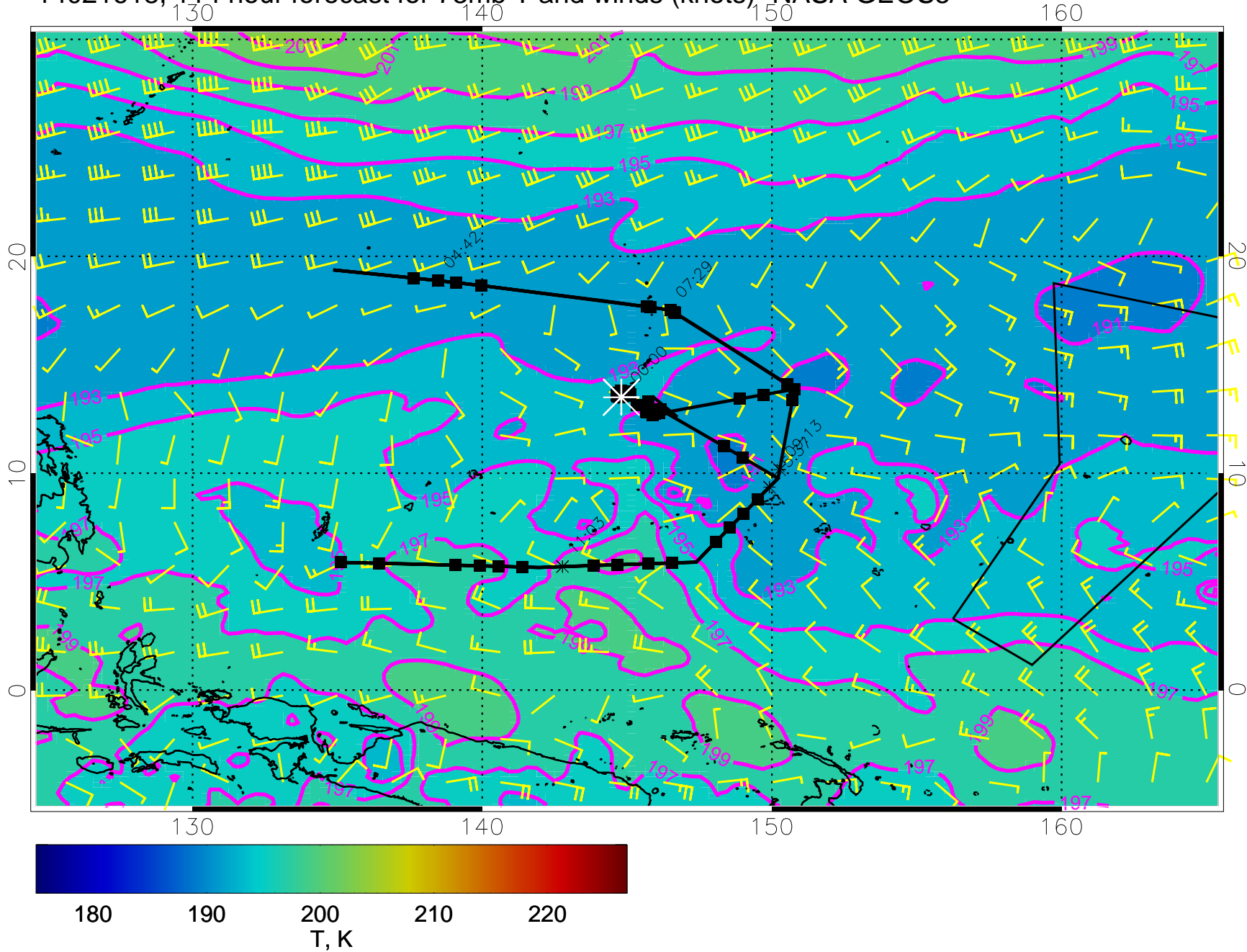




14021612, 108 hour forecast for 73mb T and winds (knots)- NASA GEOS5



14021618, 114 hour forecast for 73mb T and winds (knots)- NASA GEOS5





14021700, 120 hour forecast for 73mb T and winds (knots)- NASA GEOS5

