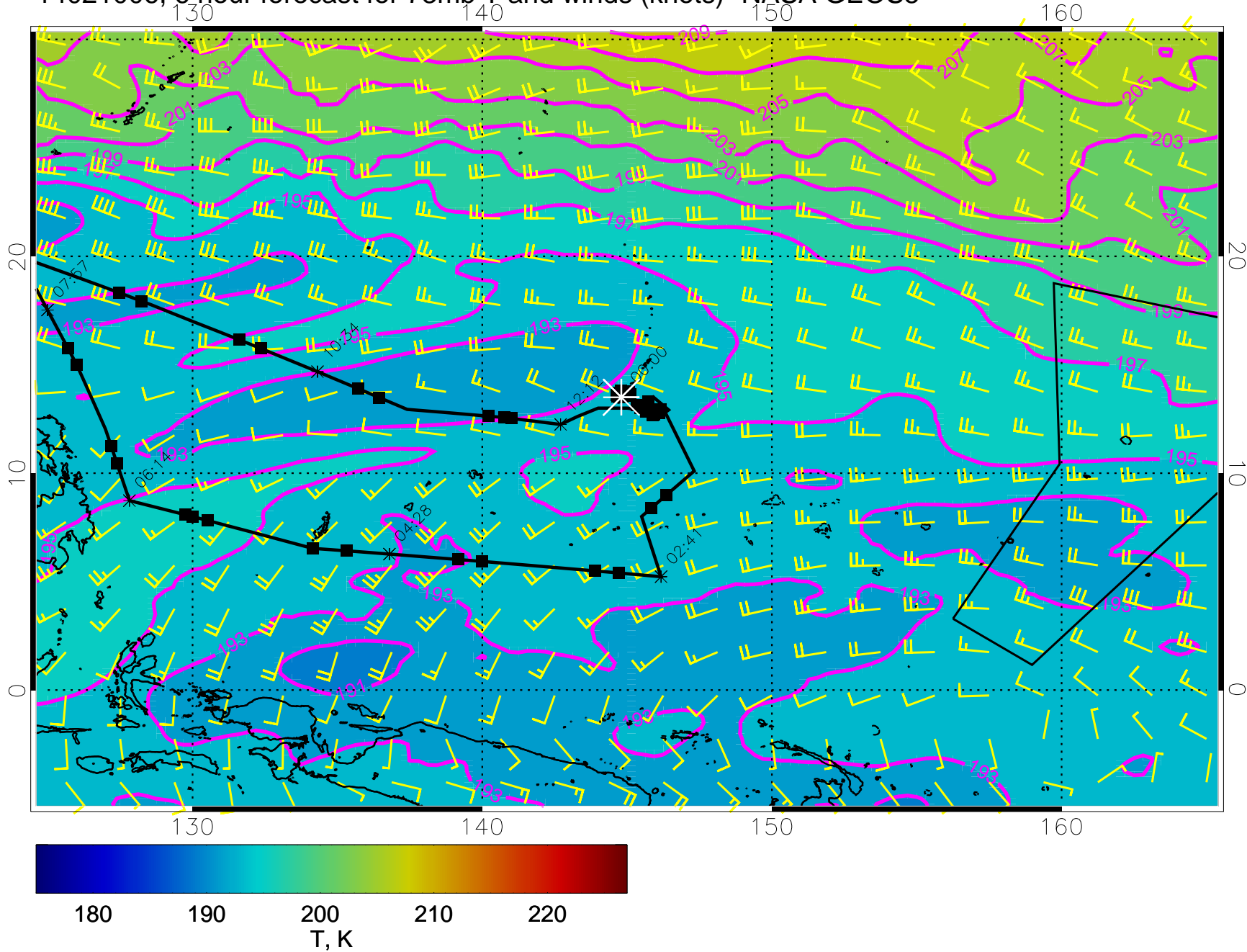
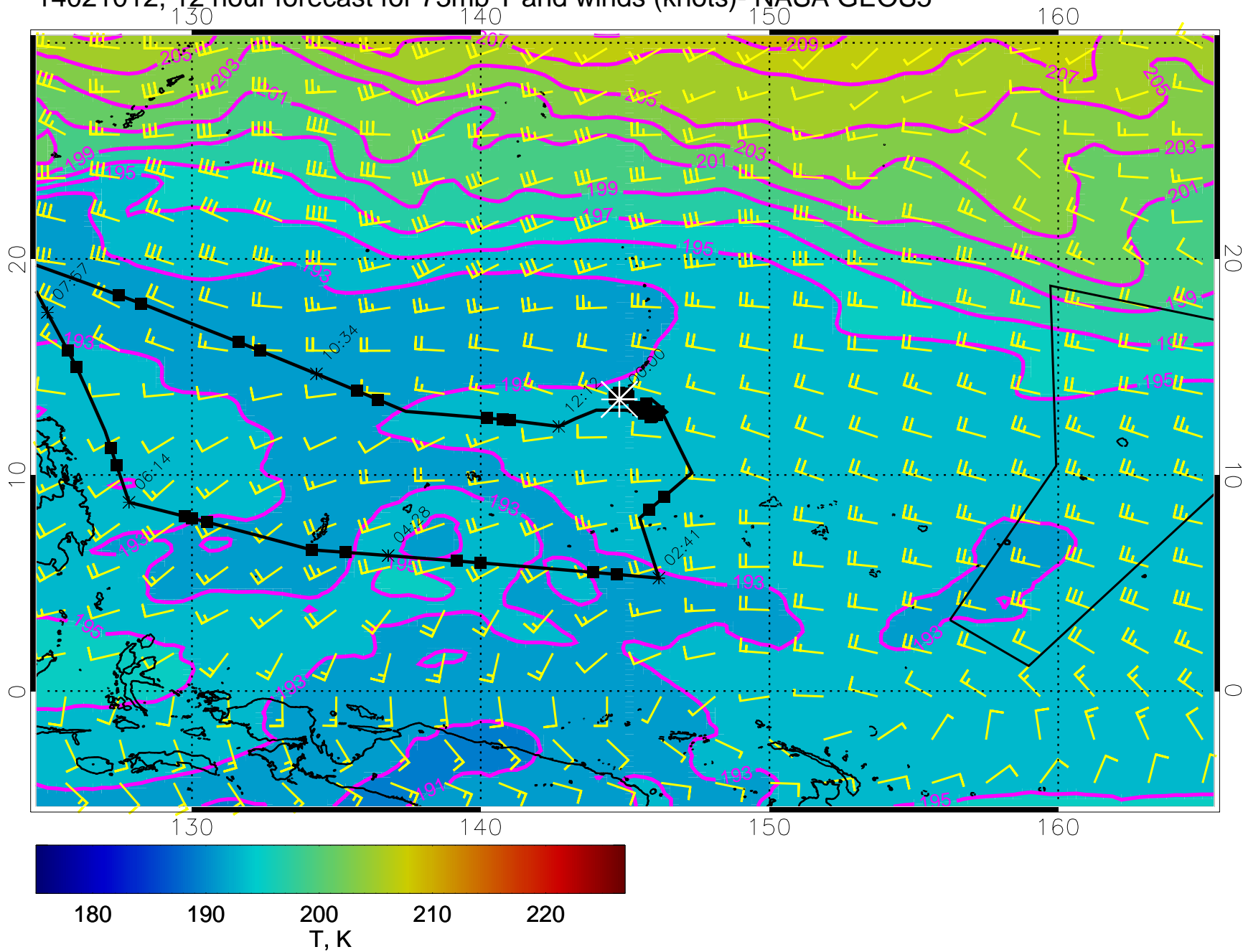


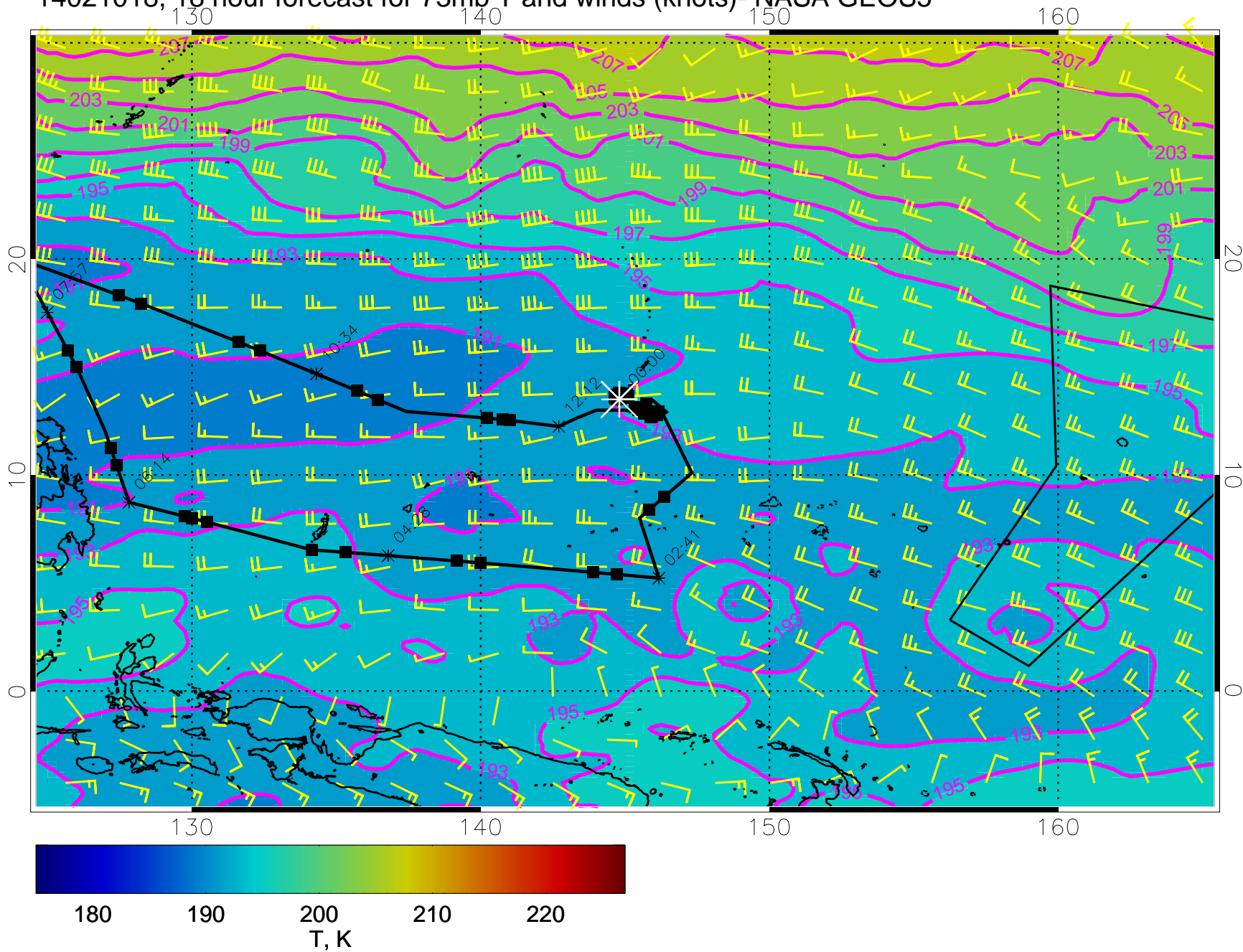
14021006, 6 hour forecast for 73mb T and winds (knots)- NASA GEOS5



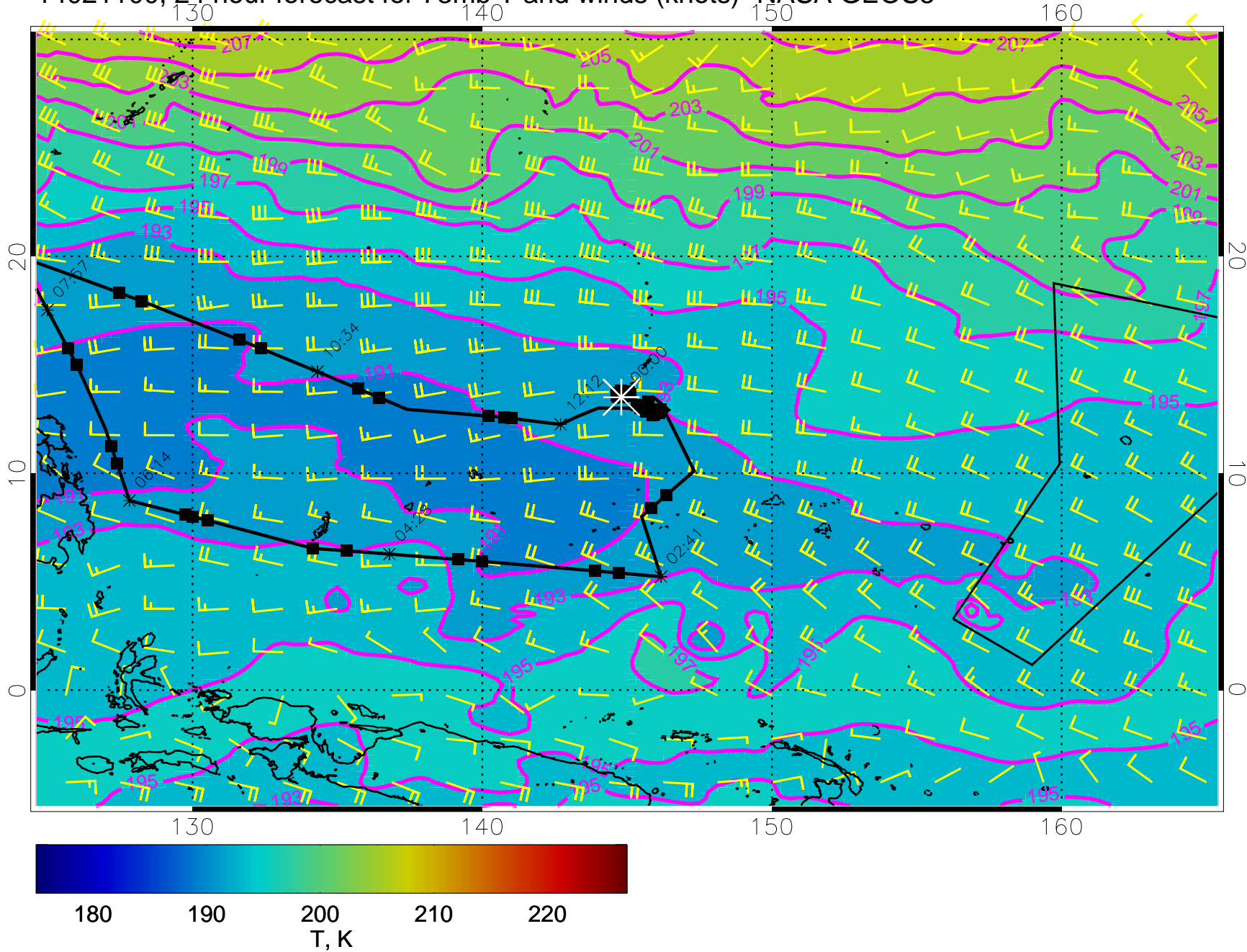
14021012, 12 hour forecast for 73mb T and winds (knots)- NASA GEOS5



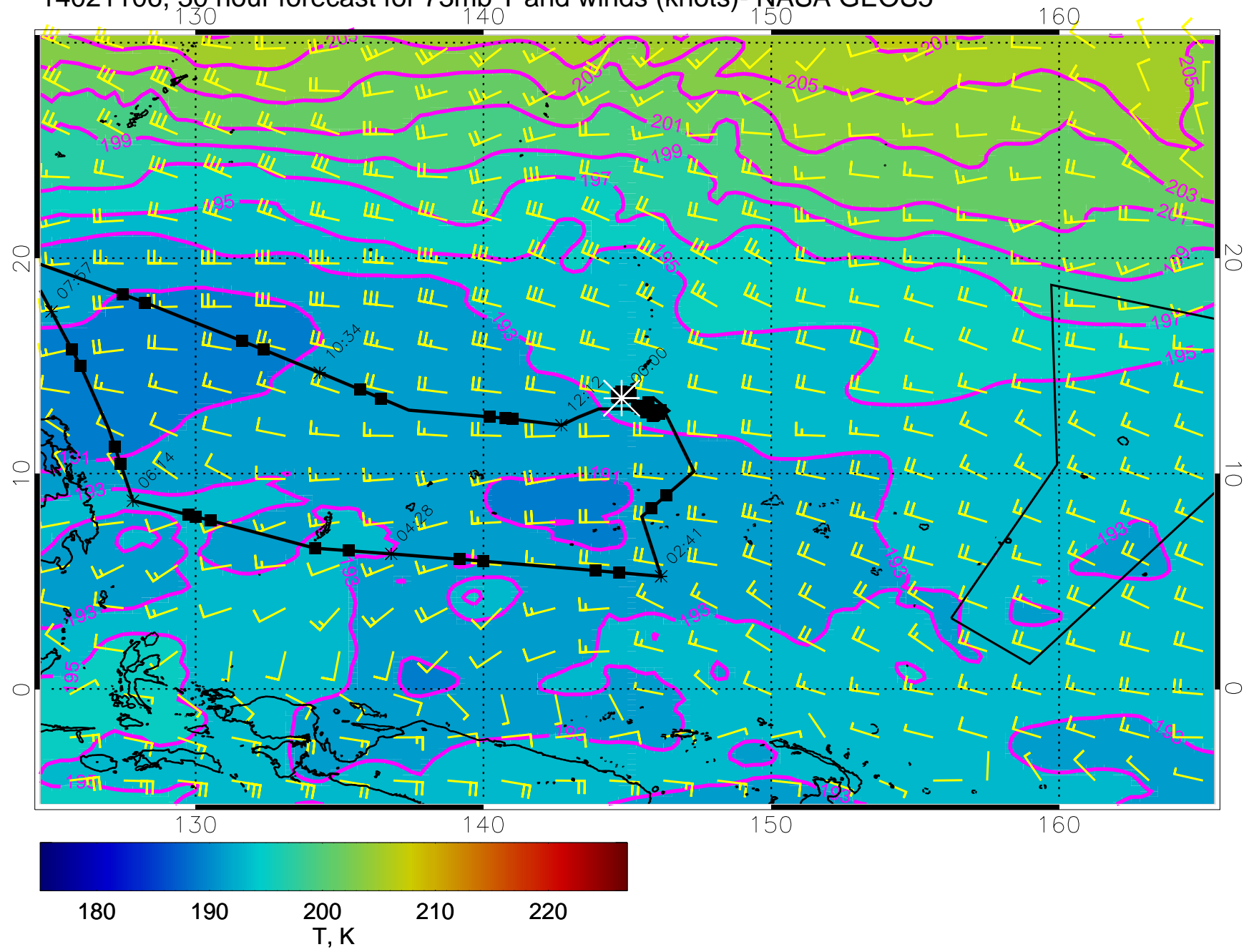
14021018, 18 hour forecast for 73mb T and winds (knots)- NASA GEOS5



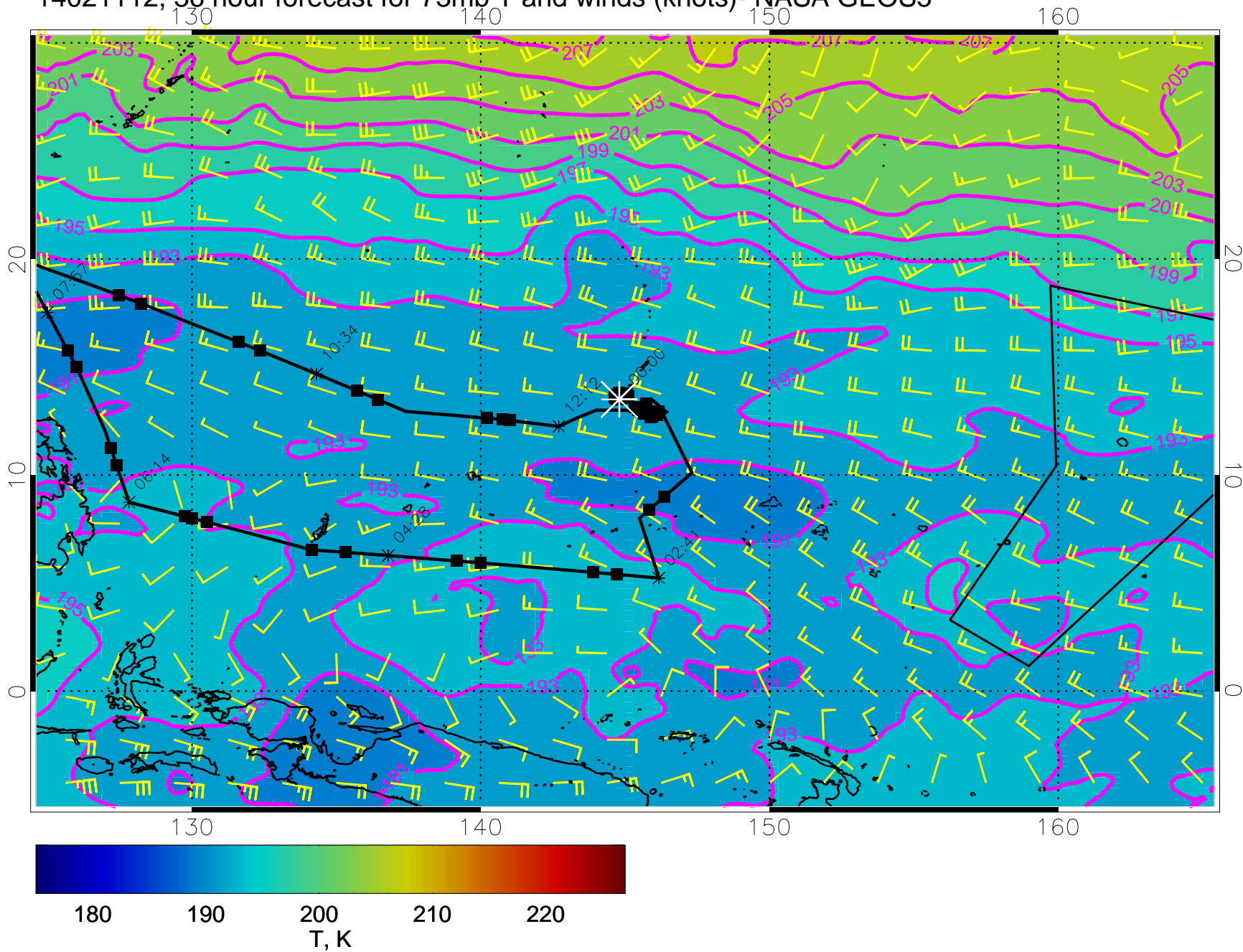
14021100, 24 hour forecast for 73mb T and winds (knots)- NASA GEOS5



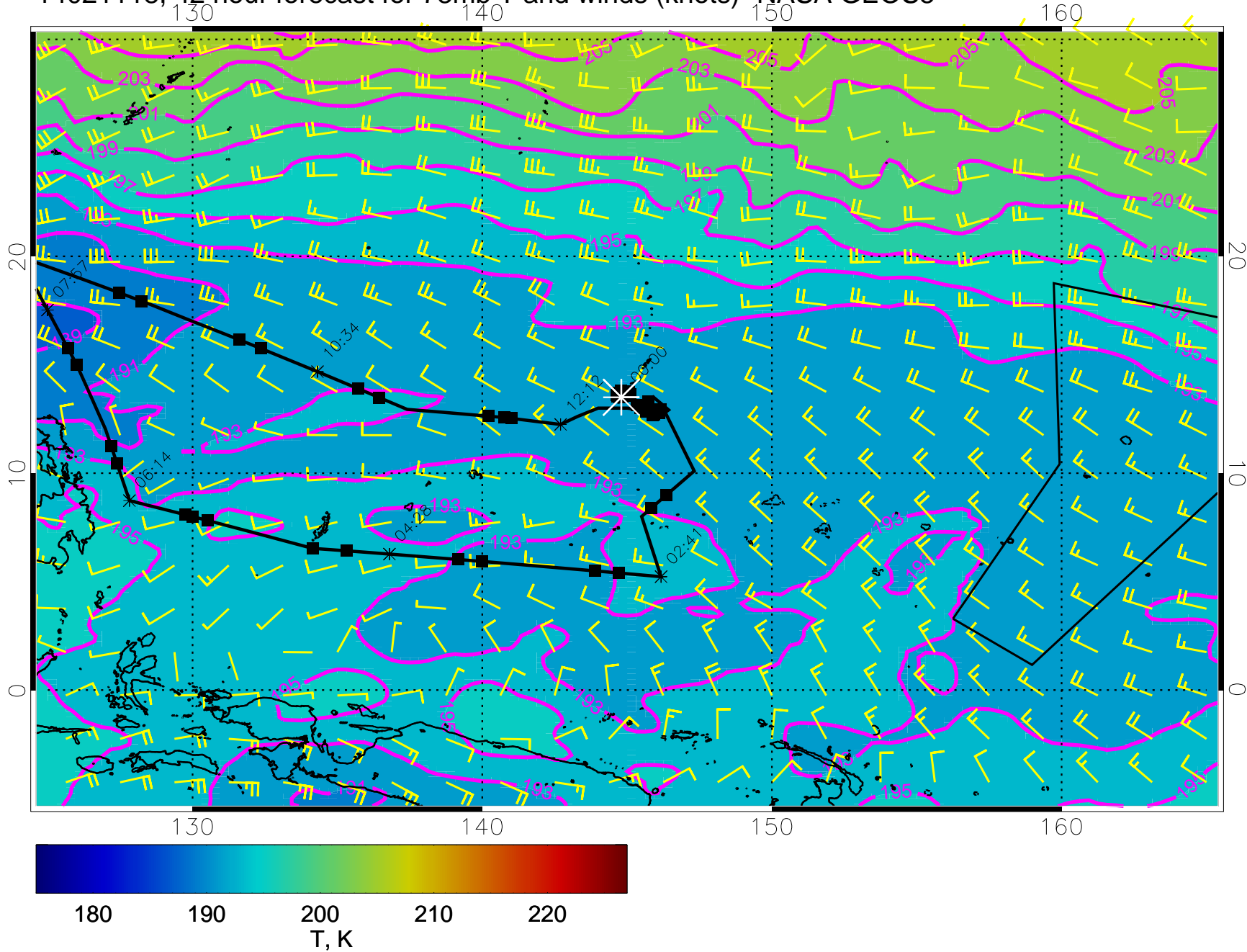
14021106, 30 hour forecast for 73mb T and winds (knots)- NASA GEOS5



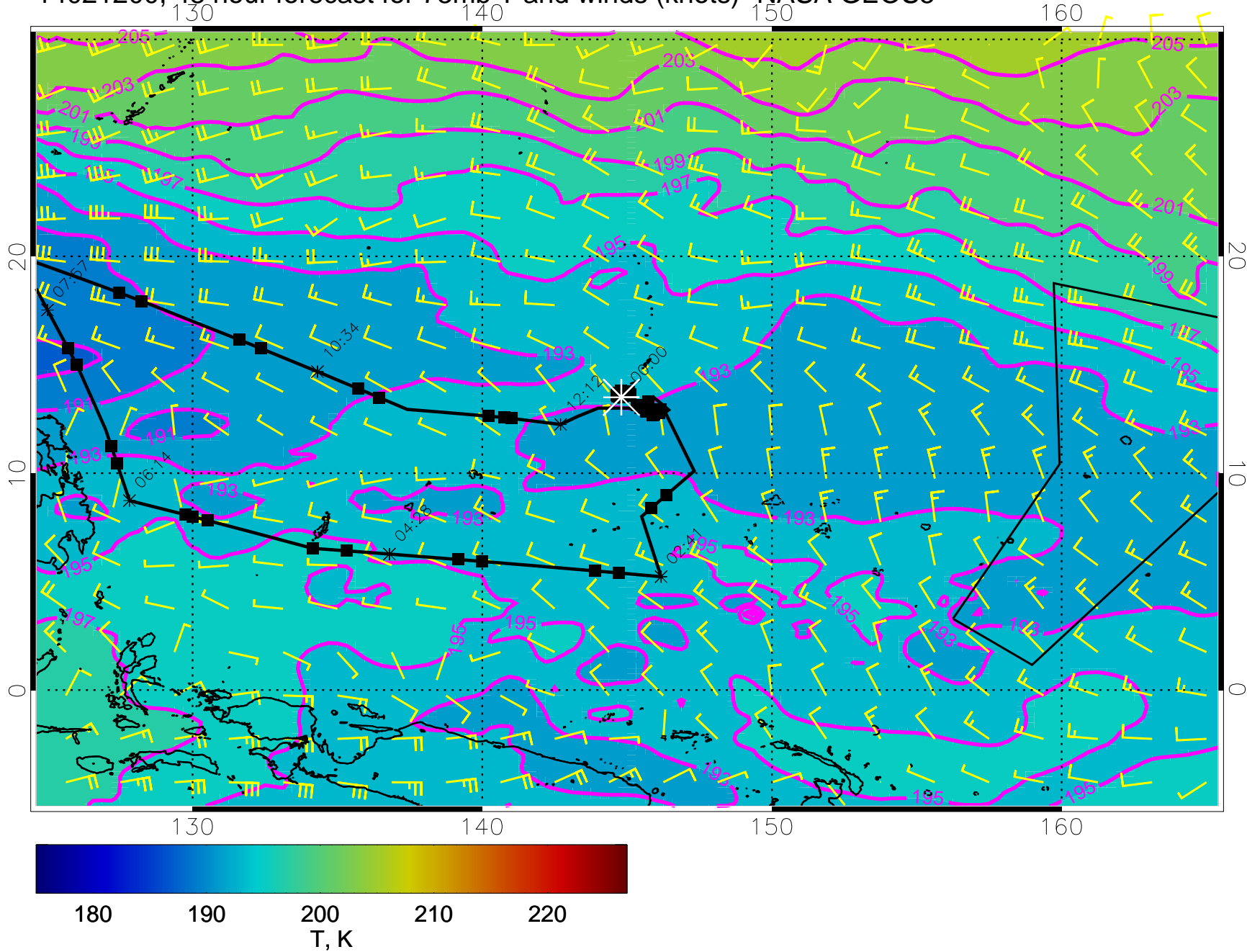
14021112, 36 hour forecast for 73mb T and winds (knots)- NASA GEOS5



14021118, 42 hour forecast for 73mb T and winds (knots)- NASA GEOS5

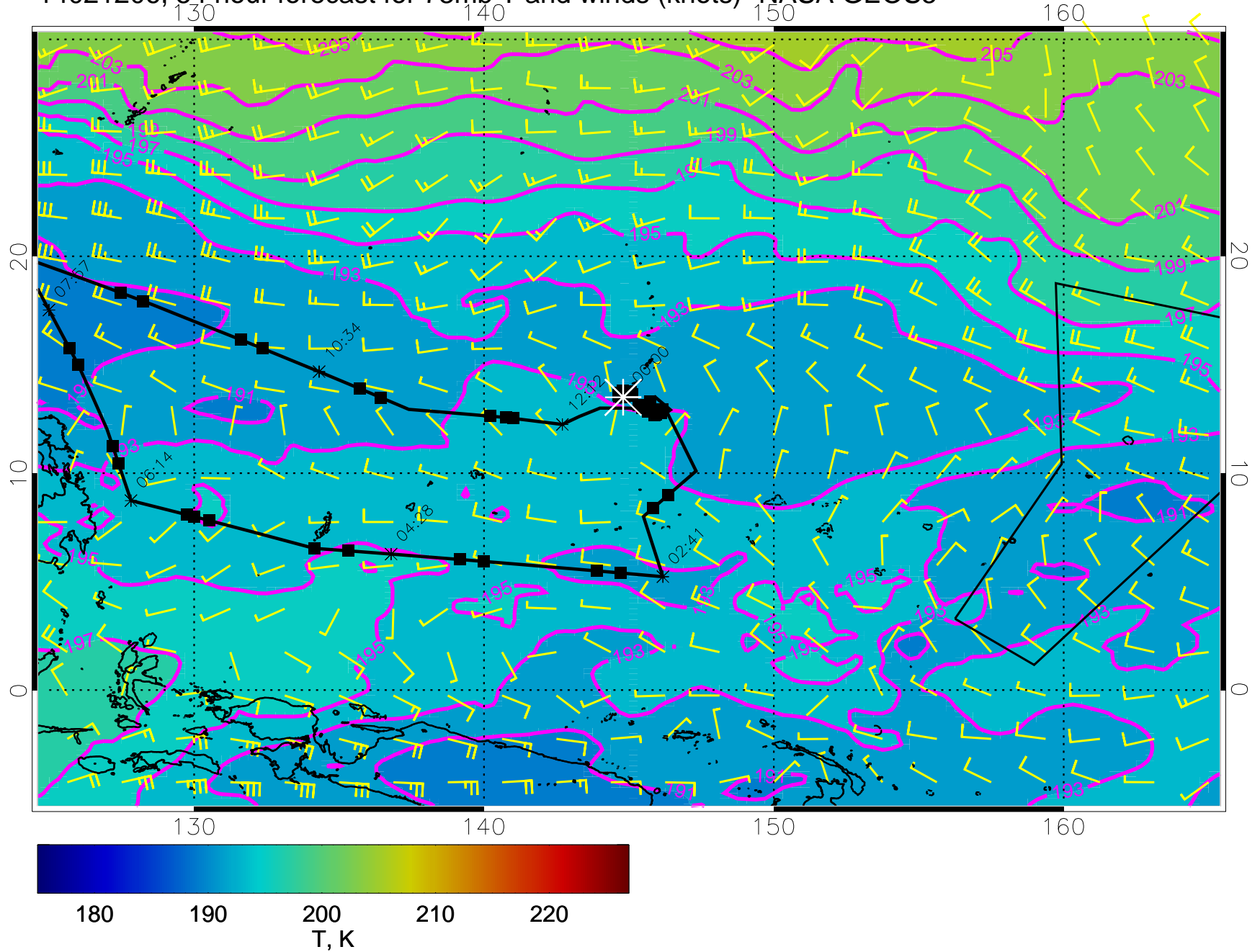


14021200, 48 hour forecast for 73mb T and winds (knots)- NASA GEOS5

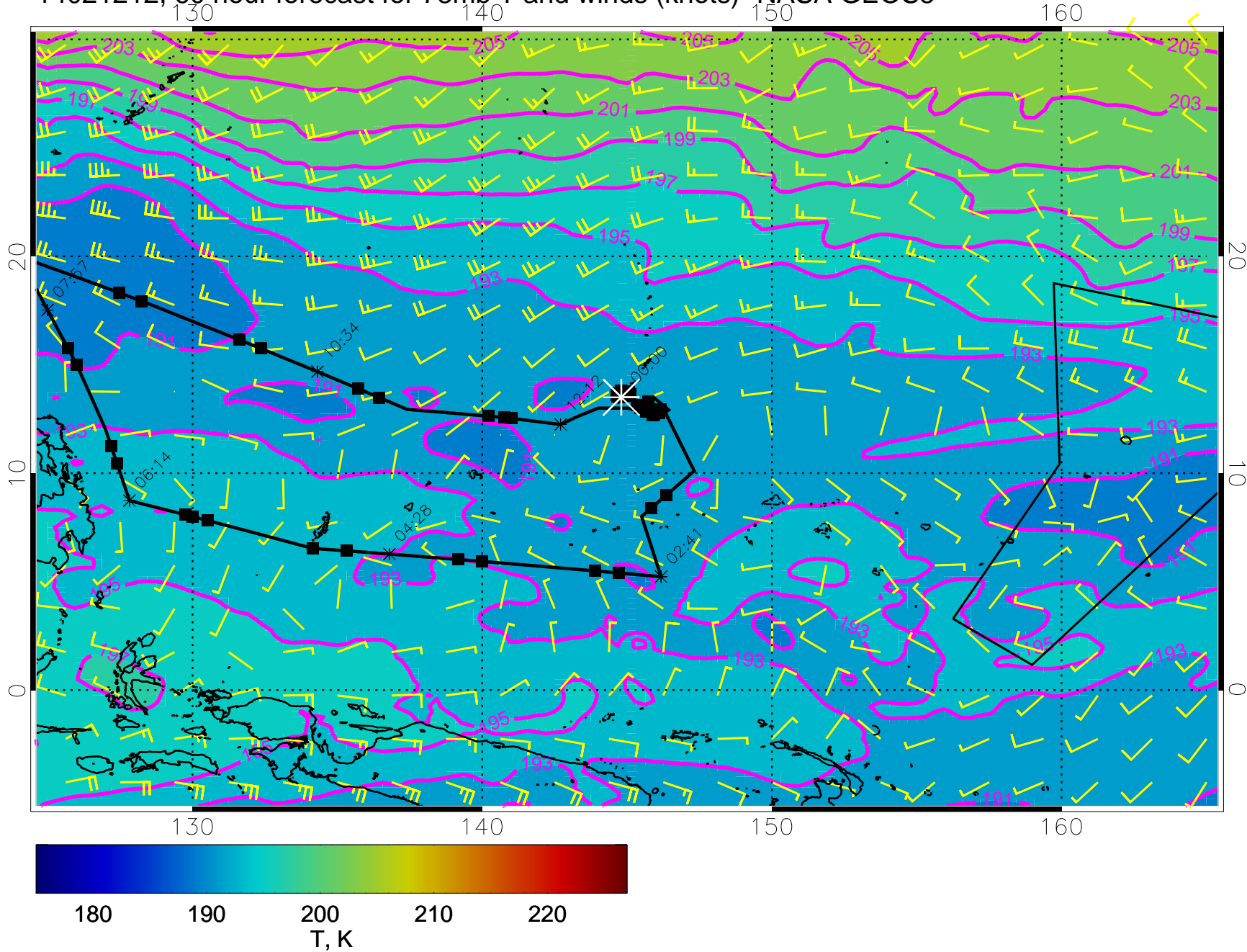




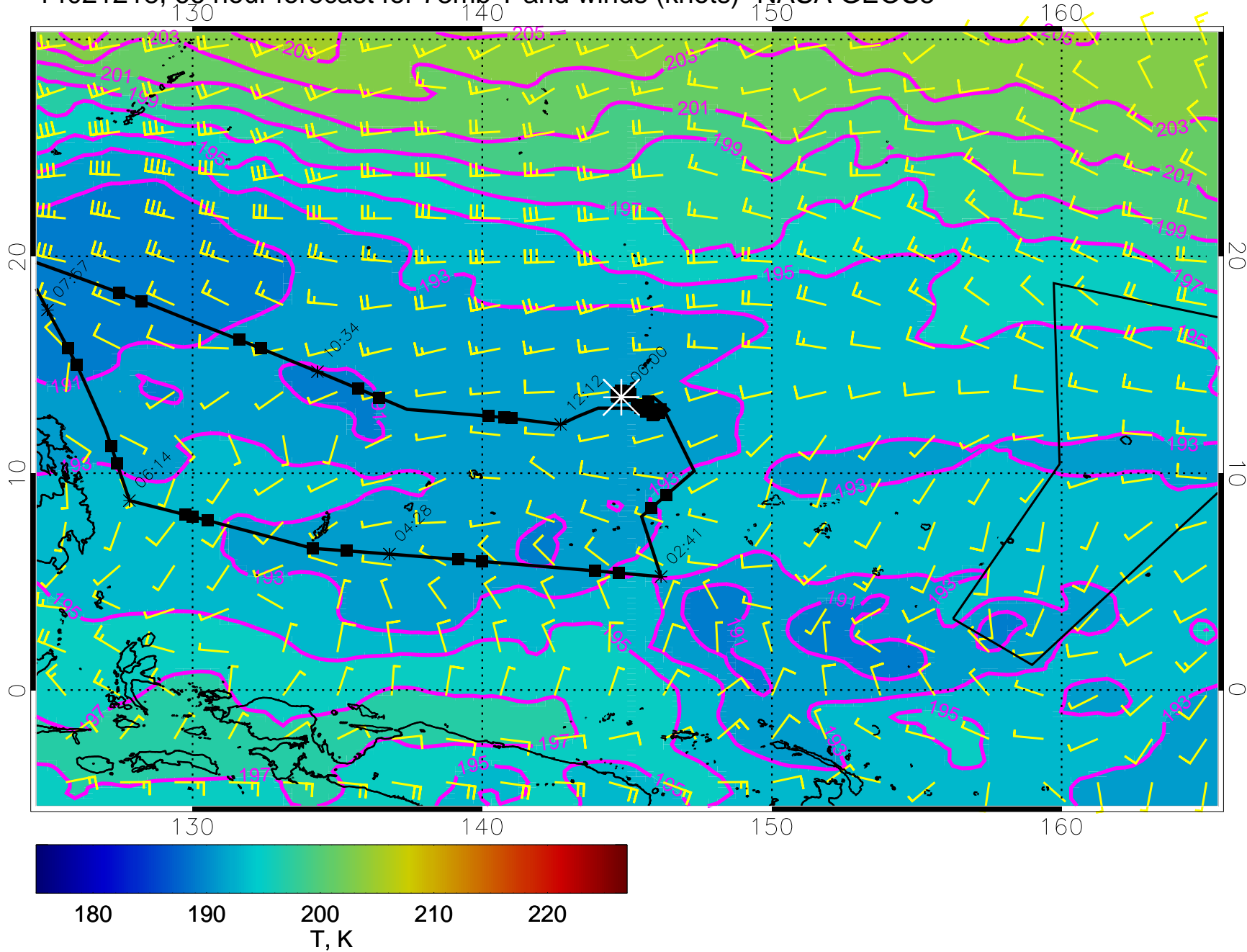
14021206, 54 hour forecast for 73mb T and winds (knots)- NASA GEOS5



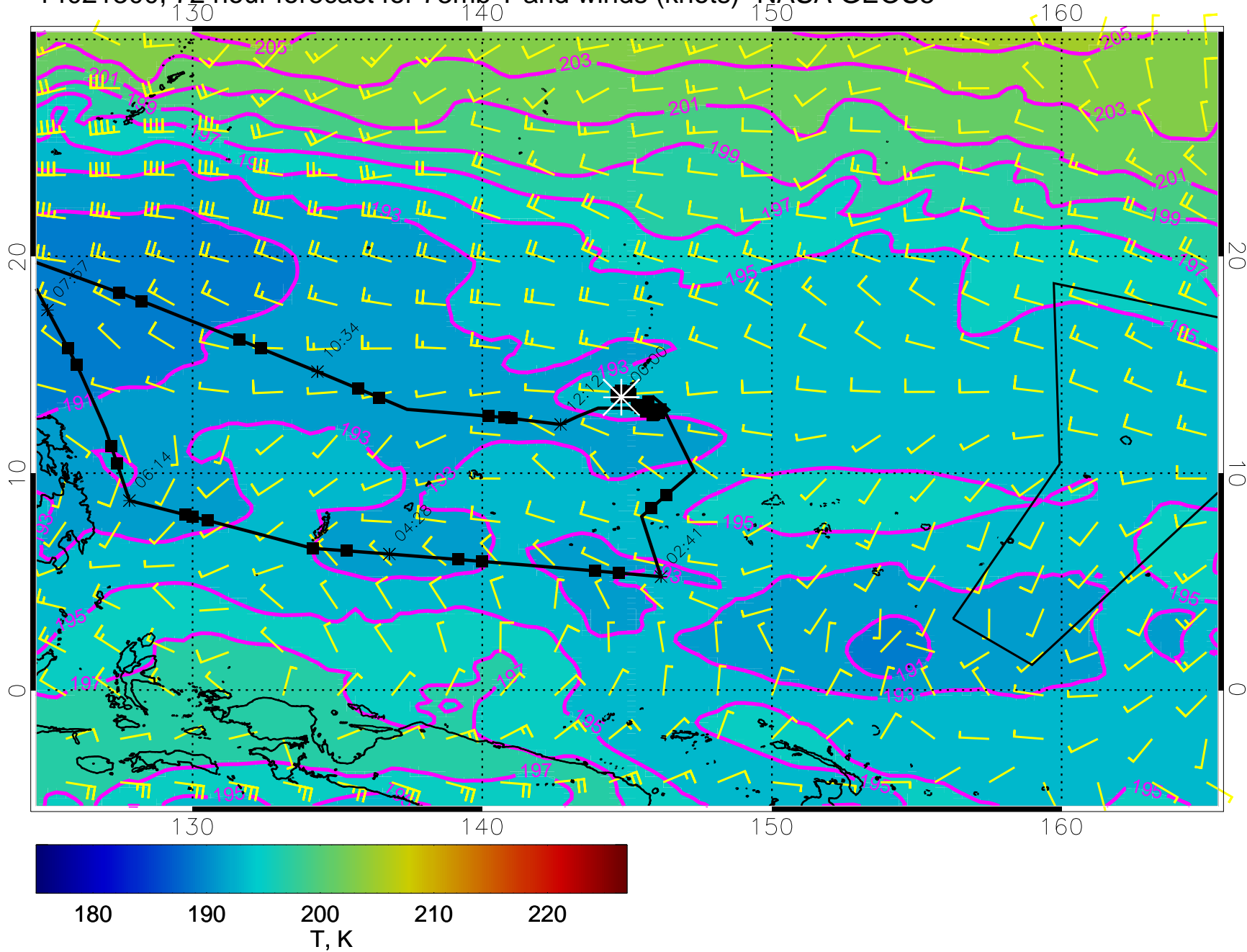
14021212, 60 hour forecast for 73mb T and winds (knots)- NASA GEOS5



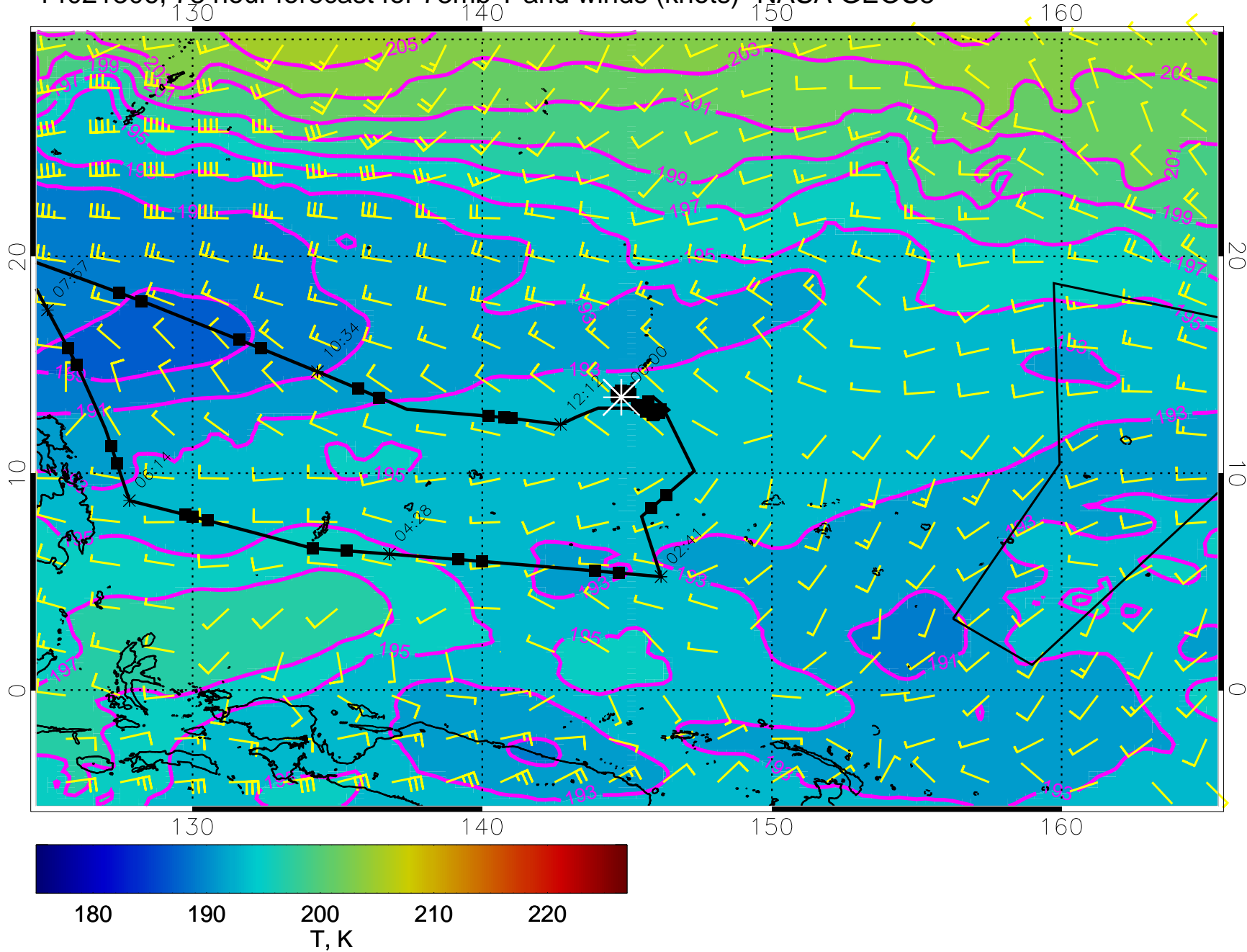
14021218, 66 hour forecast for 73mb T and winds (knots)- NASA GEOS5



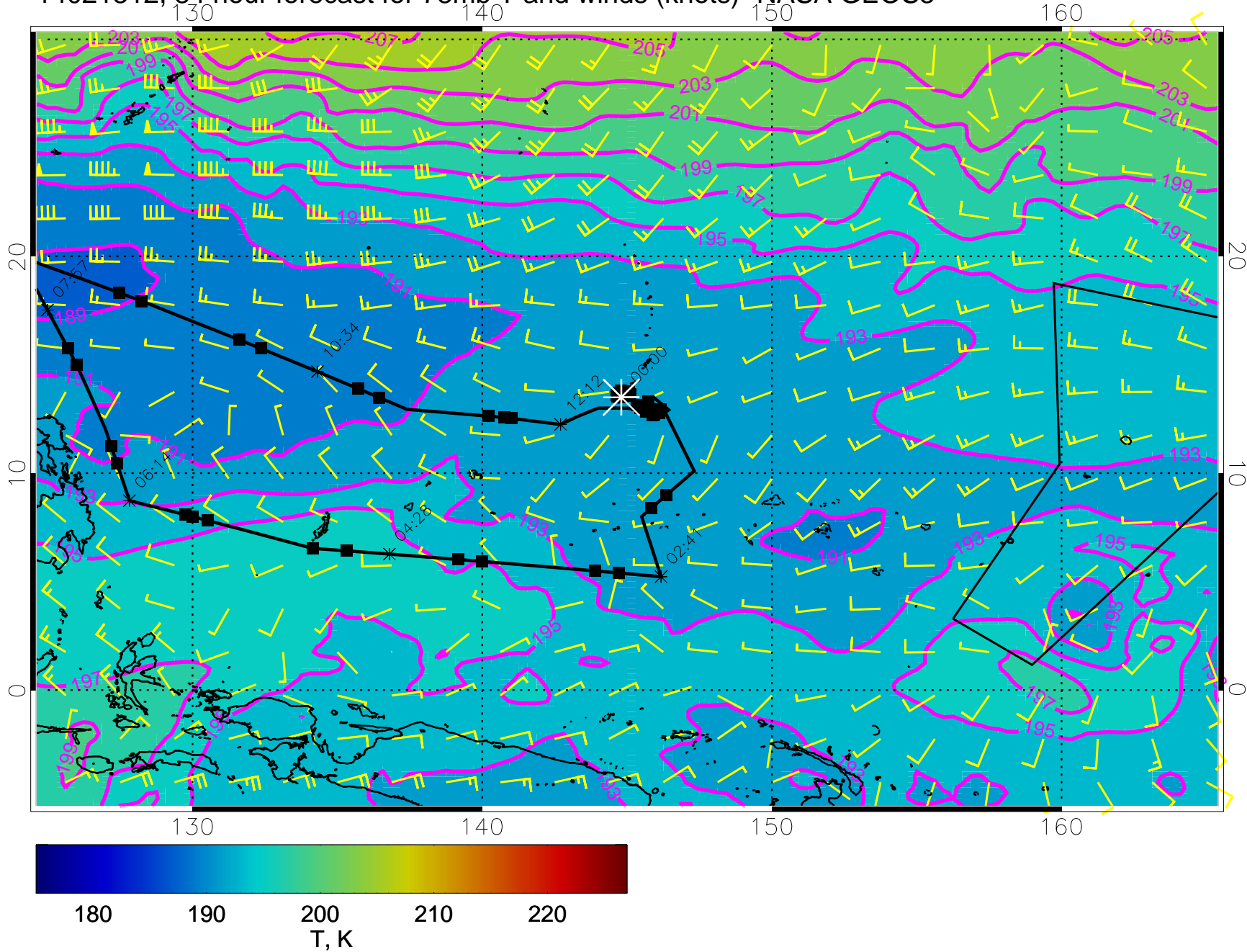
14021300, 72 hour forecast for 73mb T and winds (knots)- NASA GEOS5



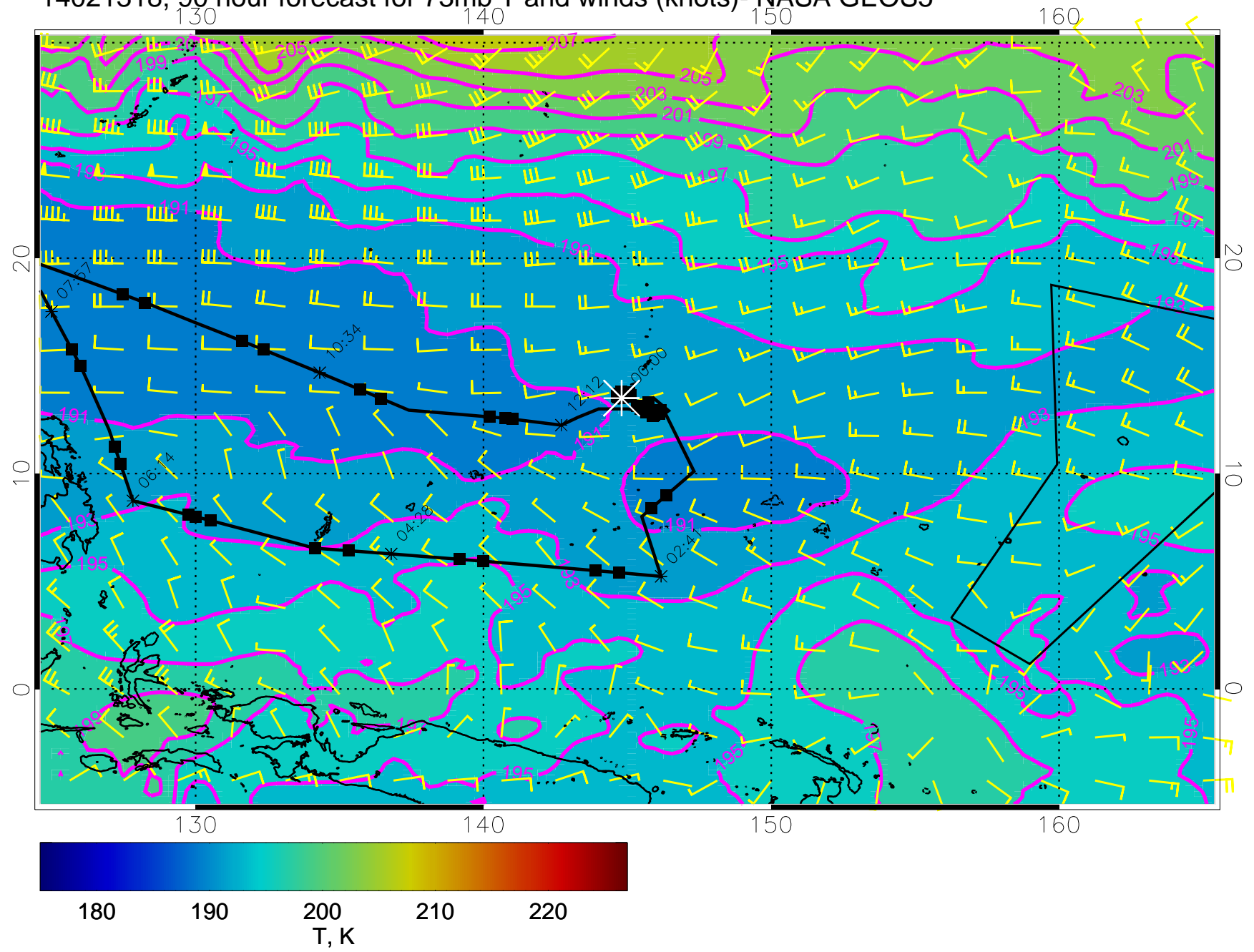
14021306, 78 hour forecast for 73mb T and winds (knots)- NASA GEOS5



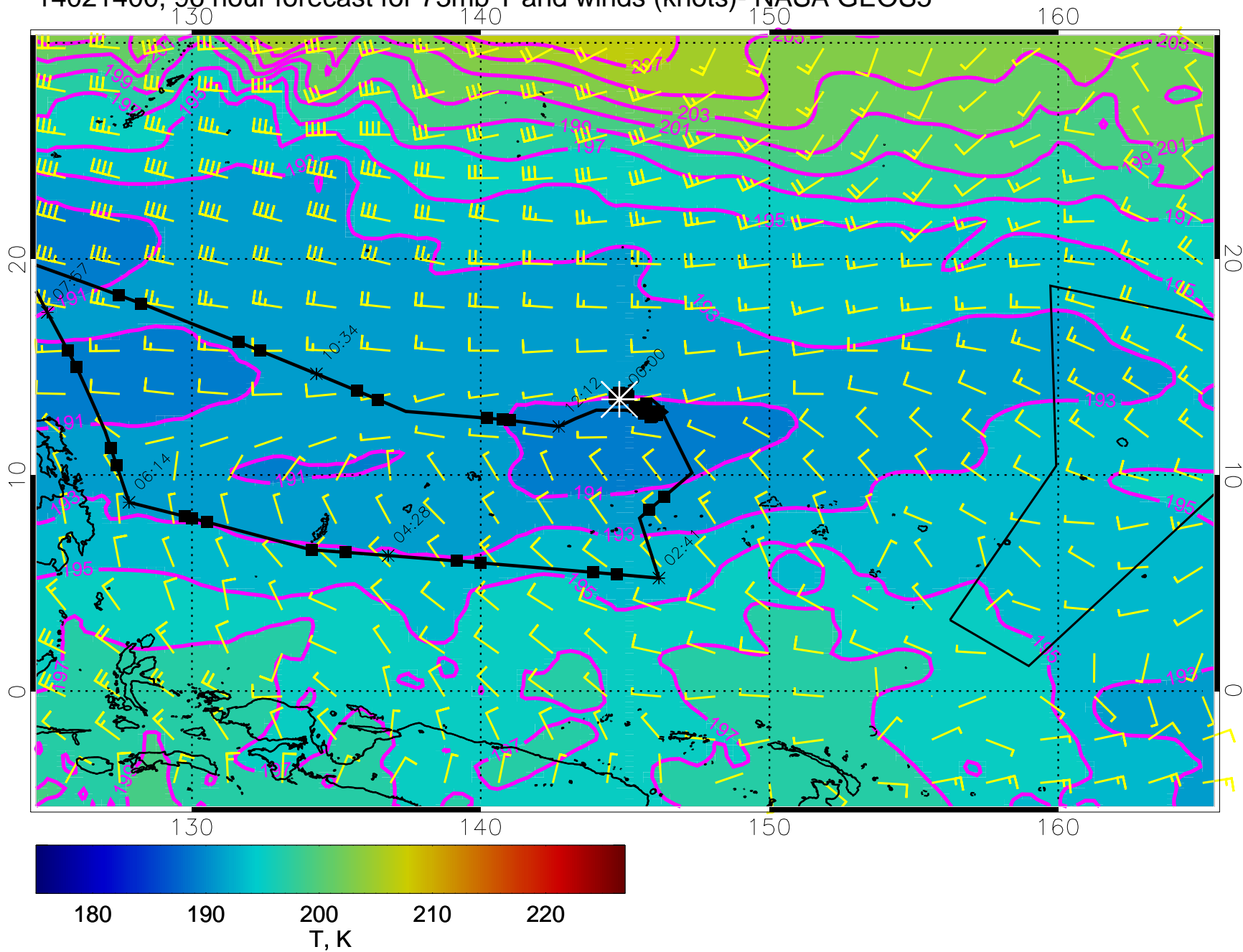
14021312, 84 hour forecast for 73mb T and winds (knots)- NASA GEOS5



14021318, 90 hour forecast for 73mb T and winds (knots)- NASA GEOS5

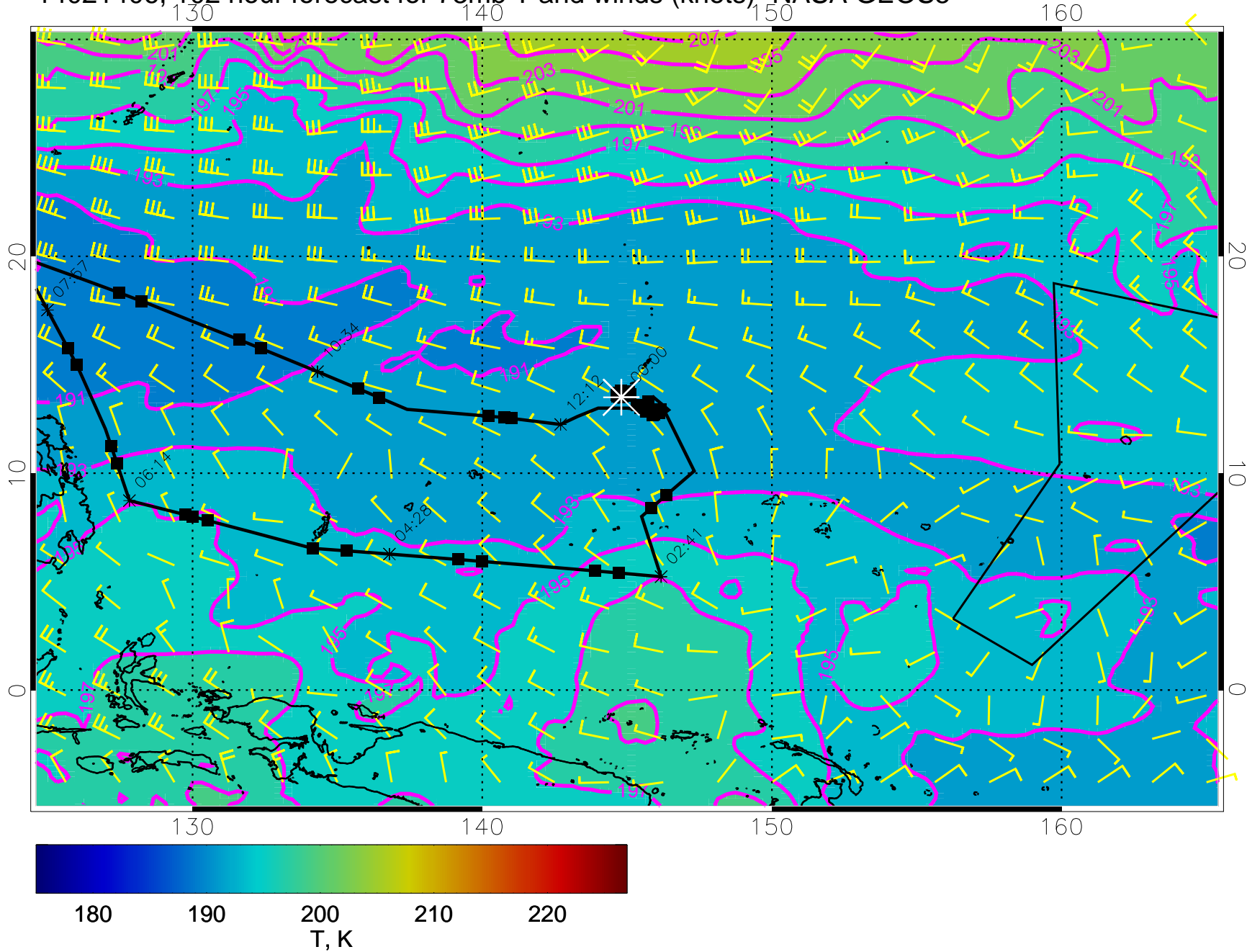


14021400, 96 hour forecast for 73mb T and winds (knots)- NASA GEOS5

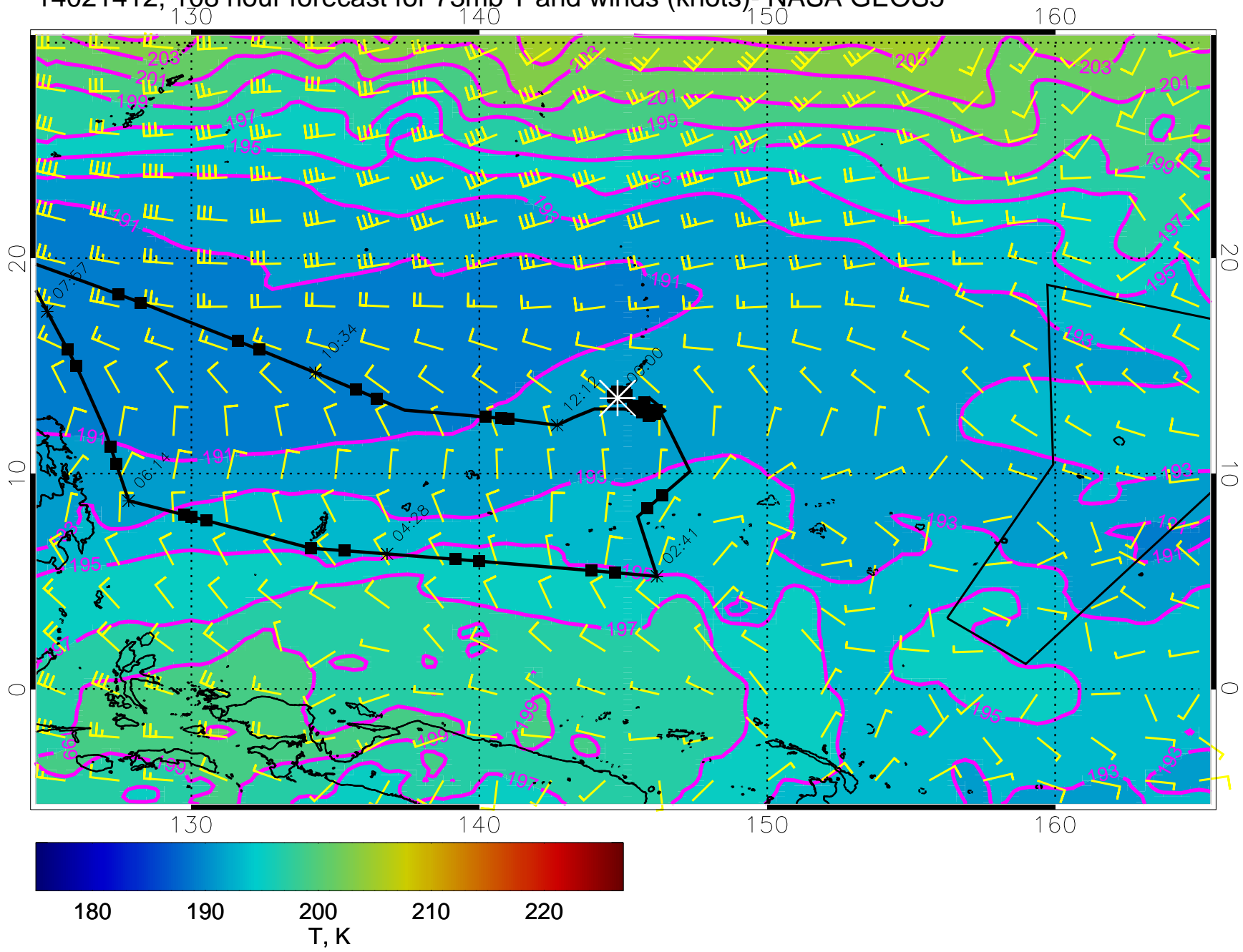




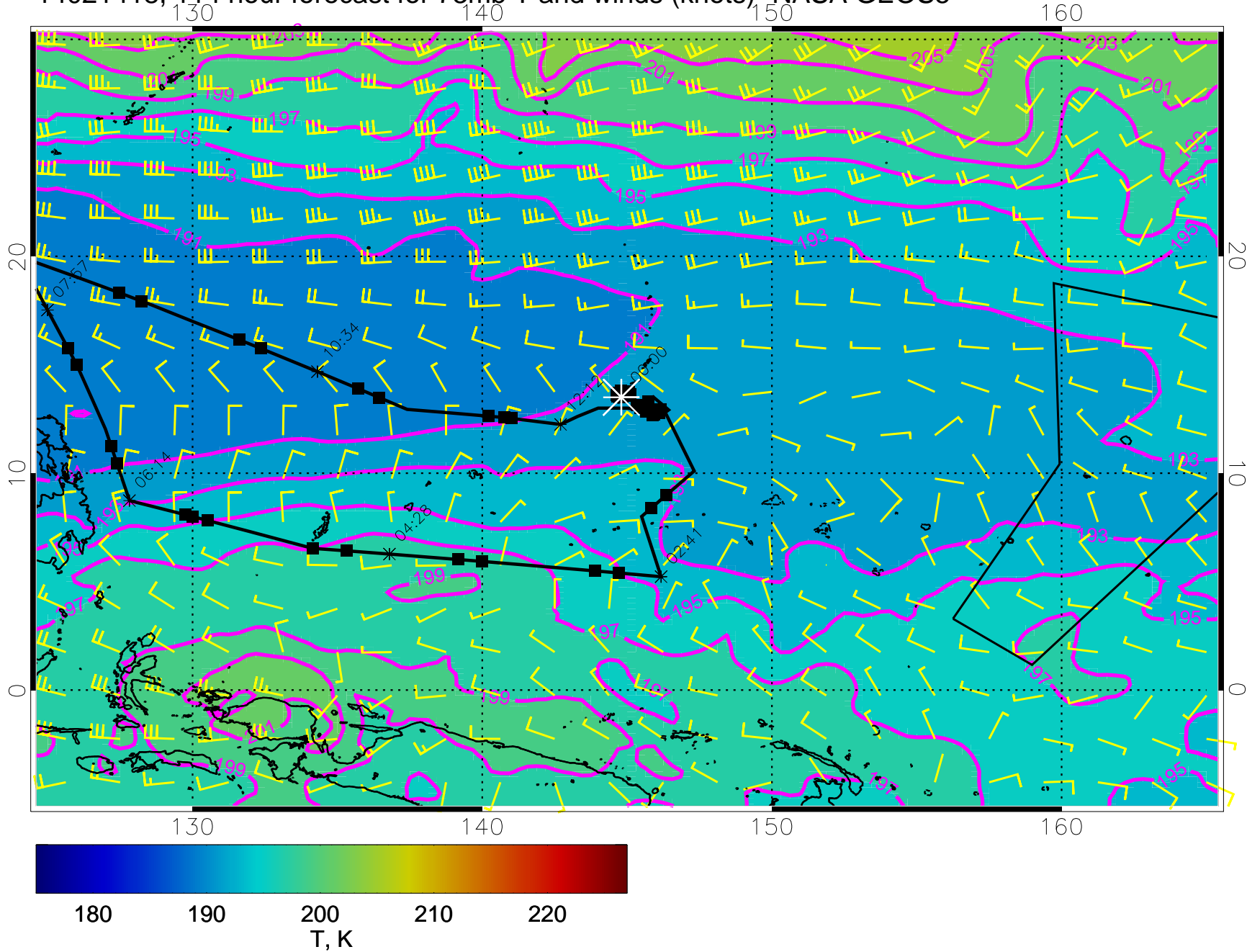
14021406, 102 hour forecast for 73mb T and winds (knots)- NASA GEOS5



14021412, 108 hour forecast for 73mb T and winds (knots)- NASA GEOS5



14021418, 114 hour forecast for 73mb T and winds (knots)- NASA GEOS5



14021500, 120 hour forecast for 73mb T and winds (knots)- NASA GEOS5

