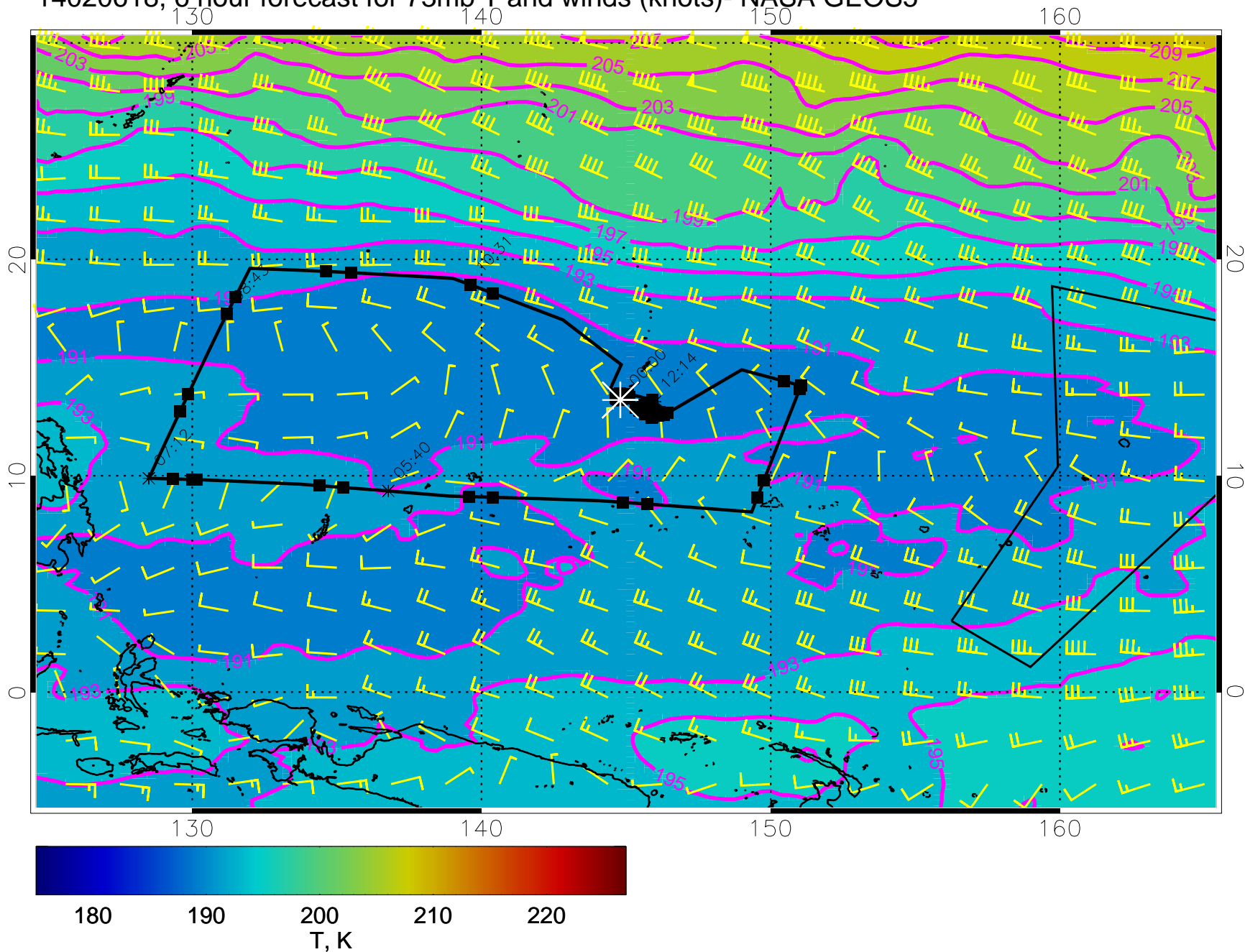
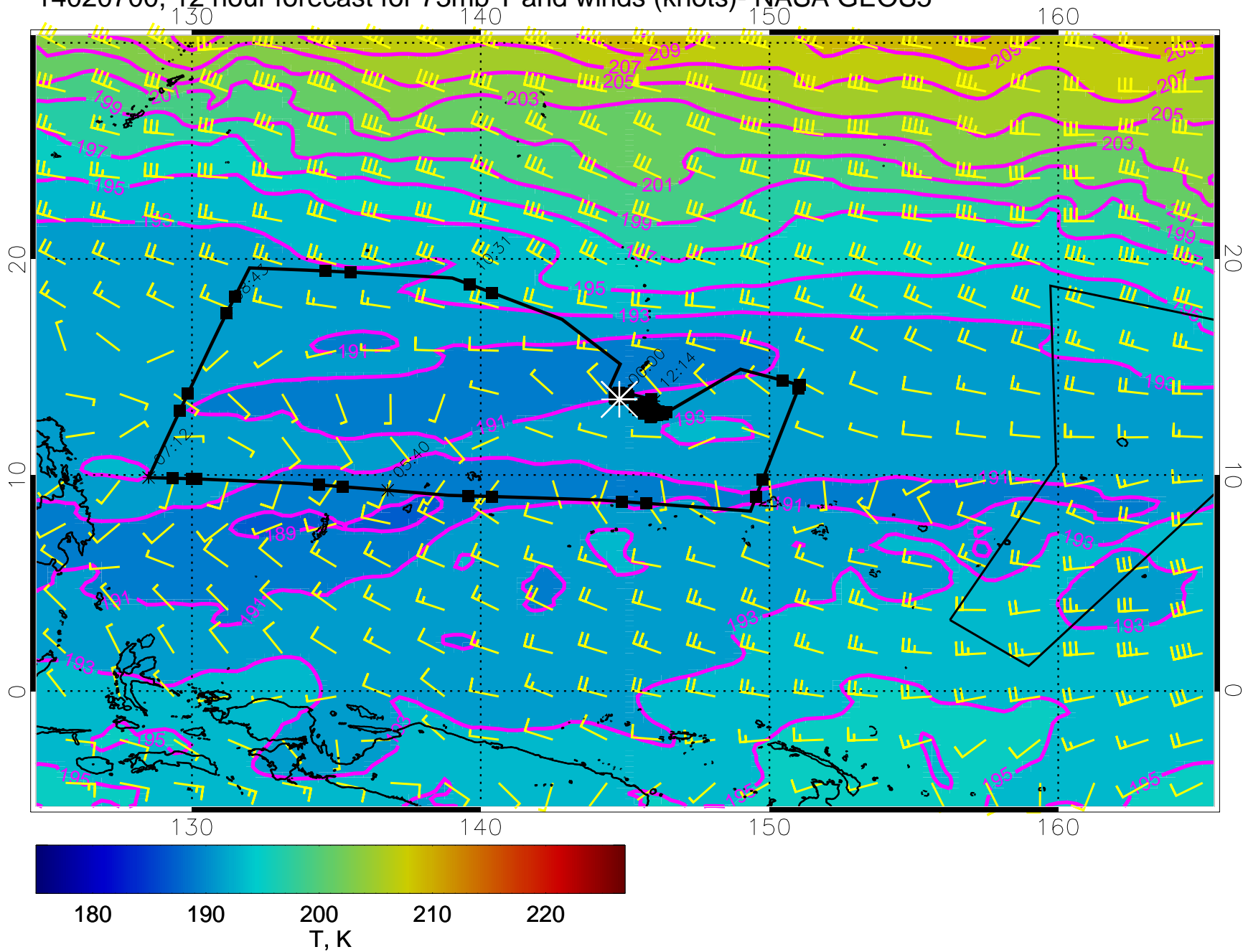


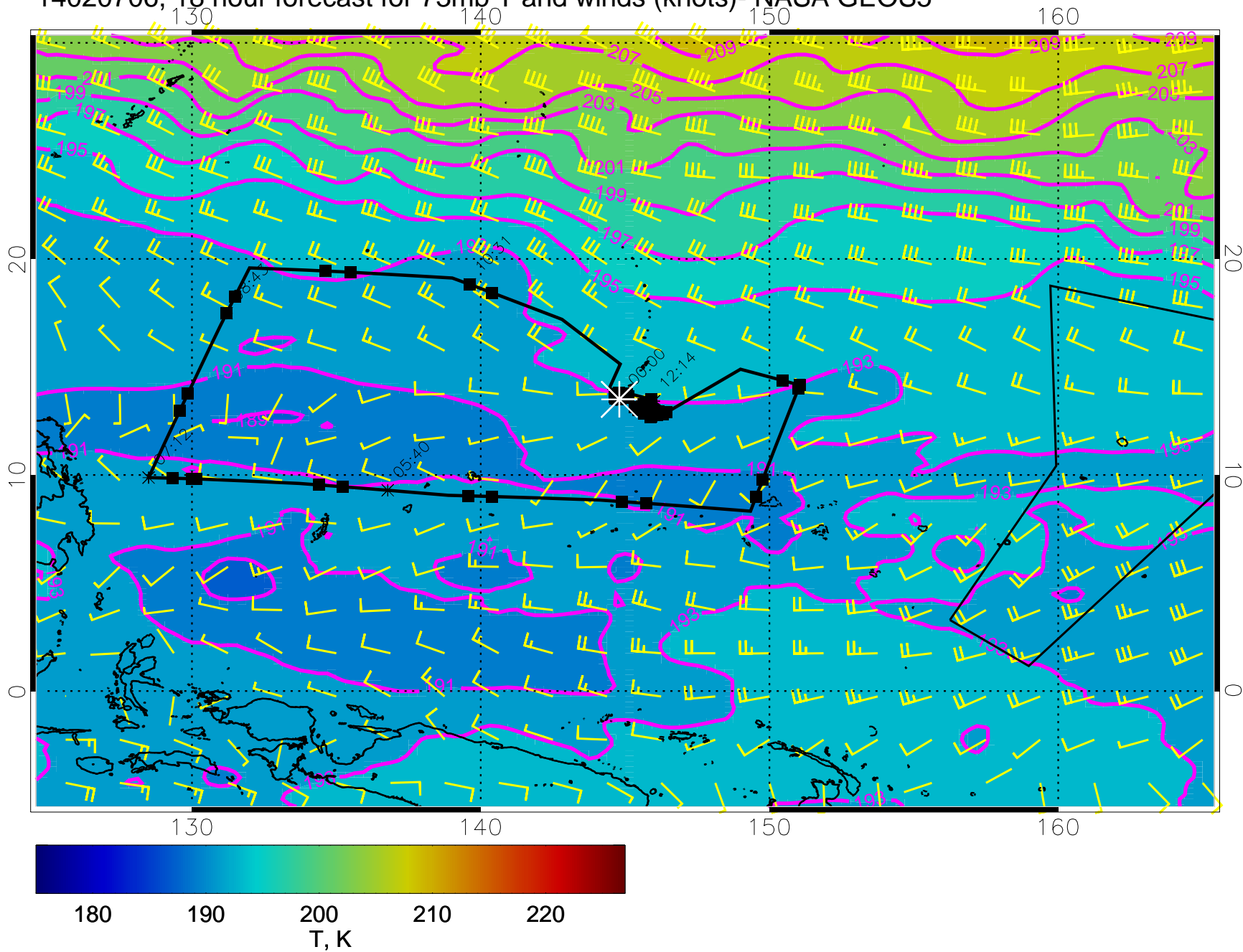
14020618, 6 hour forecast for 73mb T and winds (knots)- NASA GEOS5



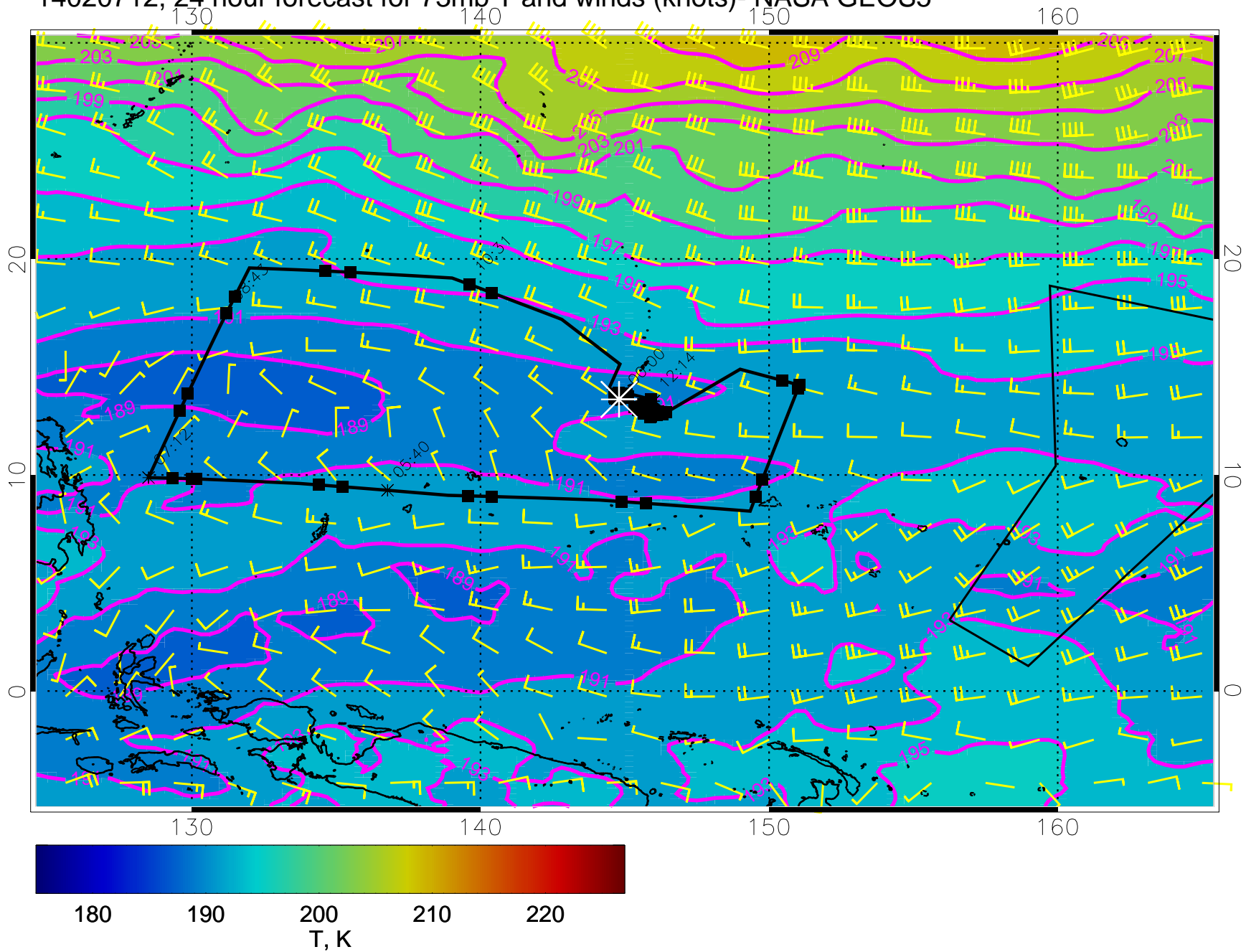
14020700, 12 hour forecast for 73mb T and winds (knots)- NASA GEOS5



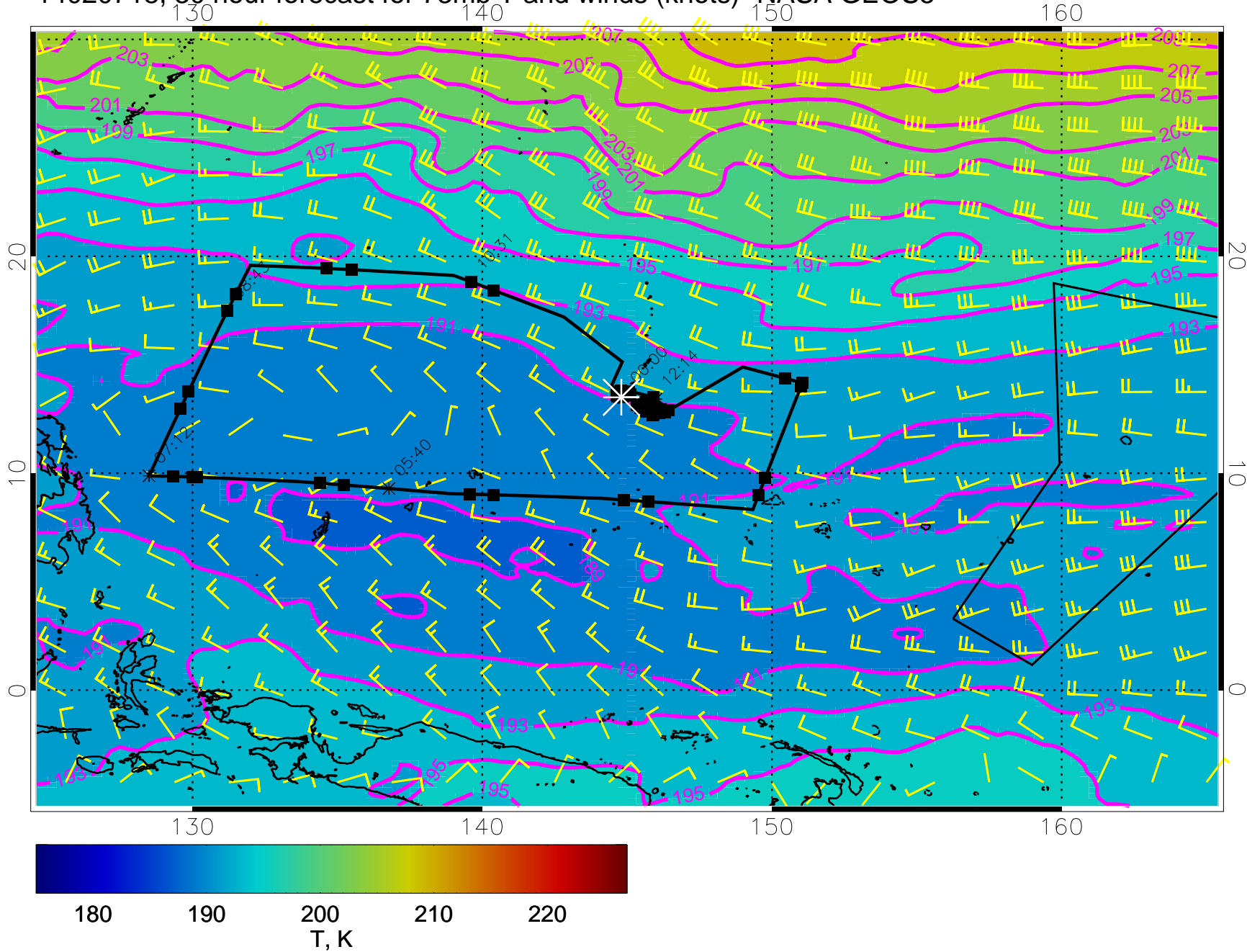
14020706, 18 hour forecast for 73mb T and winds (knots)- NASA GEOS5



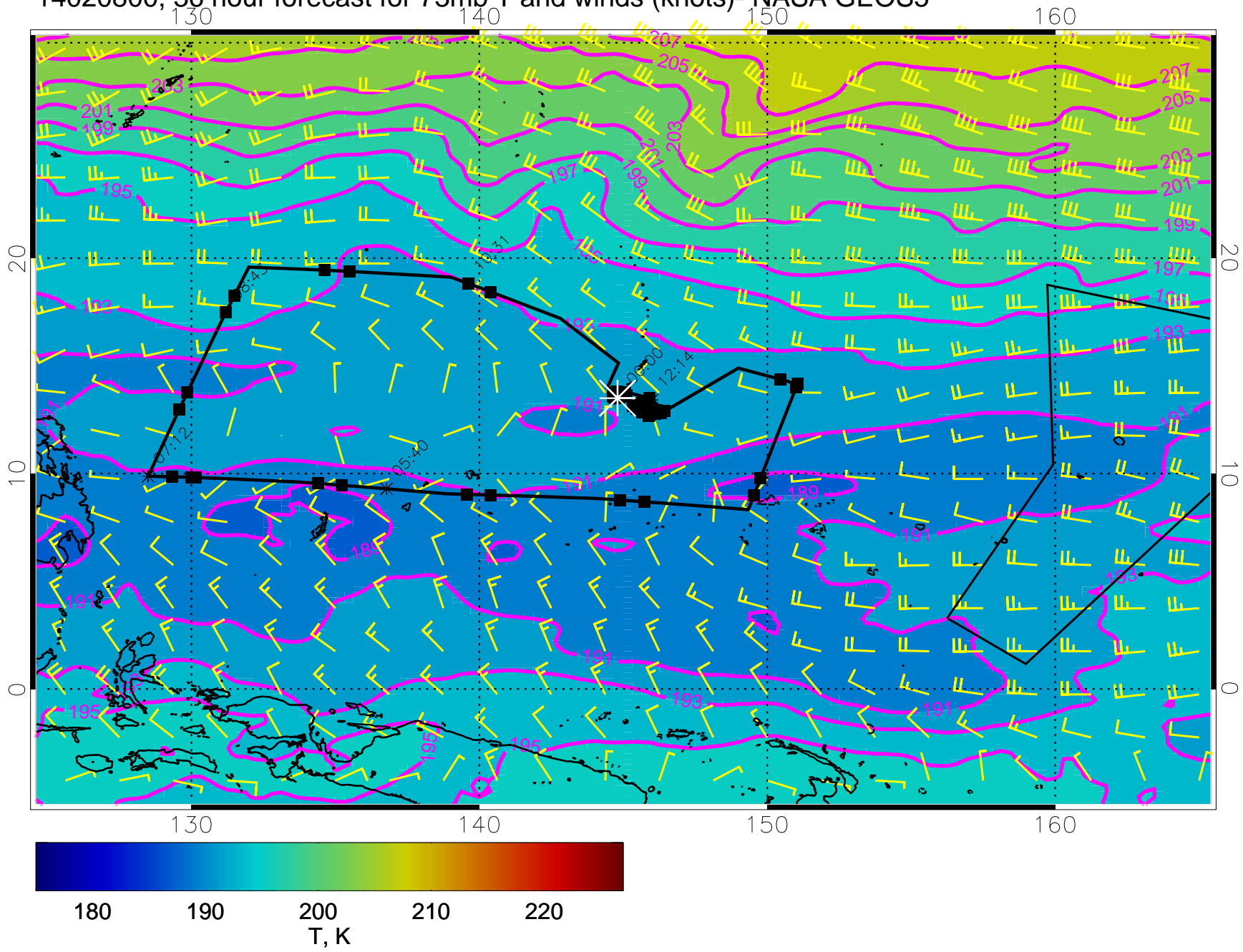
14020712, 24 hour forecast for 73mb T and winds (knots)- NASA GEOS5



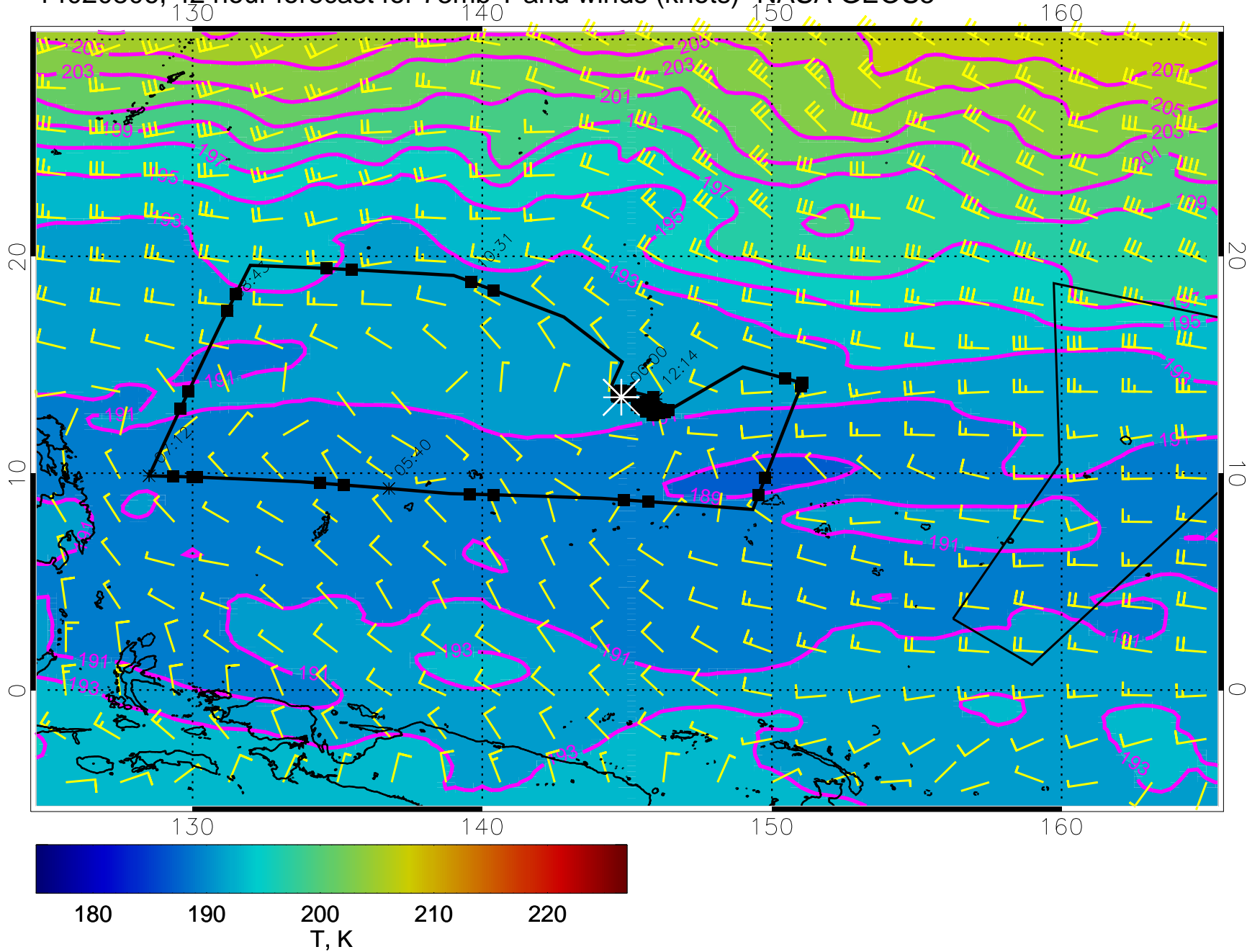
14020718, 30 hour forecast for 73mb T and winds (knots)- NASA GEOS5



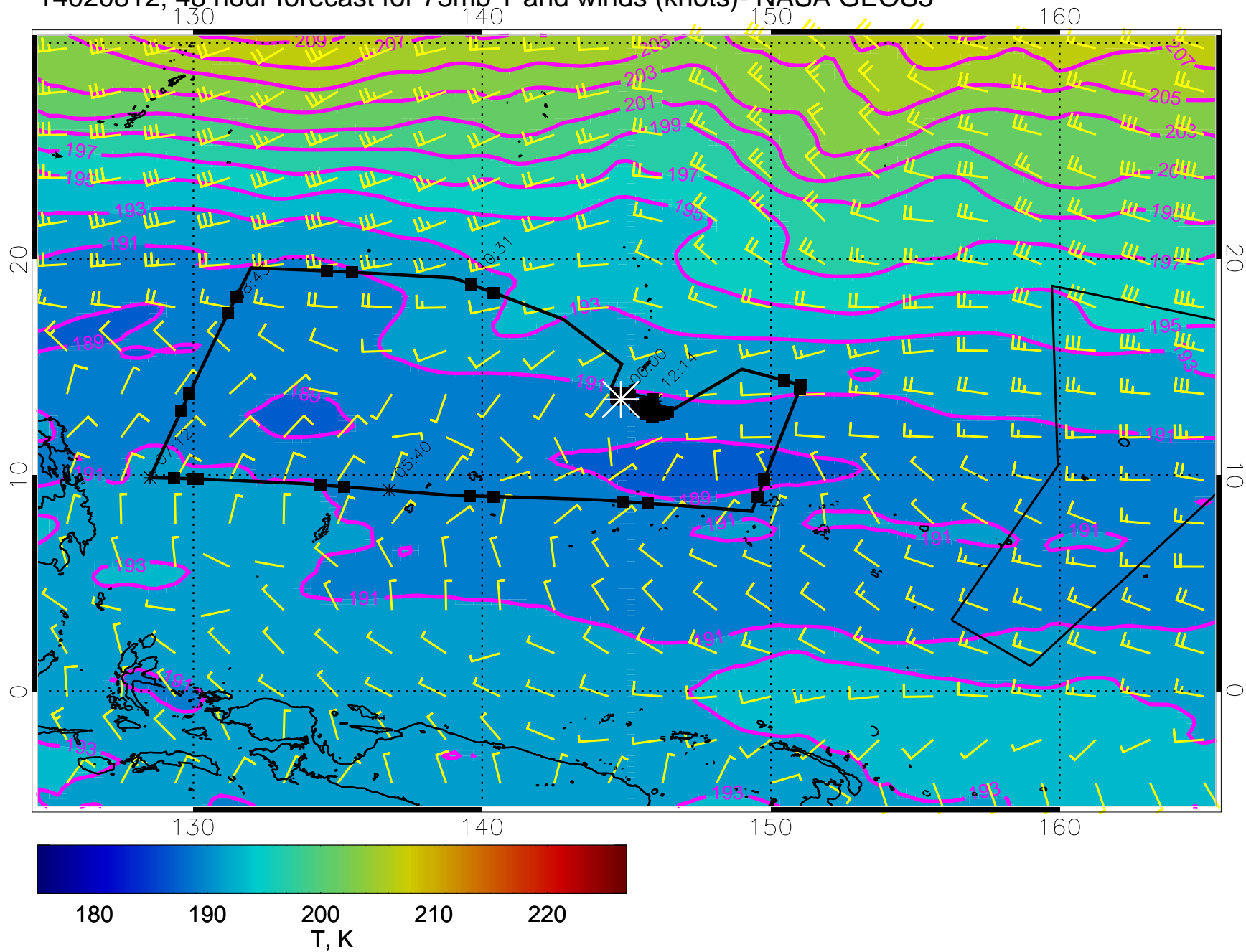
14020800, 36 hour forecast for 73mb T and winds (knots)- NASA GEOS5



14020806, 42 hour forecast for 73mb T and winds (knots)- NASA GEOS5

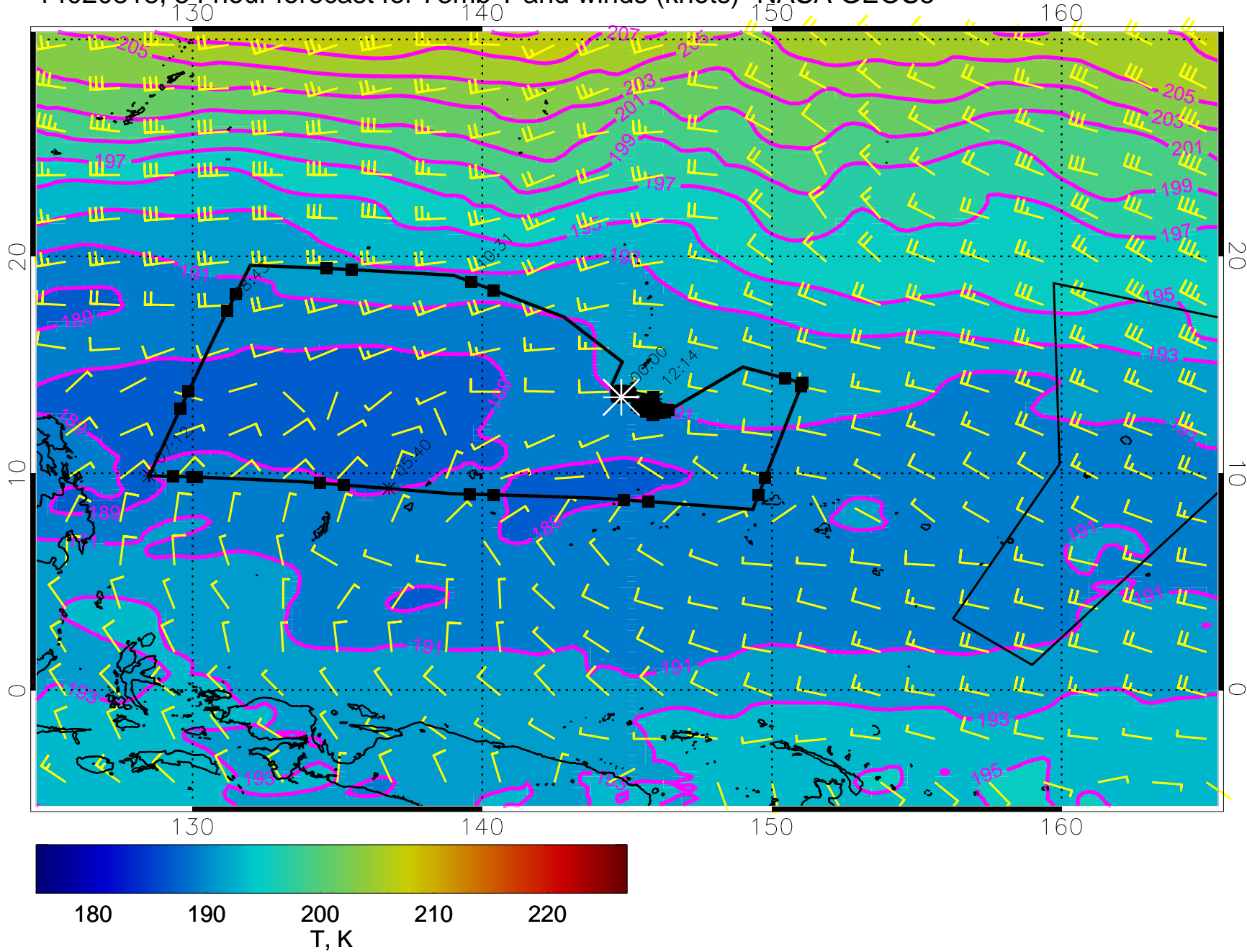


14020812, 48 hour forecast for 73mb T and winds (knots)- NASA GEOS5

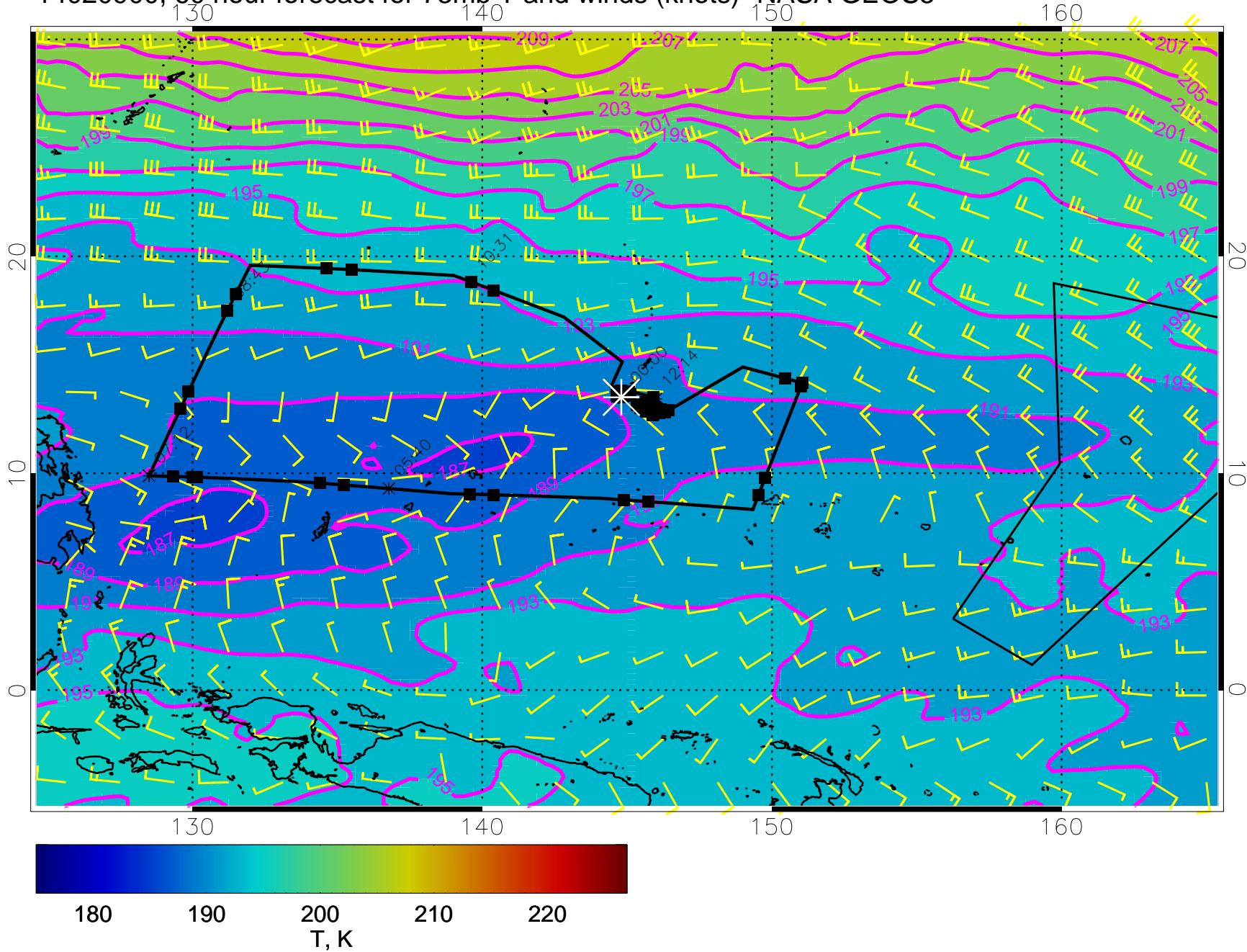




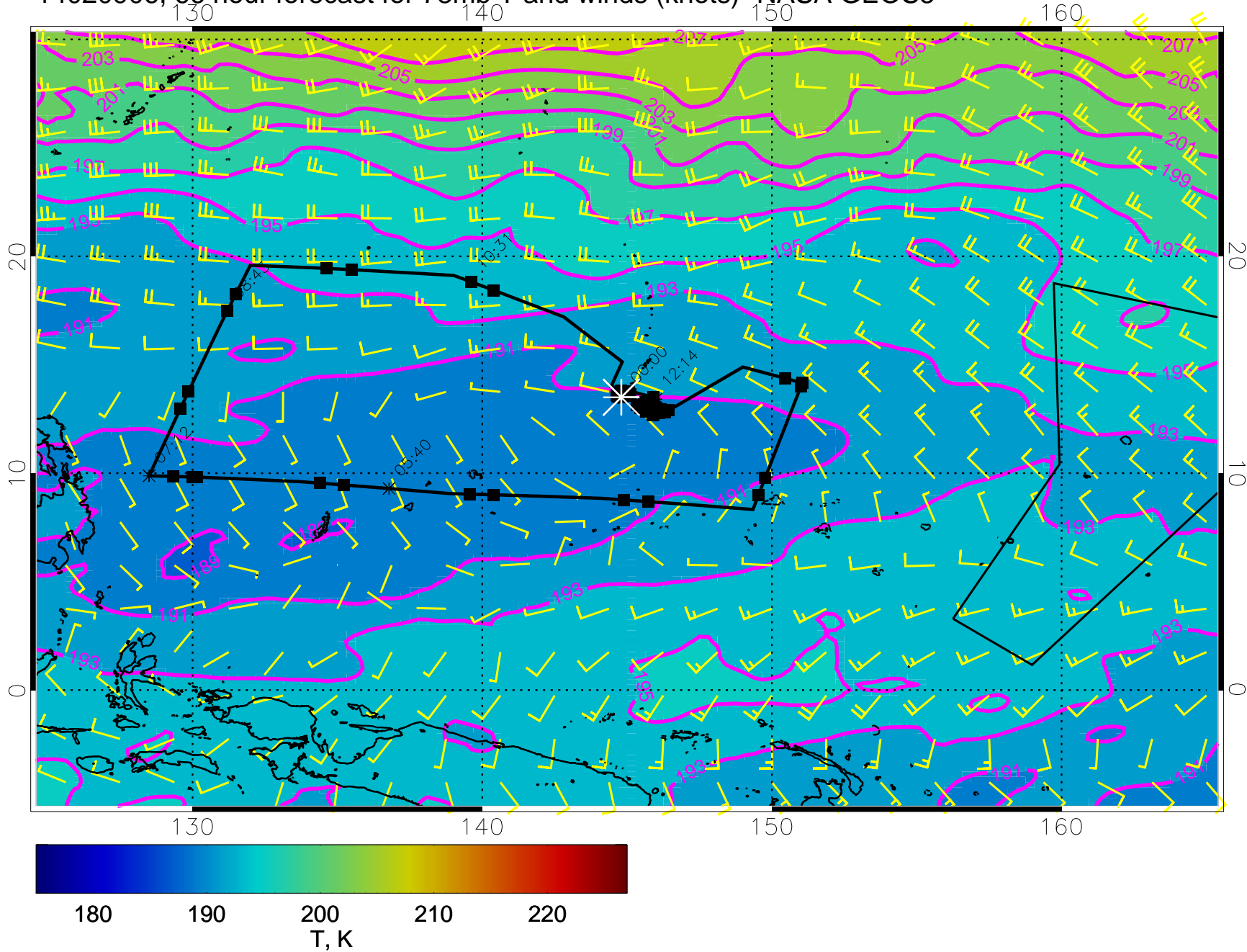
14020818, 54 hour forecast for 73mb T and winds (knots)- NASA GEOS5



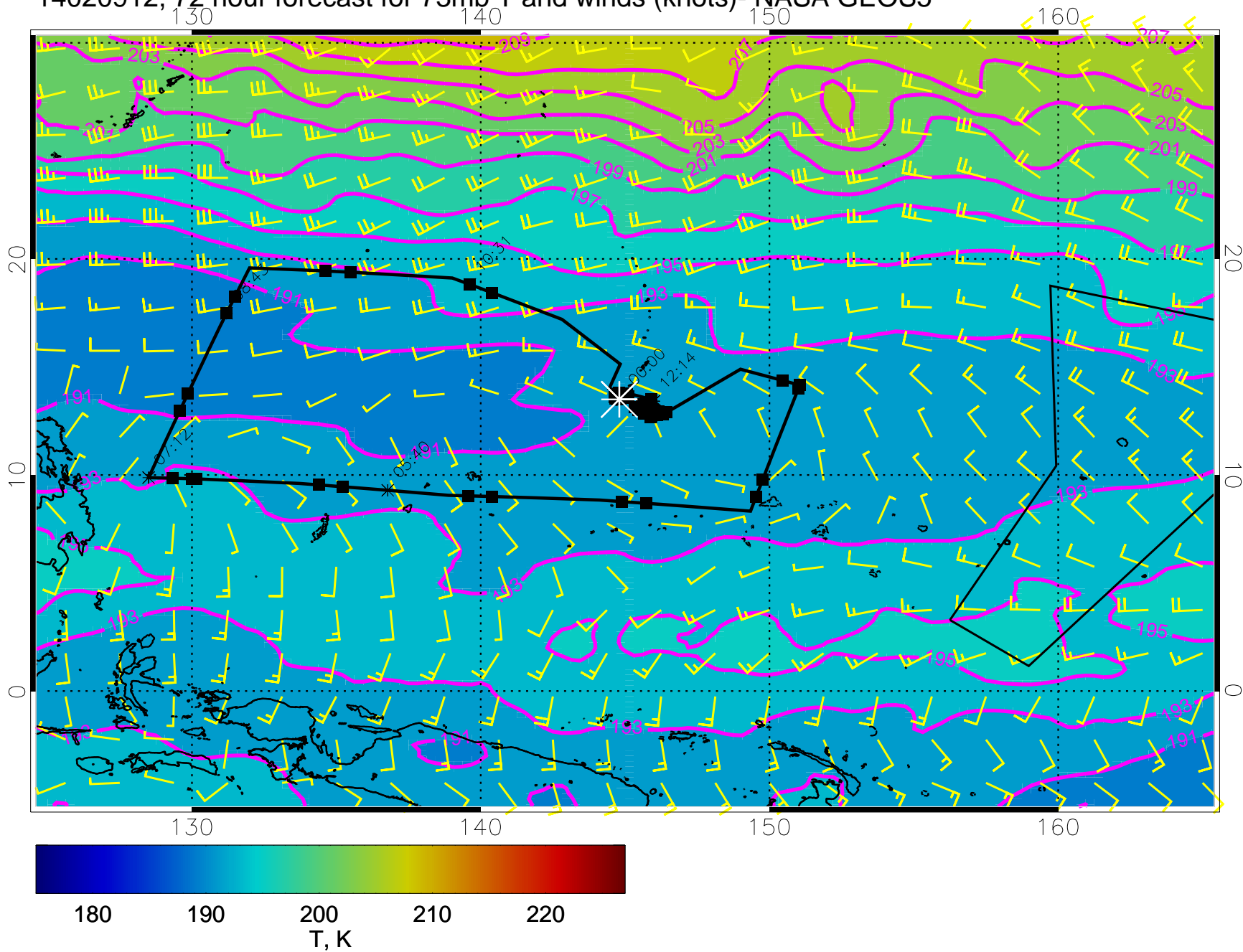
14020900, 60 hour forecast for 73mb T and winds (knots)- NASA GEOS5



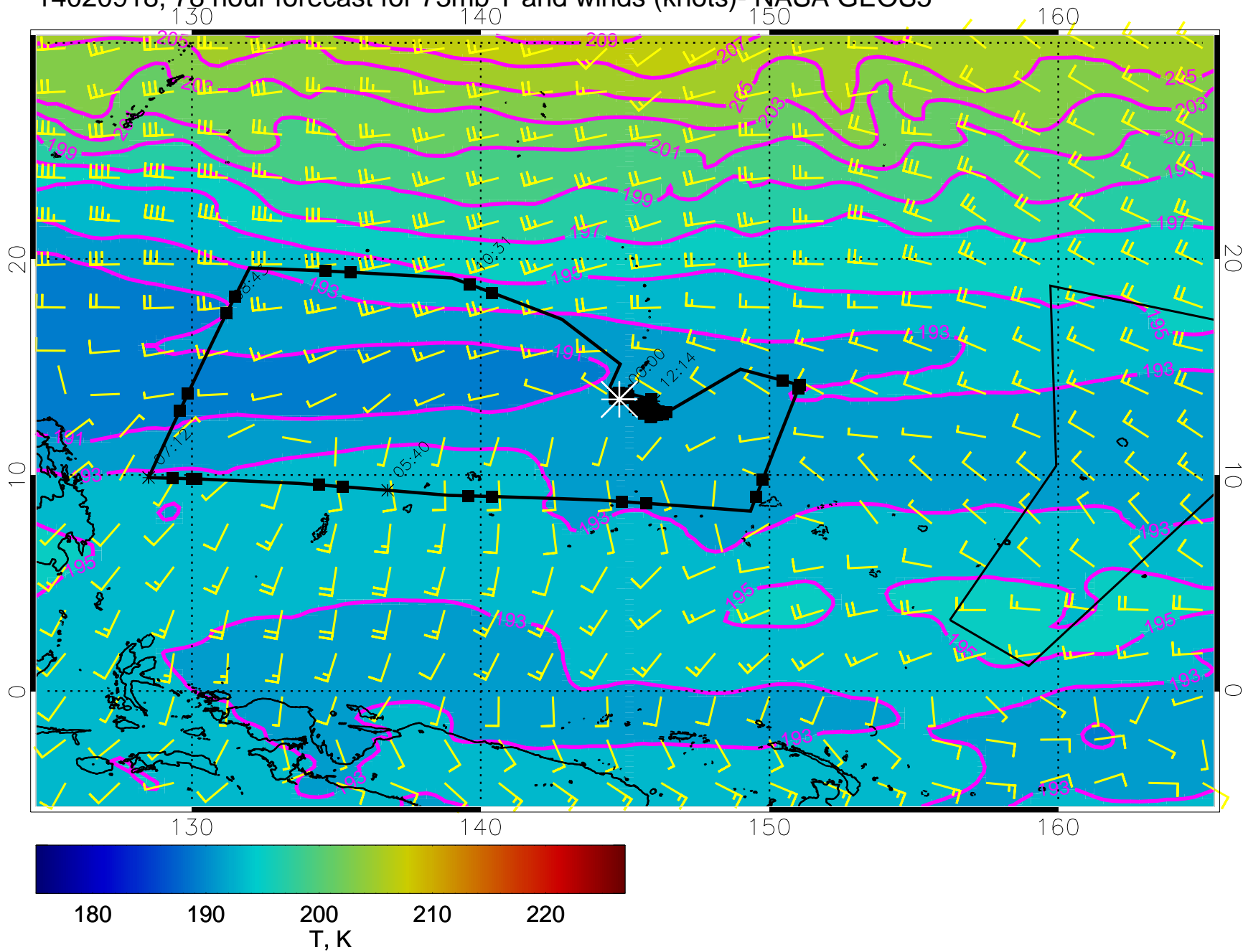
14020906, 66 hour forecast for 73mb T and winds (knots)- NASA GEOS5



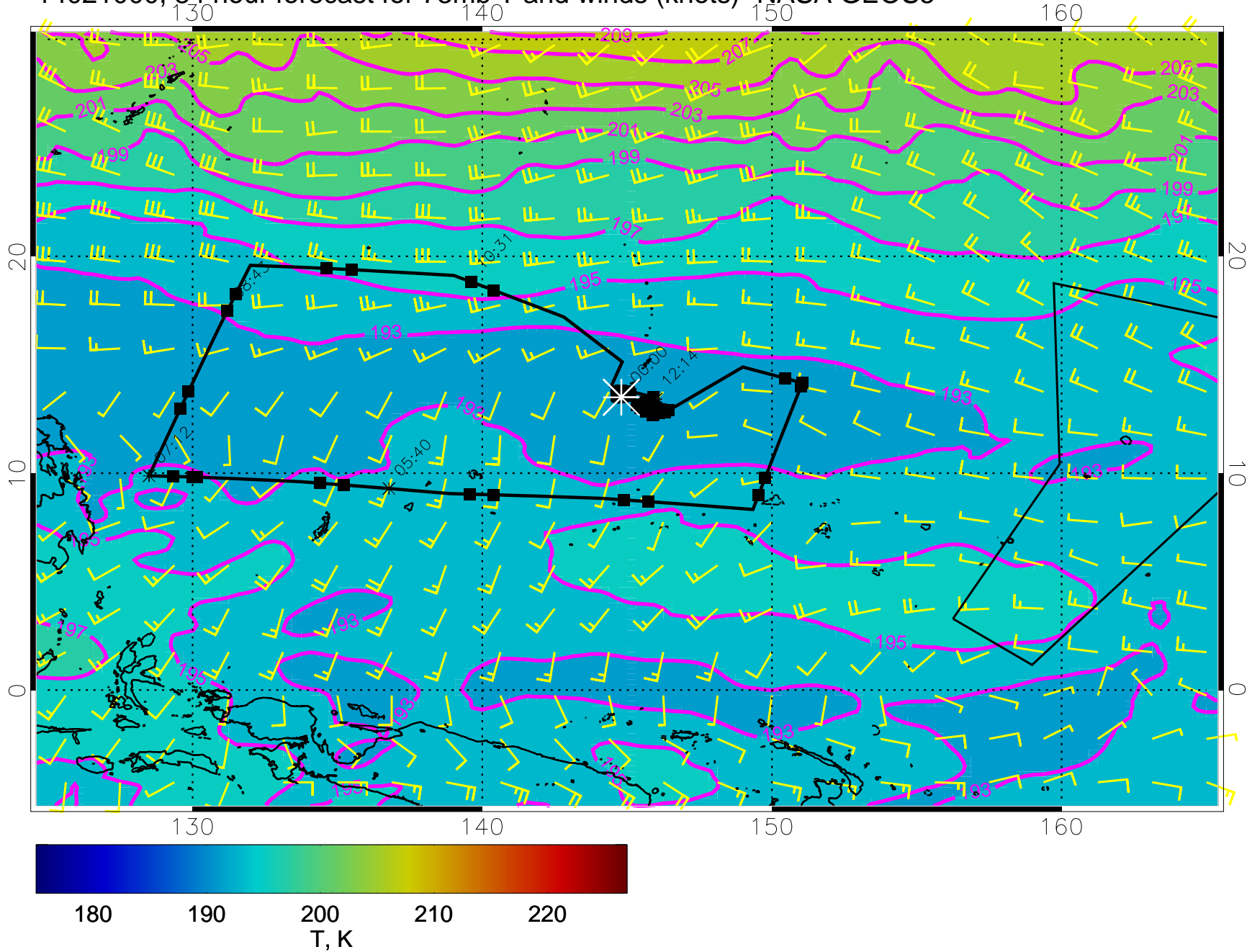
14020912, 72 hour forecast for 73mb T and winds (knots)- NASA GEOS5



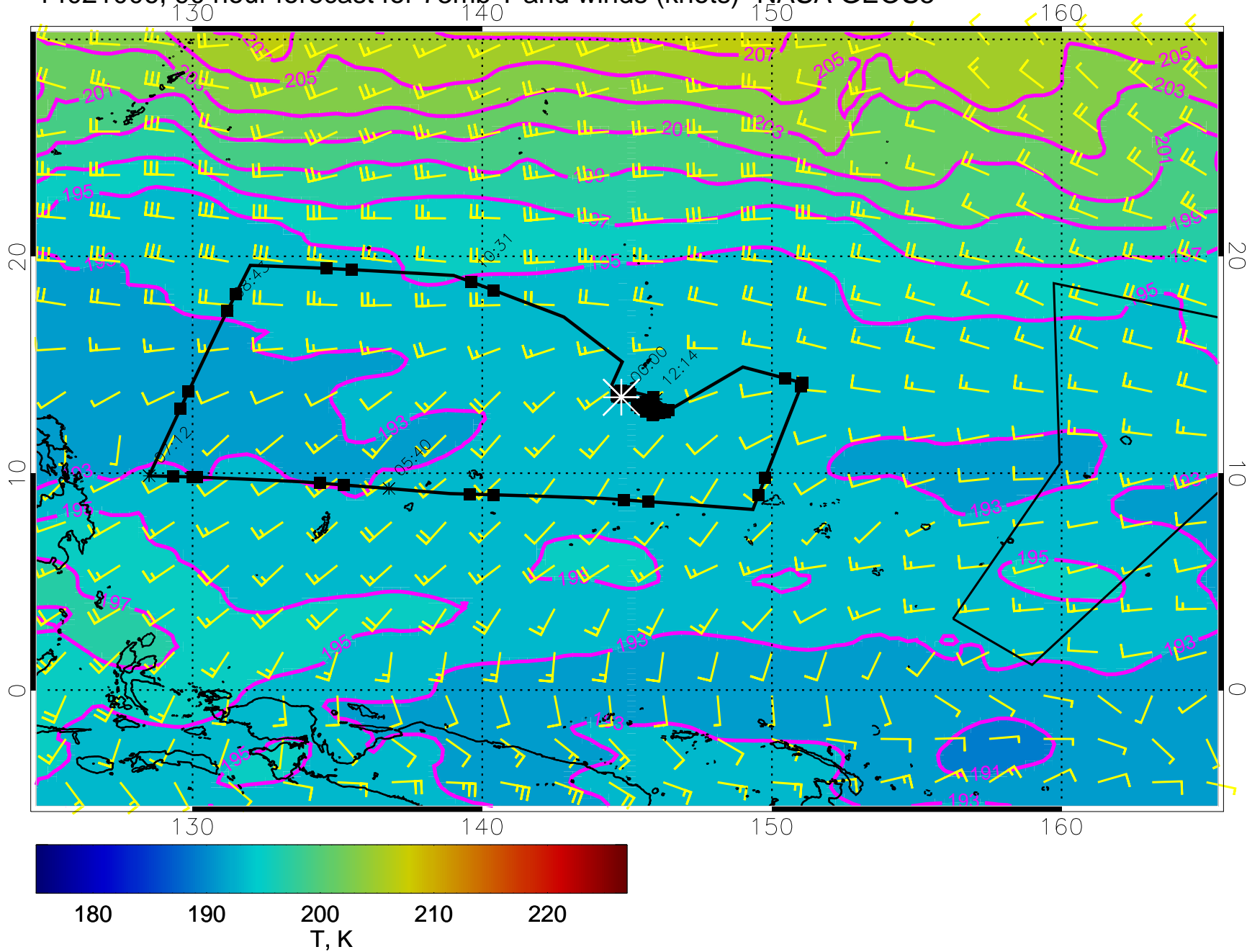
14020918, 78 hour forecast for 73mb T and winds (knots)- NASA GEOS5



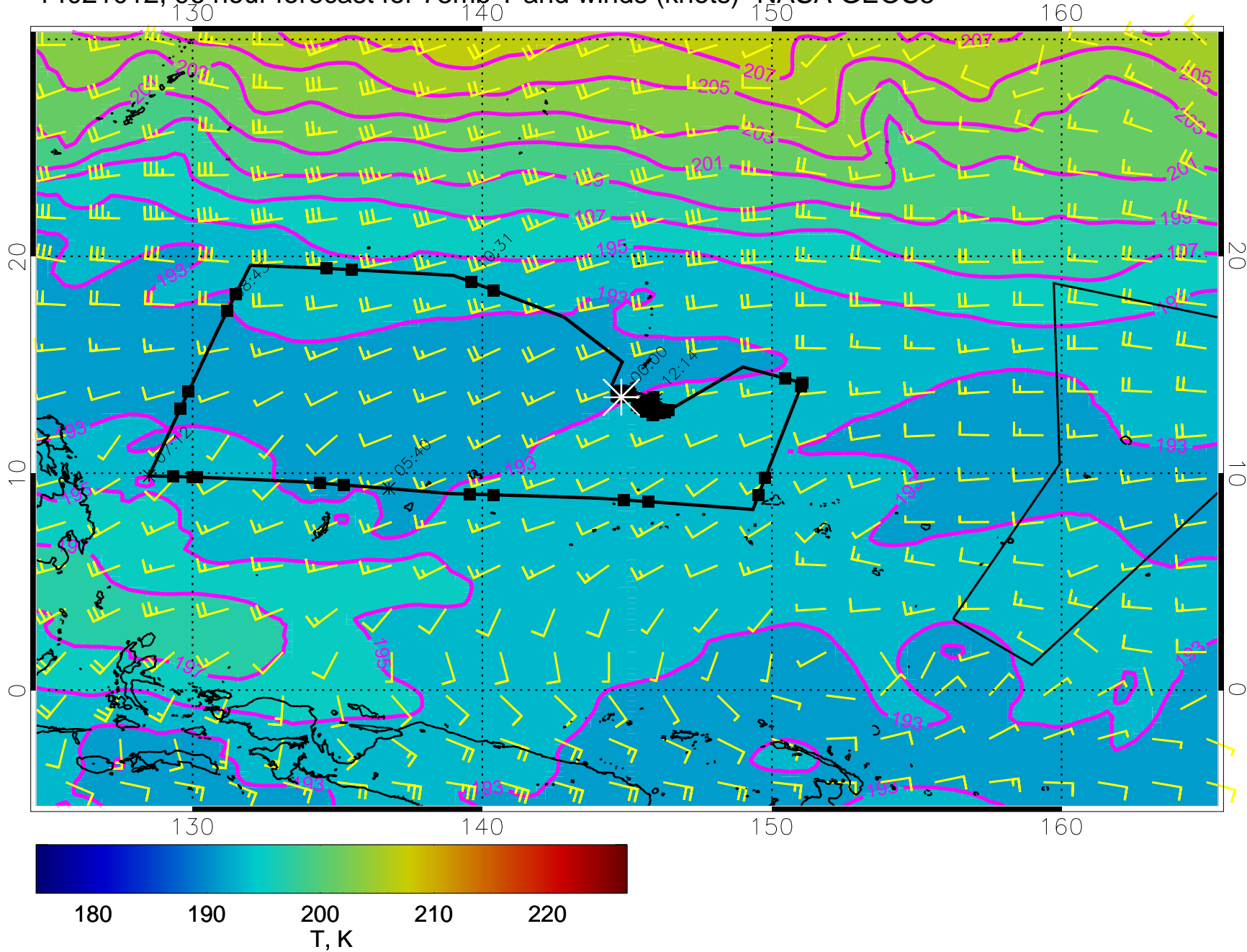
14021000, 84 hour forecast for 73mb T and winds (knots)- NASA GEOS5



14021006, 90 hour forecast for 73mb T and winds (knots)- NASA GEOS5

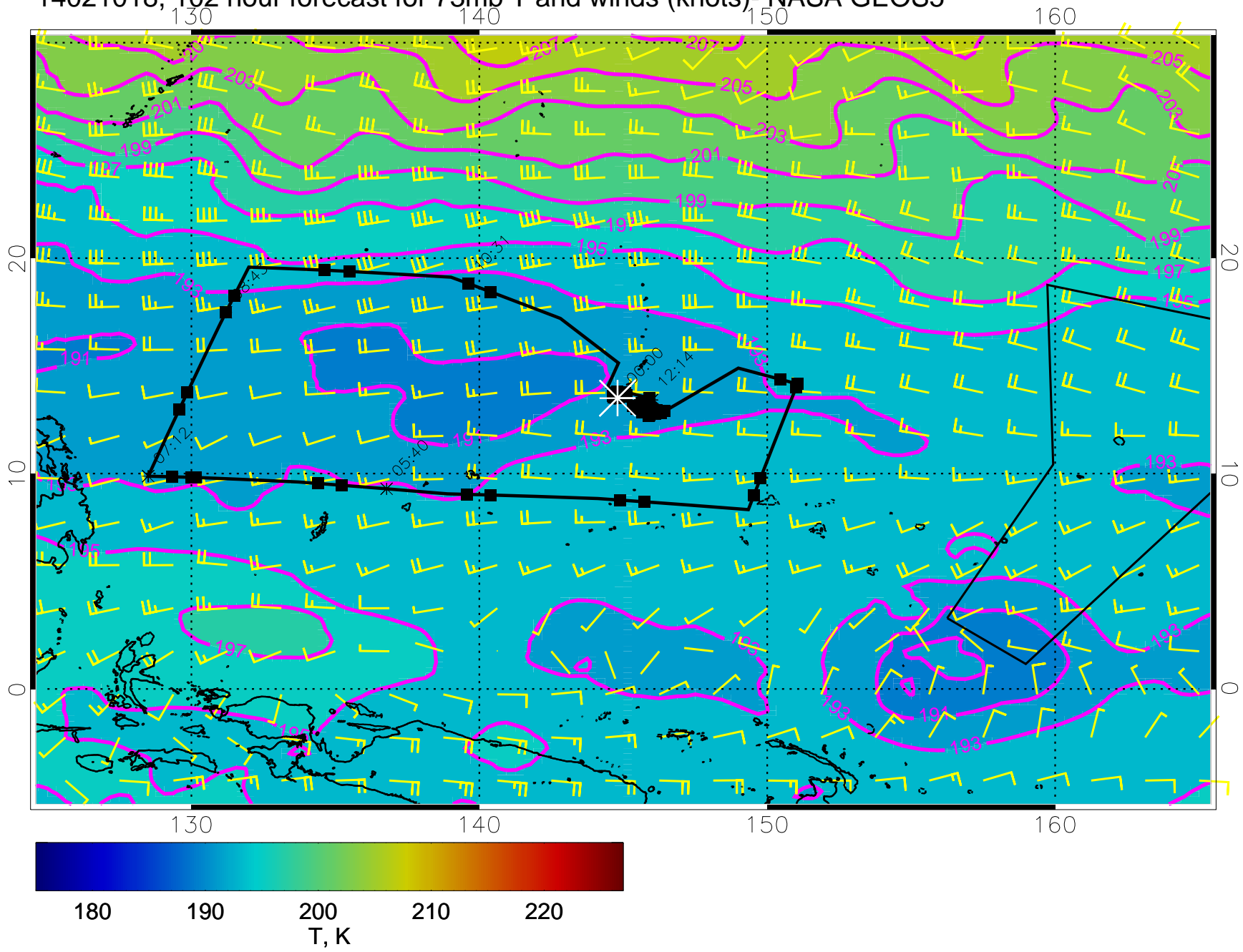


14021012, 96 hour forecast for 73mb T and winds (knots)- NASA GEOS5

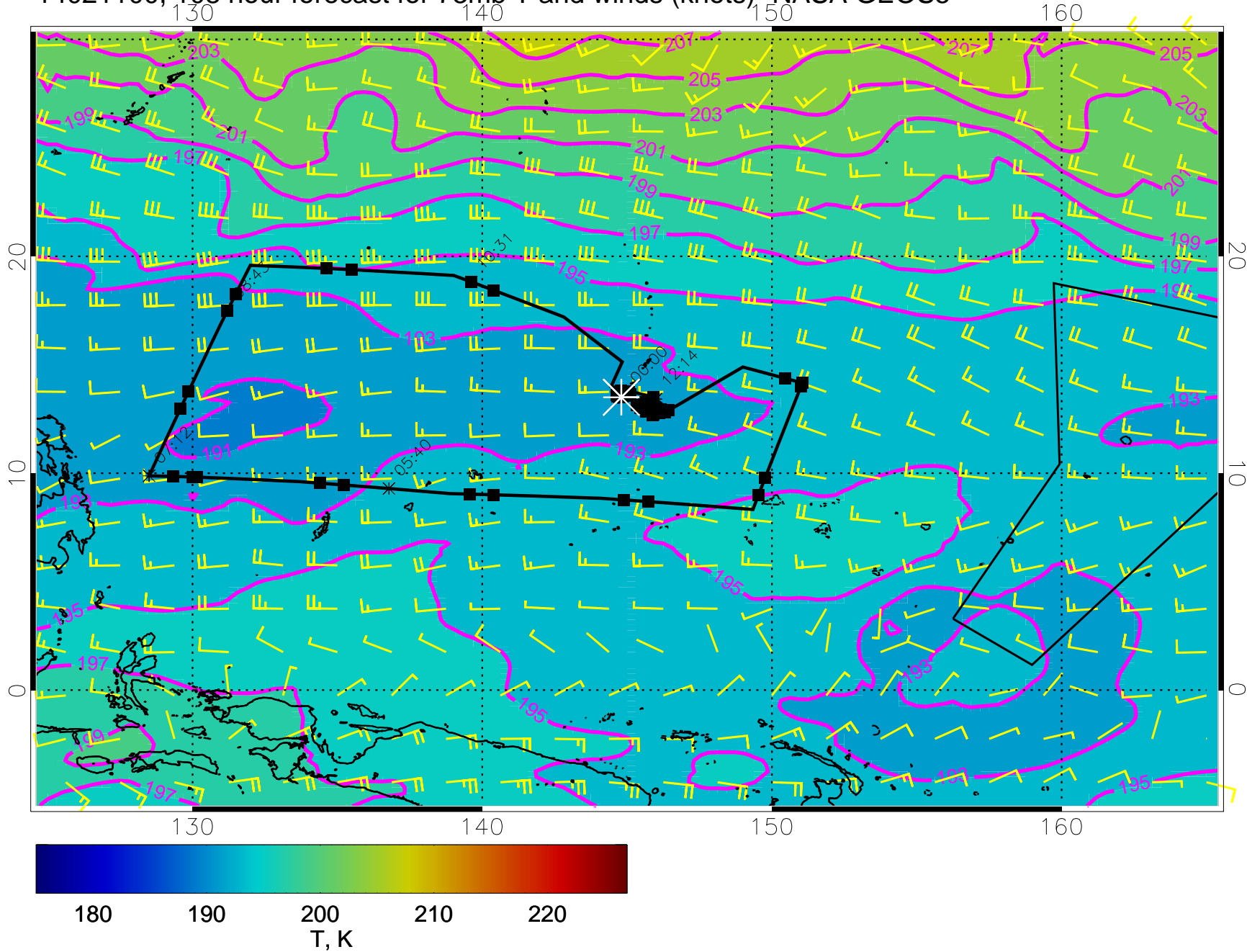




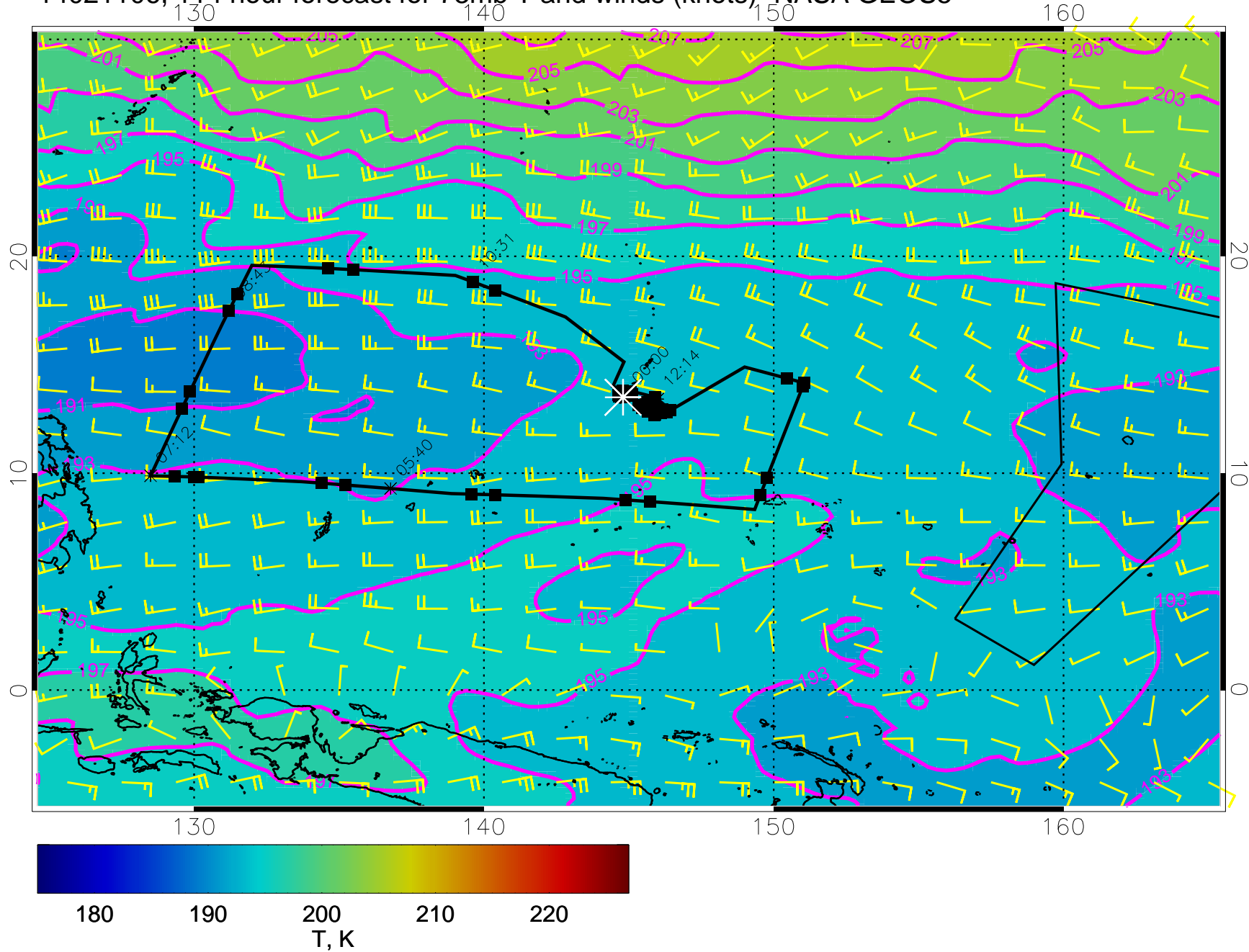
14021018, 102 hour forecast for 73mb T and winds (knots)- NASA GEOS5



14021100, 108 hour forecast for 73mb T and winds (knots)- NASA GEOS5



14021106, 114 hour forecast for 73mb T and winds (knots)- NASA GEOS5



14021112, 120 hour forecast for 73mb T and winds (knots)- NASA GEOS5

