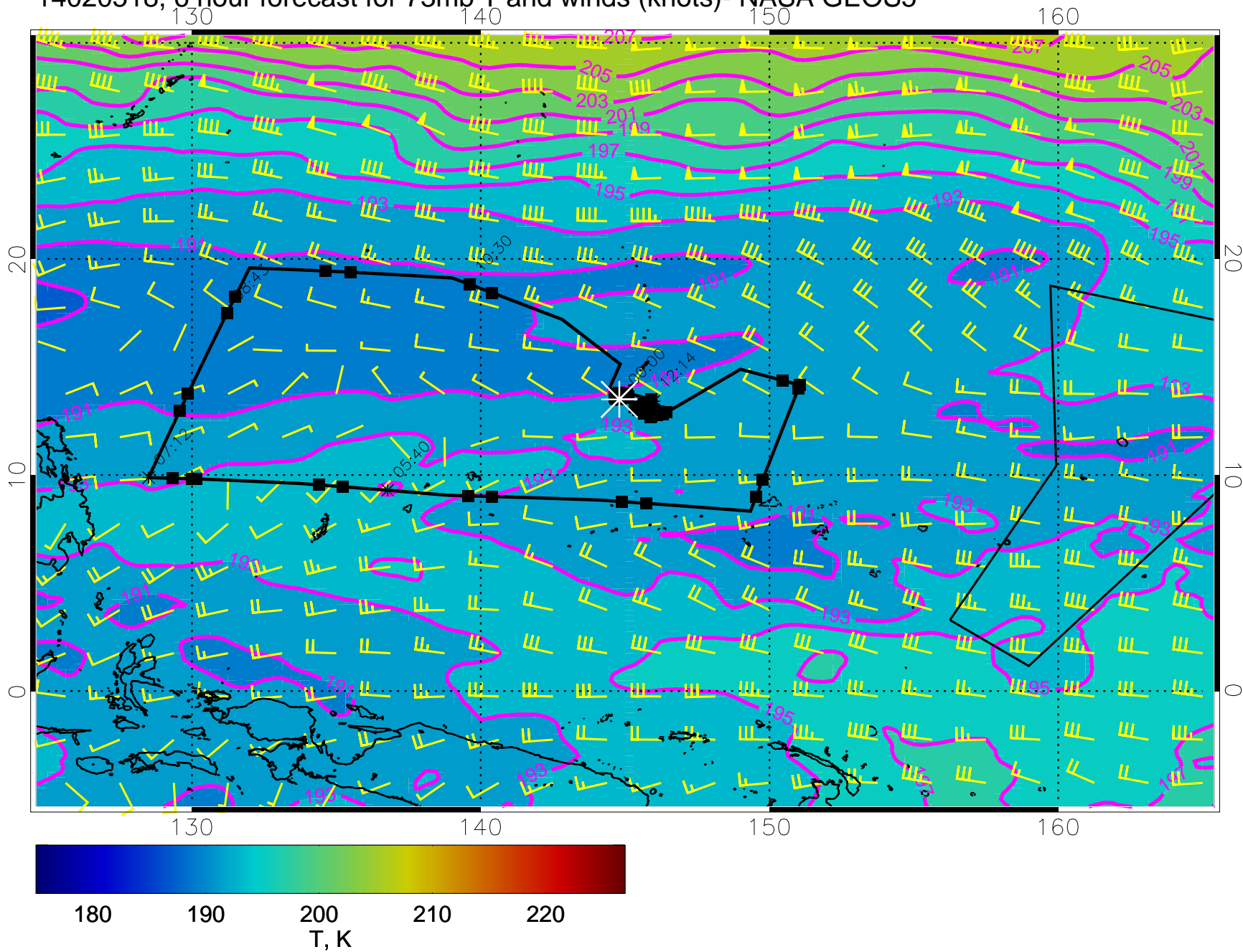
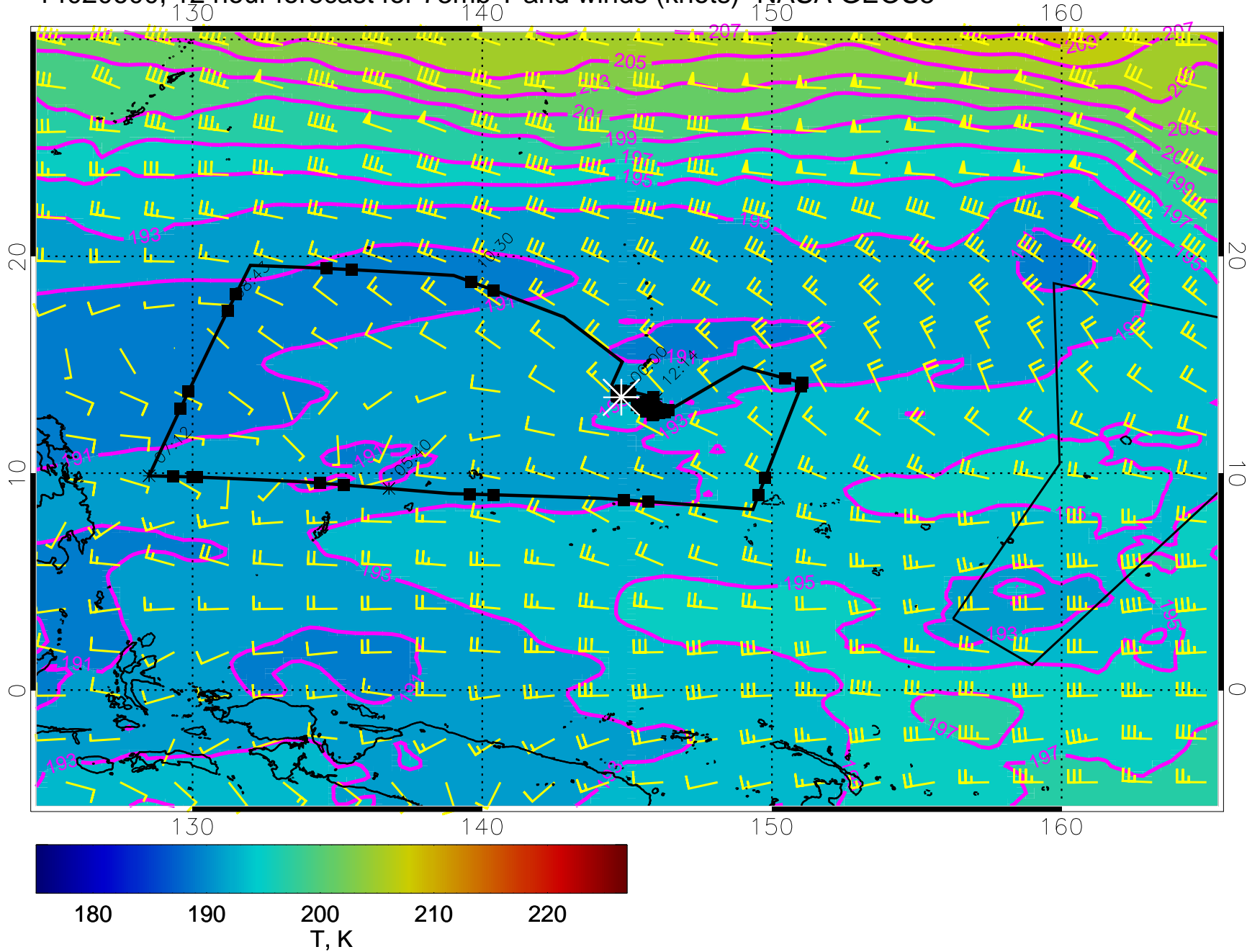


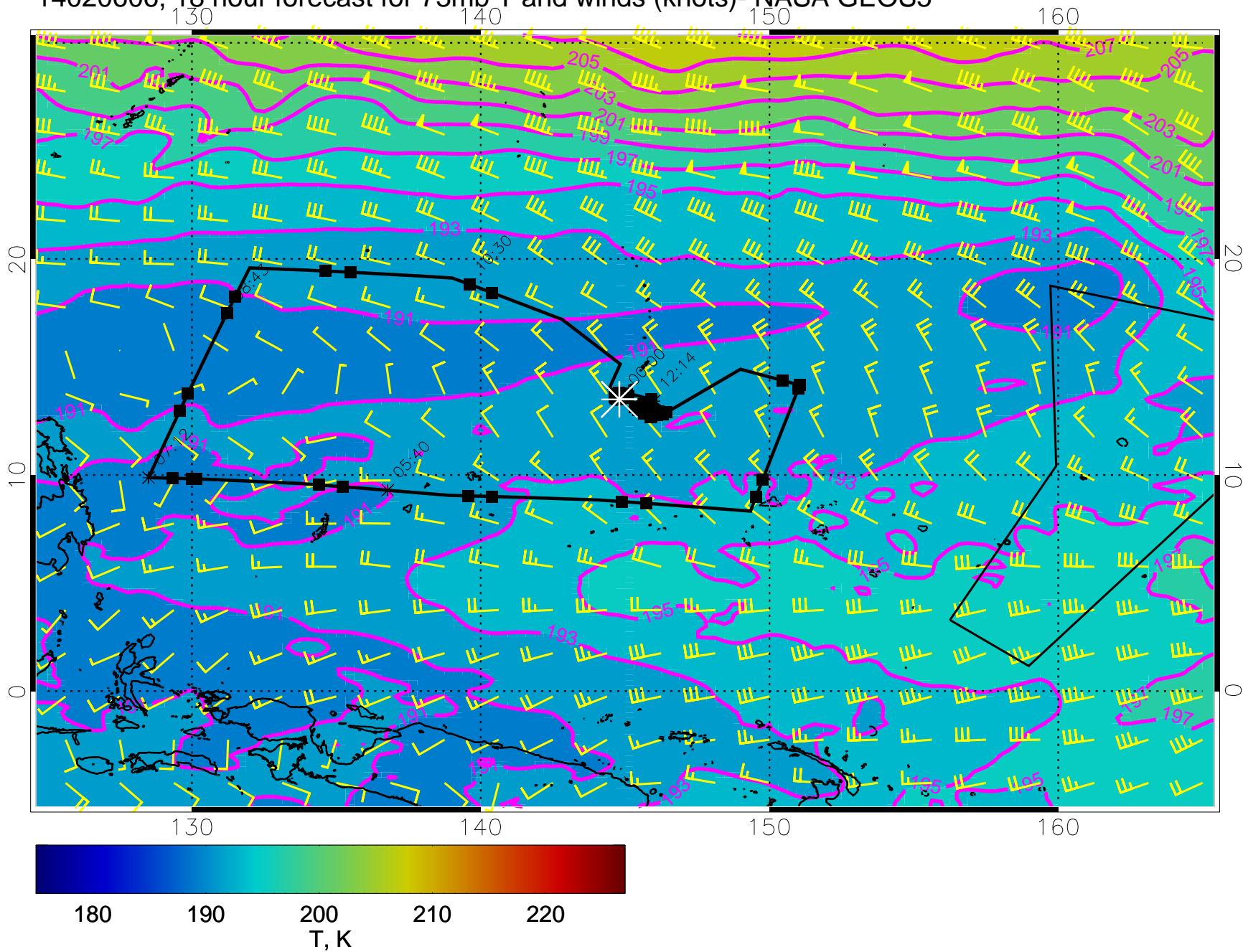
14020518, 6 hour forecast for 73mb T and winds (knots)- NASA GEOS5



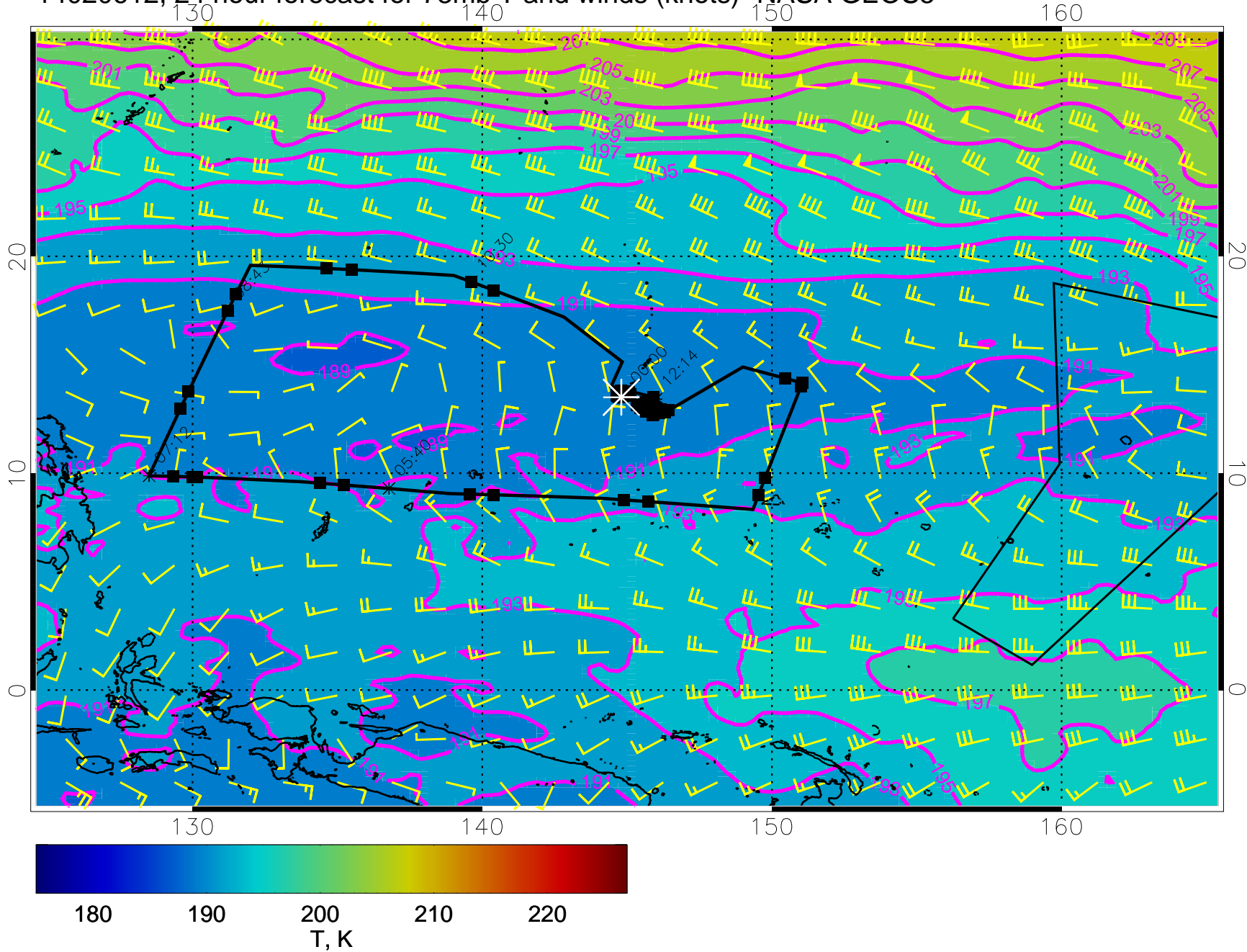
14020600, 12 hour forecast for 73mb T and winds (knots)- NASA GEOS5



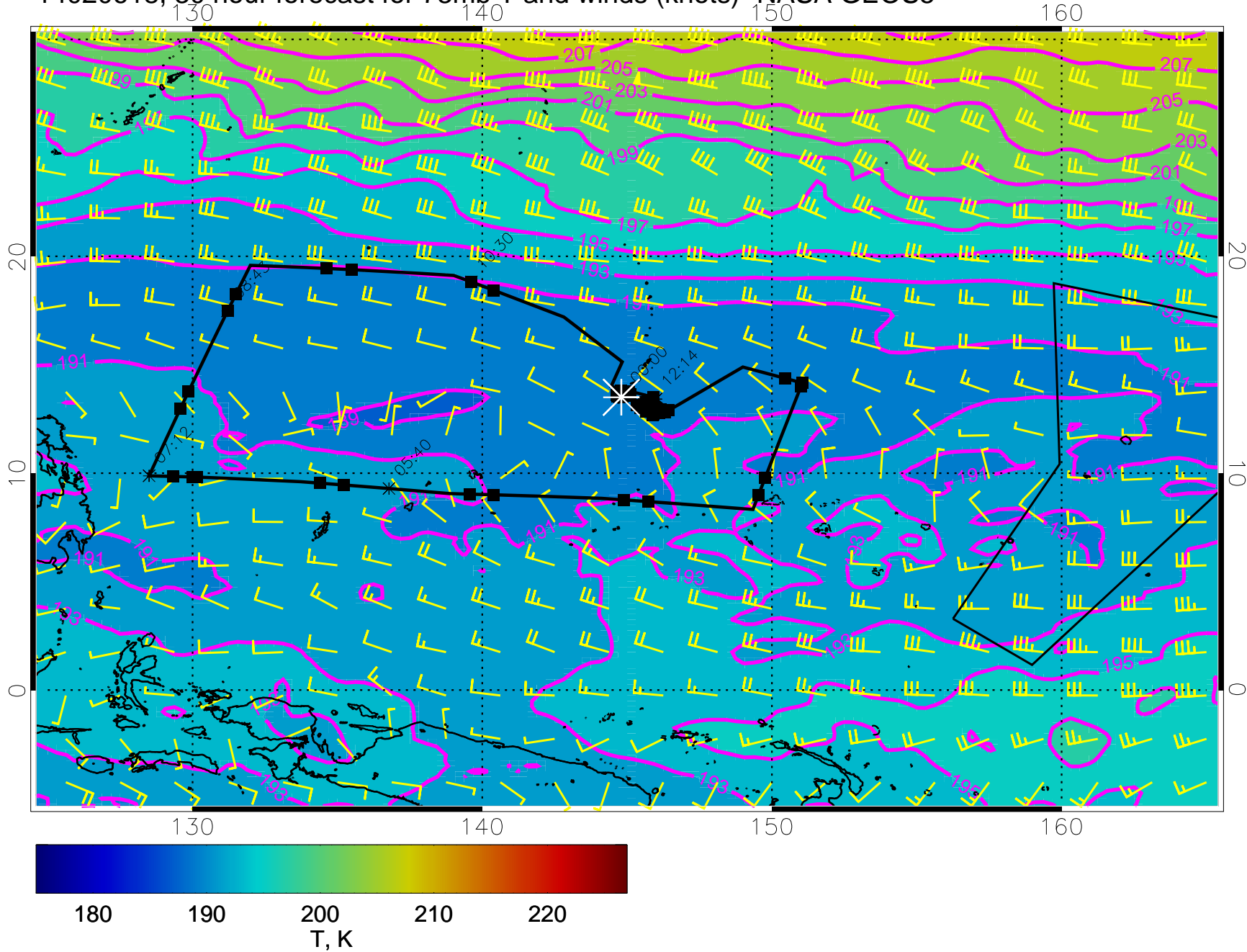
14020606, 18 hour forecast for 73mb T and winds (knots)- NASA GEOS5



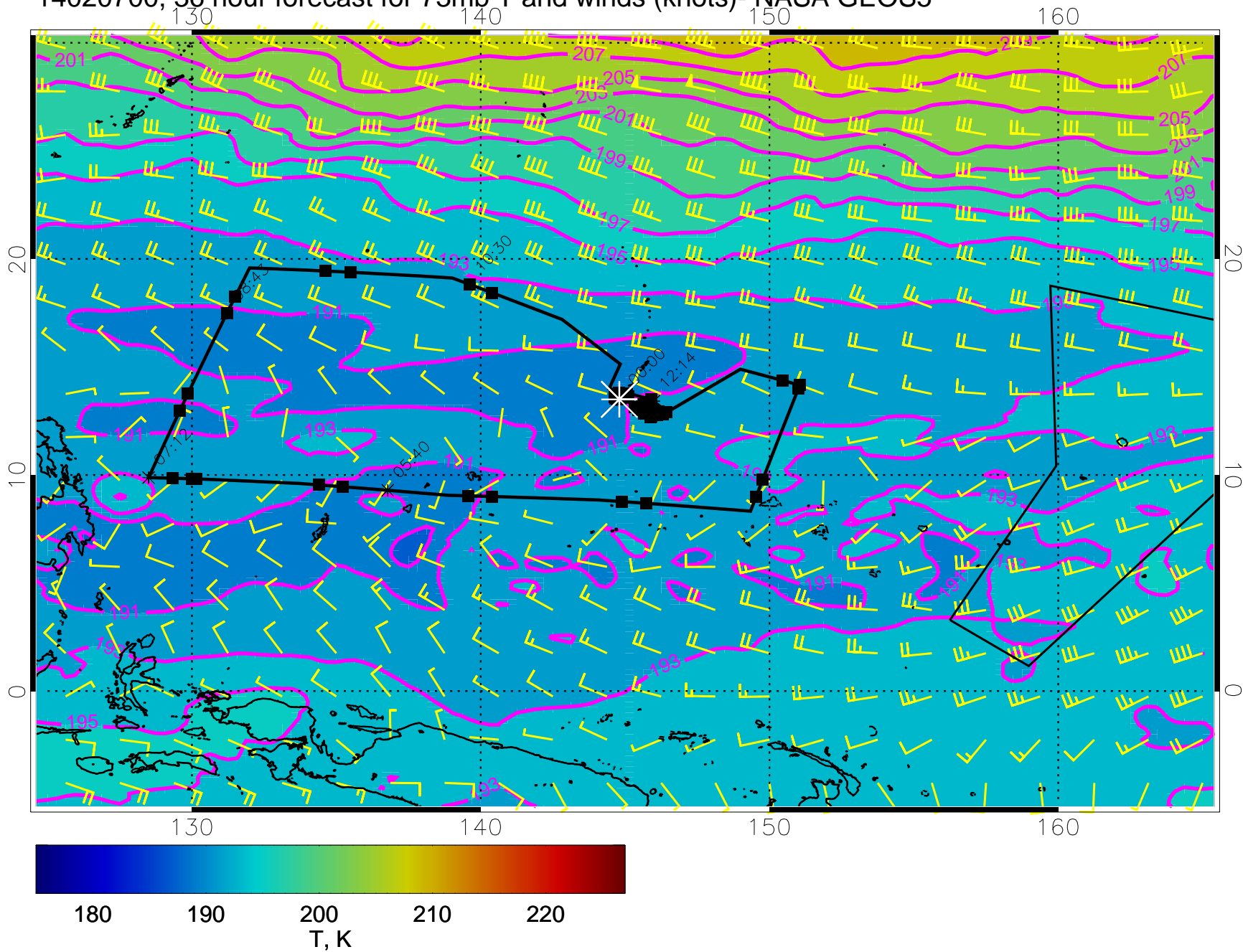
14020612, 24 hour forecast for 73mb T and winds (knots)- NASA GEOS5



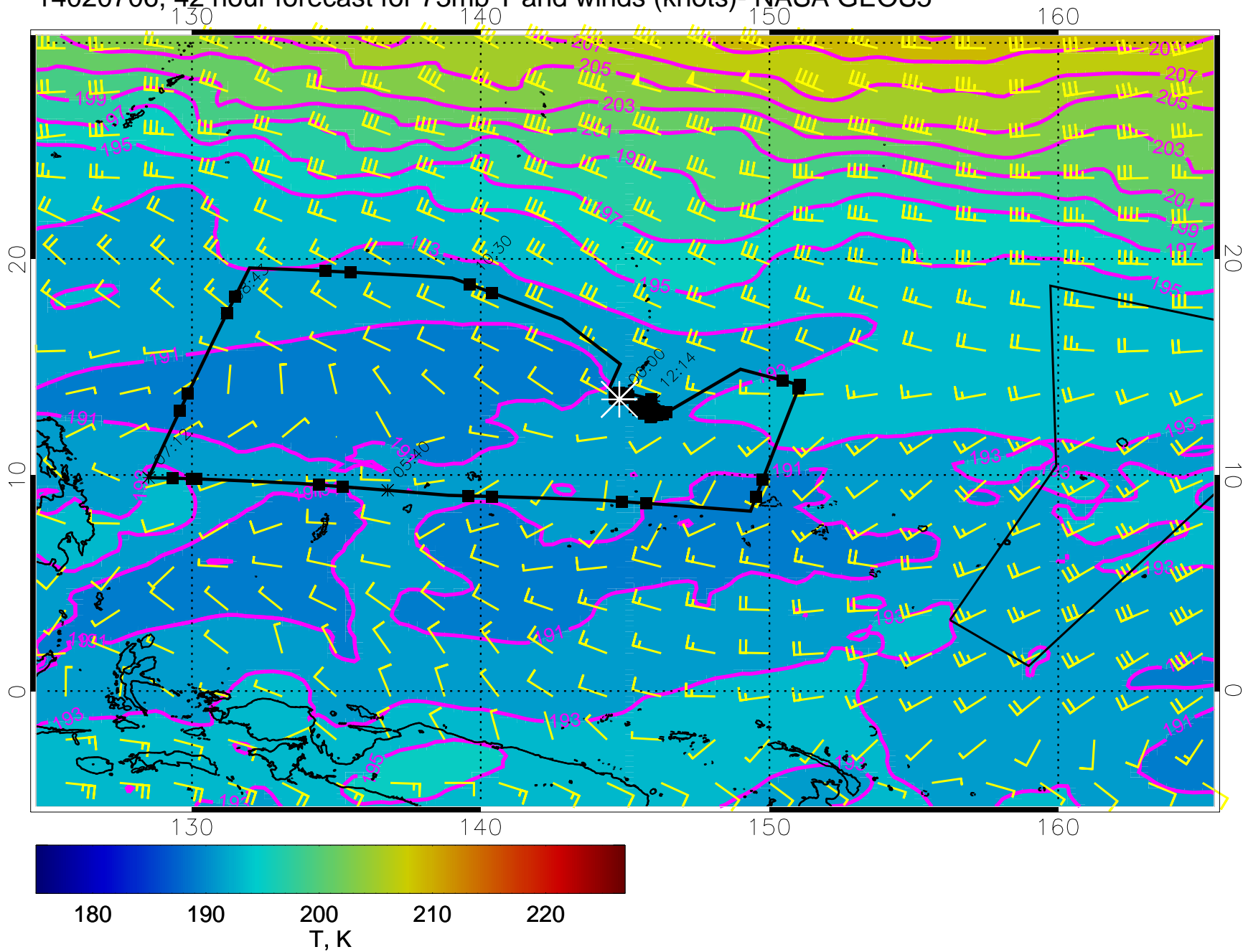
14020618, 30 hour forecast for 73mb T and winds (knots)- NASA GEOS5



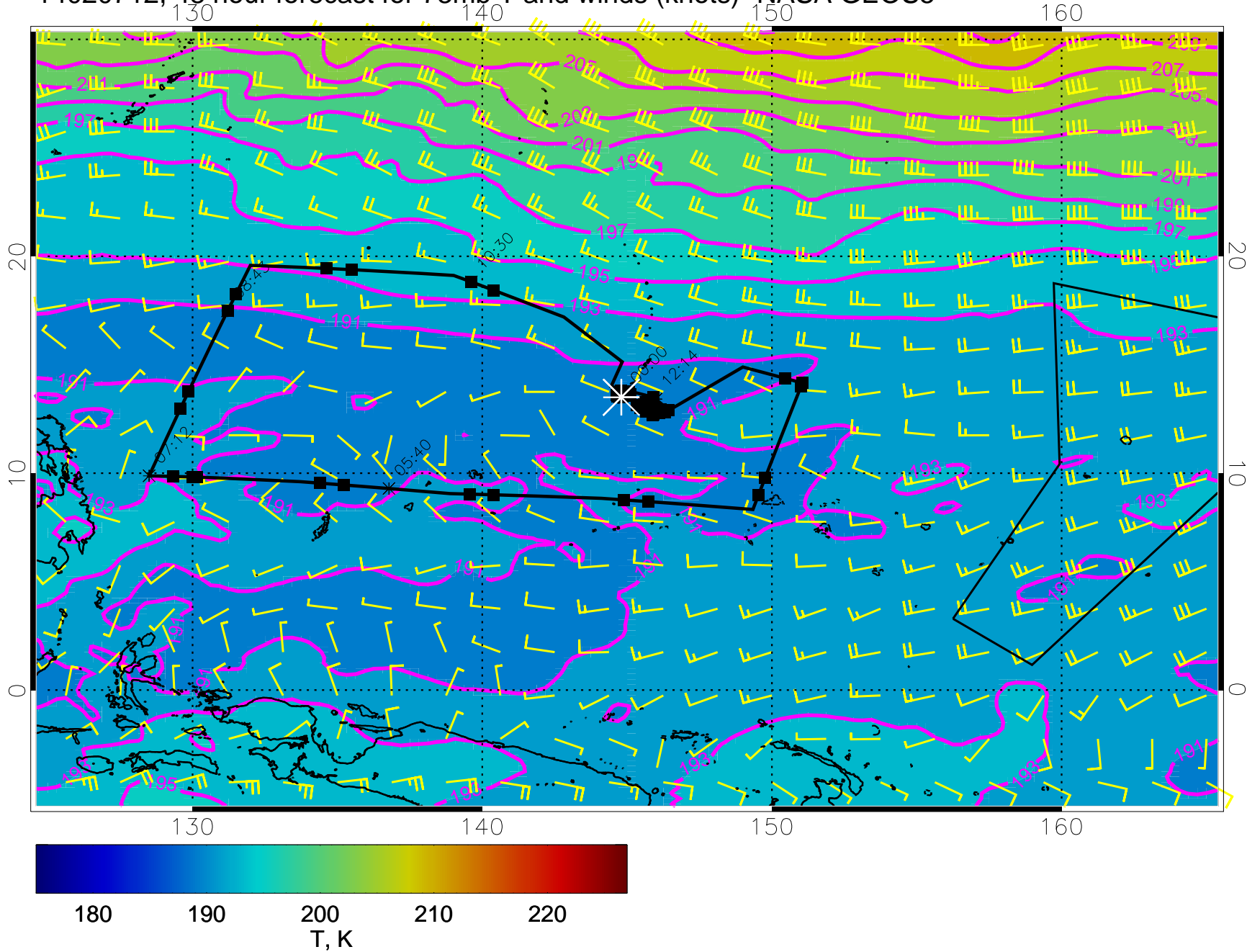
14020700, 36 hour forecast for 73mb T and winds (knots)- NASA GEOS5



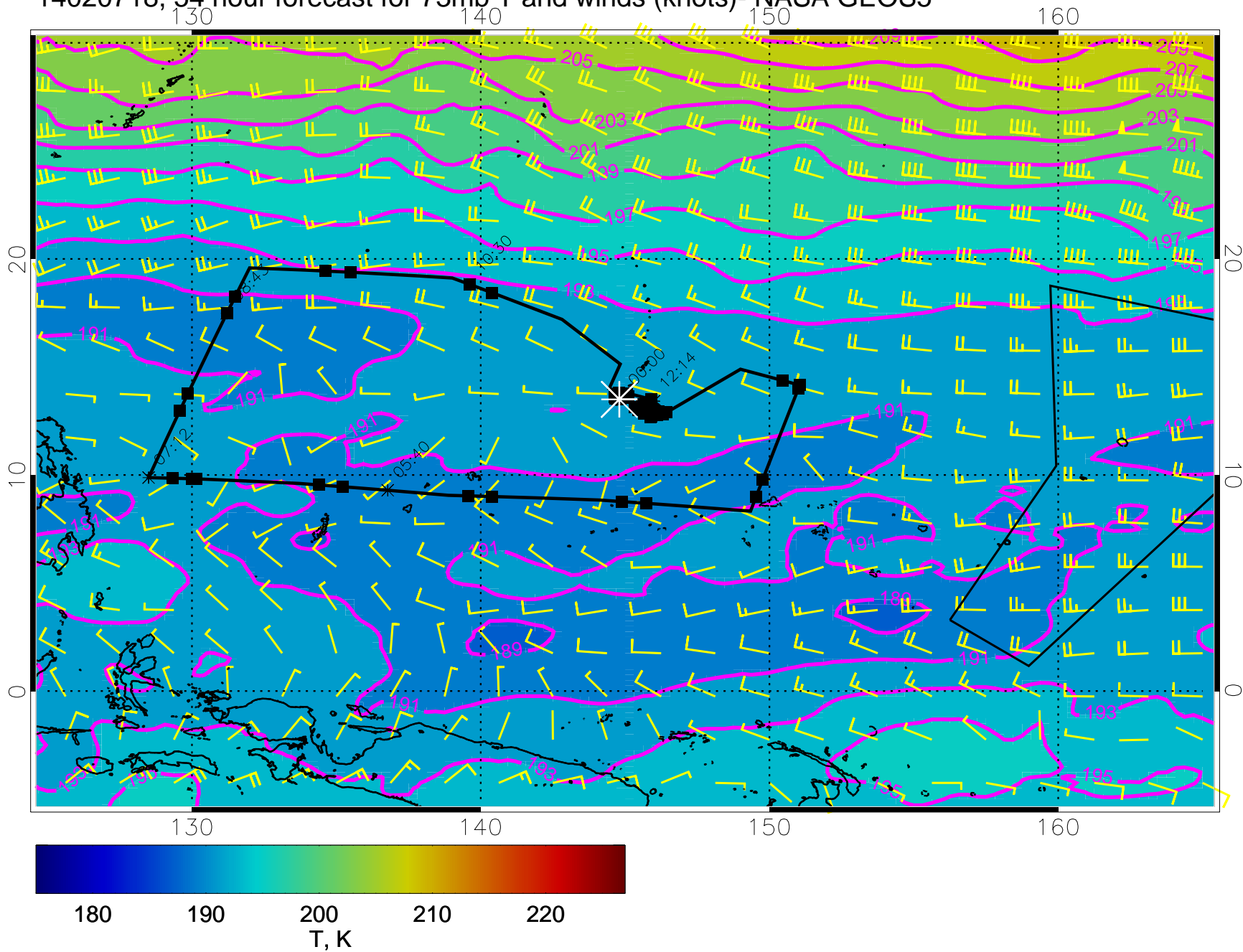
14020706, 42 hour forecast for 73mb T and winds (knots)- NASA GEOS5



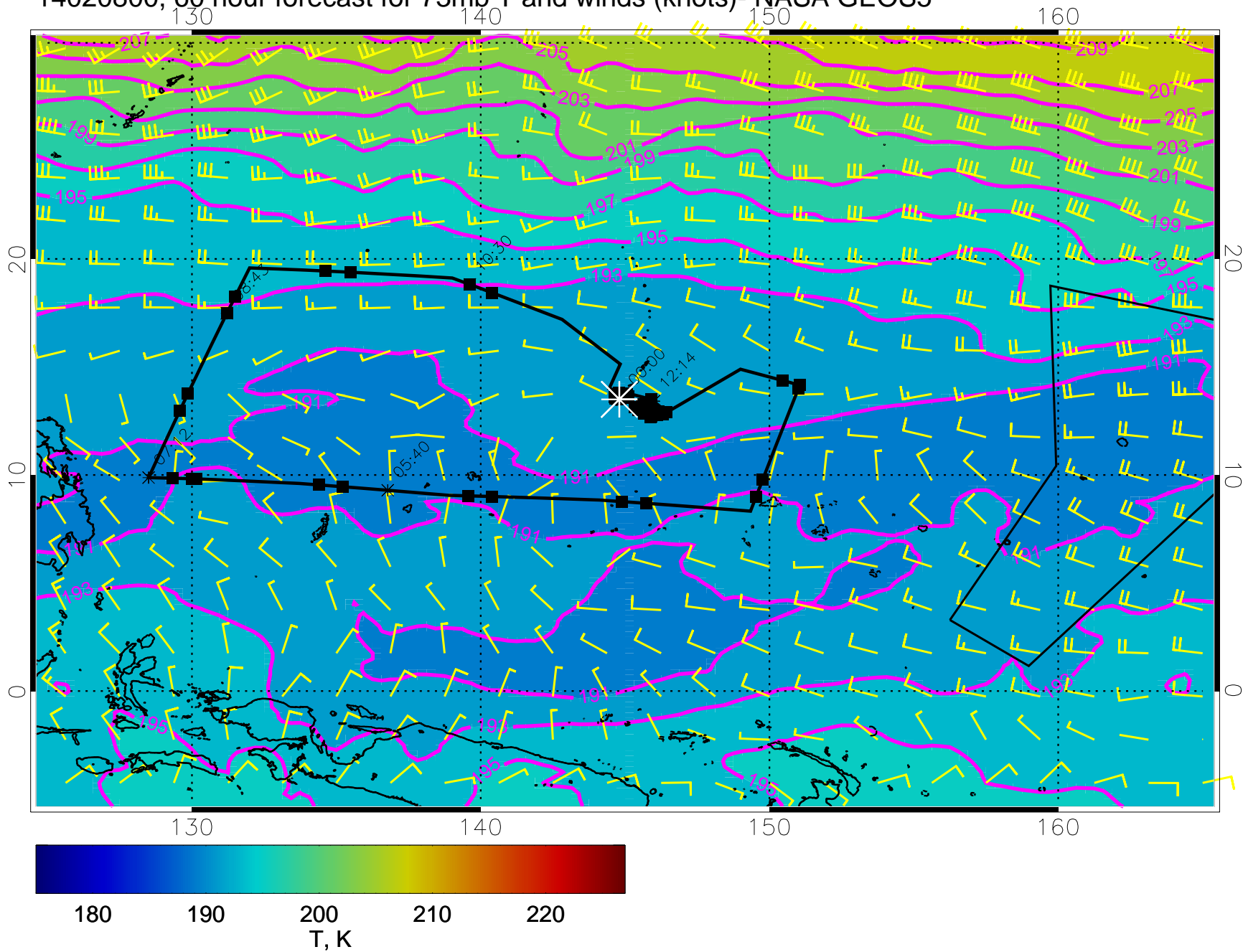
14020712, 48 hour forecast for 73mb T and winds (knots)- NASA GEOS5



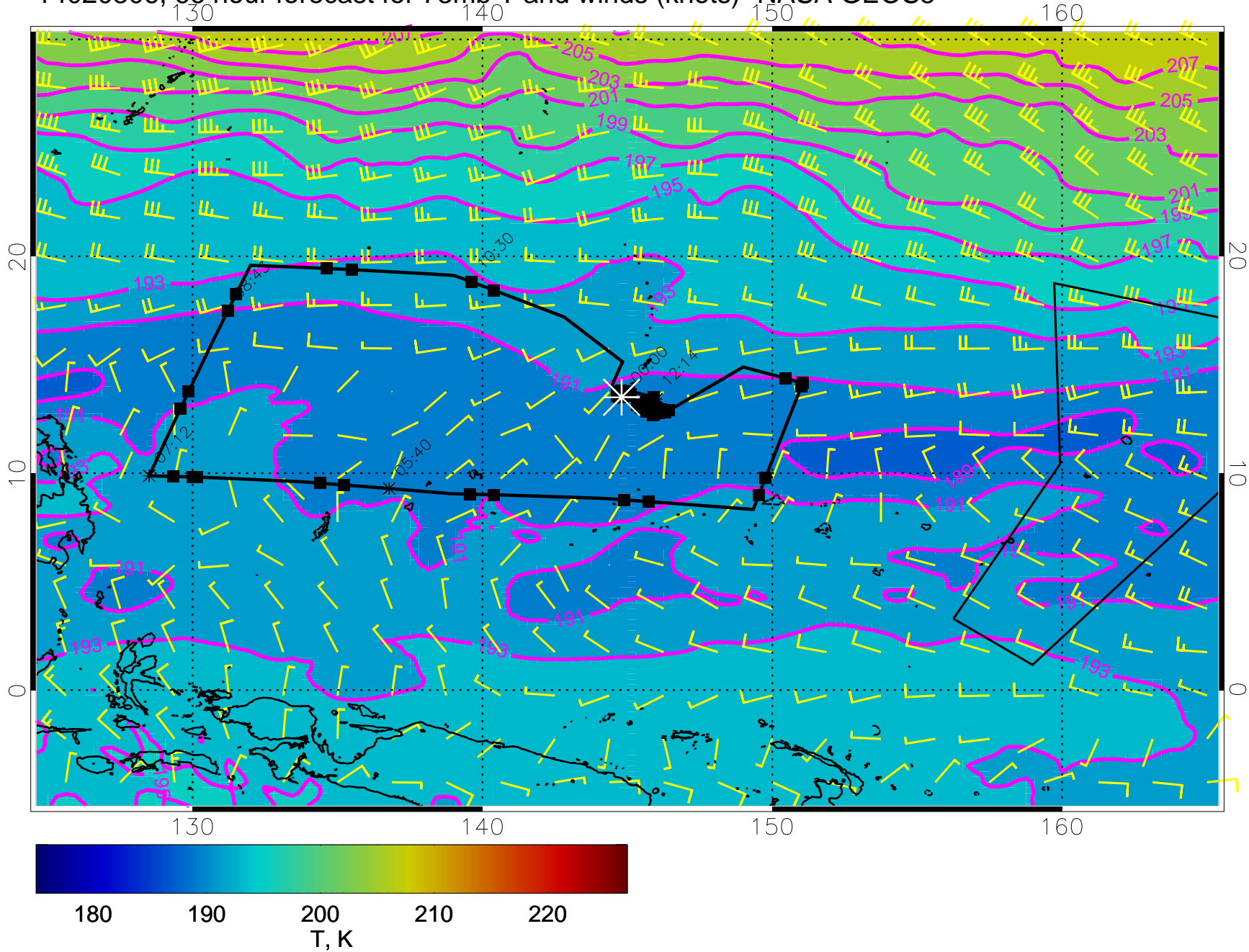
14020718, 54 hour forecast for 73mb T and winds (knots)- NASA GEOS5



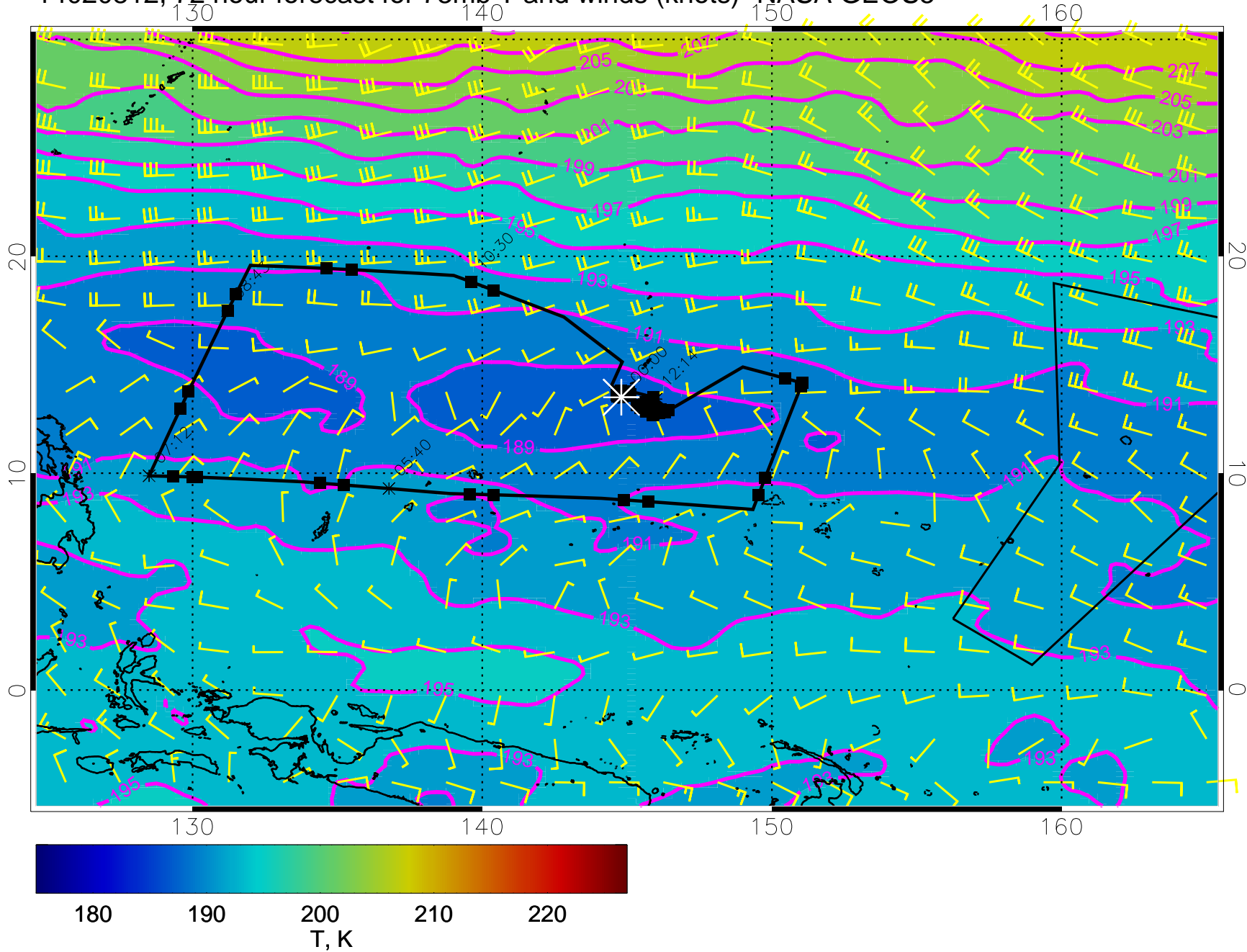
14020800, 60 hour forecast for 73mb T and winds (knots)- NASA GEOS5



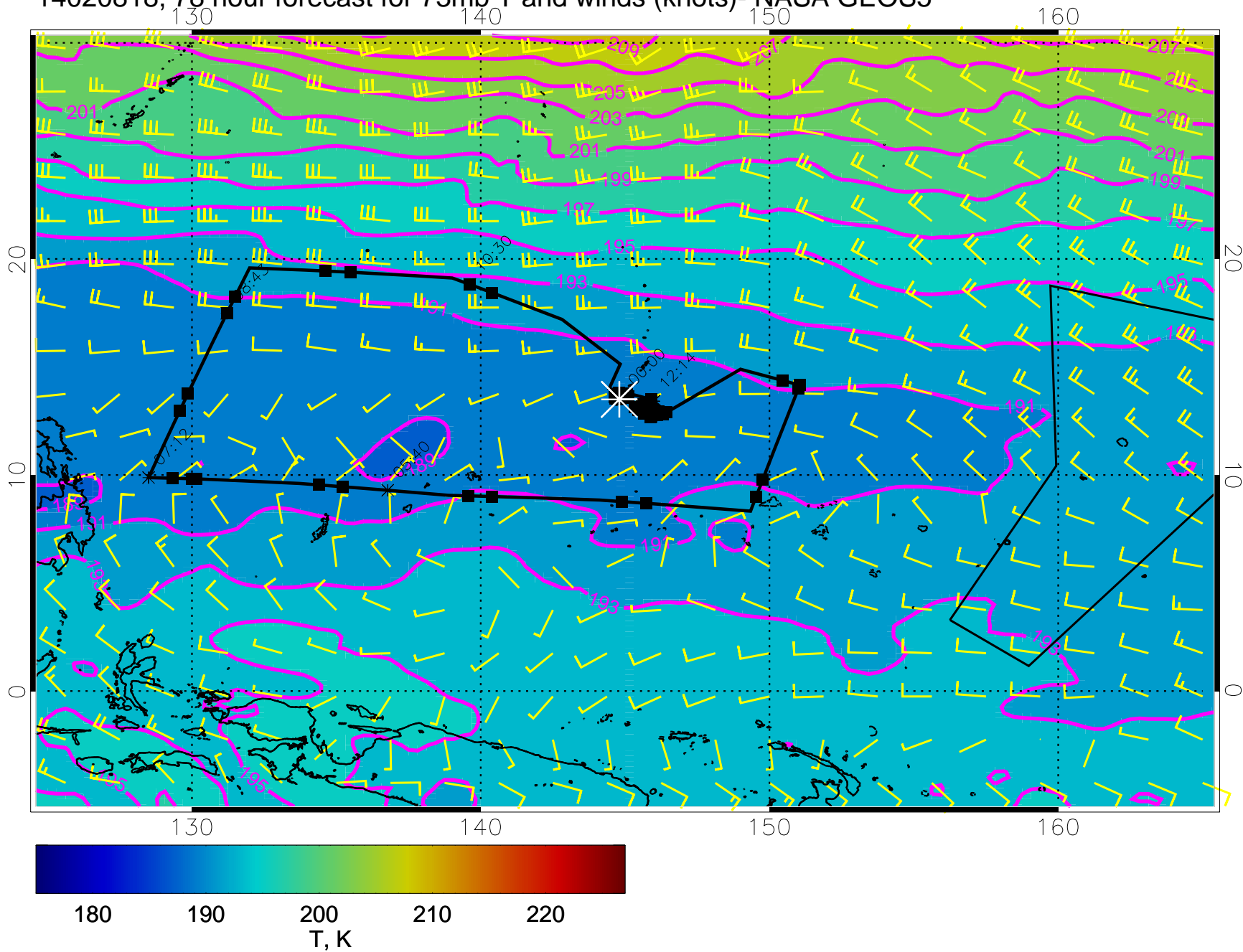
14020806, 66 hour forecast for 73mb T and winds (knots)- NASA GEOS5



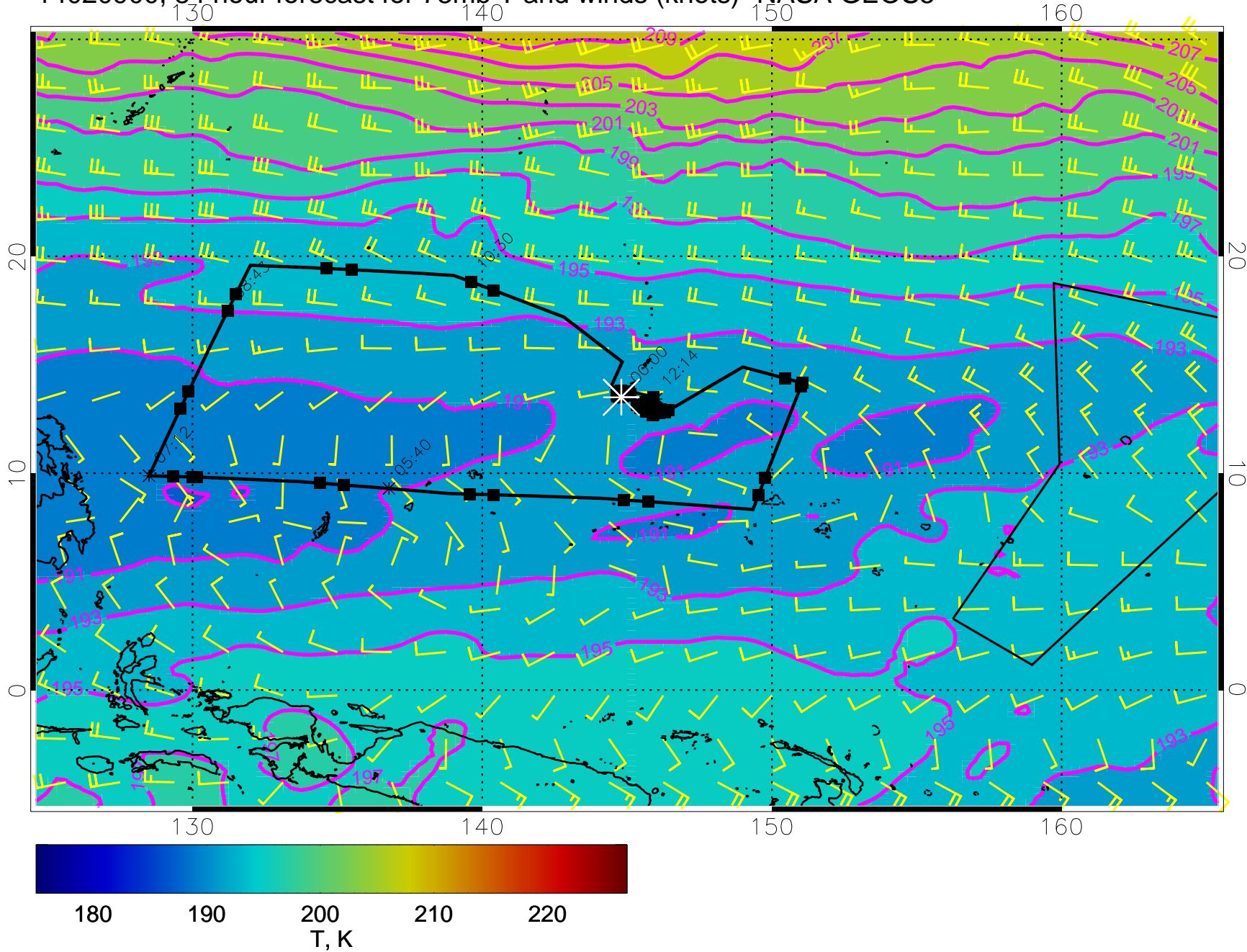
14020812, 72 hour forecast for 73mb T and winds (knots)- NASA GEOS5



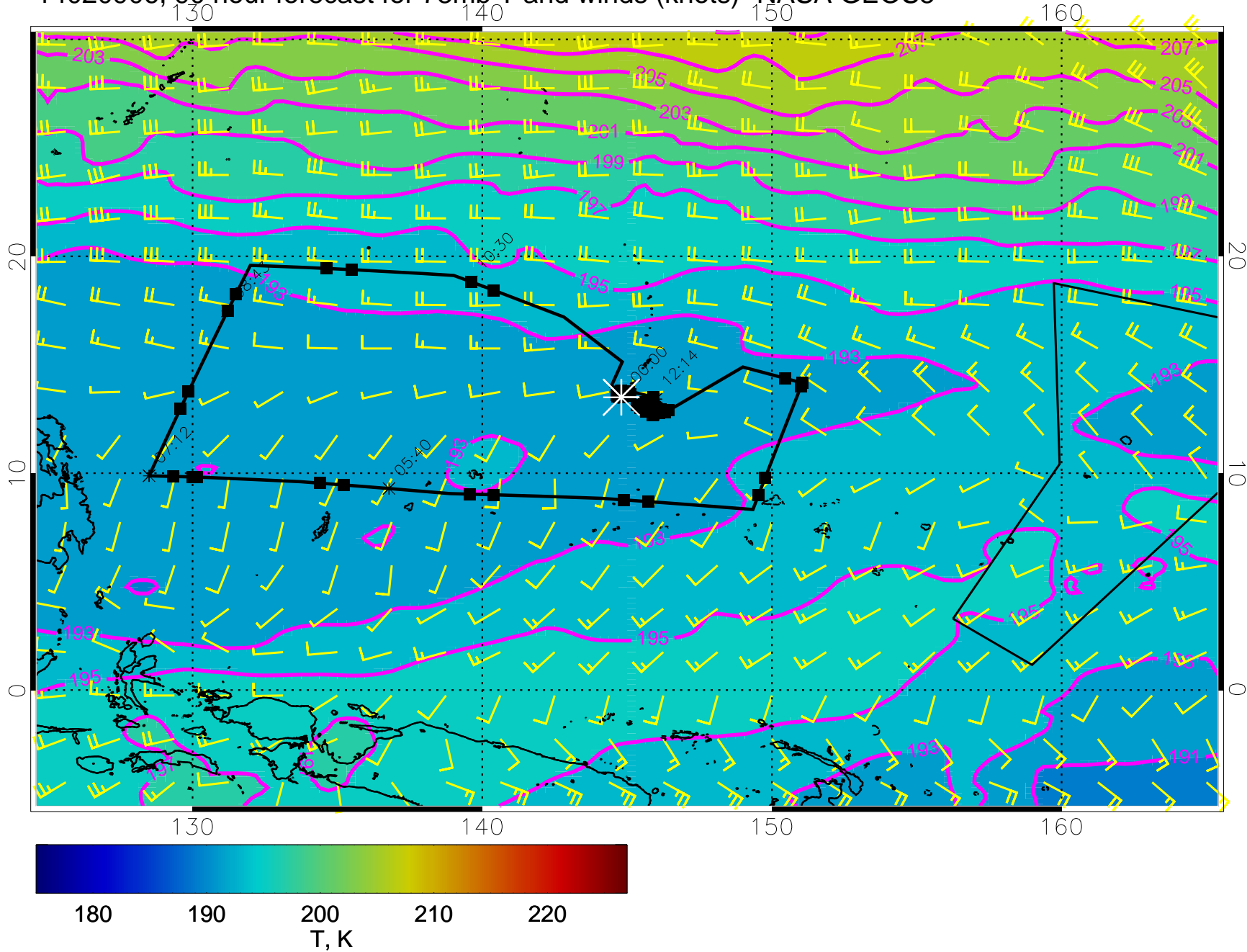
14020818, 78 hour forecast for 73mb T and winds (knots)- NASA GEOS5



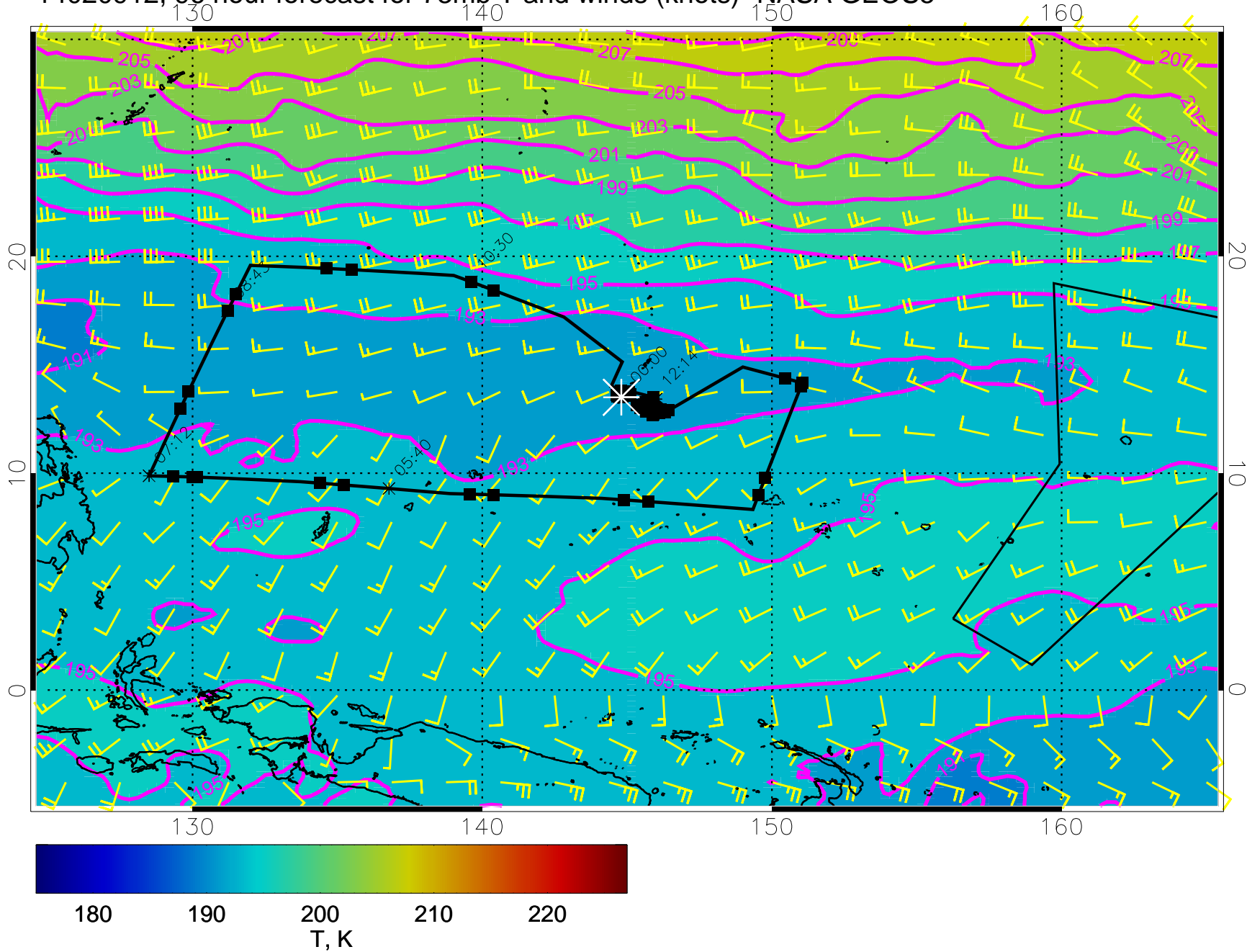
14020900, 84 hour forecast for 73mb T and winds (knots)- NASA GEOS5



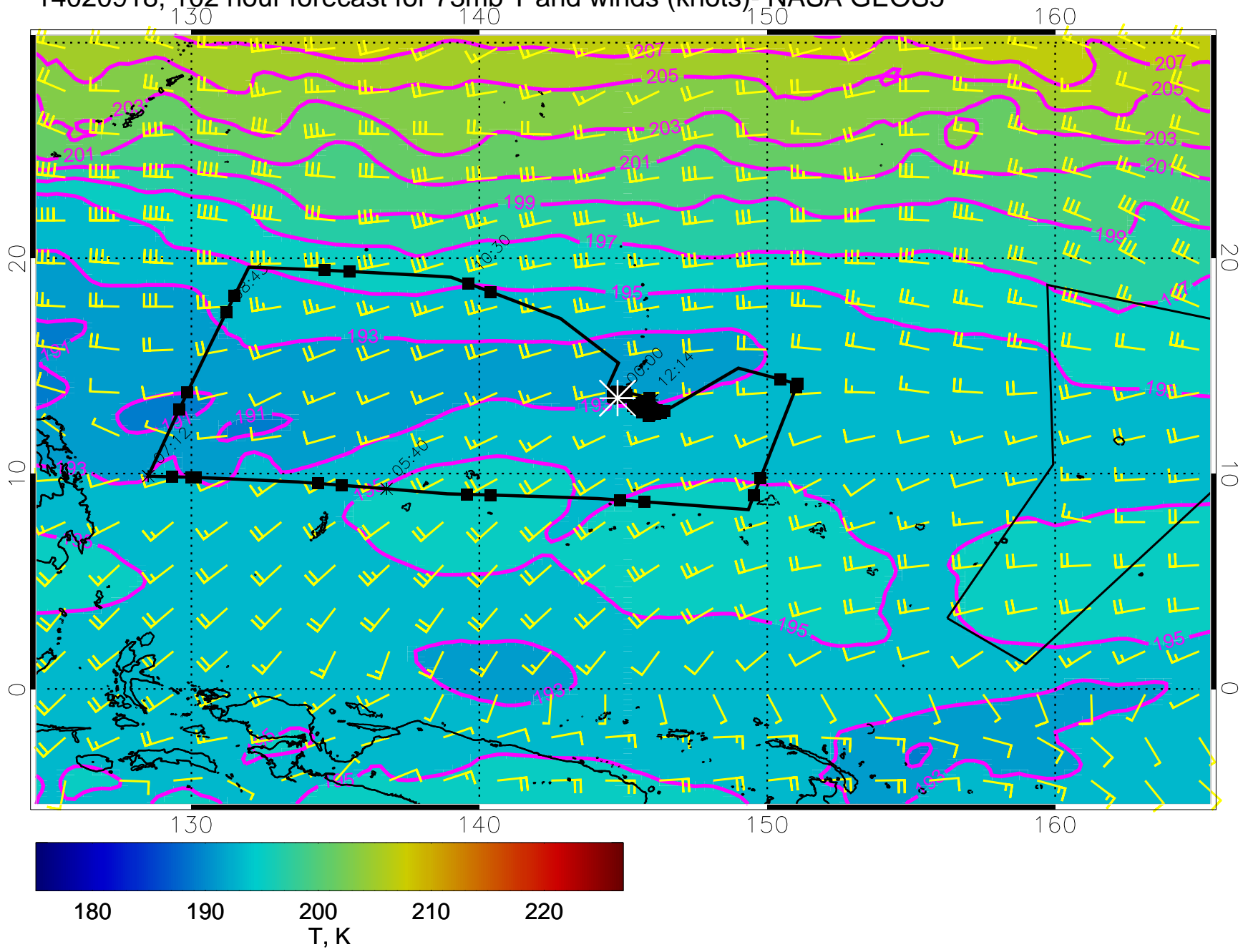
14020906, 90 hour forecast for 73mb T and winds (knots)- NASA GEOS5



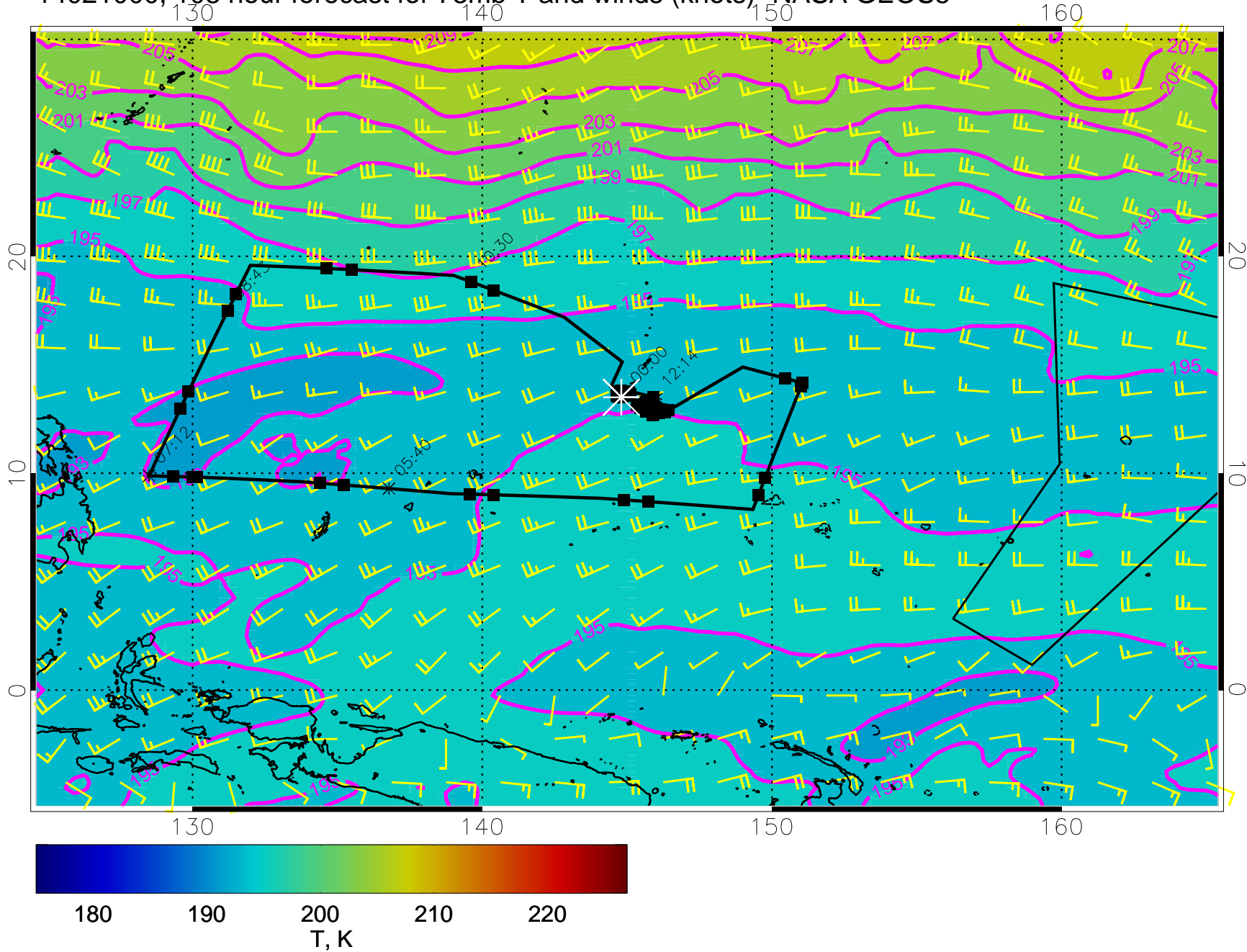
14020912, 96 hour forecast for 73mb T and winds (knots)- NASA GEOS5



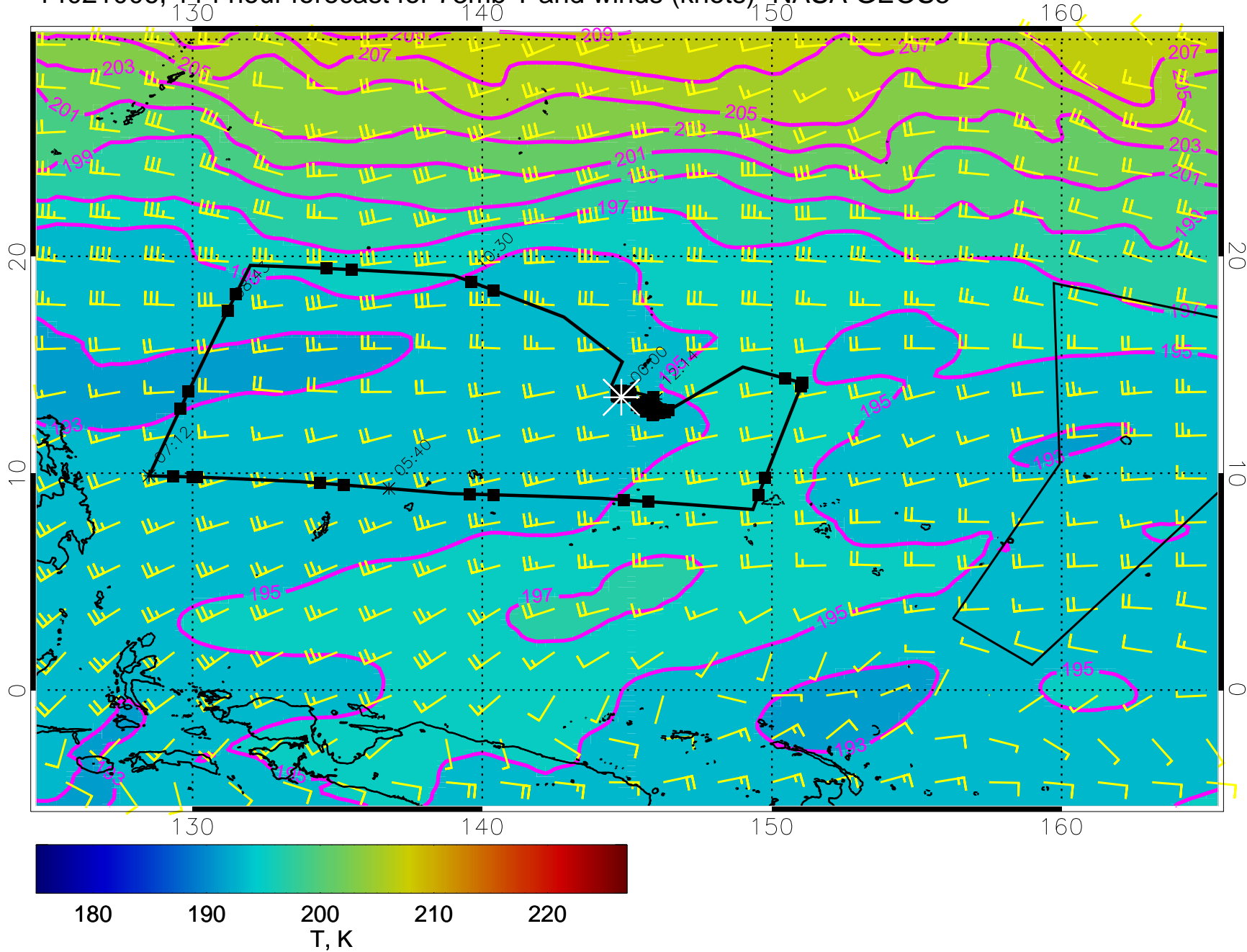
14020918, 102 hour forecast for 73mb T and winds (knots)- NASA GEOS5



14021000, 108 hour forecast for 73mb T and winds (knots)- NASA GEOS5



14021006, 114 hour forecast for 73mb T and winds (knots)- NASA GEOS5



14021012, 120 hour forecast for 73mb T and winds (knots)- NASA GEOS5

