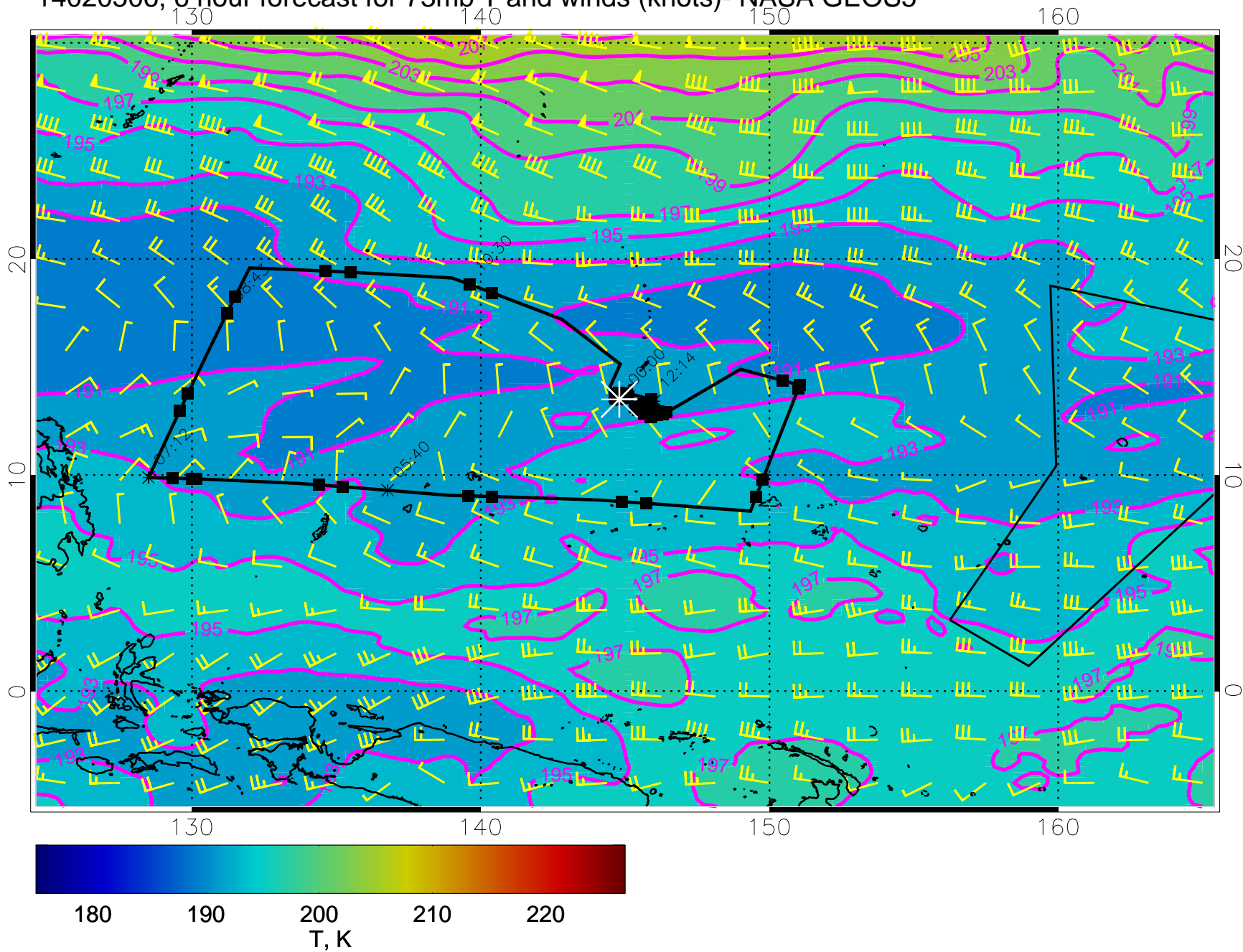
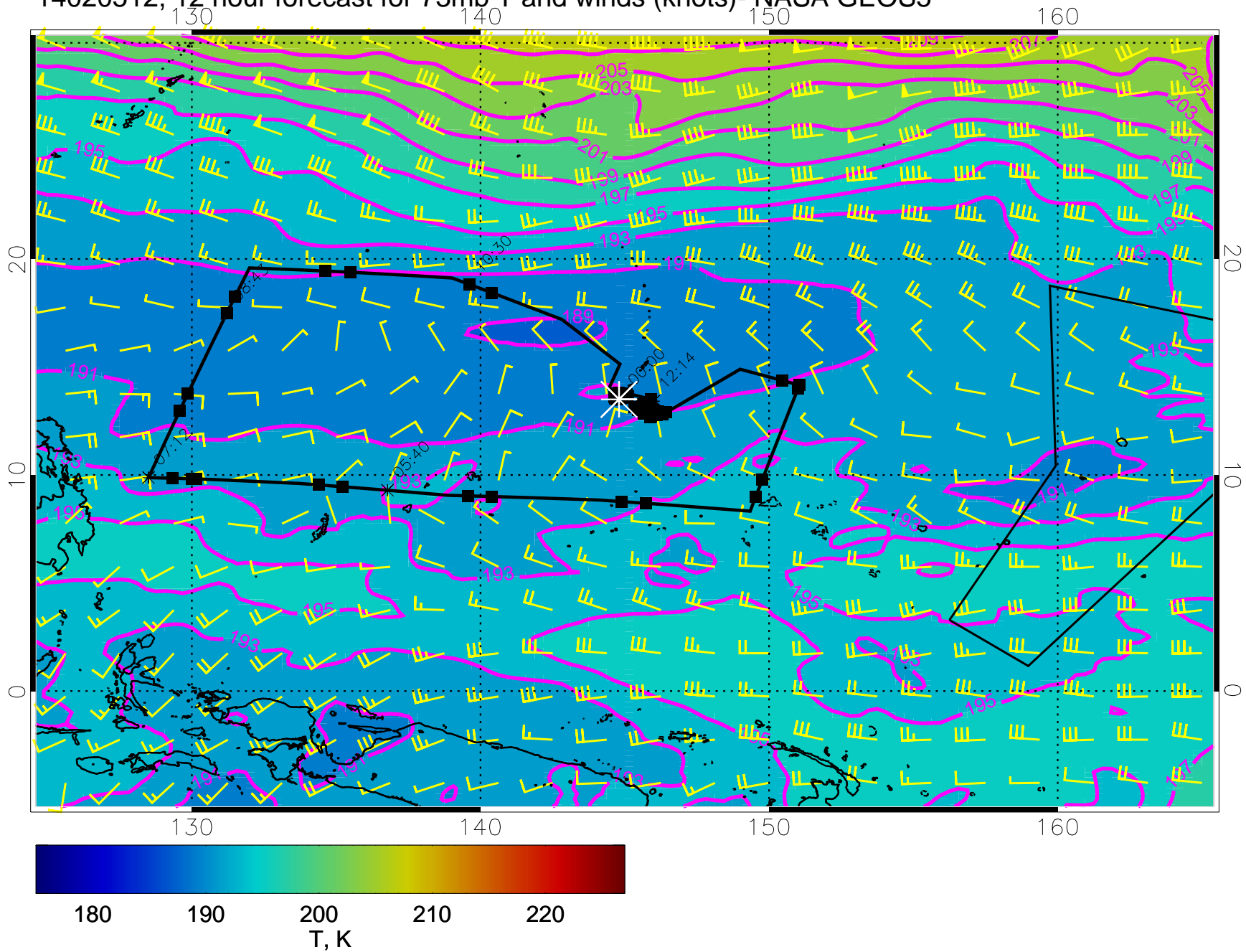


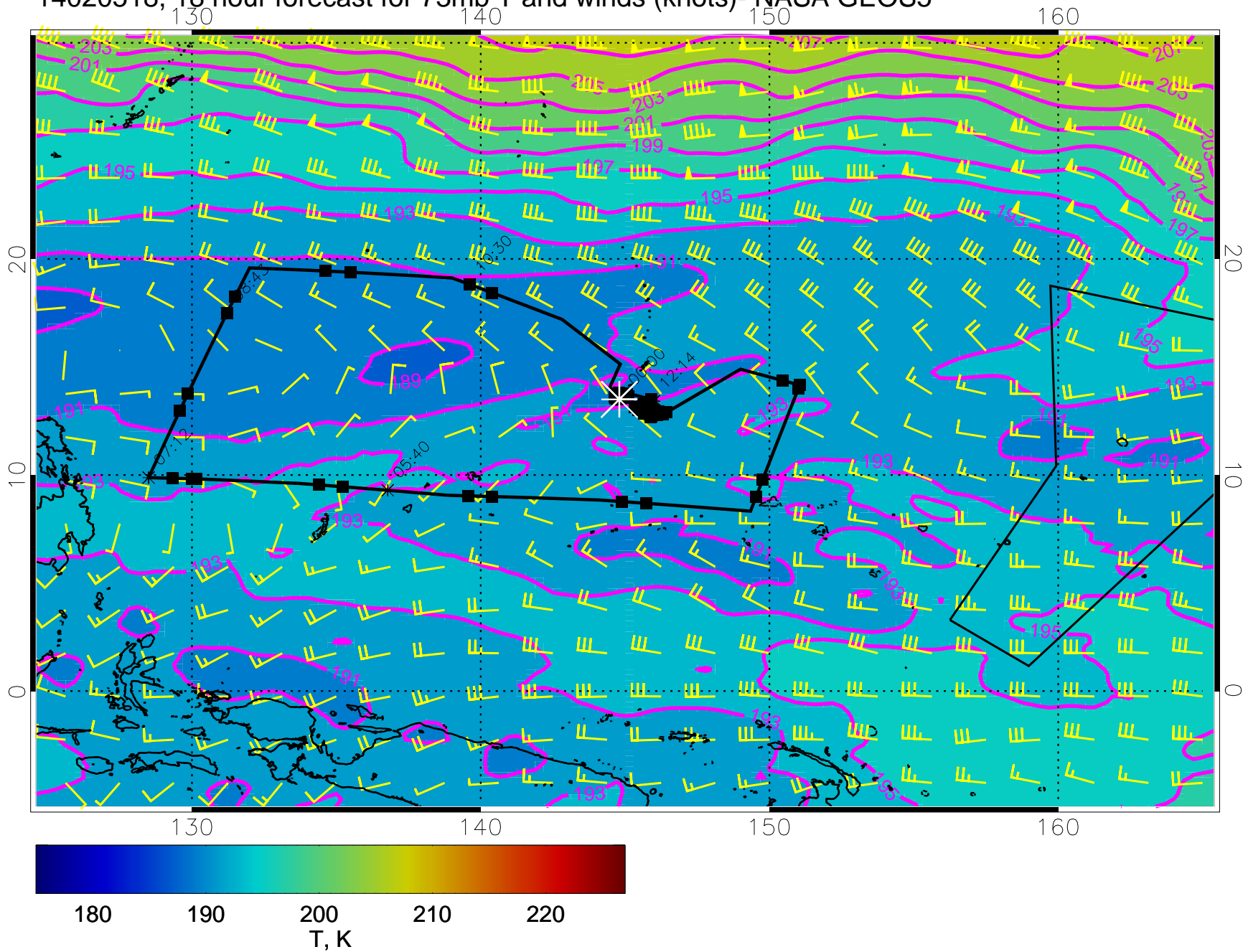
14020506, 6 hour forecast for 73mb T and winds (knots)- NASA GEOS5



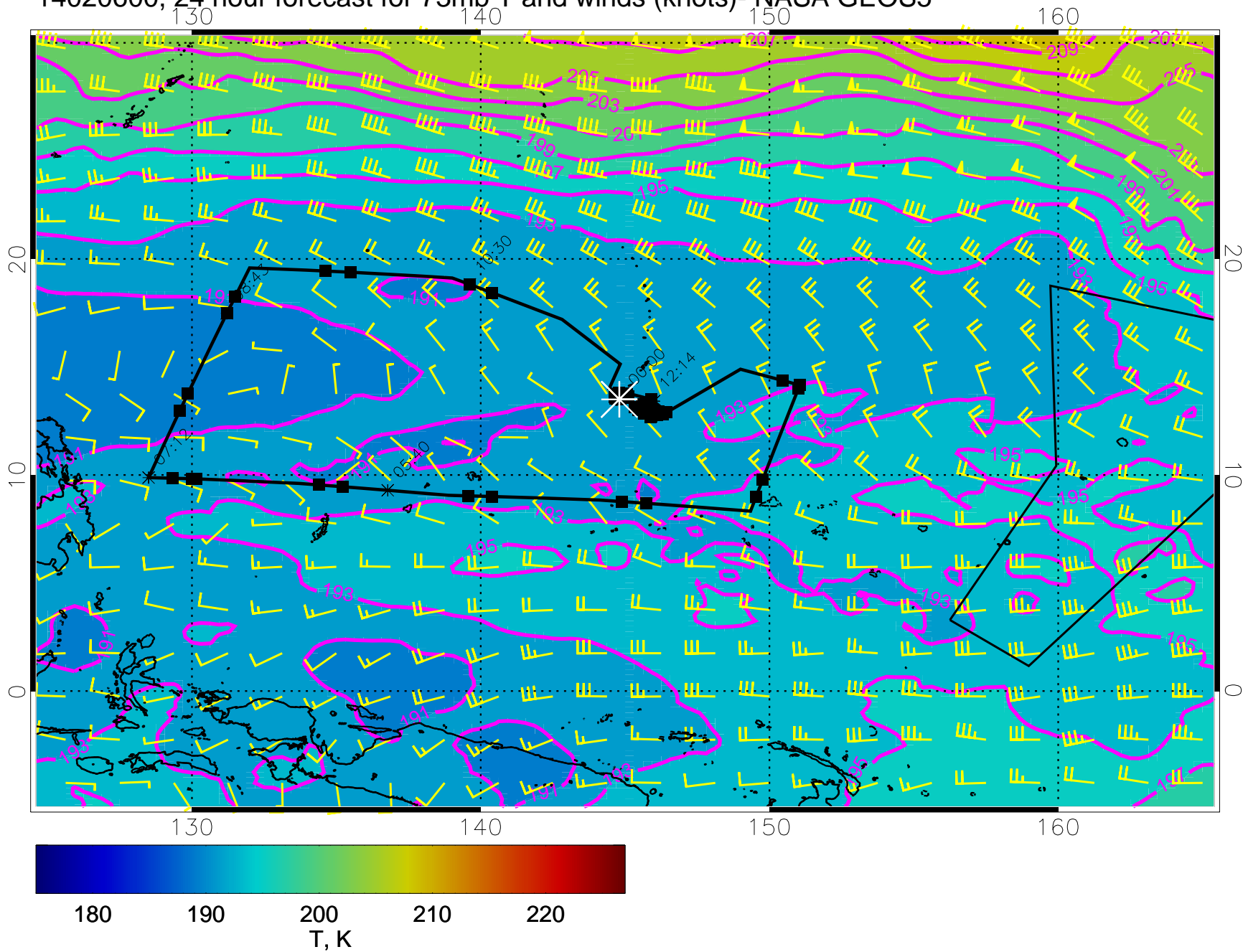
14020512, 12 hour forecast for 73mb T and winds (knots)- NASA GEOS5



14020518, 18 hour forecast for 73mb T and winds (knots)- NASA GEOS5

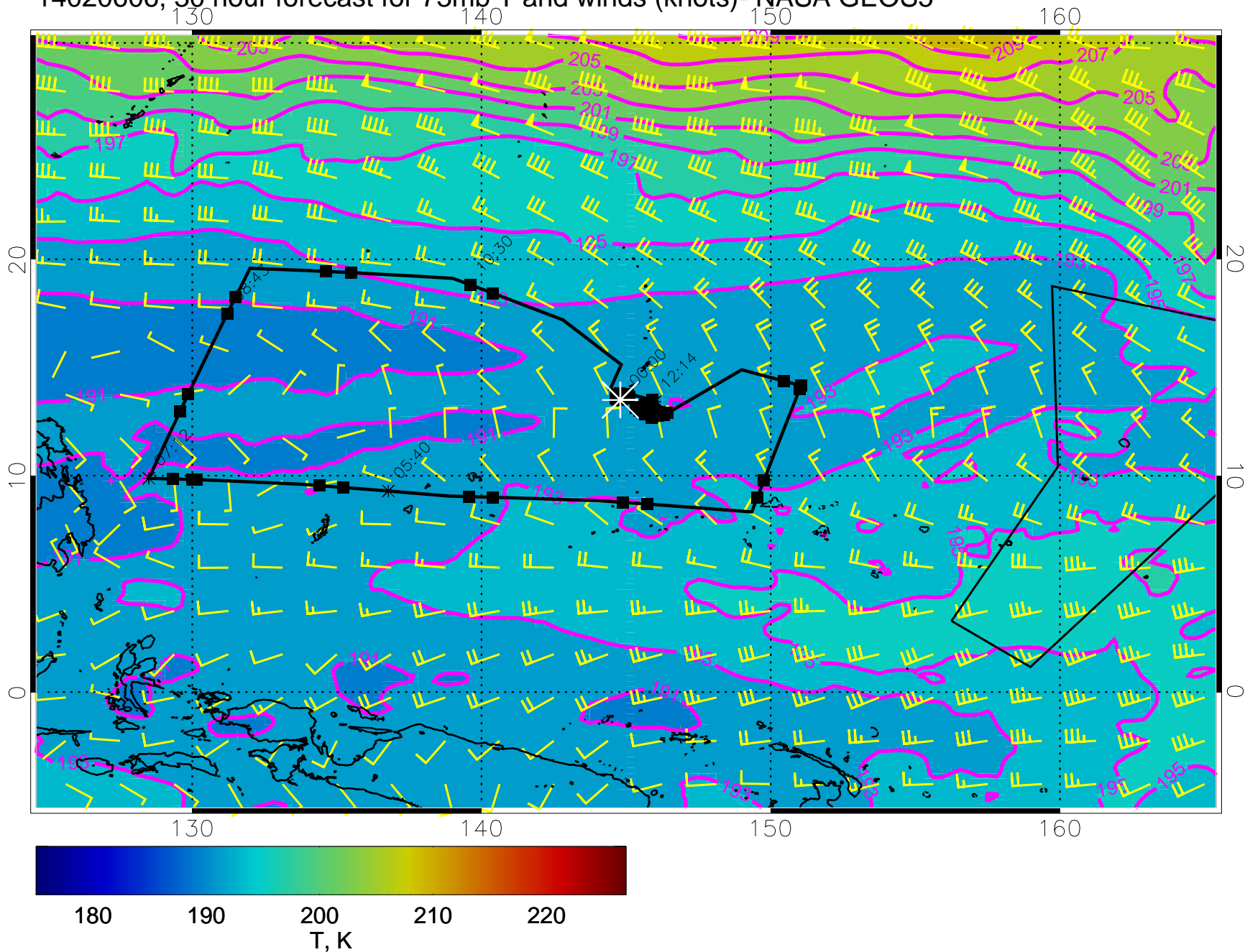


14020600, 24 hour forecast for 73mb T and winds (knots)- NASA GEOS5

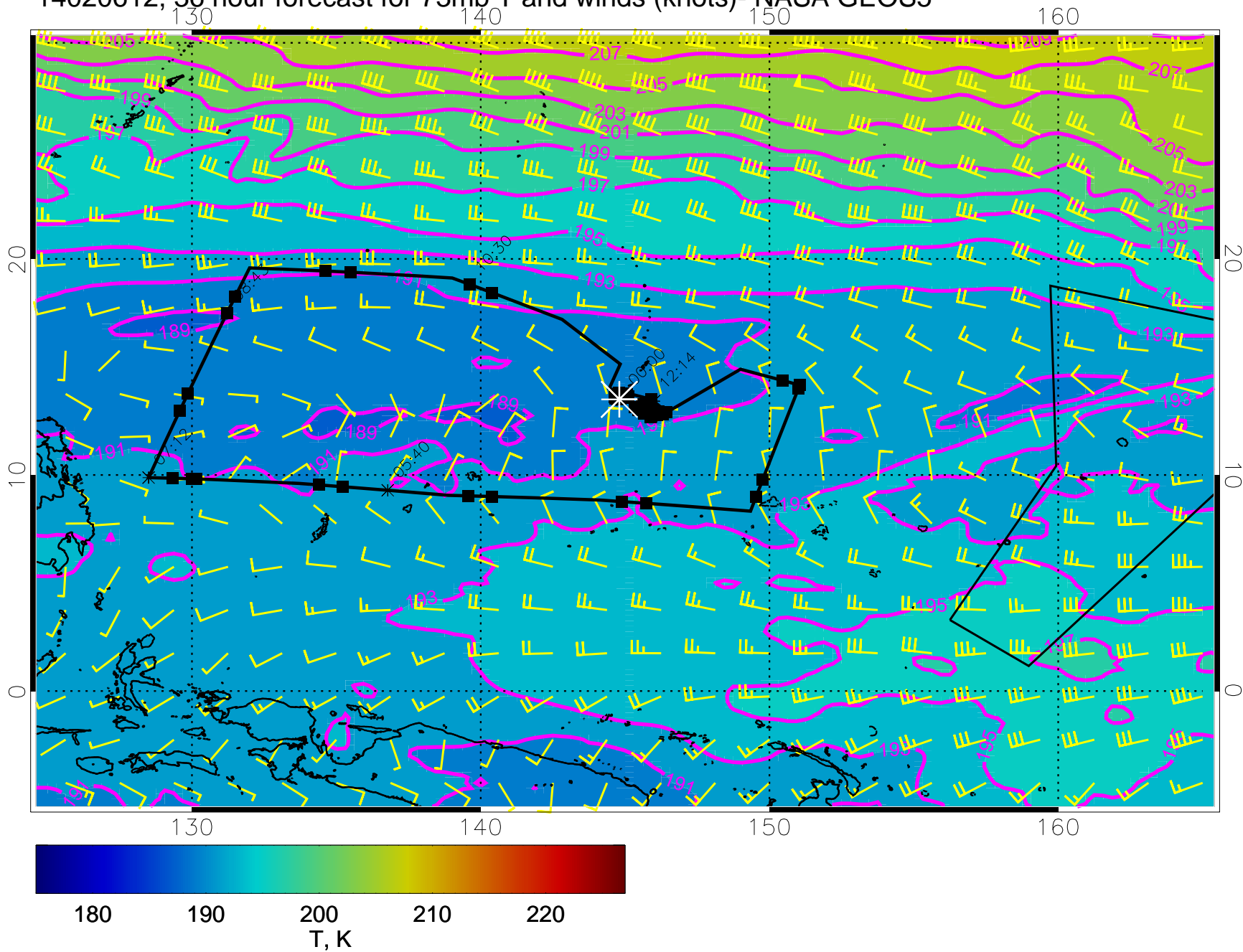




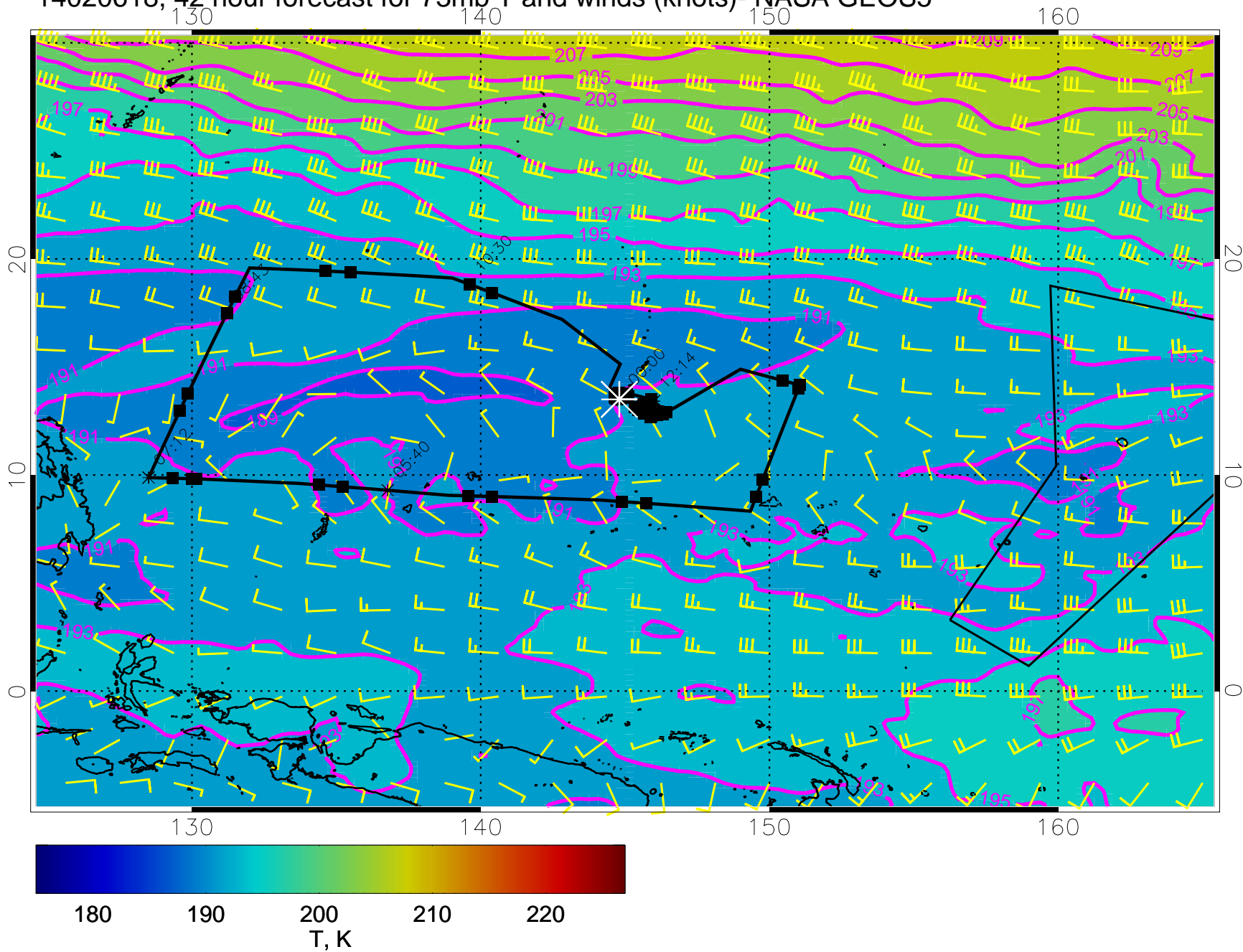
14020606, 30 hour forecast for 73mb T and winds (knots)- NASA GEOS5



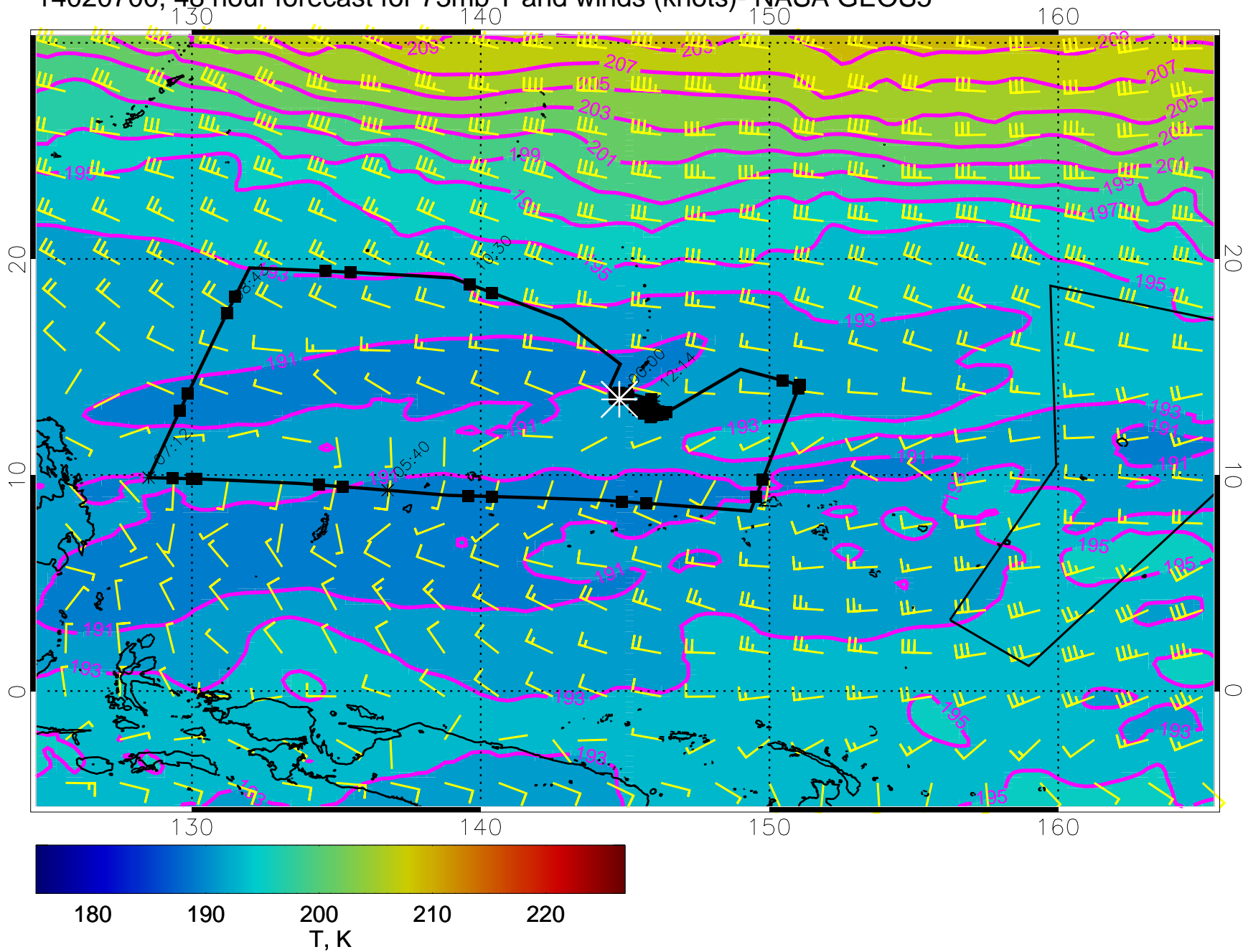
14020612, 36 hour forecast for 73mb T and winds (knots)- NASA GEOS5



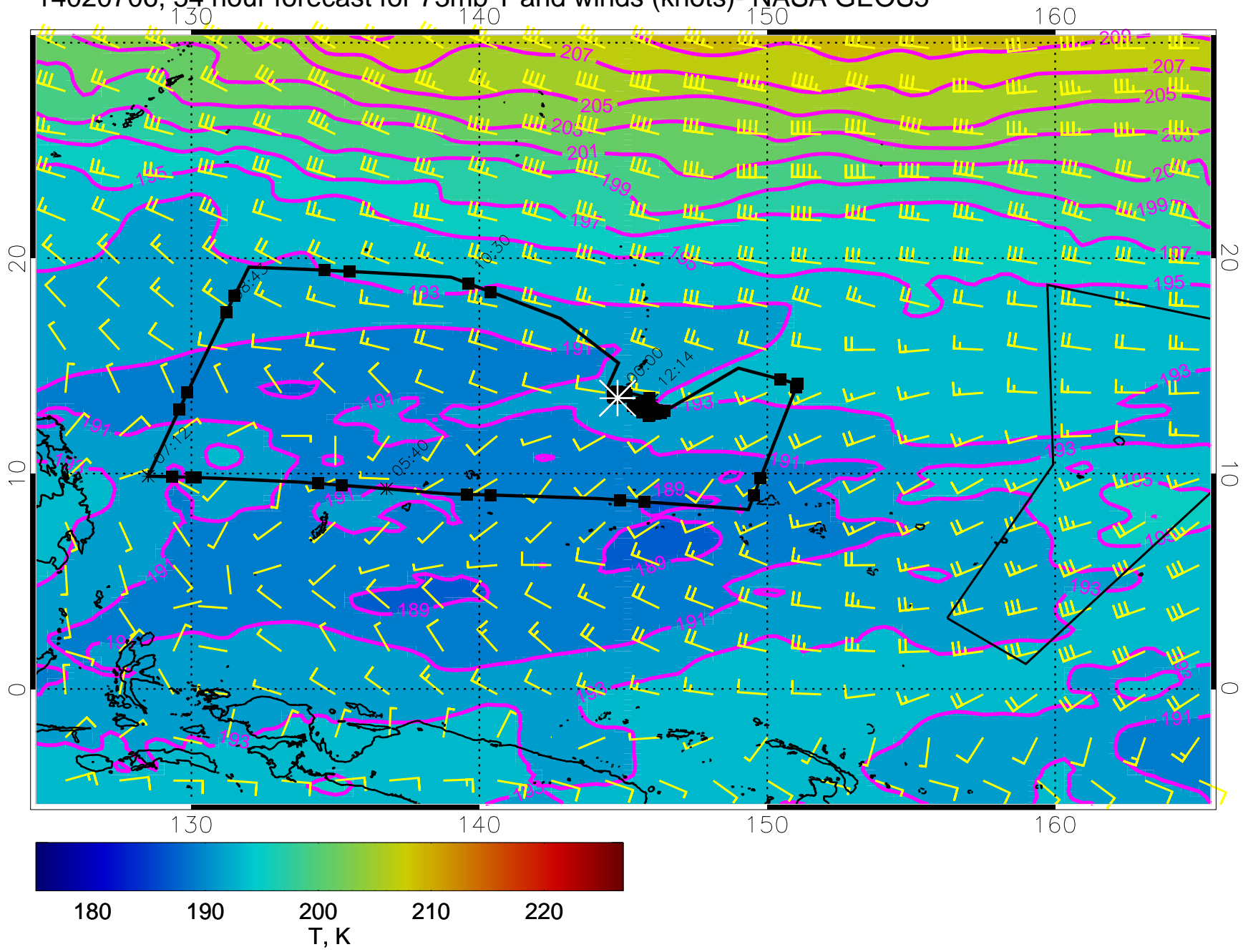
14020618, 42 hour forecast for 73mb T and winds (knots)- NASA GEOS5



14020700, 48 hour forecast for 73mb T and winds (knots)- NASA GEOS5

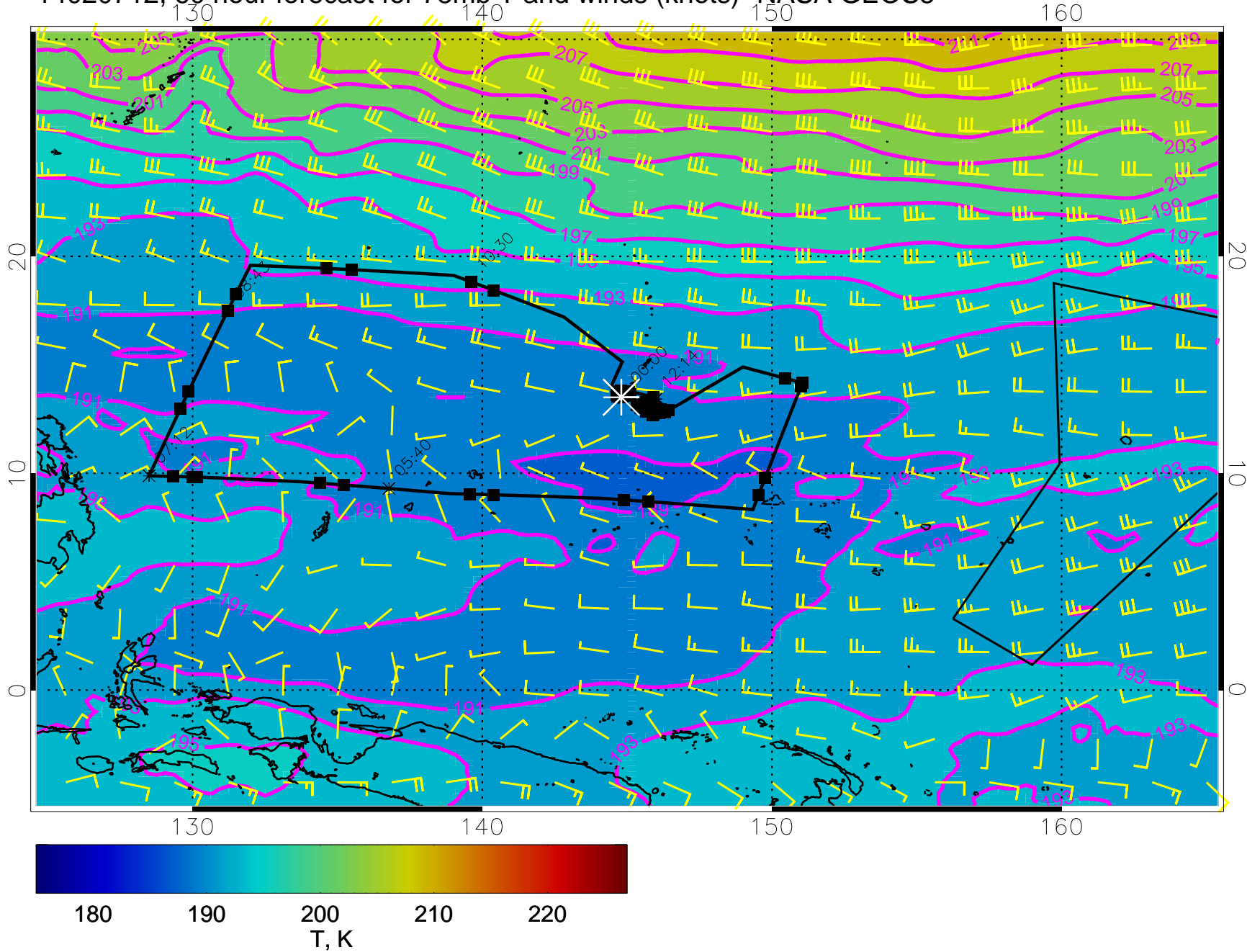


14020706, 54 hour forecast for 73mb T and winds (knots)- NASA GEOS5

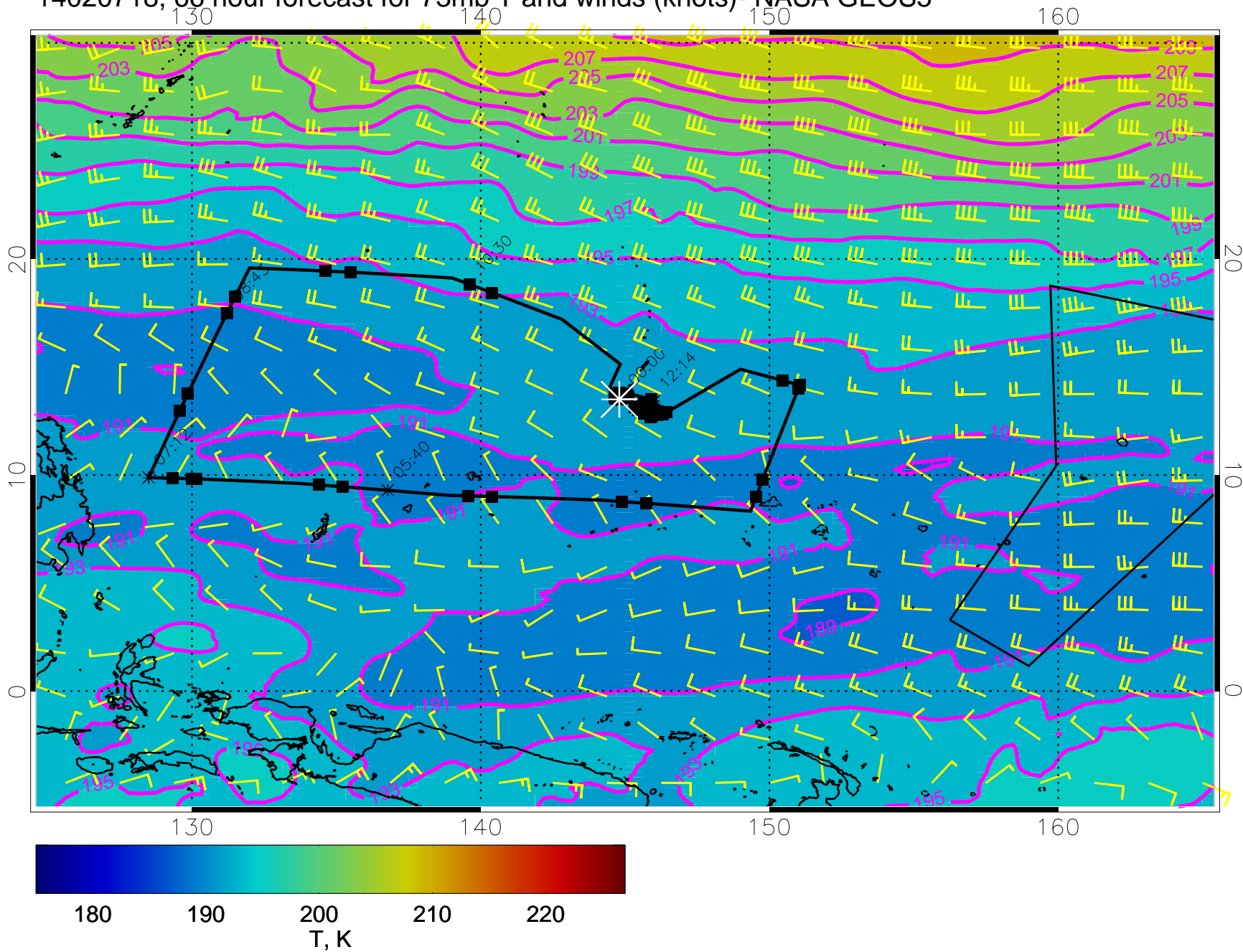




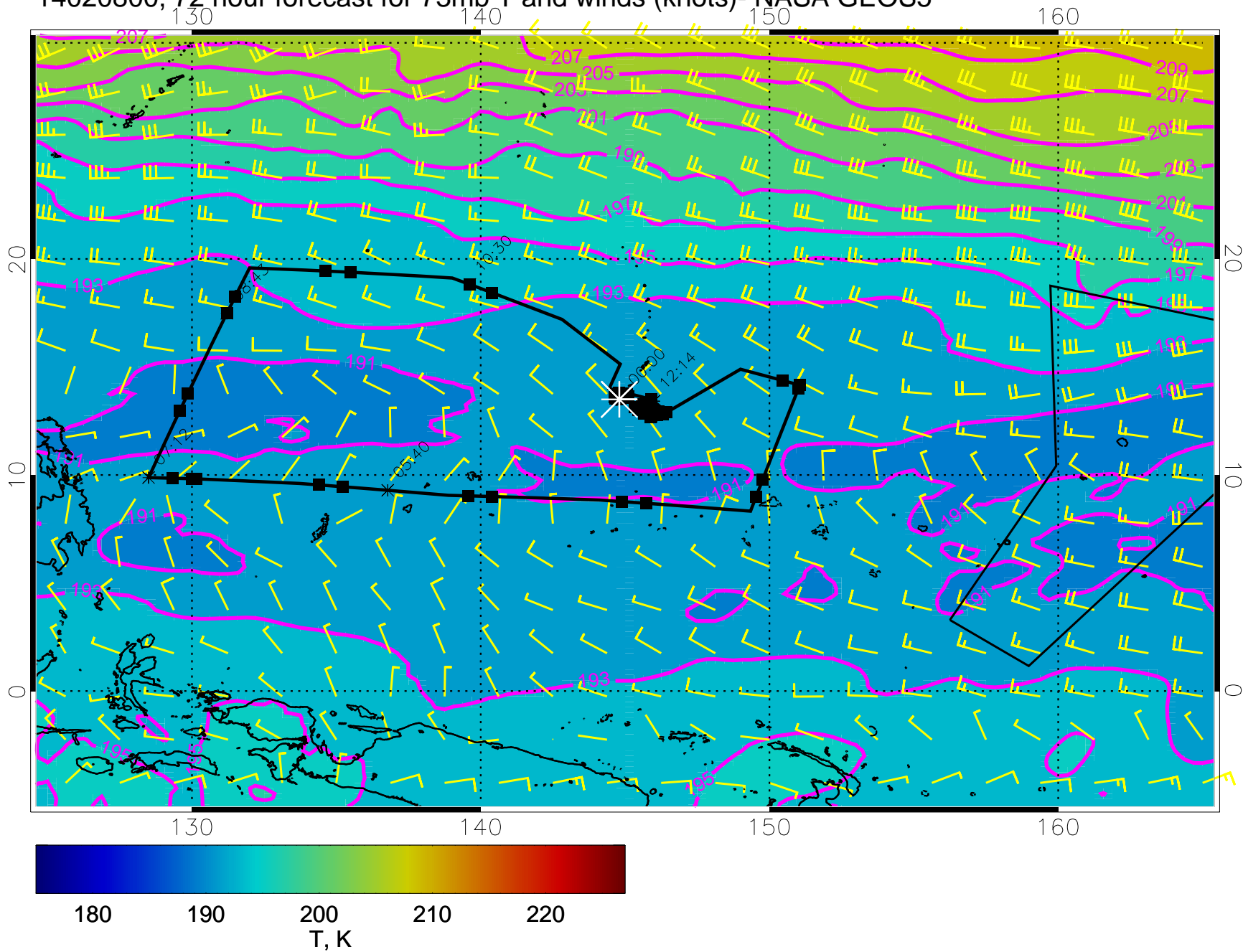
14020712, 60 hour forecast for 73mb T and winds (knots)- NASA GEOS5



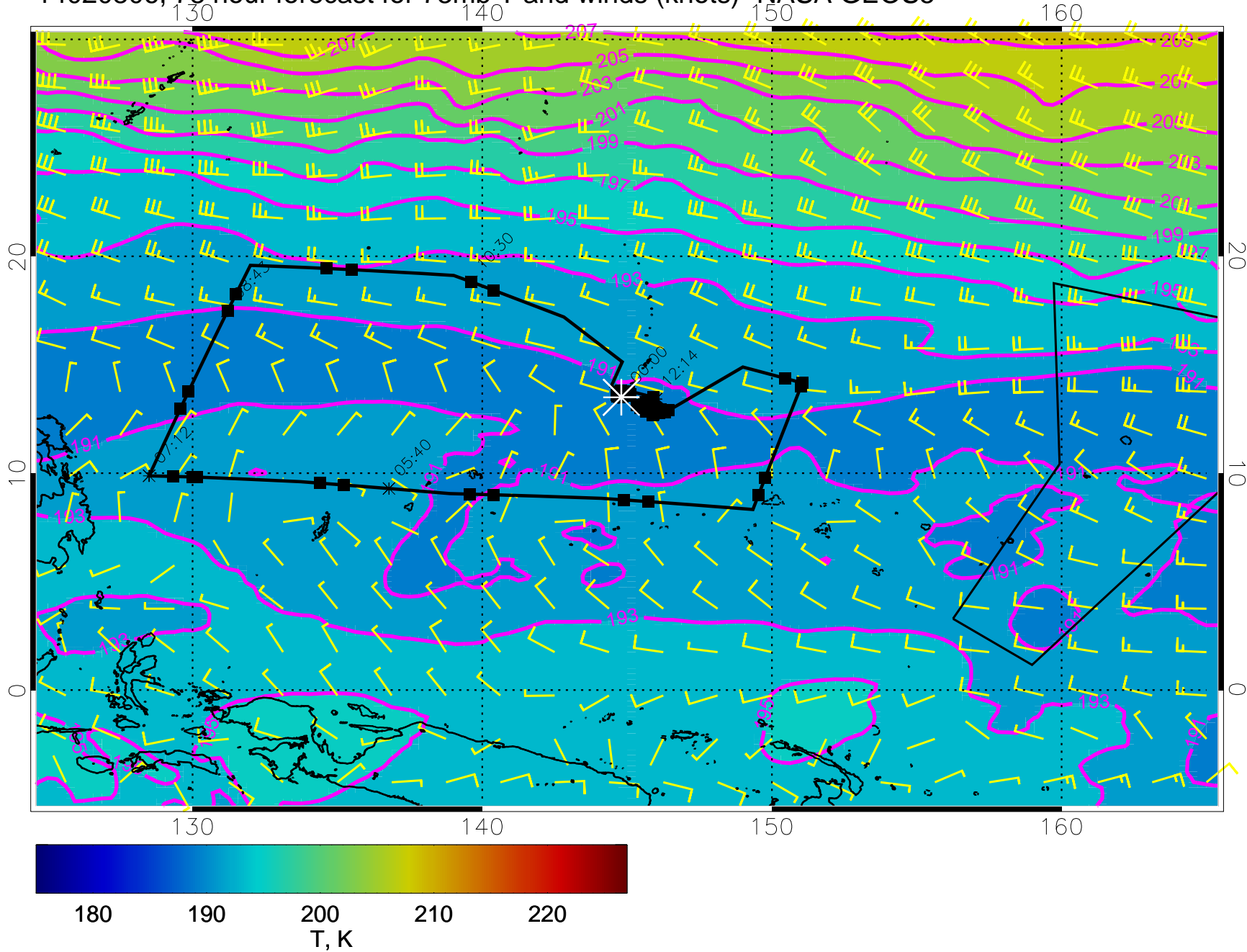
14020718, 66 hour forecast for 73mb T and winds (knots)- NASA GEOS5



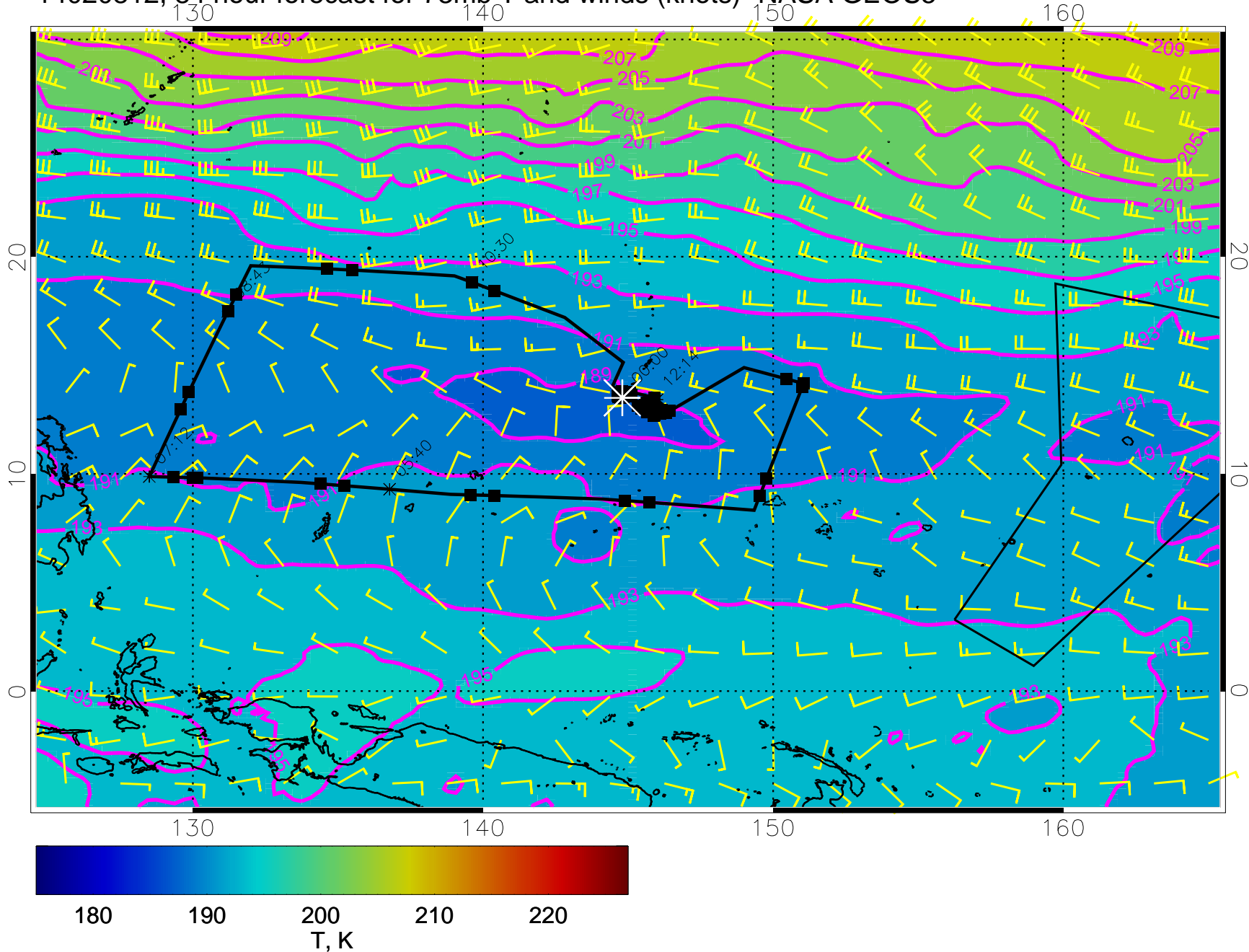
14020800, 72 hour forecast for 73mb T and winds (knots)- NASA GEOS5



14020806, 78 hour forecast for 73mb T and winds (knots)- NASA GEOS5

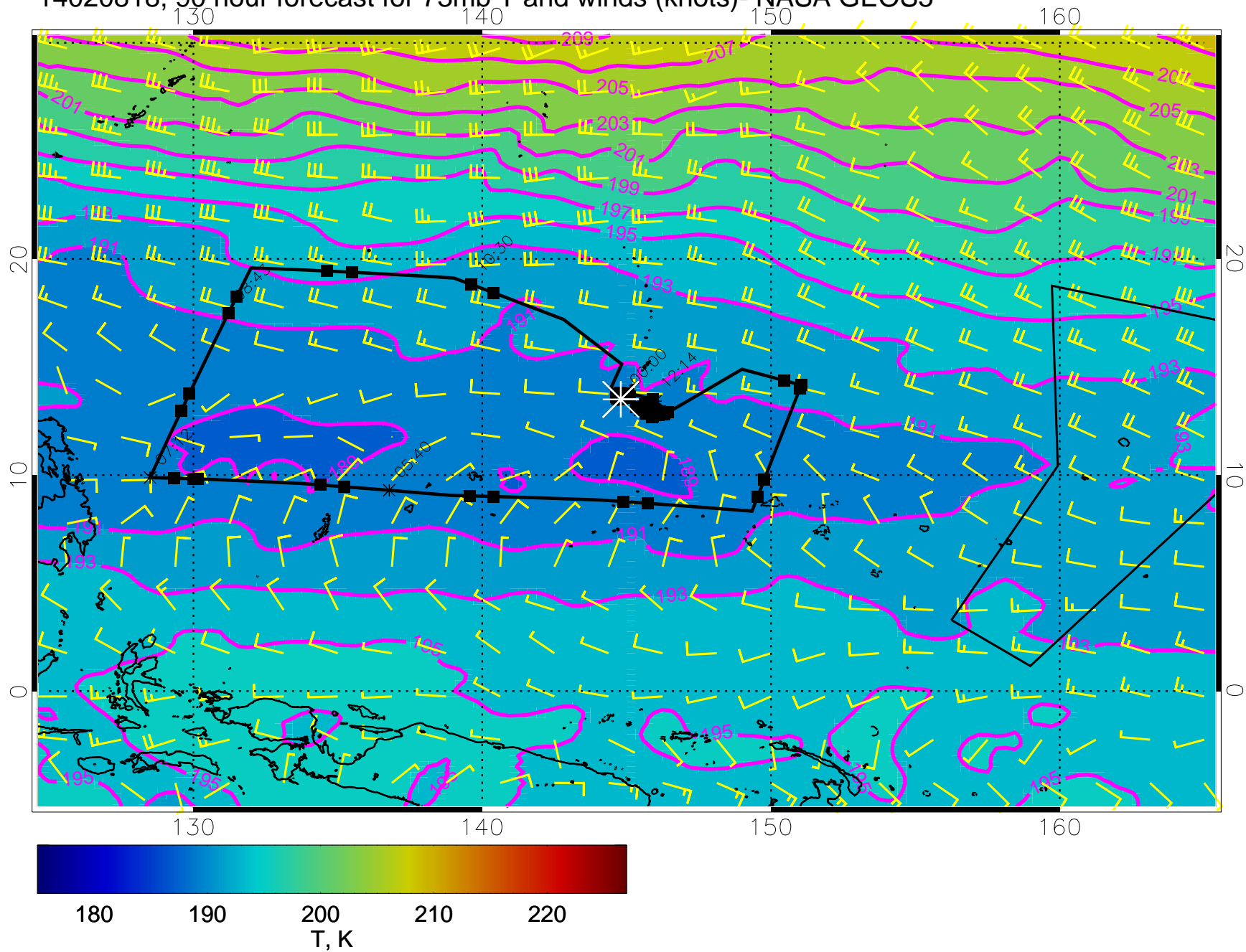


14020812, 84 hour forecast for 73mb T and winds (knots)- NASA GEOS5

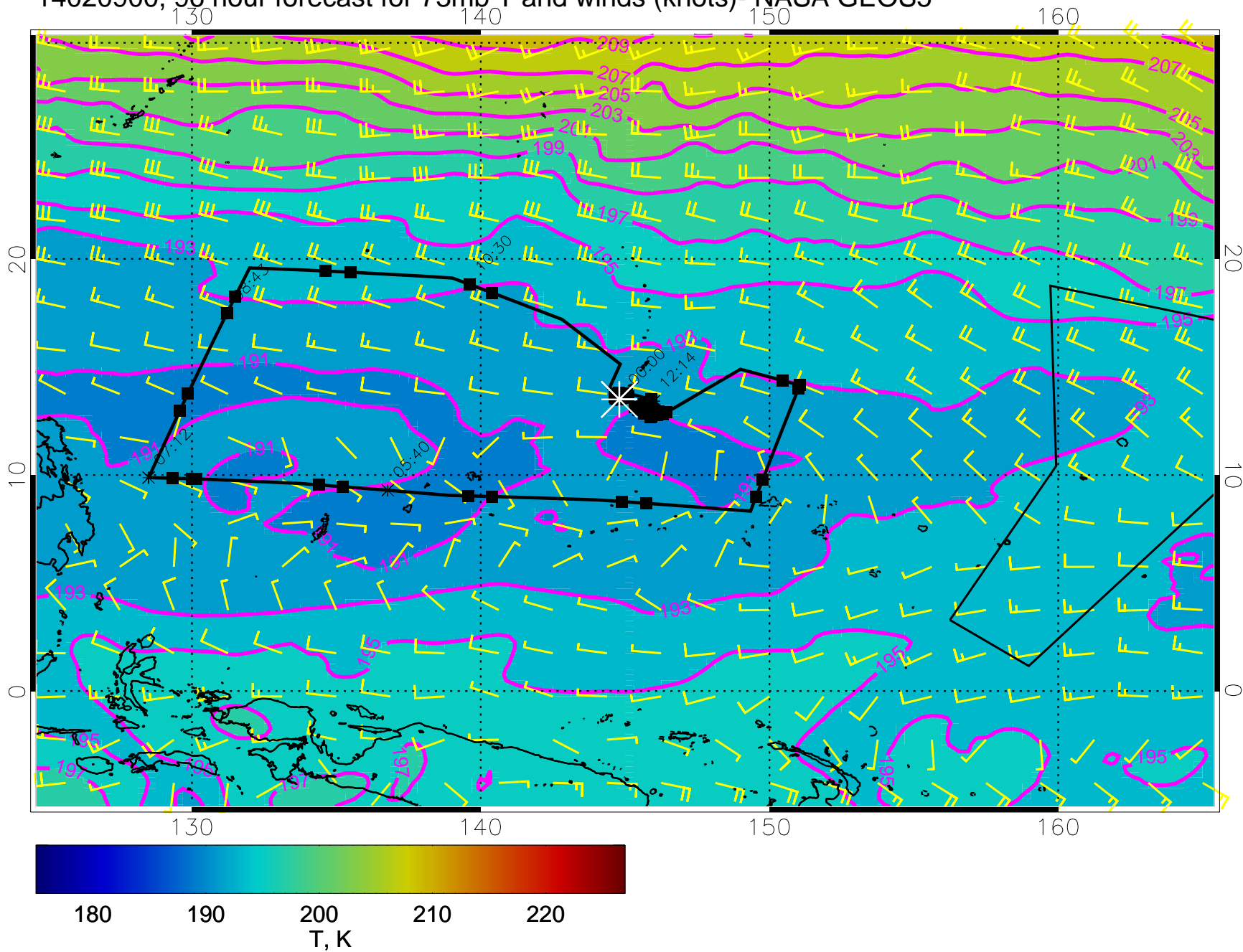




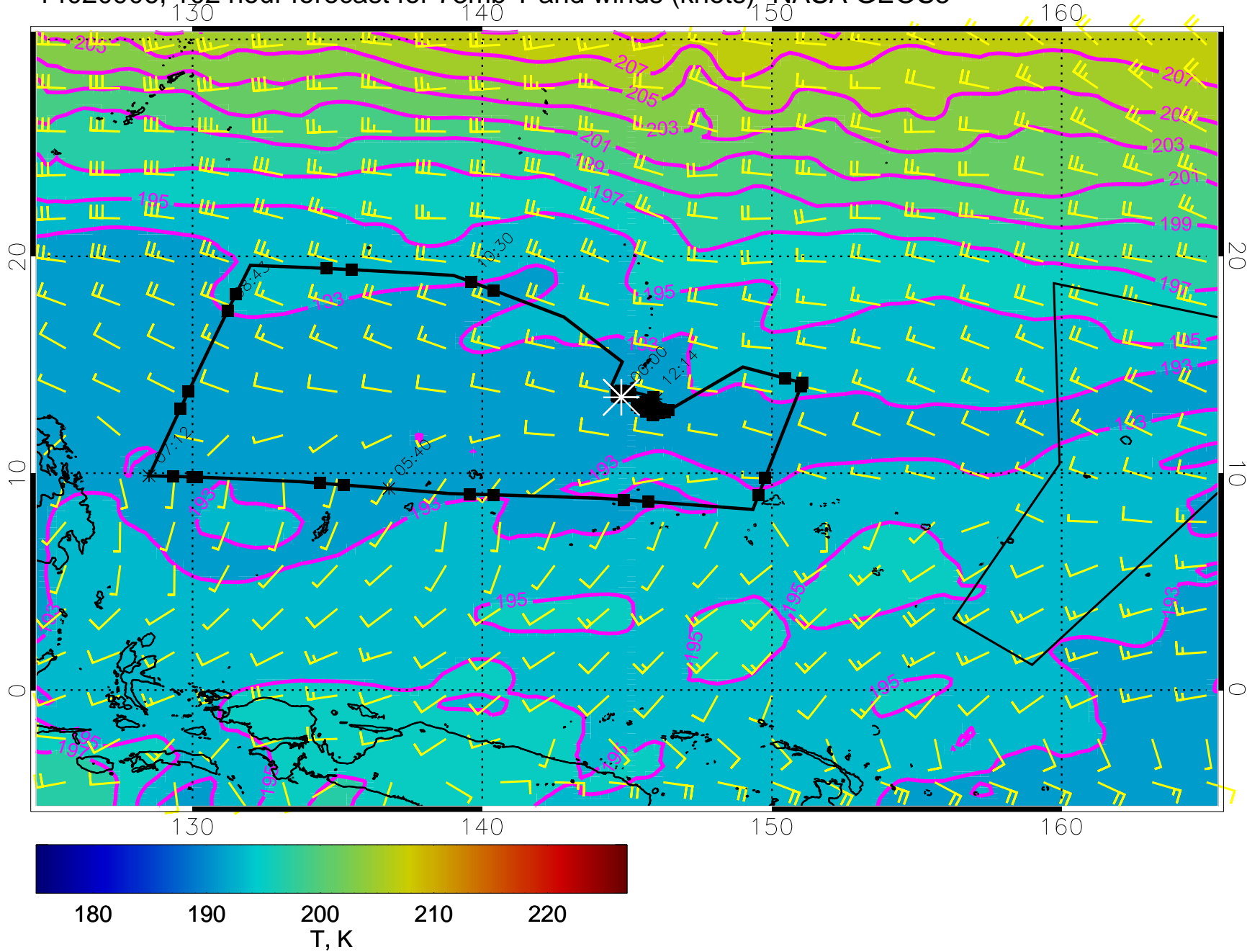
14020818, 90 hour forecast for 73mb T and winds (knots)- NASA GEOS5



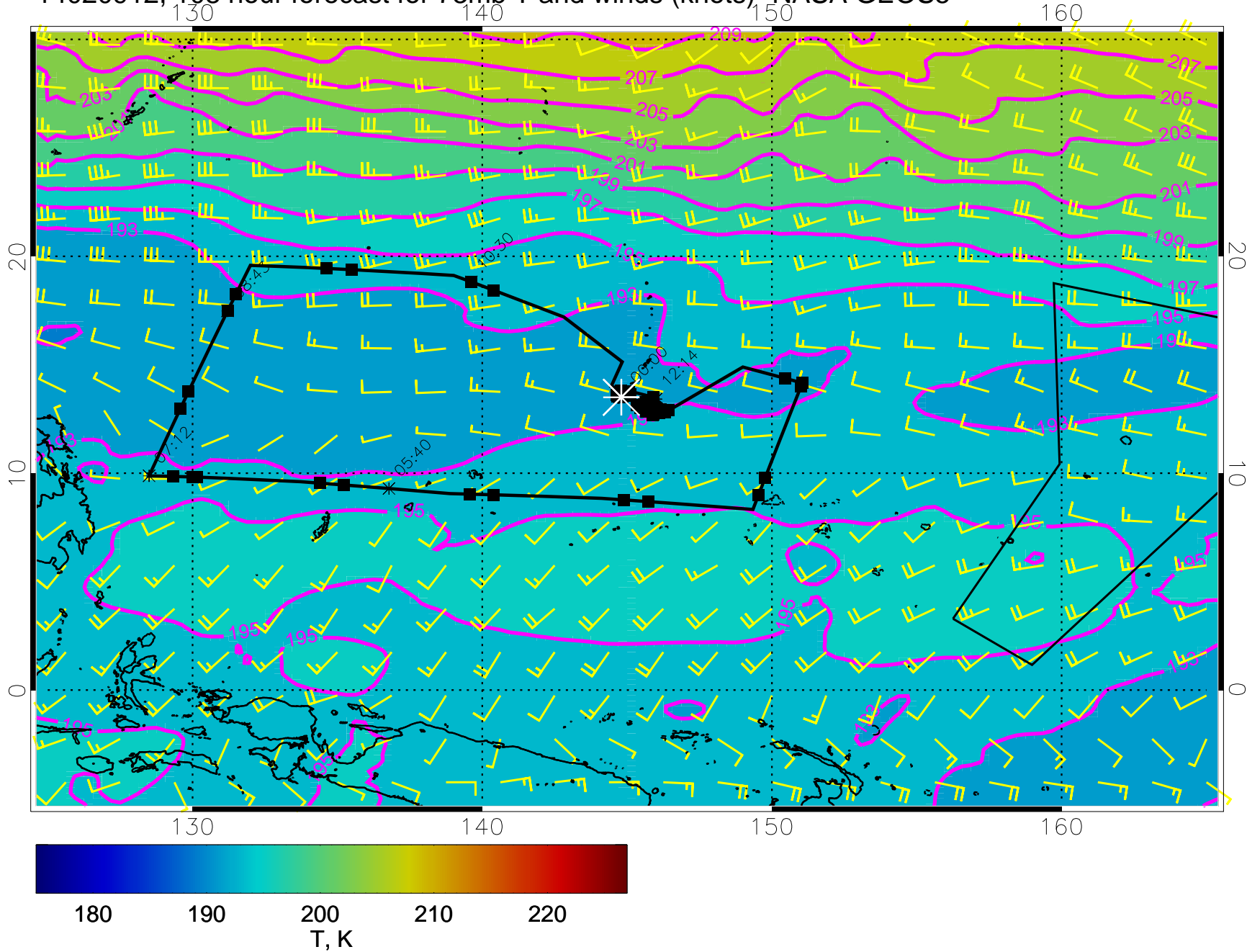
14020900, 96 hour forecast for 73mb T and winds (knots)- NASA GEOS5



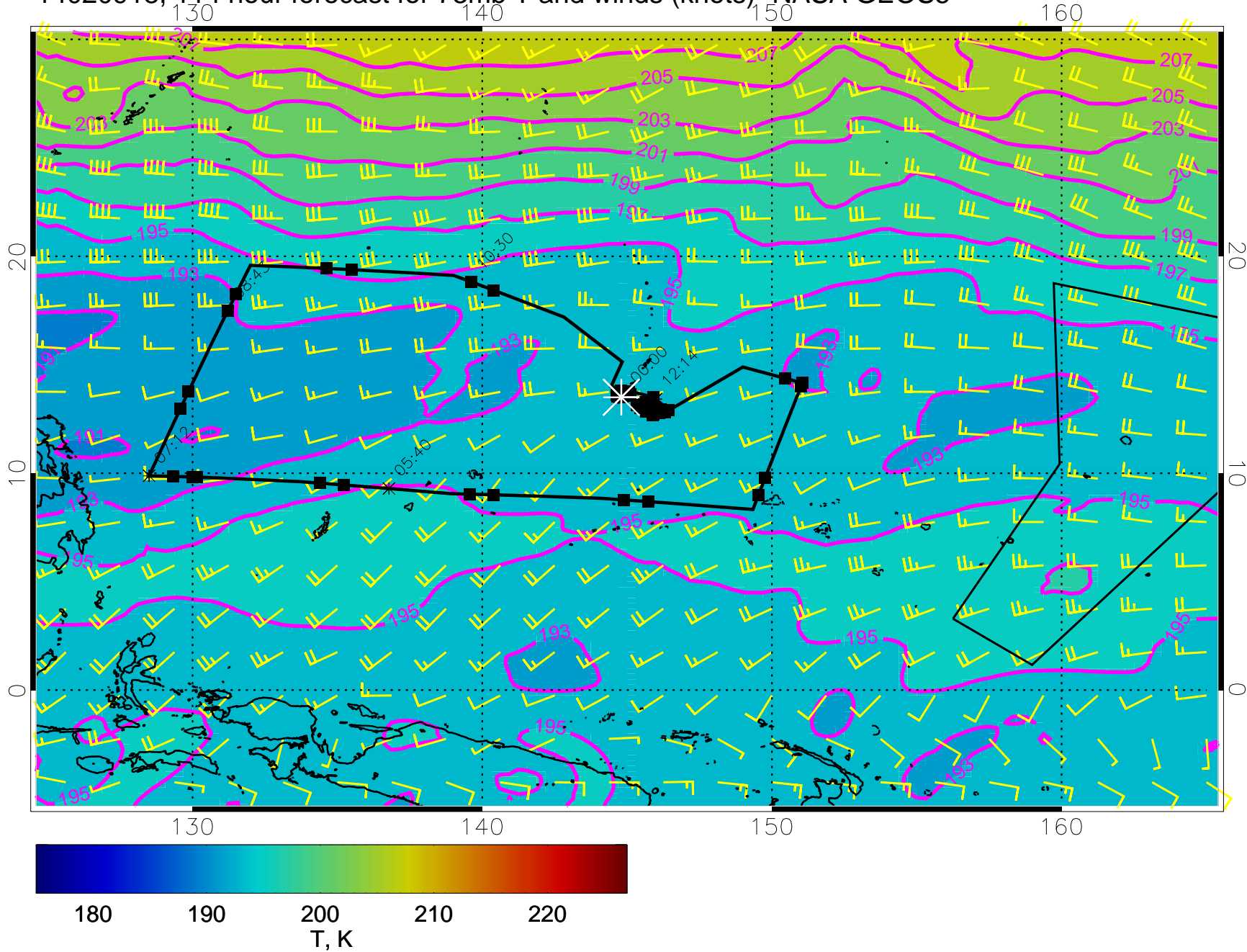
14020906, 102 hour forecast for 73mb T and winds (knots)- NASA GEOS5



14020912, 108 hour forecast for 73mb T and winds (knots)- NASA GEOS5



14020918, 114 hour forecast for 73mb T and winds (knots)- NASA GEOS5





14021000, 120 hour forecast for 73mb T and winds (knots)- NASA GEOS5

