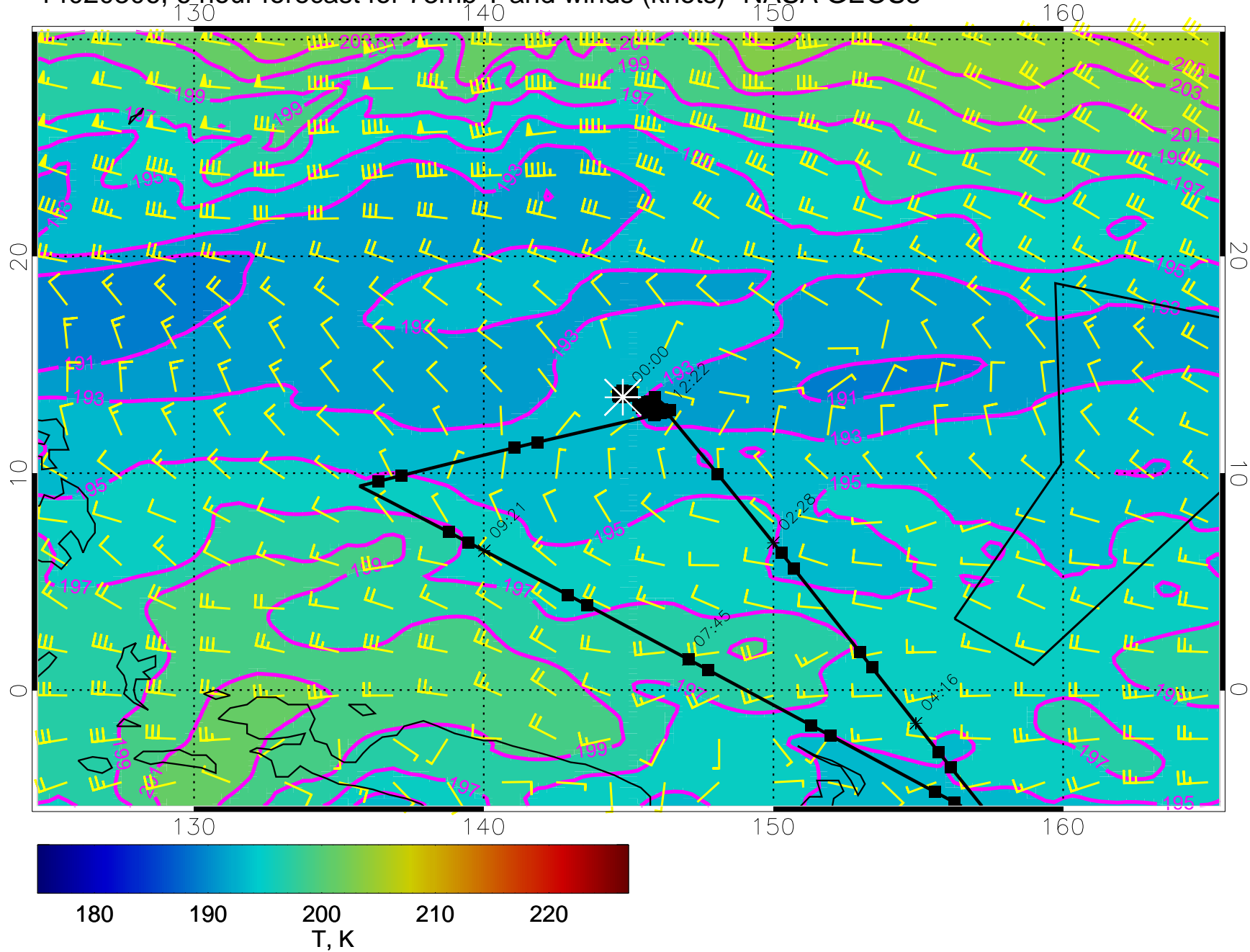
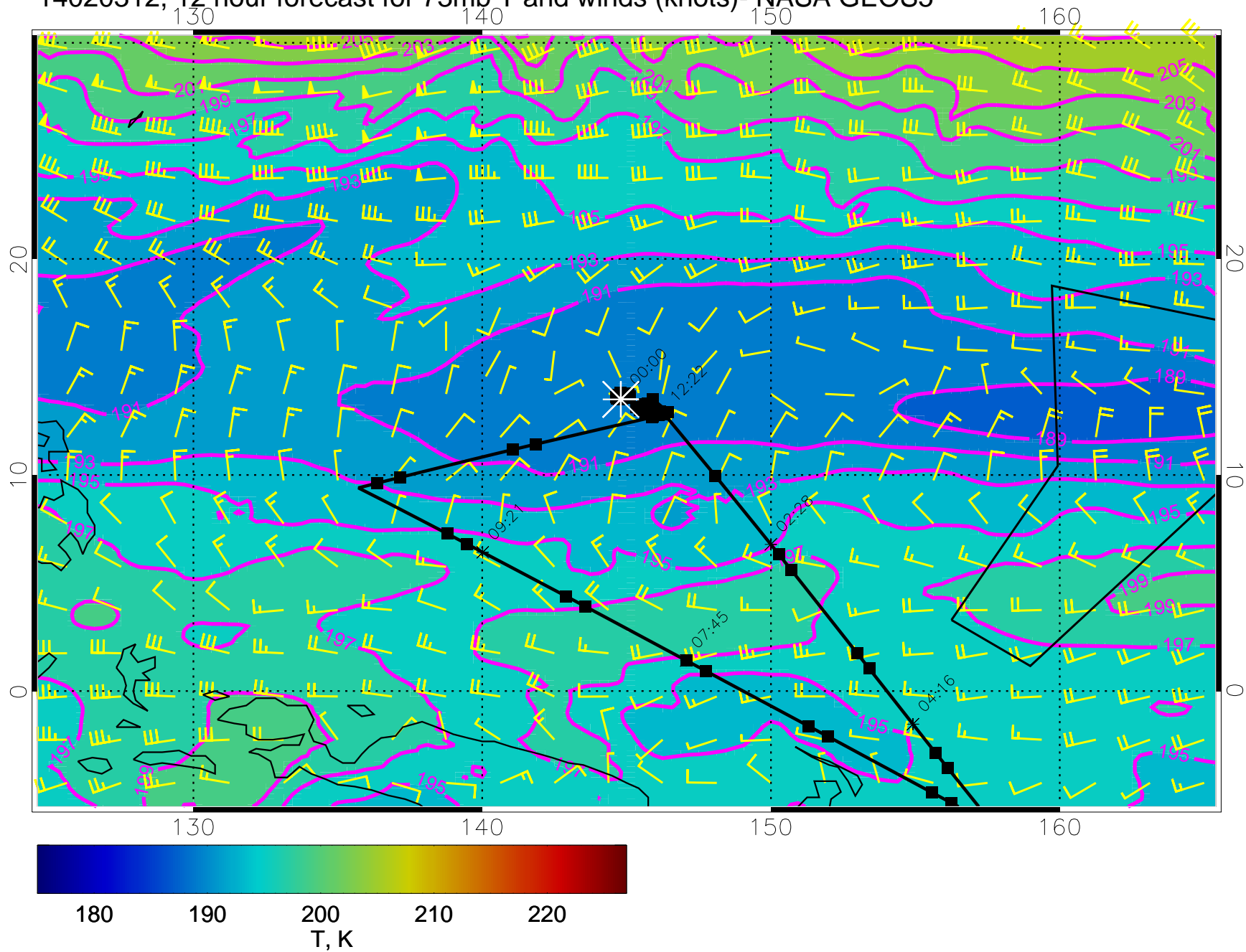


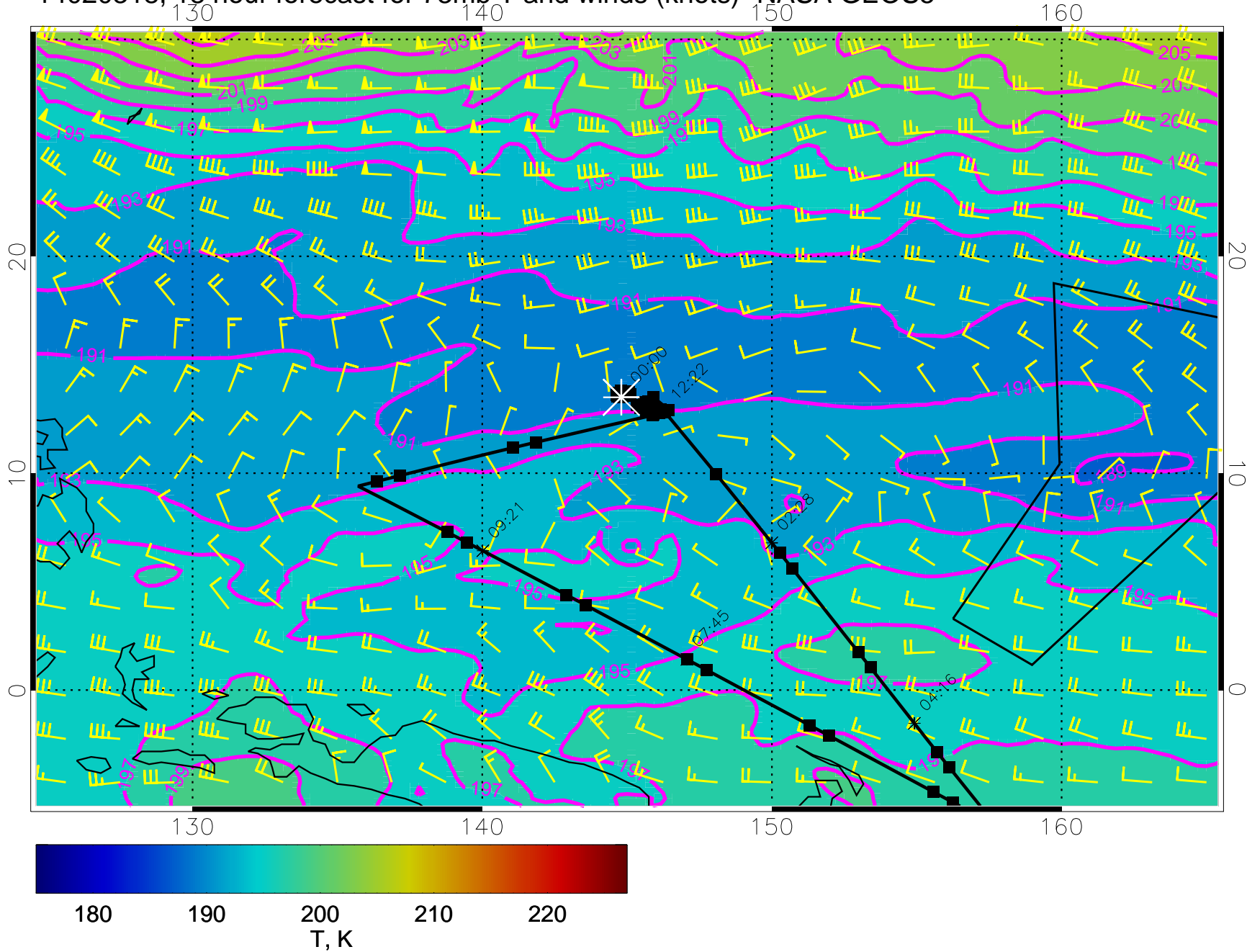
14020306, 6 hour forecast for 73mb T and winds (knots)- NASA GEOS5



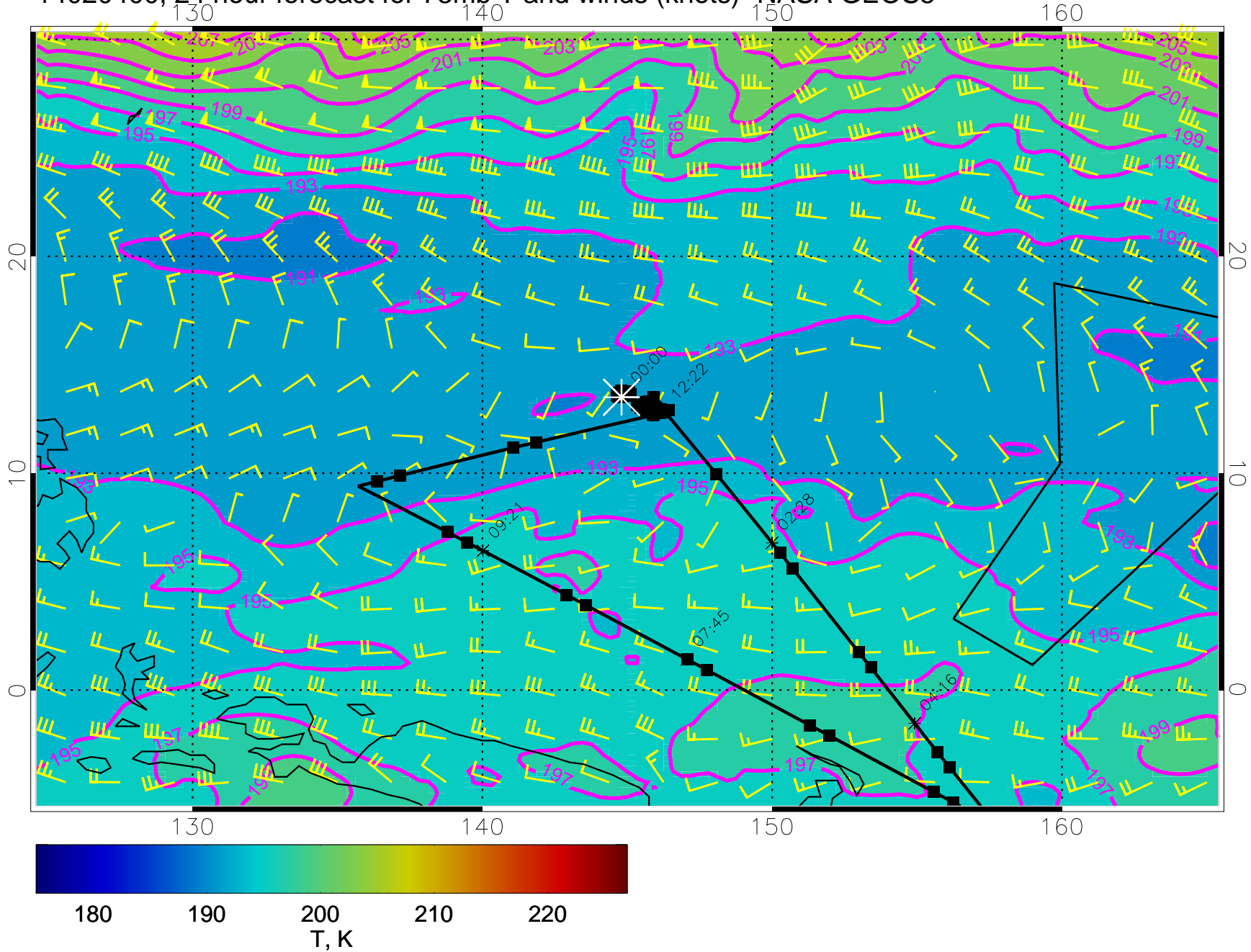
14020312, 12 hour forecast for 73mb T and winds (knots)- NASA GEOS5



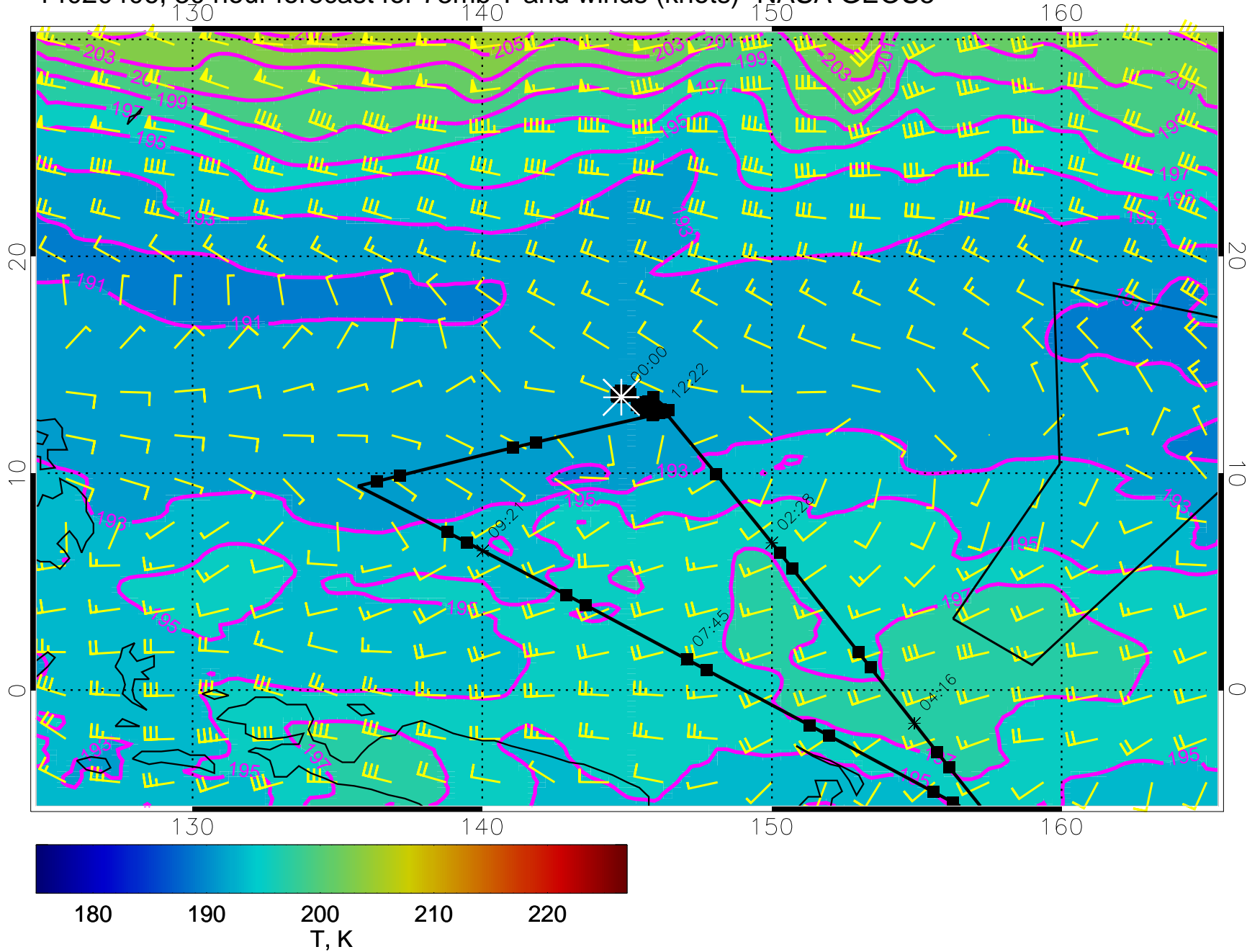
14020318, 18 hour forecast for 73mb T and winds (knots)- NASA GEOS5



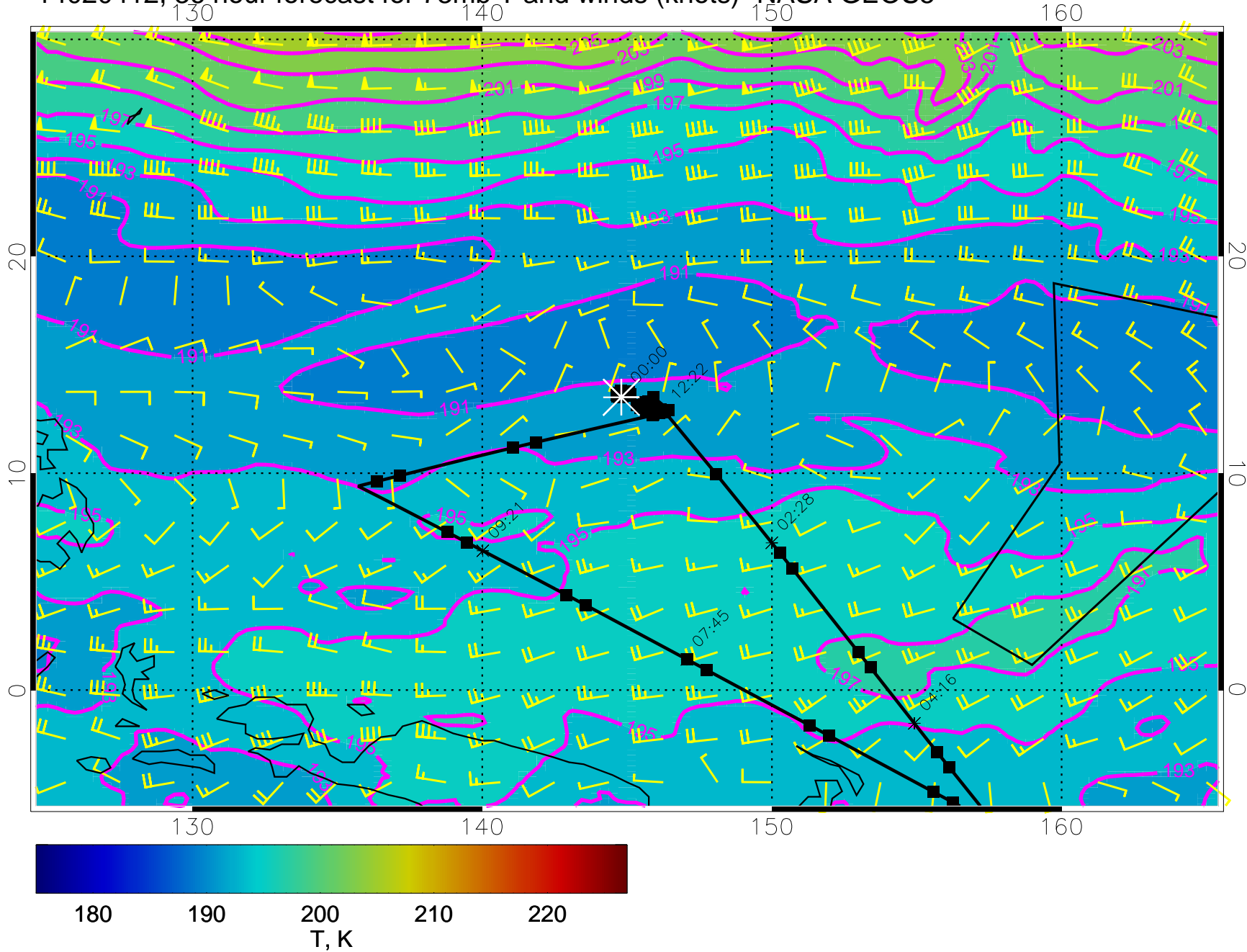
14020400, 24 hour forecast for 73mb T and winds (knots)- NASA GEOS5



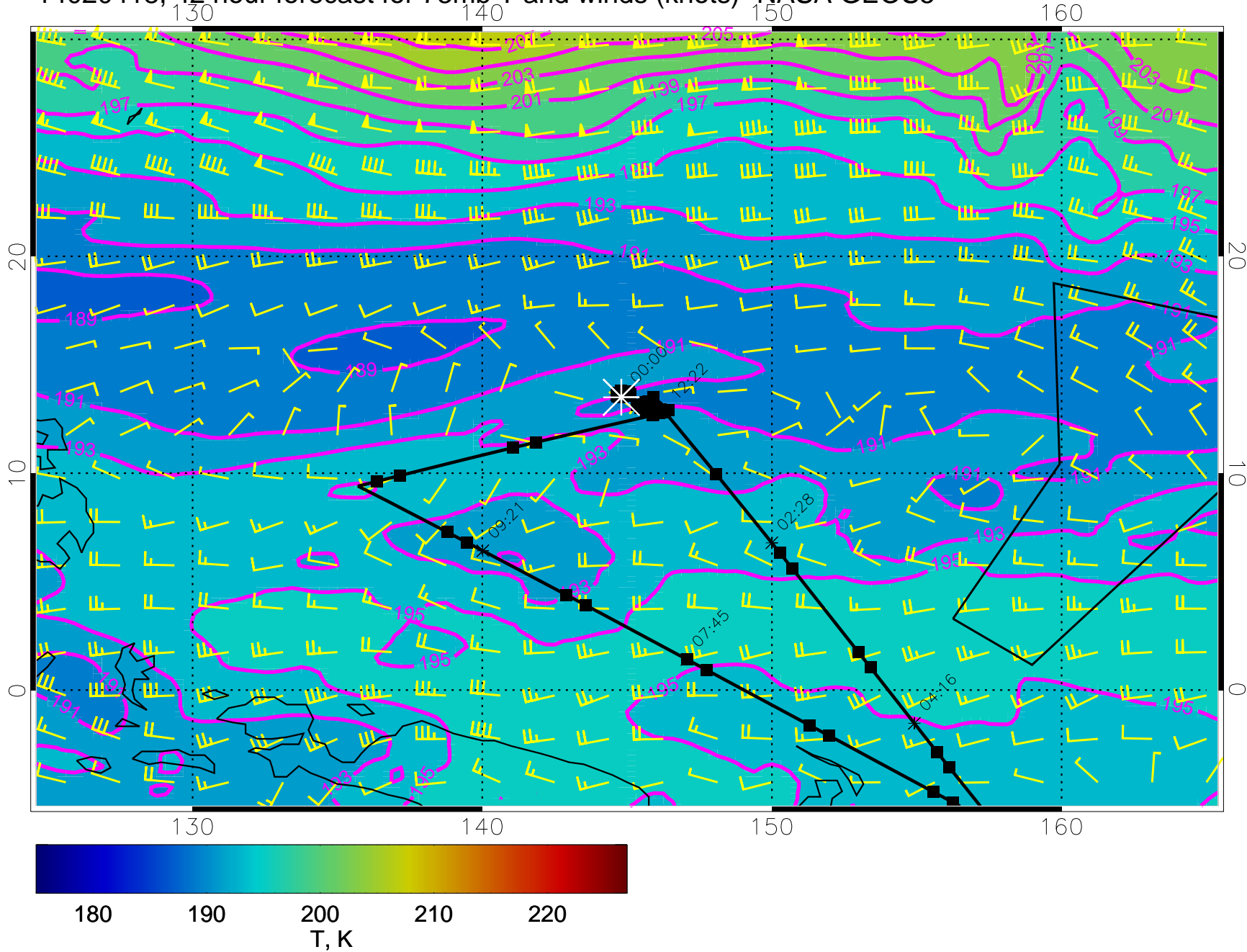
14020406, 30 hour forecast for 73mb T and winds (knots)- NASA GEOS5



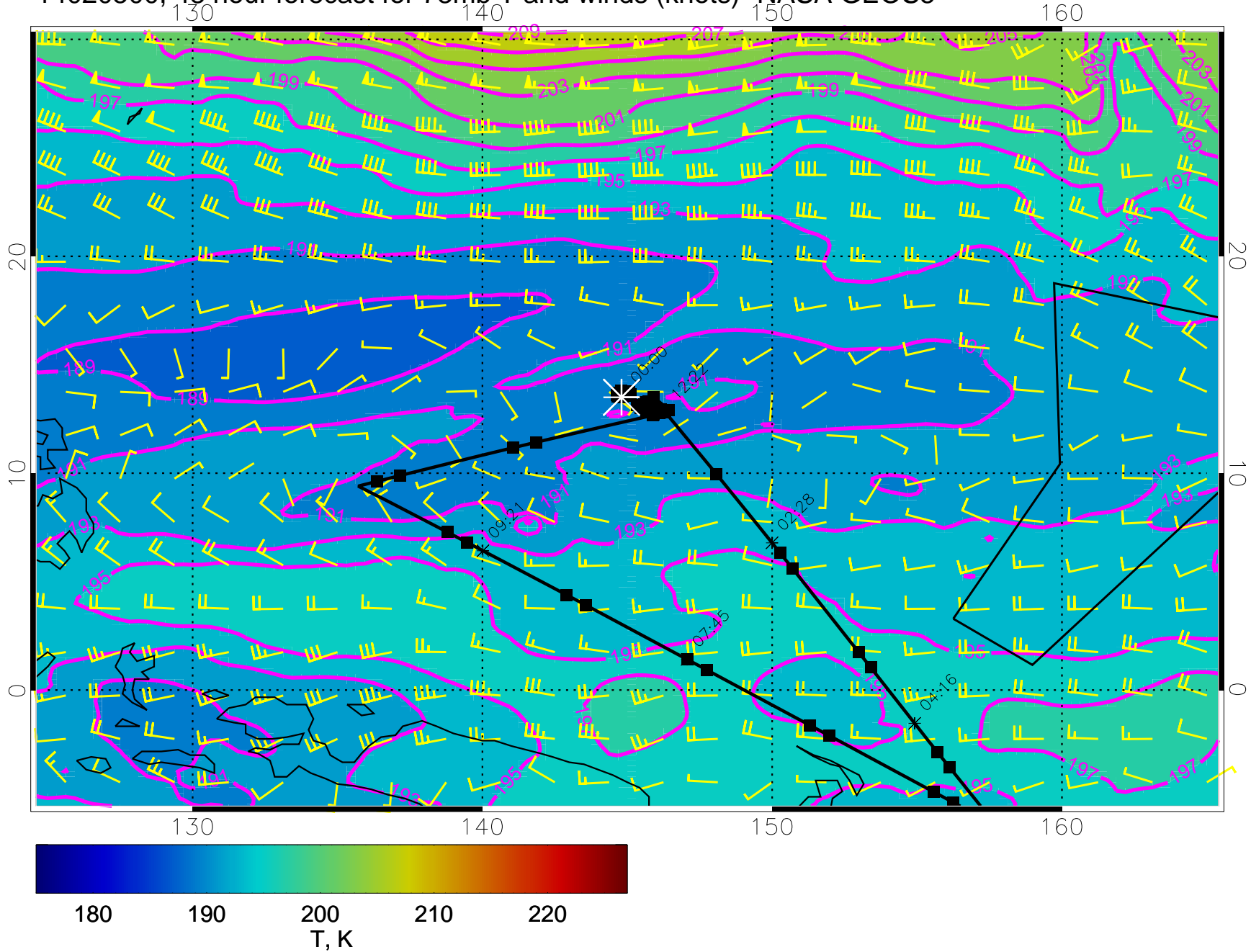
14020412, 36 hour forecast for 73mb T and winds (knots)- NASA GEOS5



14020418, 42 hour forecast for 73mb T and winds (knots)- NASA GEOS5

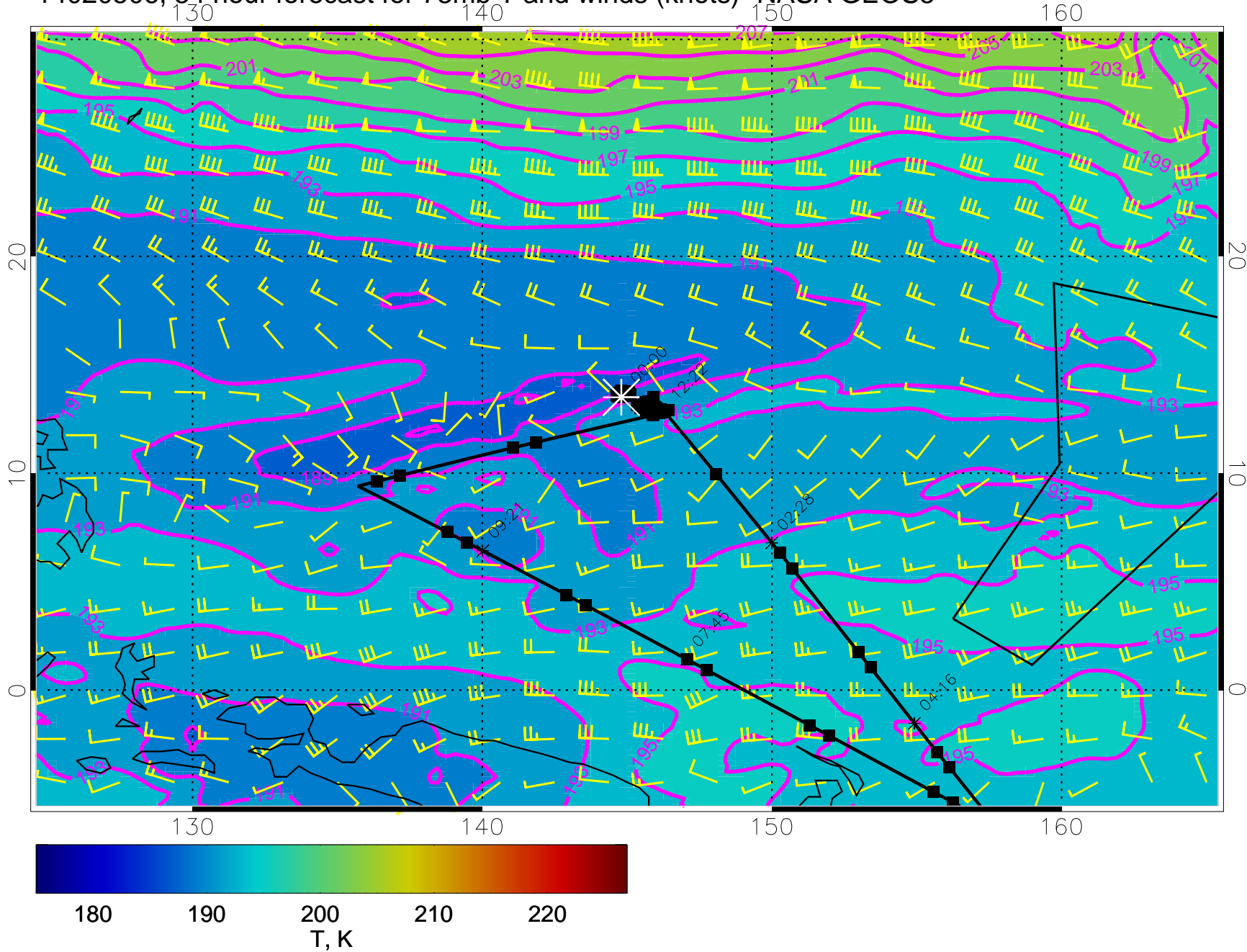


14020500, 48 hour forecast for 73mb T and winds (knots)- NASA GEOS5

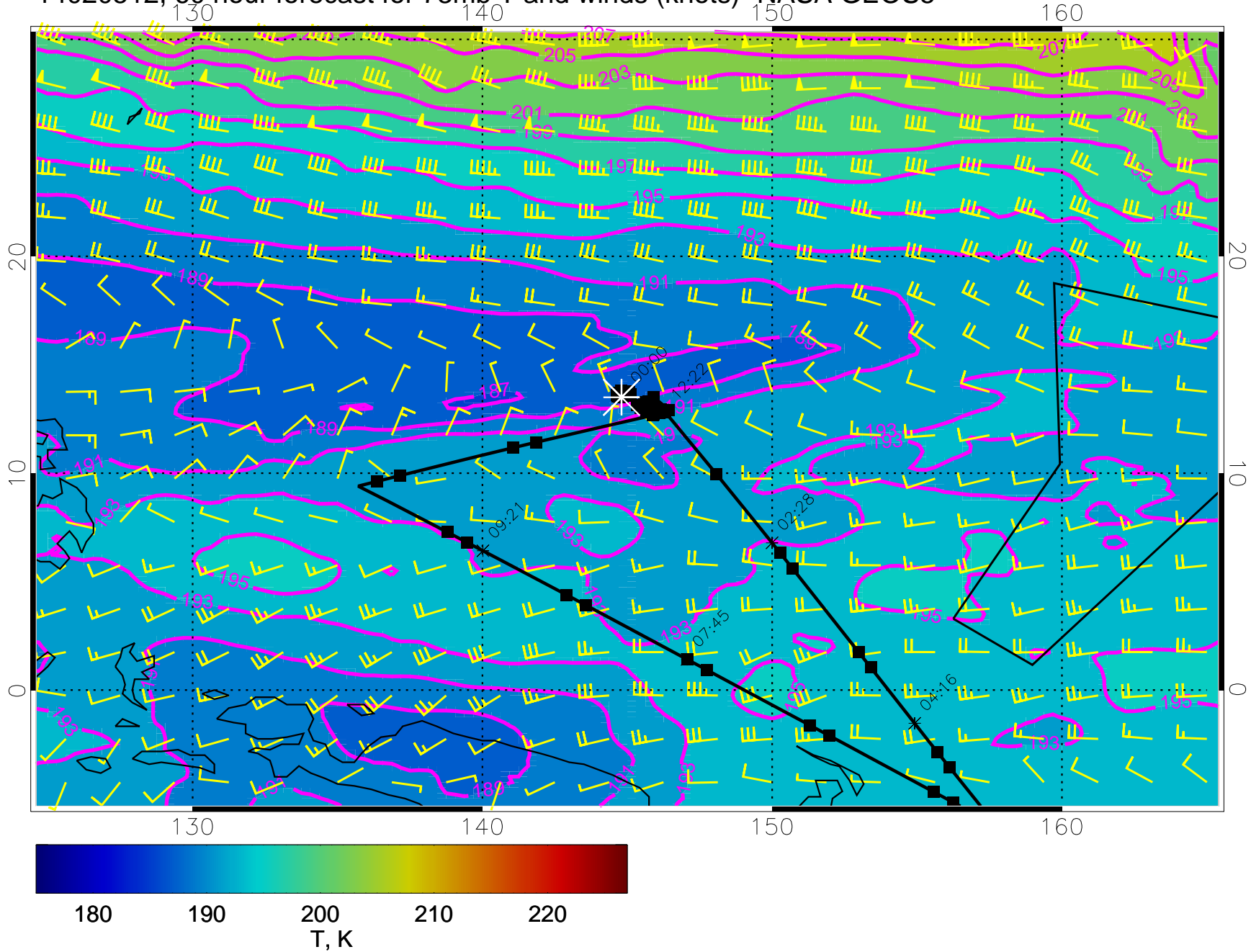




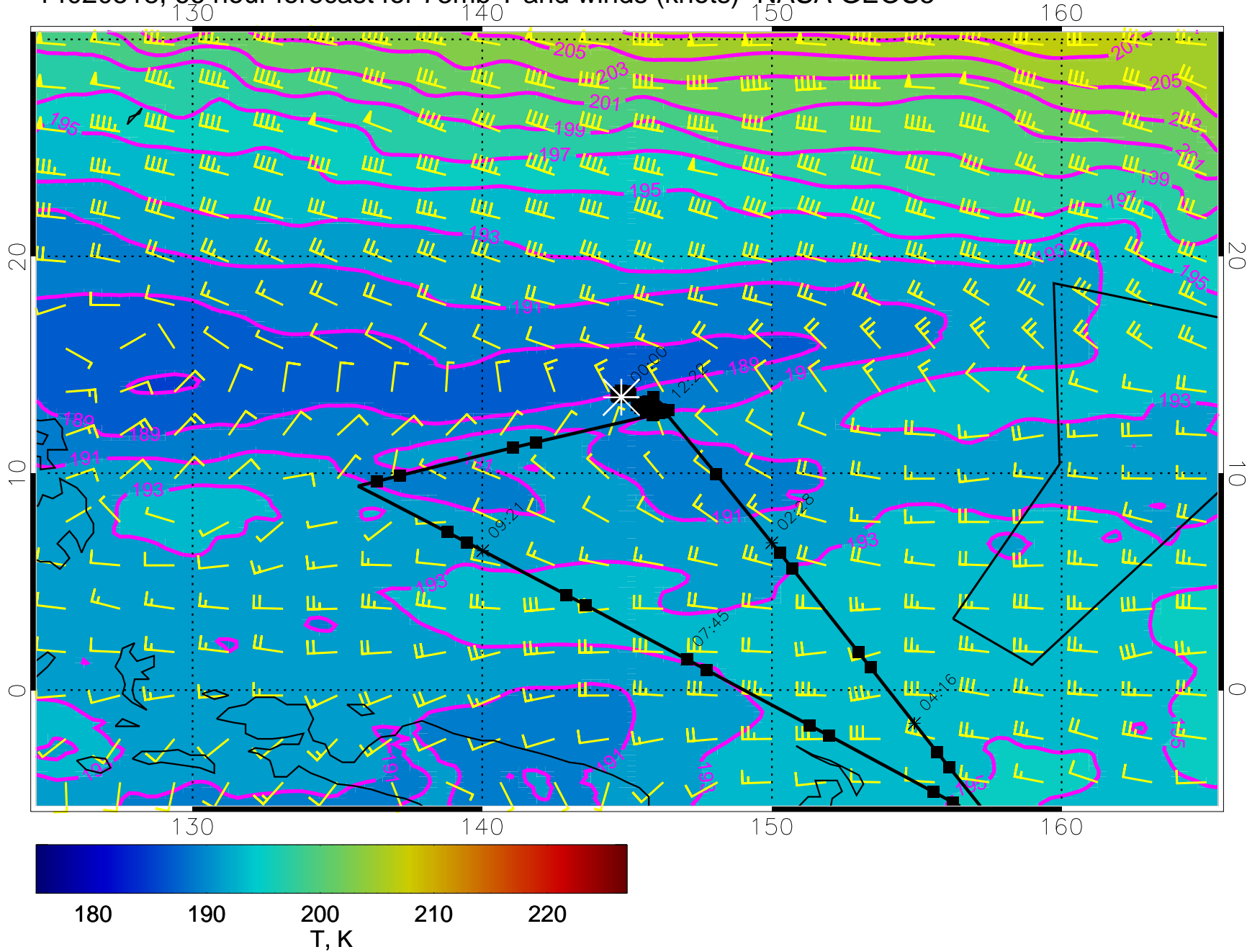
14020506, 54 hour forecast for 73mb T and winds (knots)- NASA GEOS5



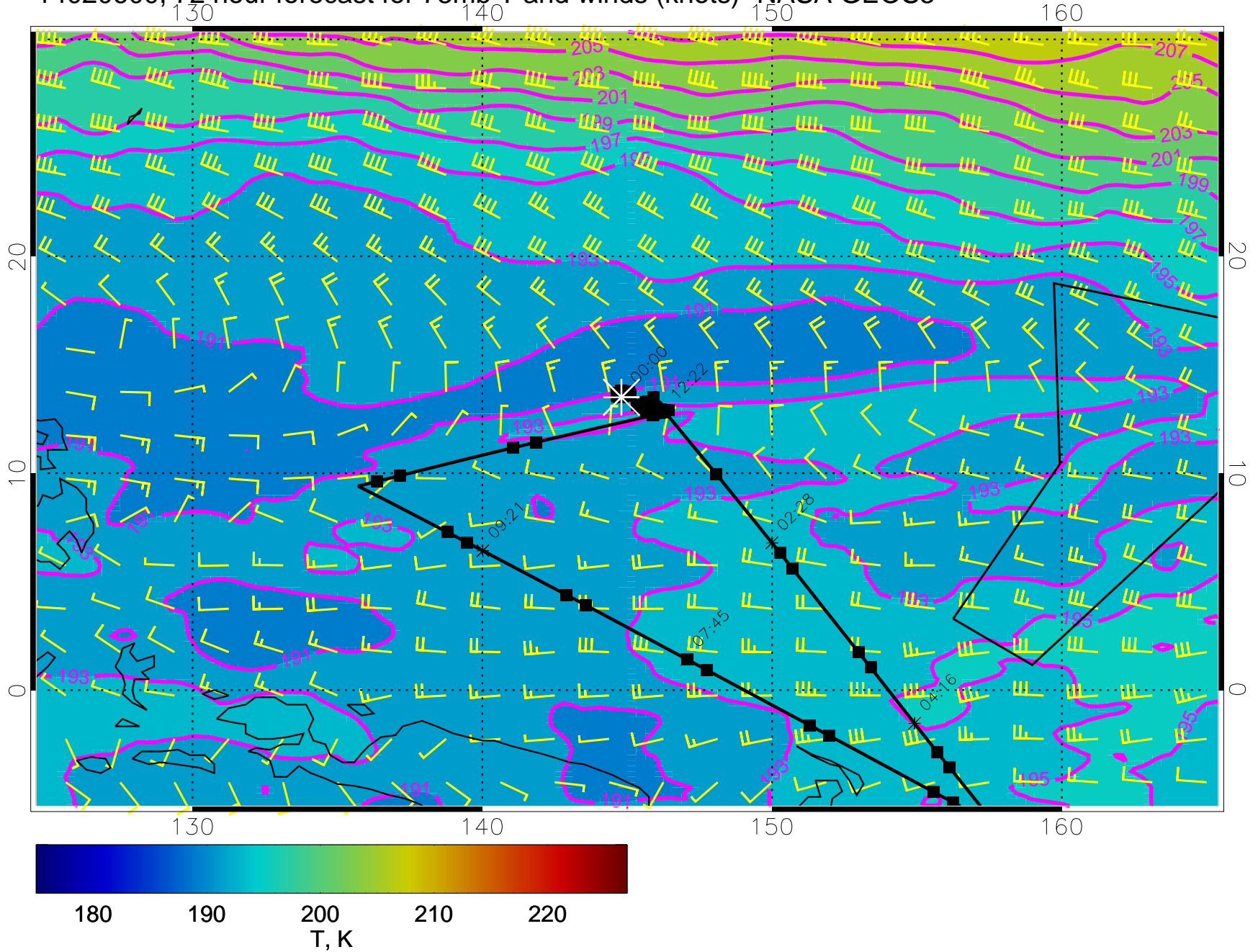
14020512, 60 hour forecast for 73mb T and winds (knots)- NASA GEOS5



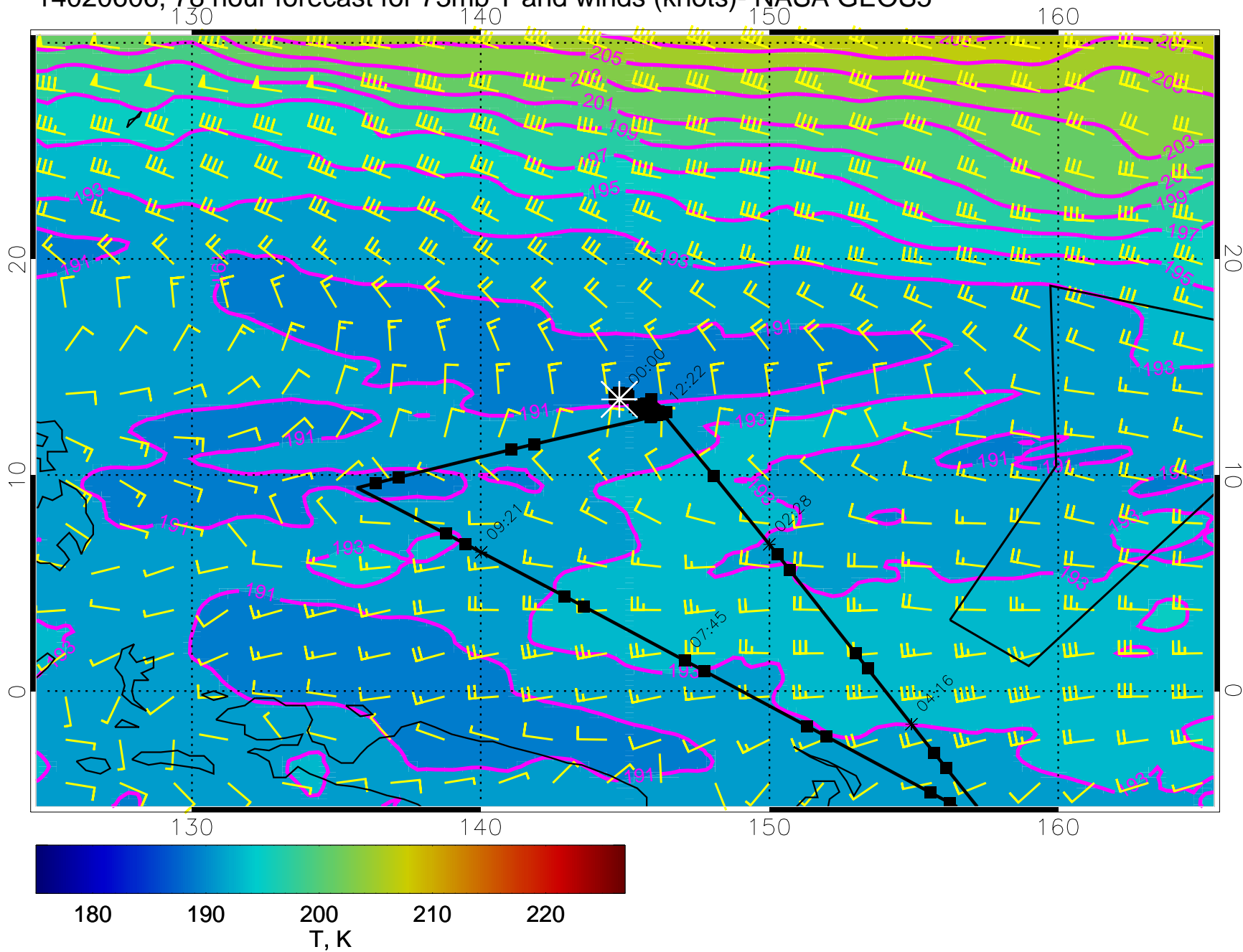
14020518, 66 hour forecast for 73mb T and winds (knots)- NASA GEOS5



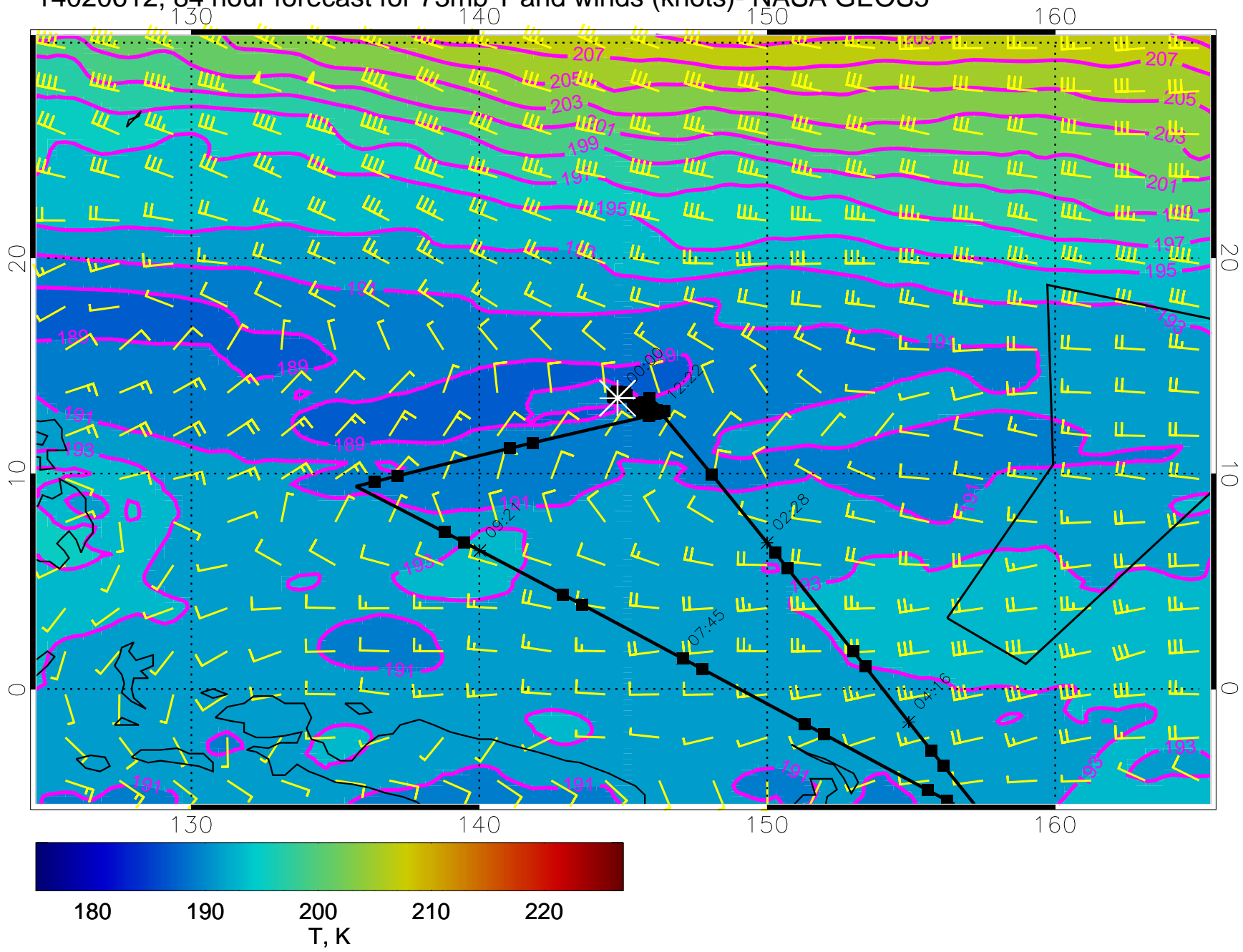
14020600, 72 hour forecast for 73mb T and winds (knots)- NASA GEOS5



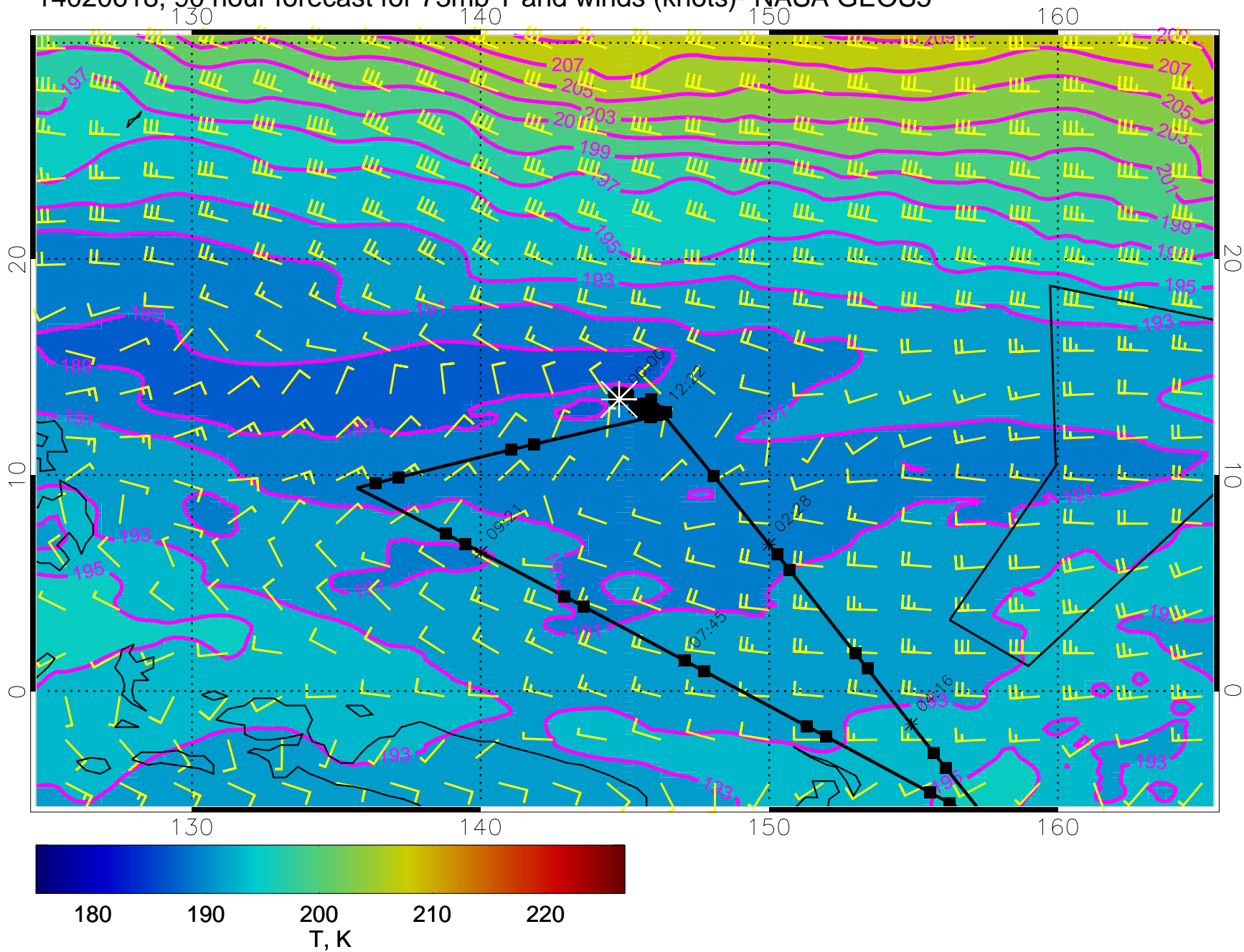
14020606, 78 hour forecast for 73mb T and winds (knots)- NASA GEOS5



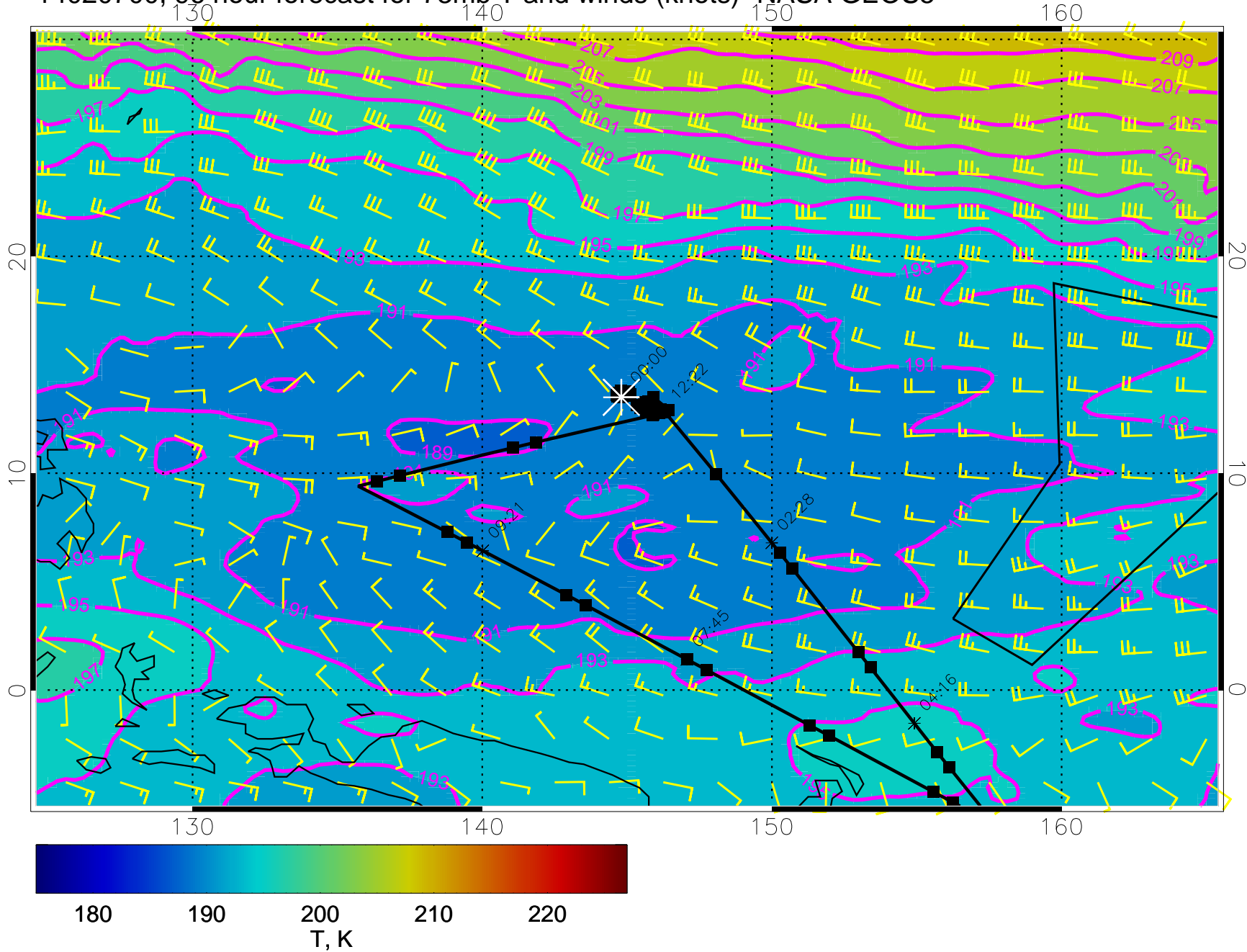
14020612, 84 hour forecast for 73mb T and winds (knots)- NASA GEOS5



14020618, 90 hour forecast for 73mb T and winds (knots)- NASA GEOS5

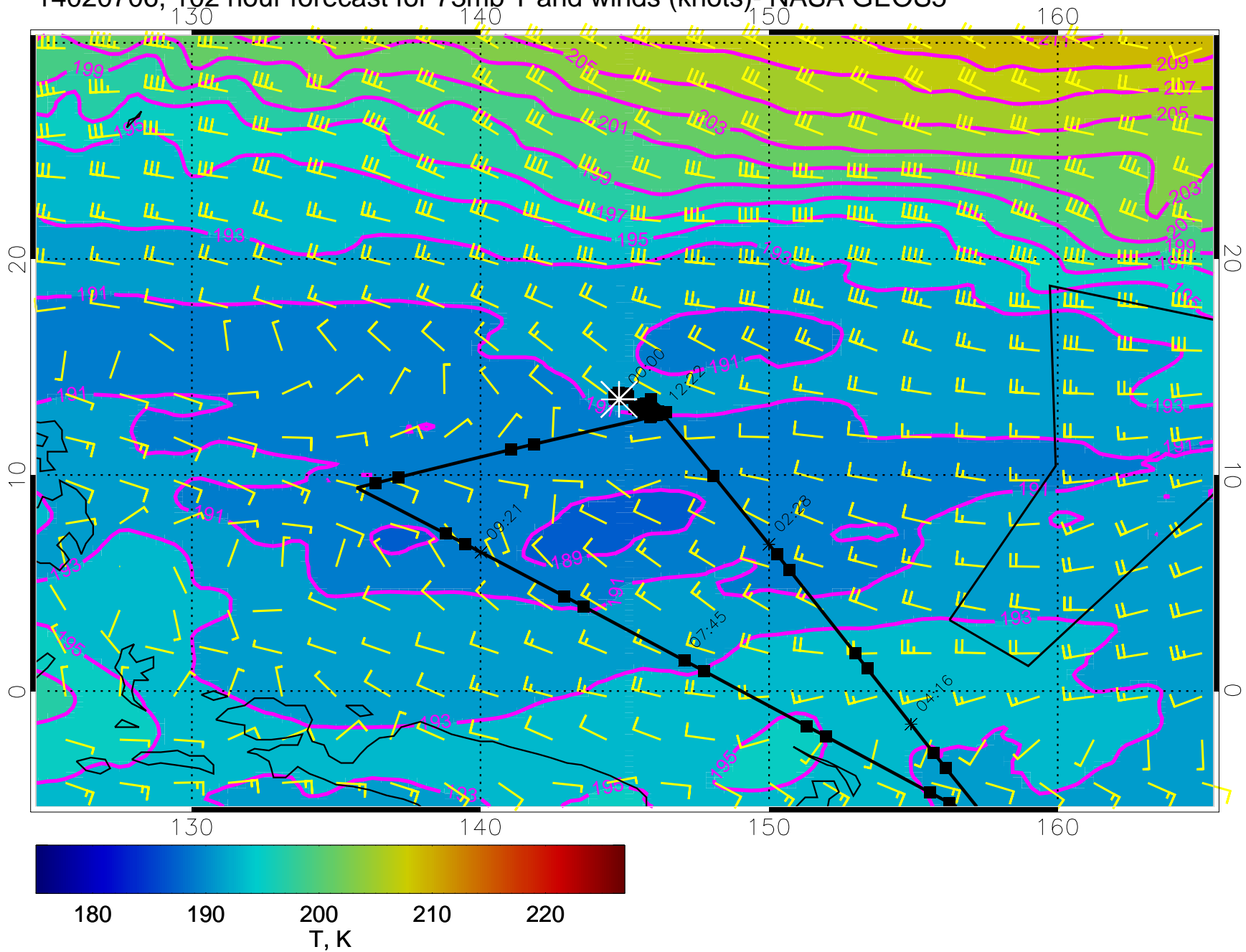


14020700, 96 hour forecast for 73mb T and winds (knots)- NASA GEOS5

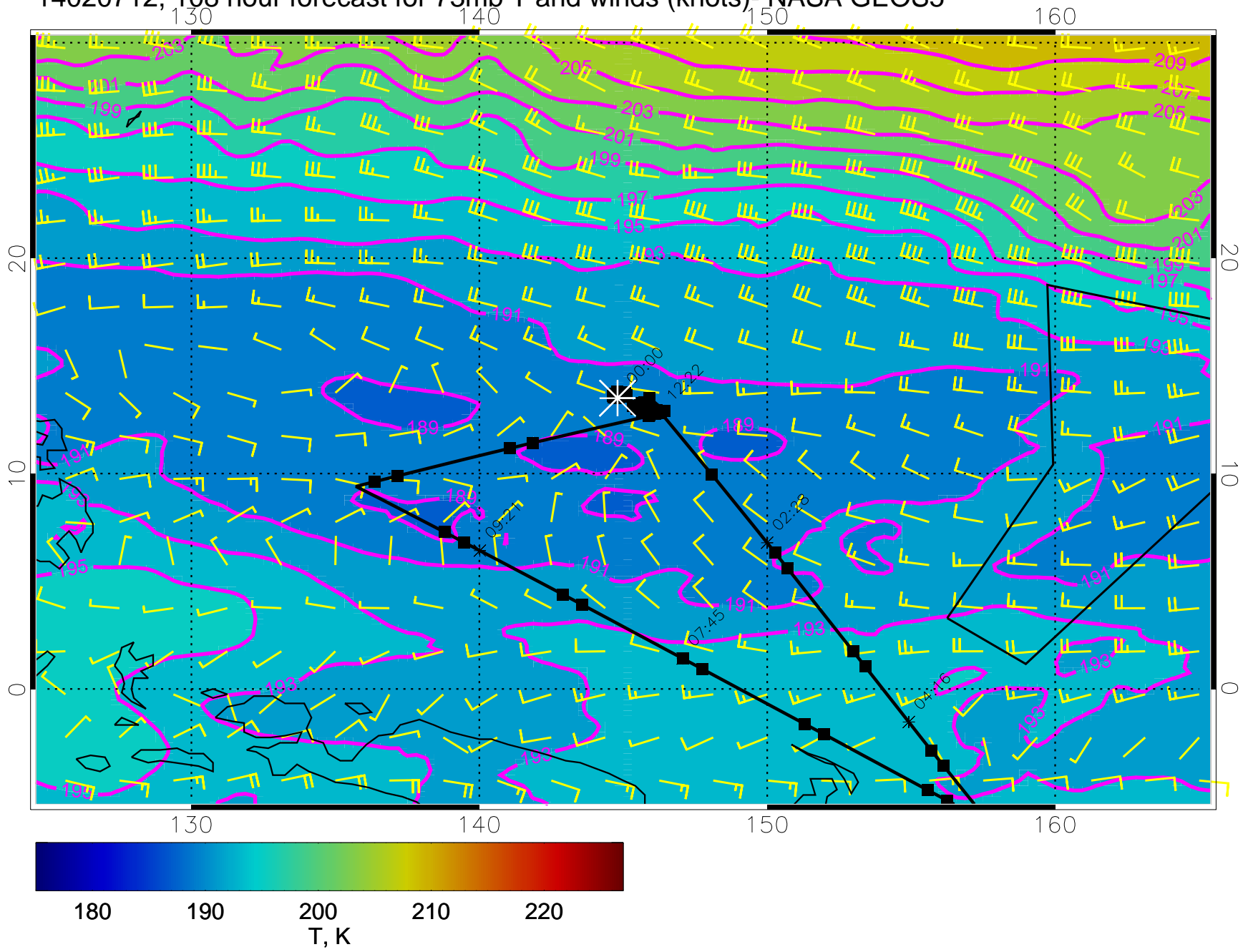




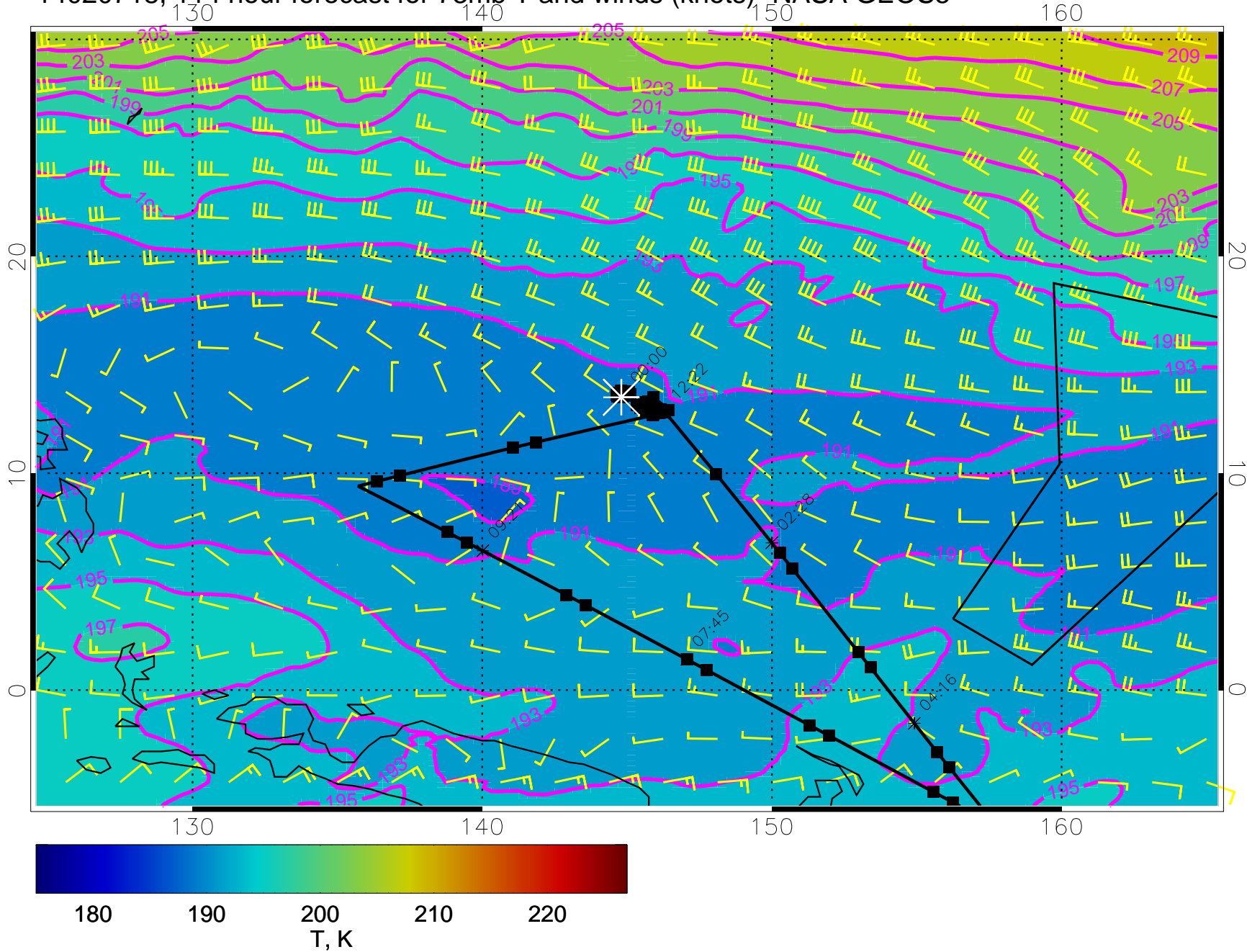
14020706, 102 hour forecast for 73mb T and winds (knots)- NASA GEOS5



14020712, 108 hour forecast for 73mb T and winds (knots)- NASA GEOS5



14020718, 114 hour forecast for 73mb T and winds (knots)- NASA GEOS5



14020800, 120 hour forecast for 73mb T and winds (knots)- NASA GEOS5

