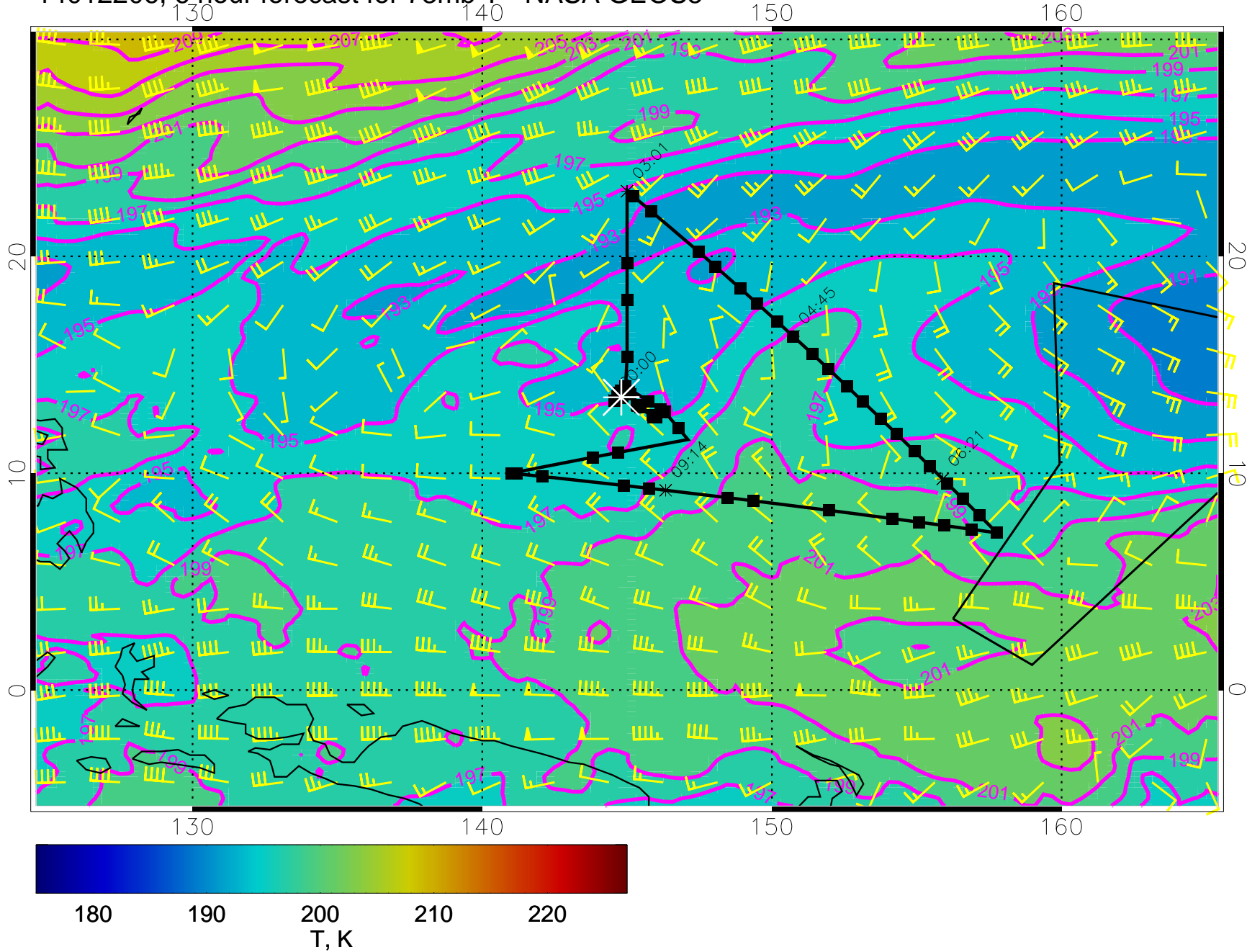
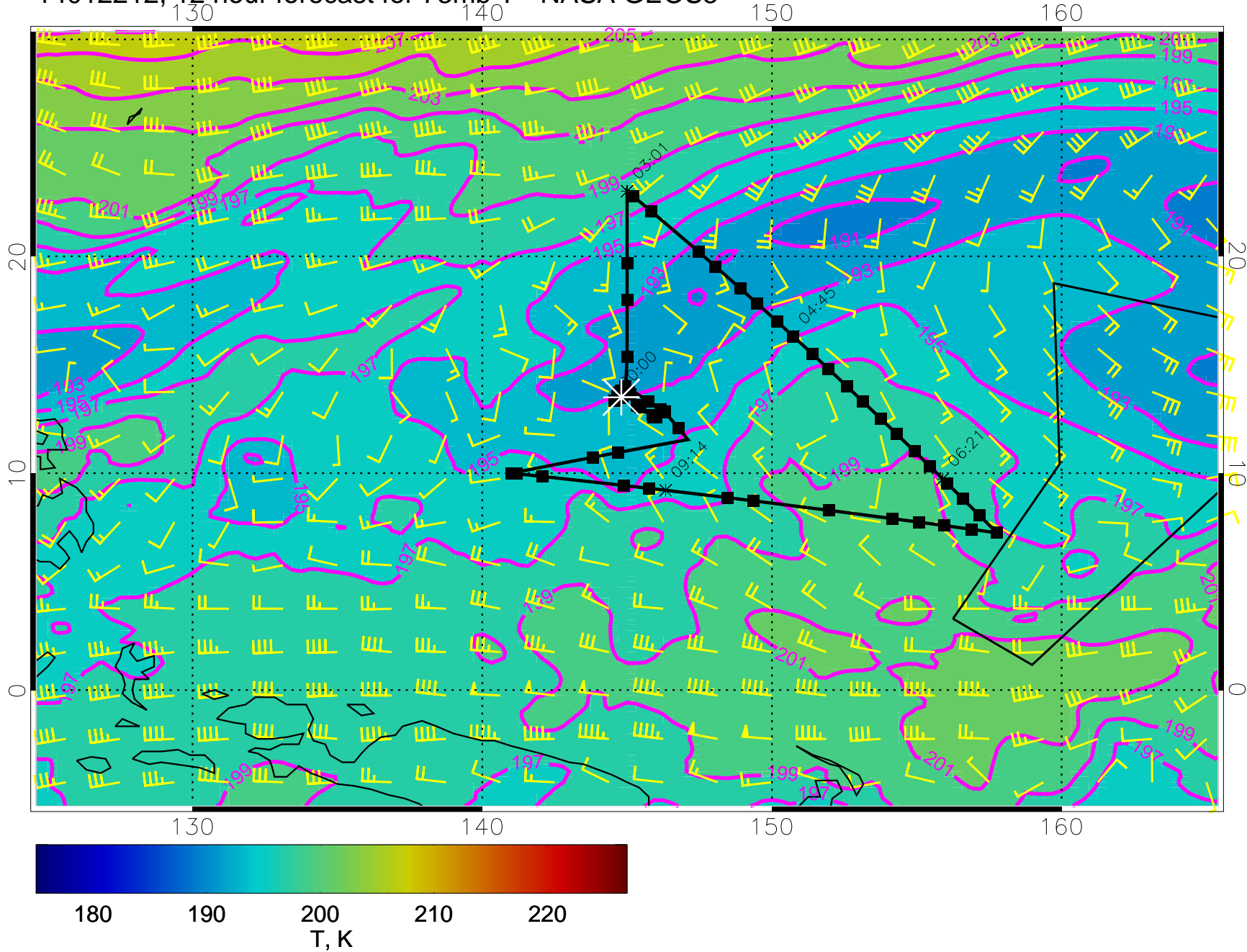


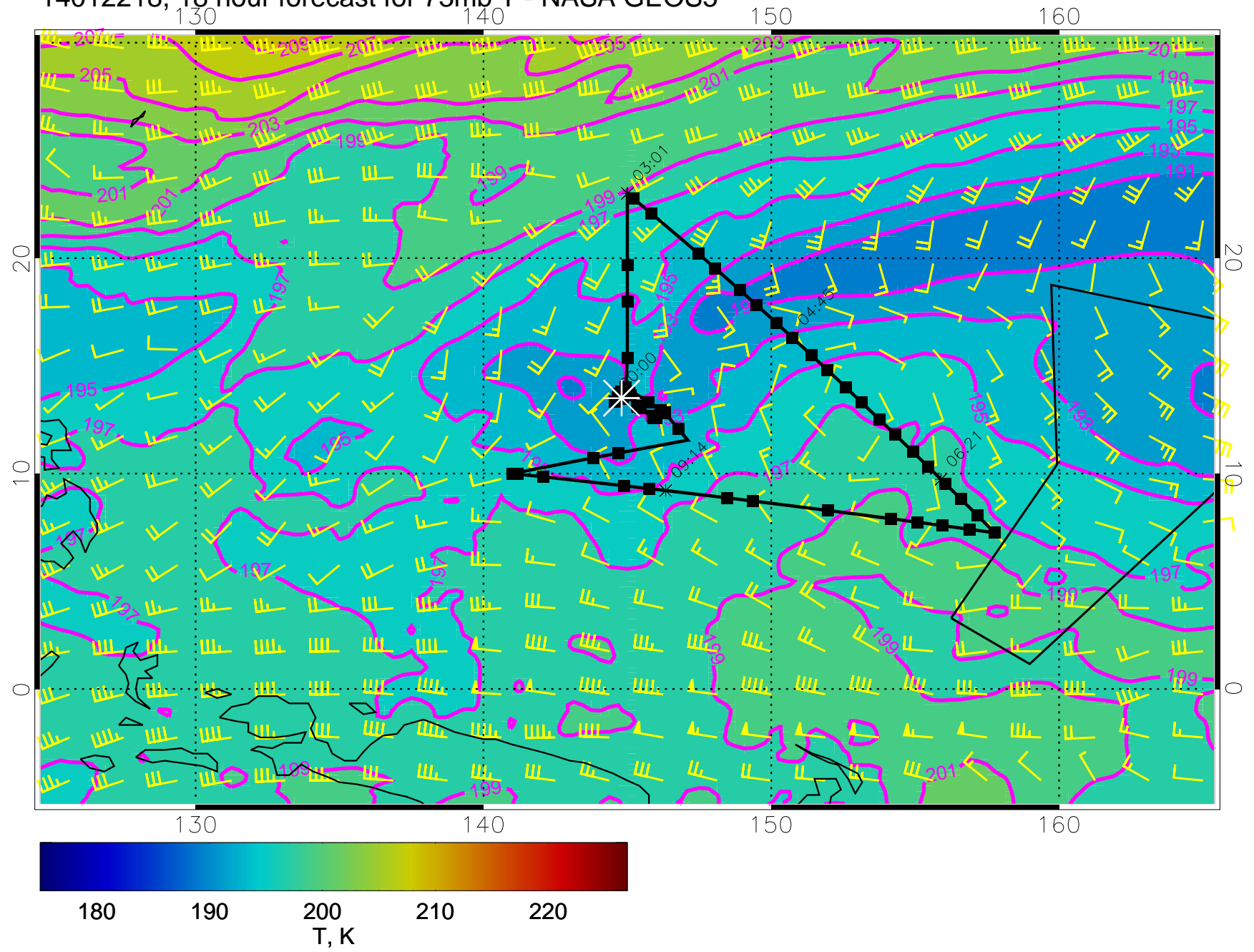
14012206, 6 hour forecast for 73mb T - NASA GEOS5



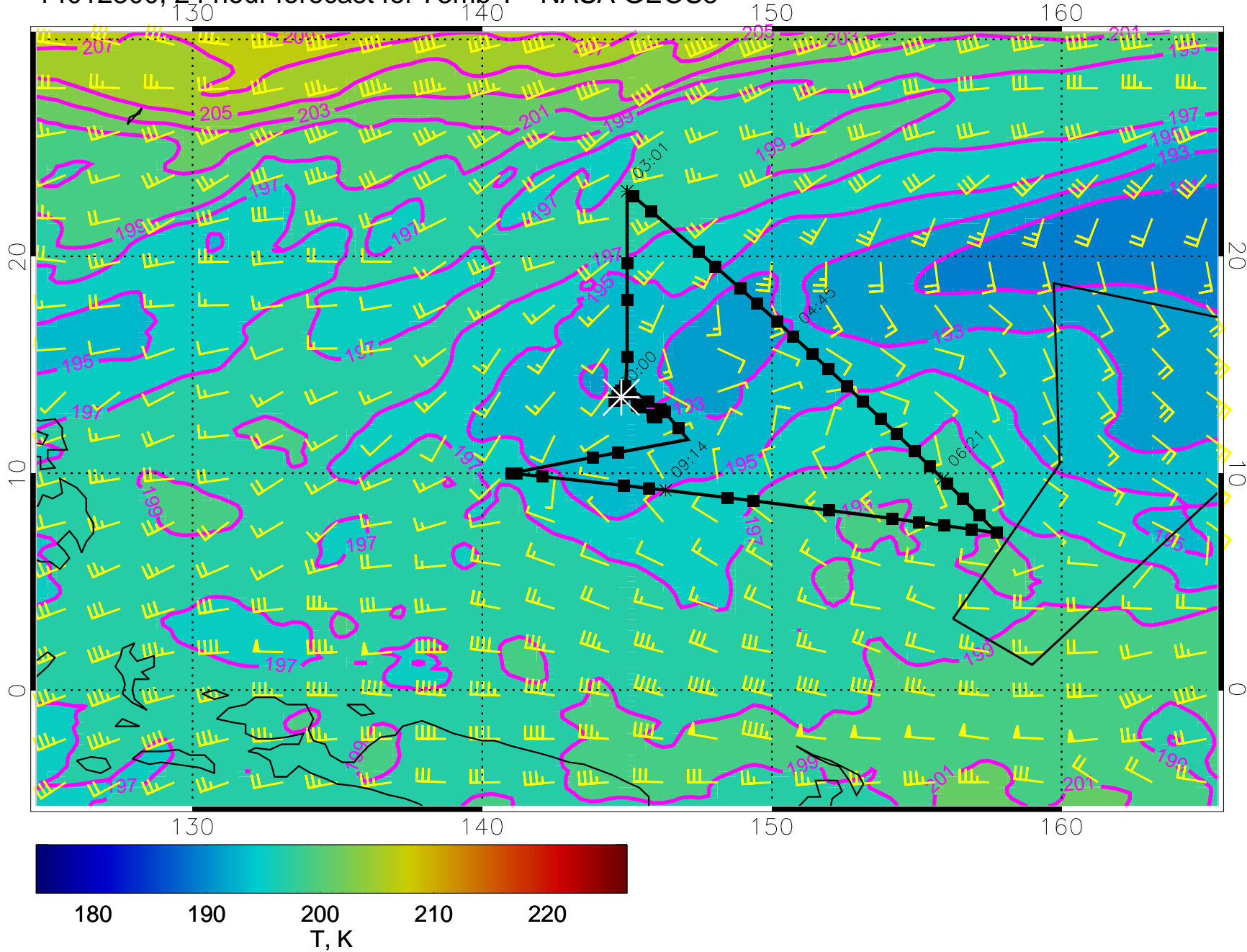
14012212, 12 hour forecast for 73mb T - NASA GEOS5



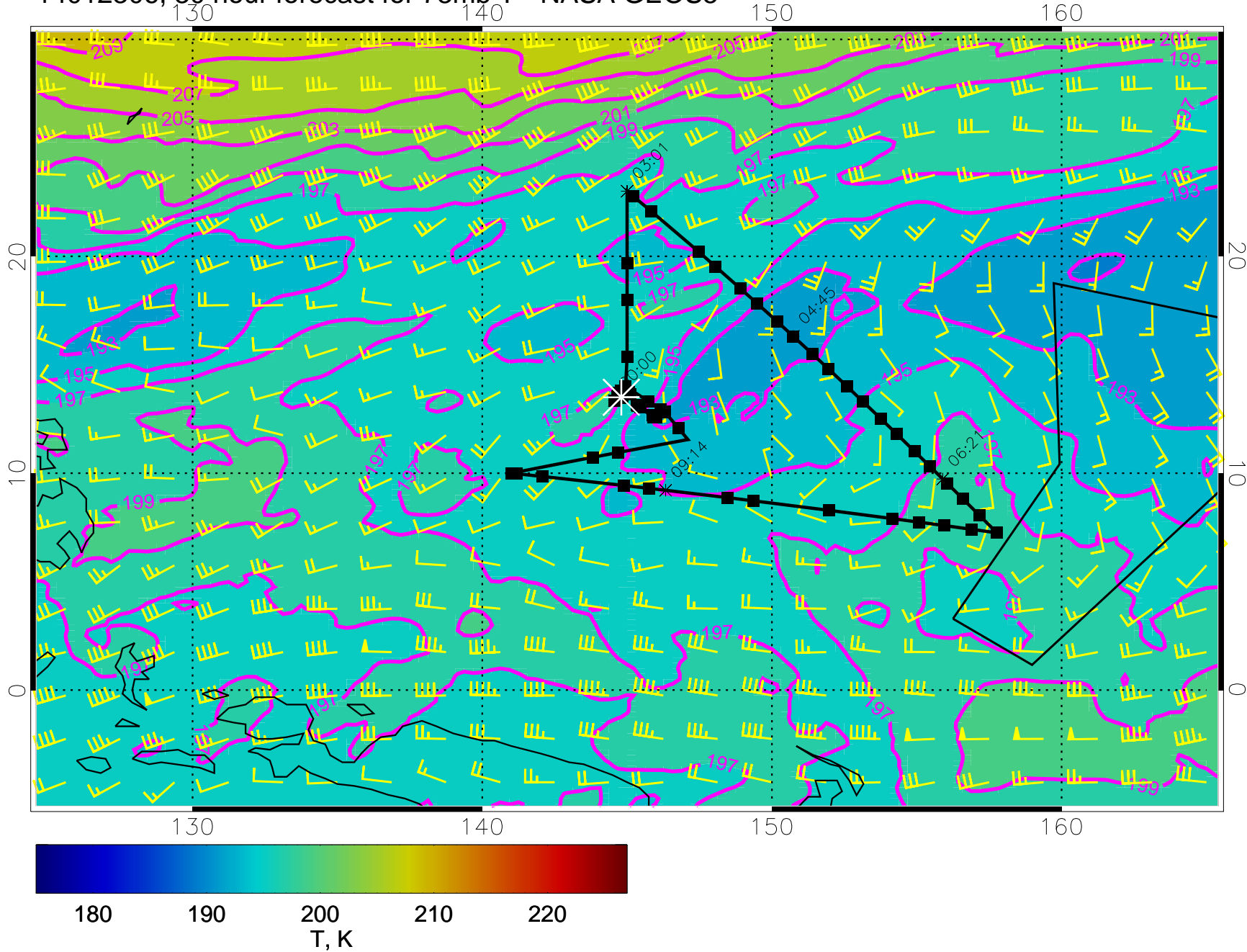
# 14012218, 18 hour forecast for 73mb T - NASA GEOS5



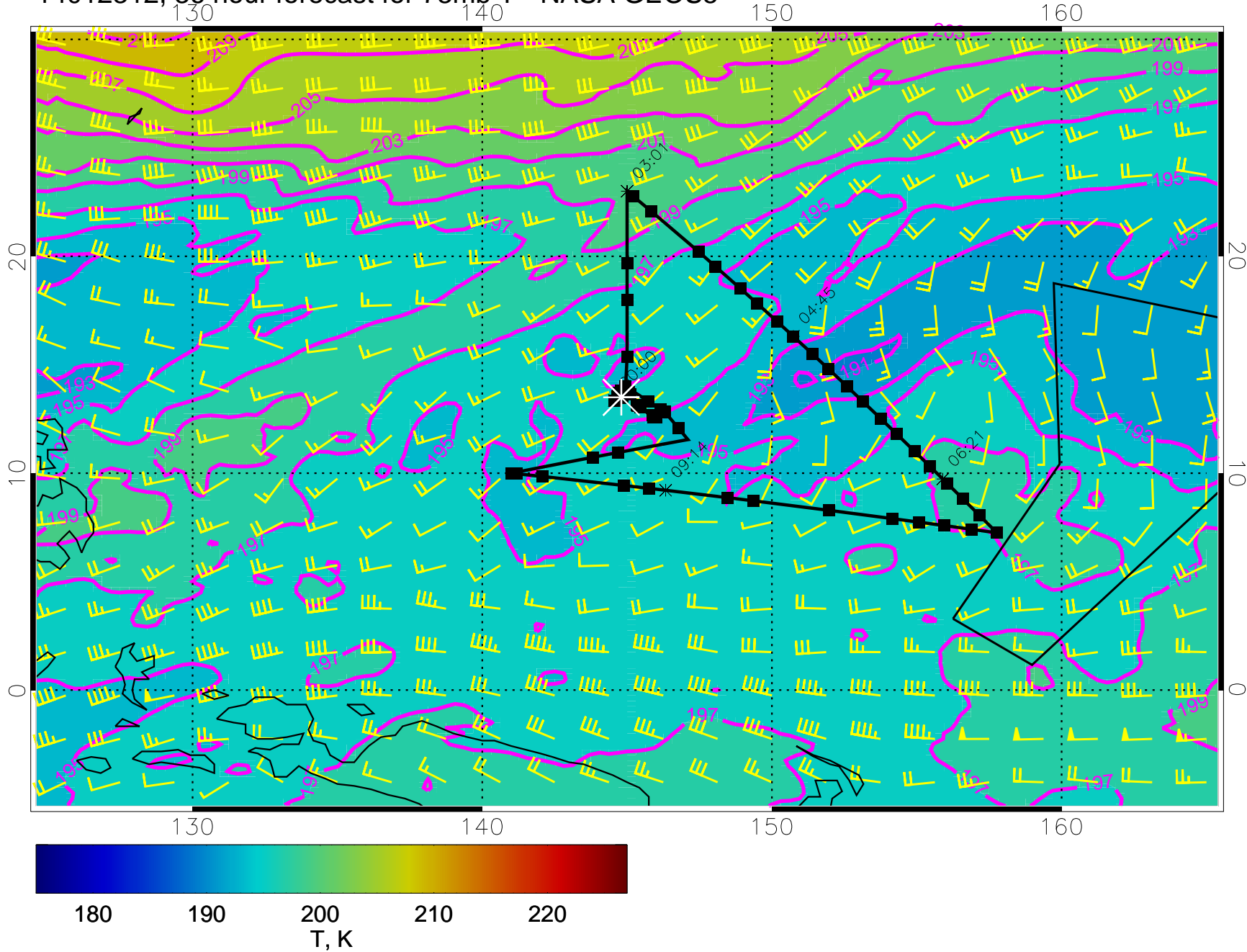
14012300, 24 hour forecast for 73mb T - NASA GEOS5



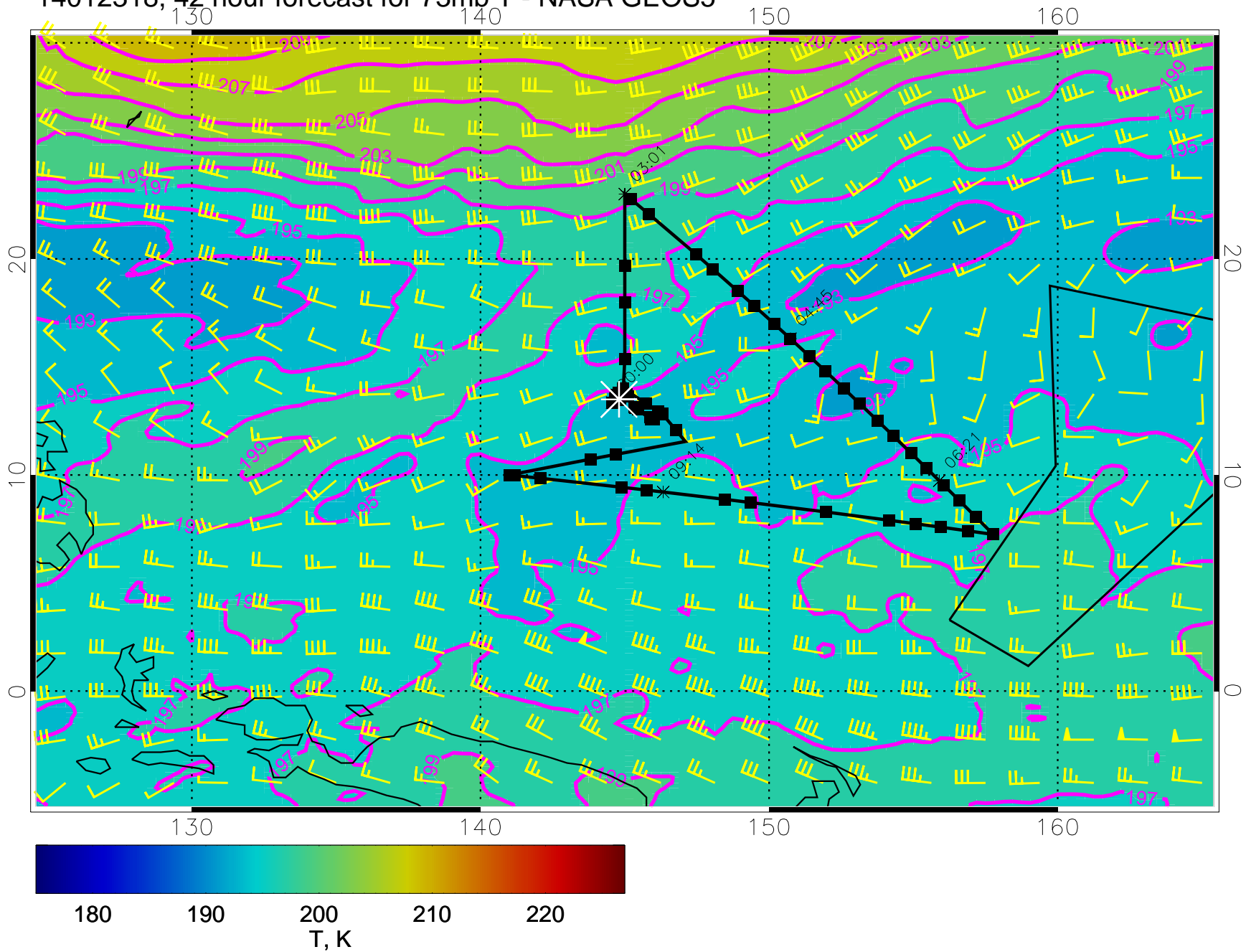
# 14012306, 30 hour forecast for 73mb T - NASA GEOS5



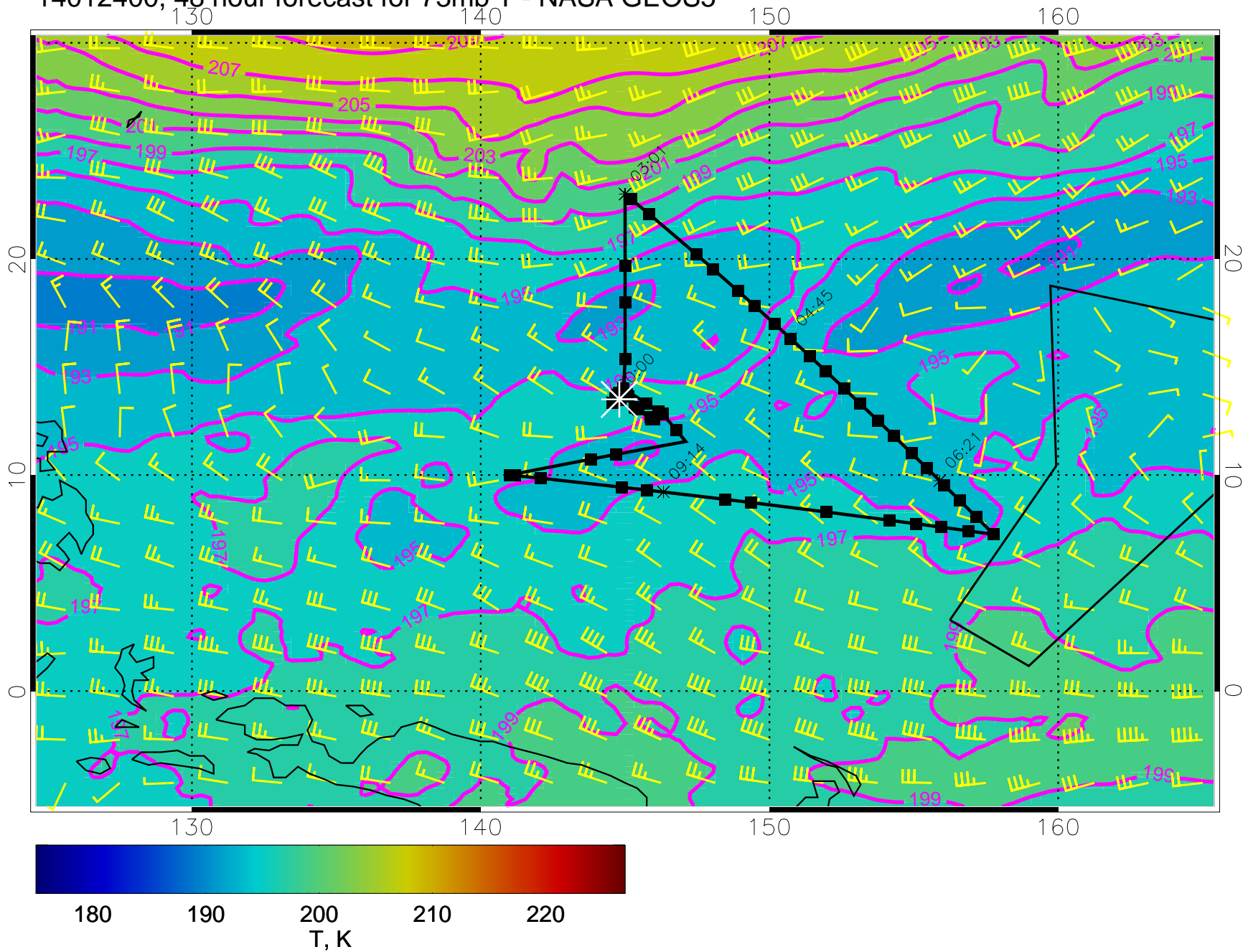
14012312, 36 hour forecast for 73mb T - NASA GEOS5



# 14012318, 42 hour forecast for 73mb T - NASA GEOS5

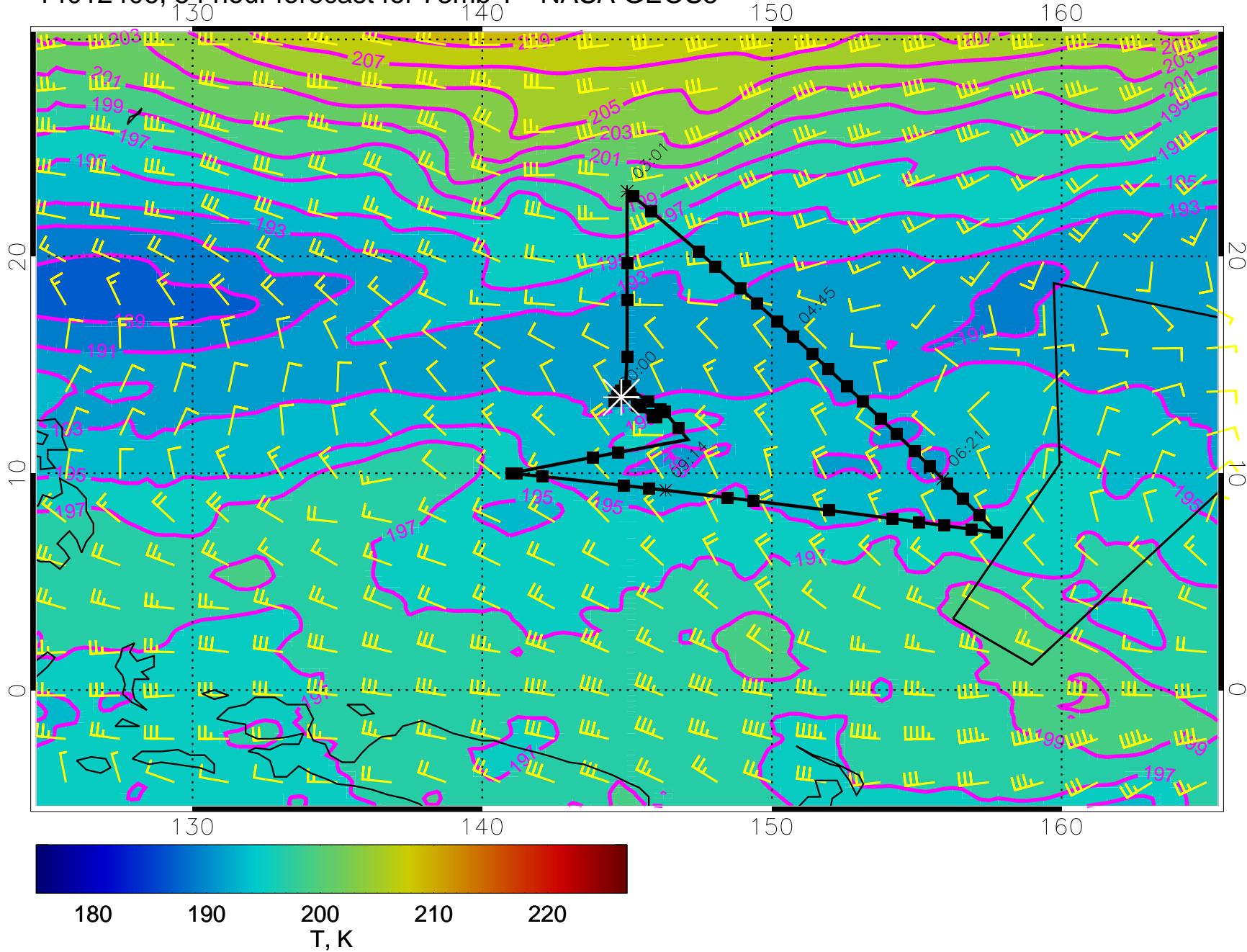


14012400, 48 hour forecast for 73mb T - NASA GEOS5

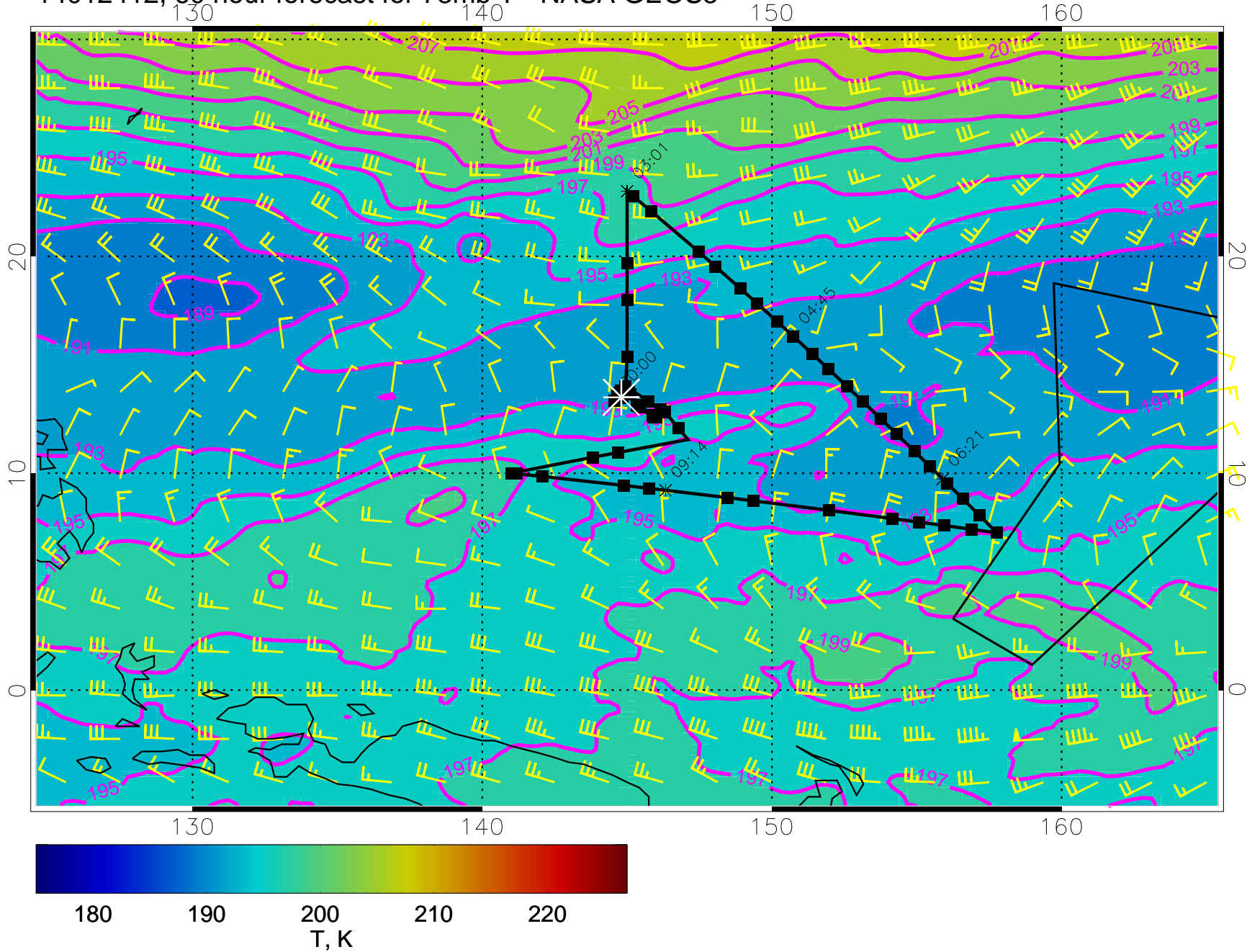




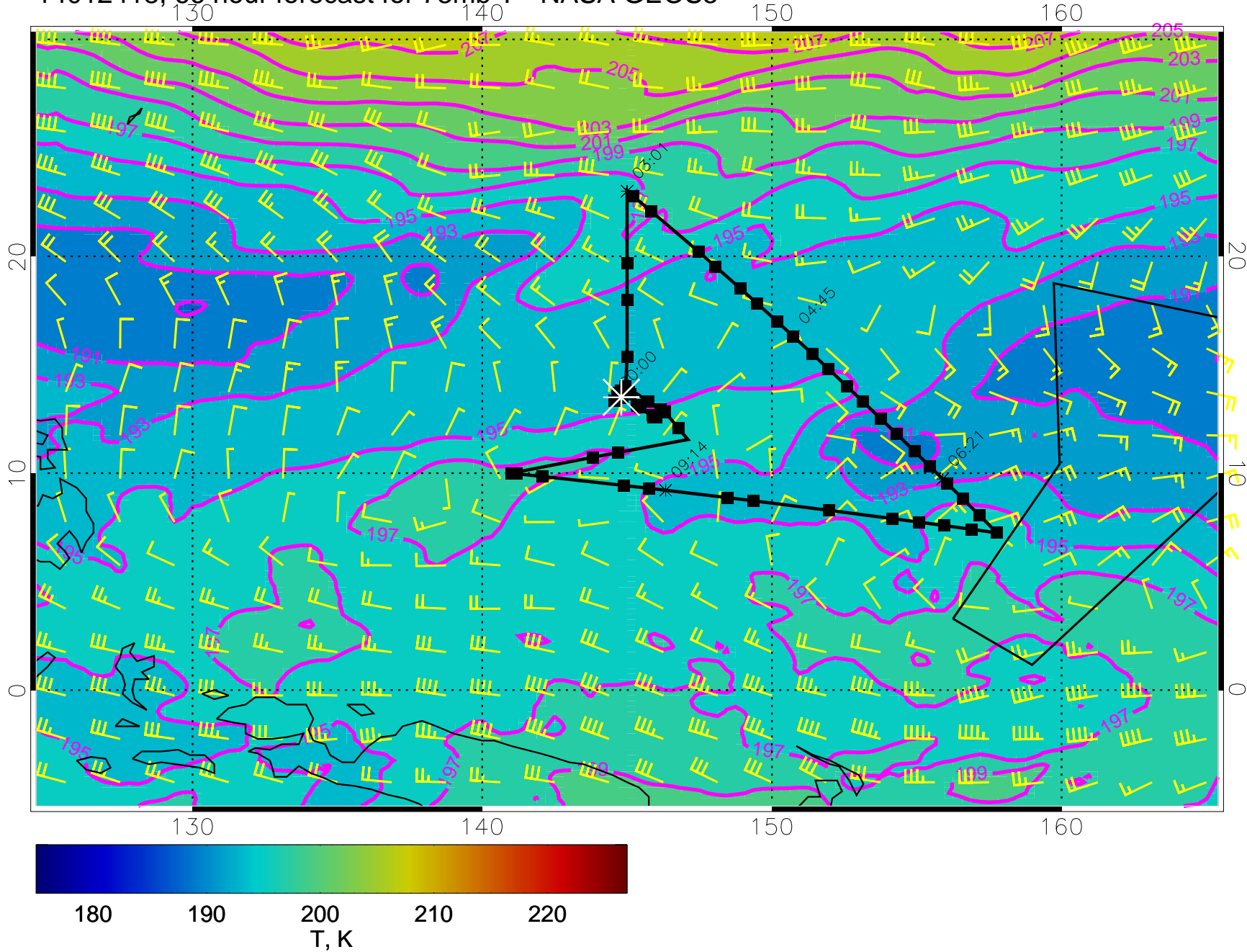
14012406, 54 hour forecast for 73mb T - NASA GEOS5



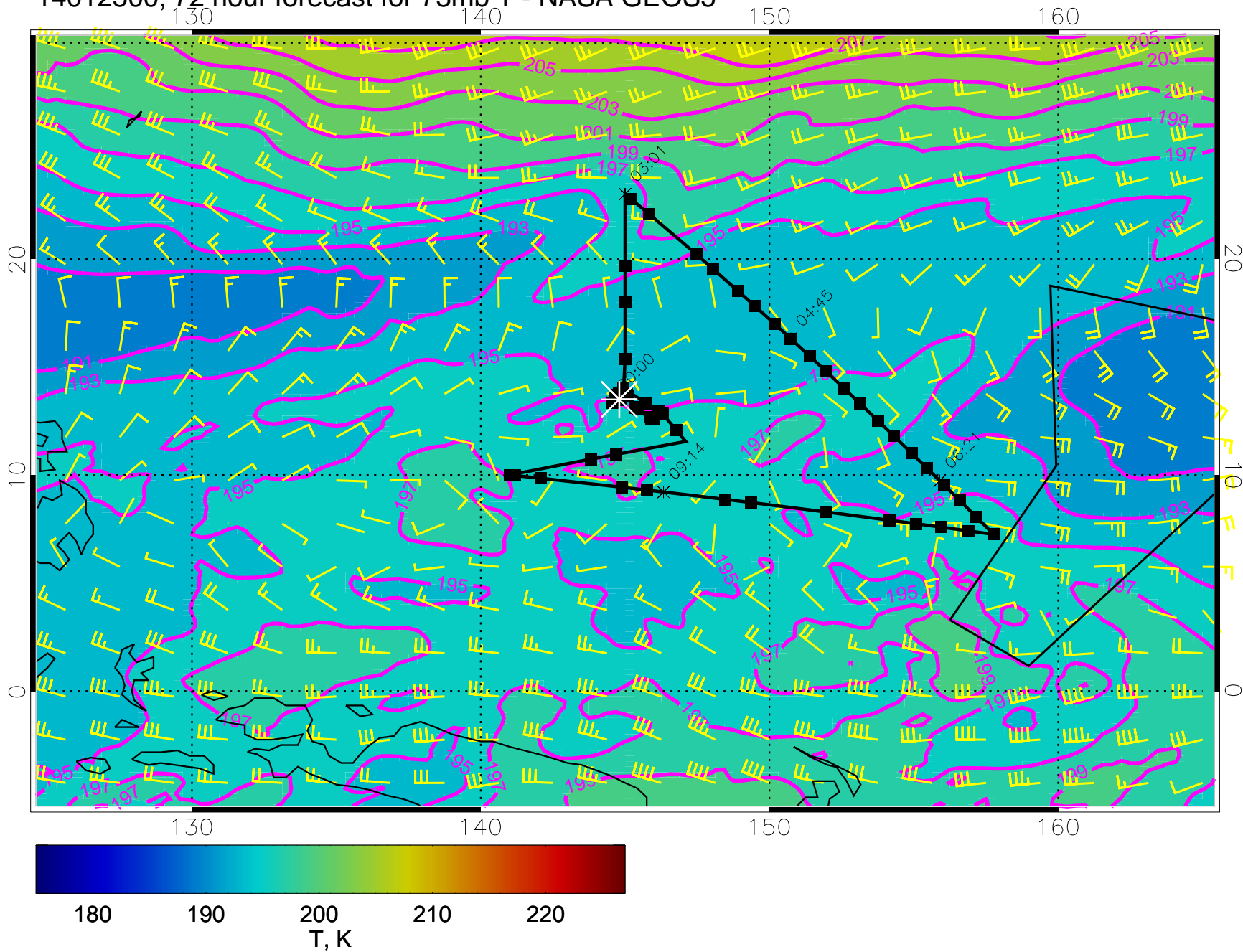
# 14012412, 60 hour forecast for 73mb T - NASA GEOS5



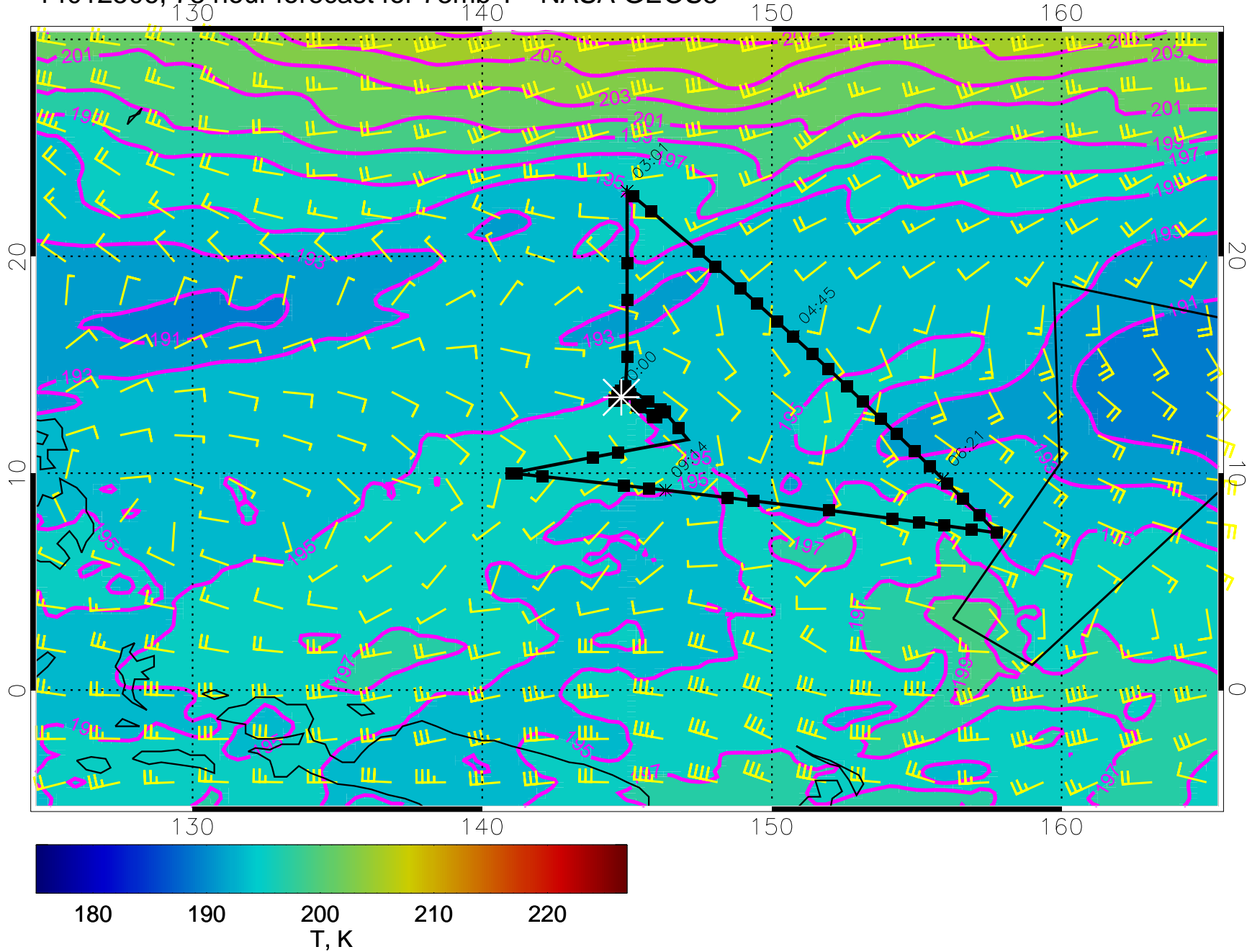
# 14012418, 66 hour forecast for 73mb T - NASA GEOS5



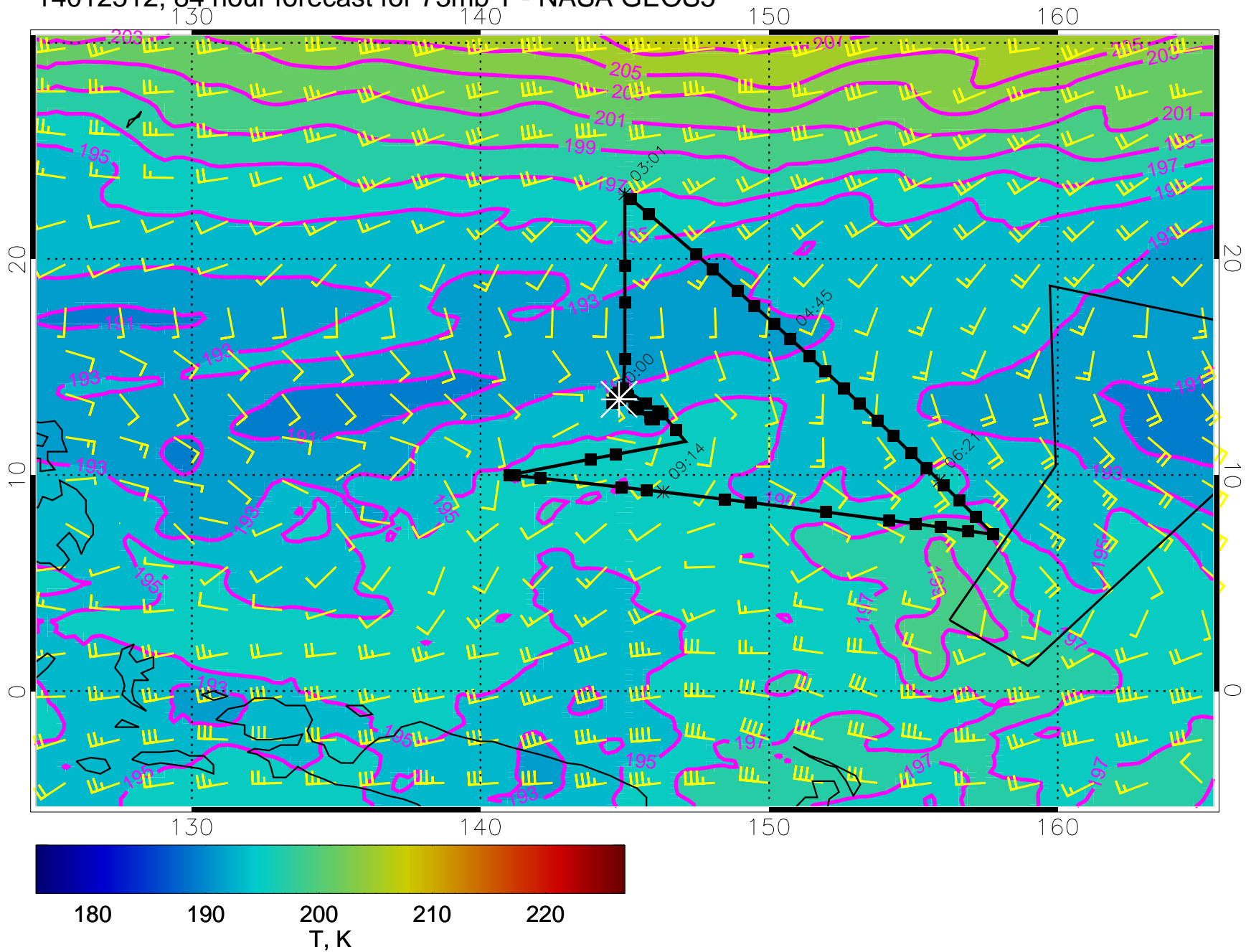
# 14012500, 72 hour forecast for 73mb T - NASA GEOS5



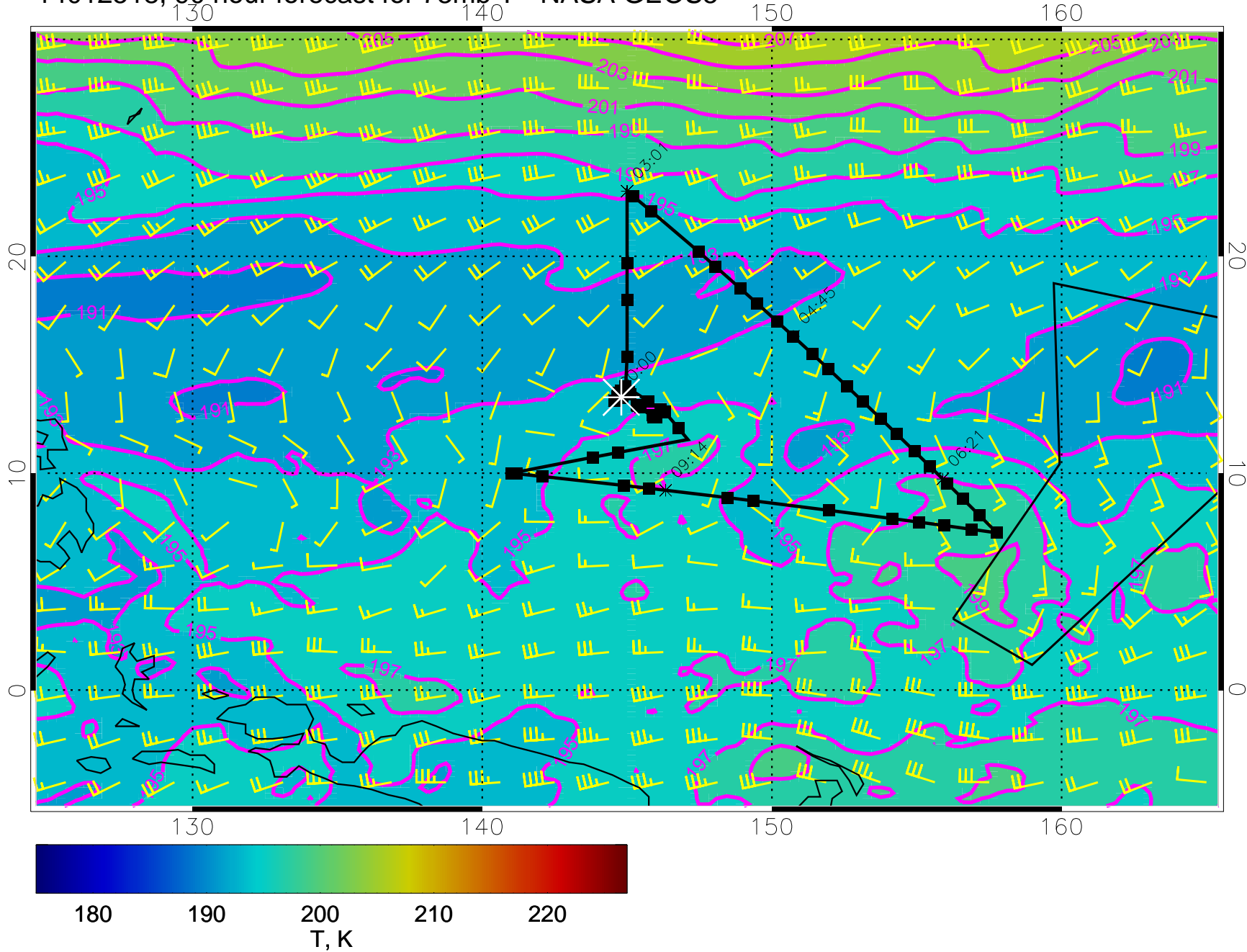
14012506, 78 hour forecast for 73mb T - NASA GEOS5



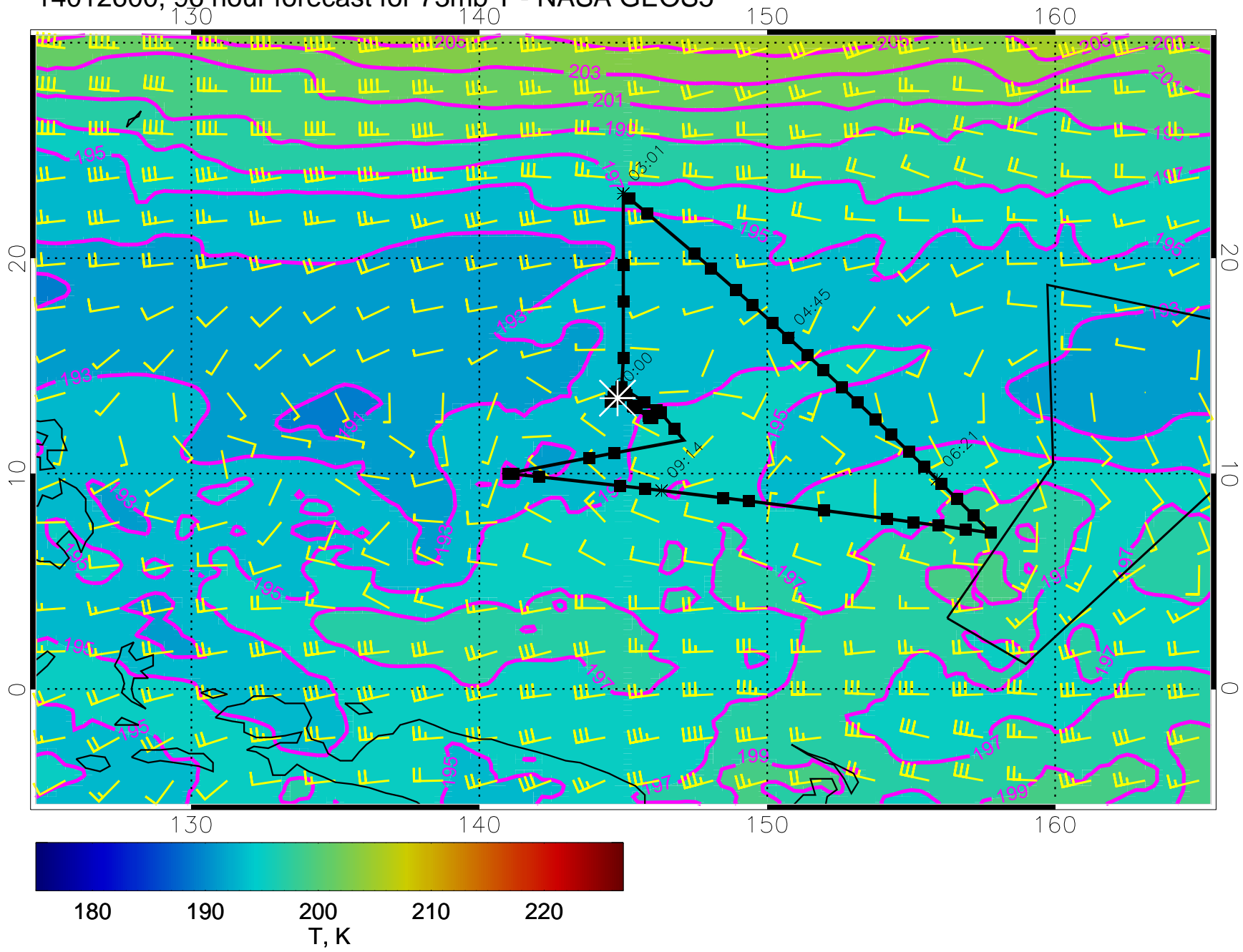
14012512, 84 hour forecast for 73mb T - NASA GEOS5



14012518, 90 hour forecast for 73mb T - NASA GEOS5

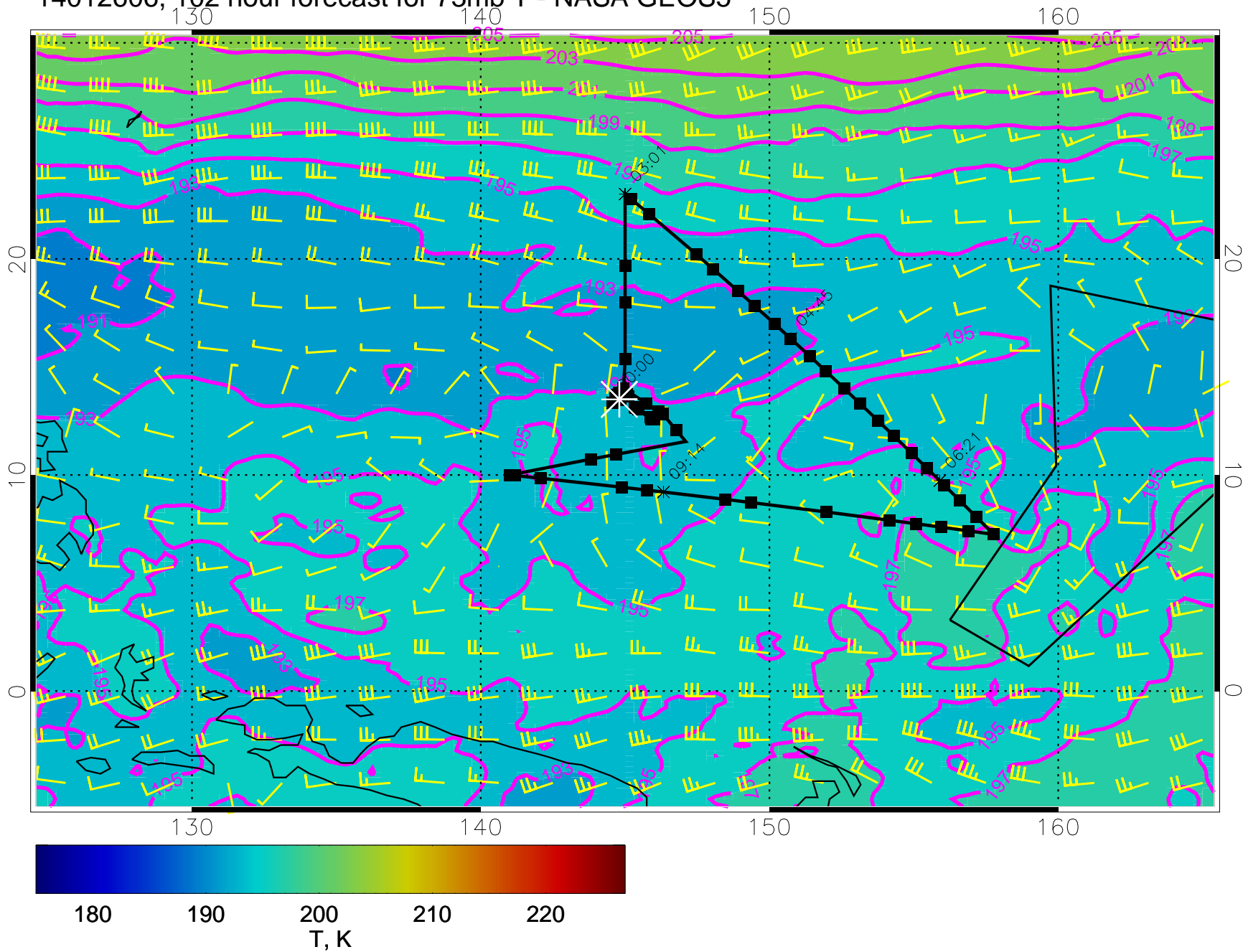


# 14012600, 96 hour forecast for 73mb T - NASA GEOS5

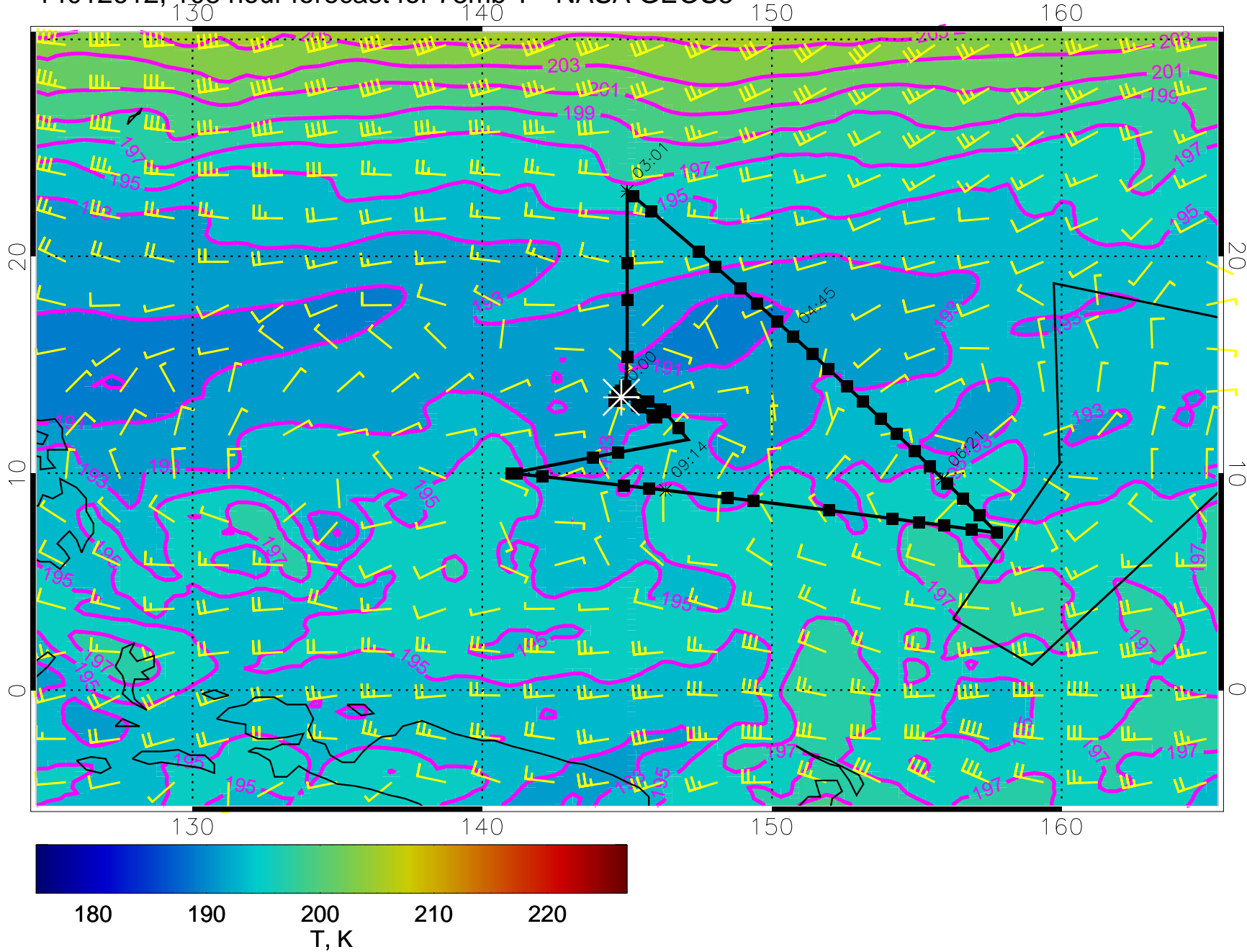




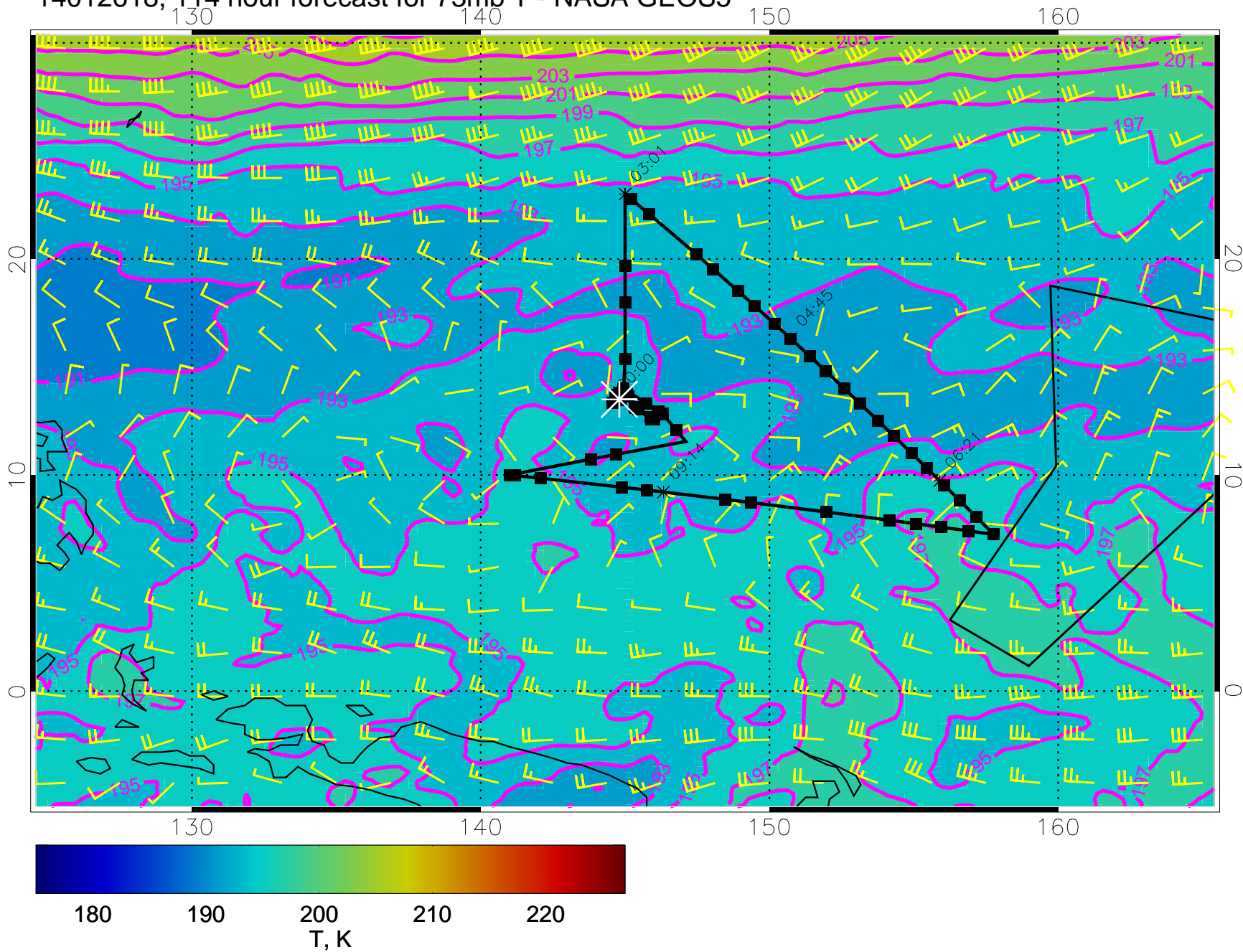
14012606, 102 hour forecast for 73mb T - NASA GEOS5



# 14012612, 108 hour forecast for 73mb T - NASA GEOS5



# 14012618, 114 hour forecast for 73mb T - NASA GEOS5



# 14012700, 120 hour forecast for 73mb T - NASA GEOS5

