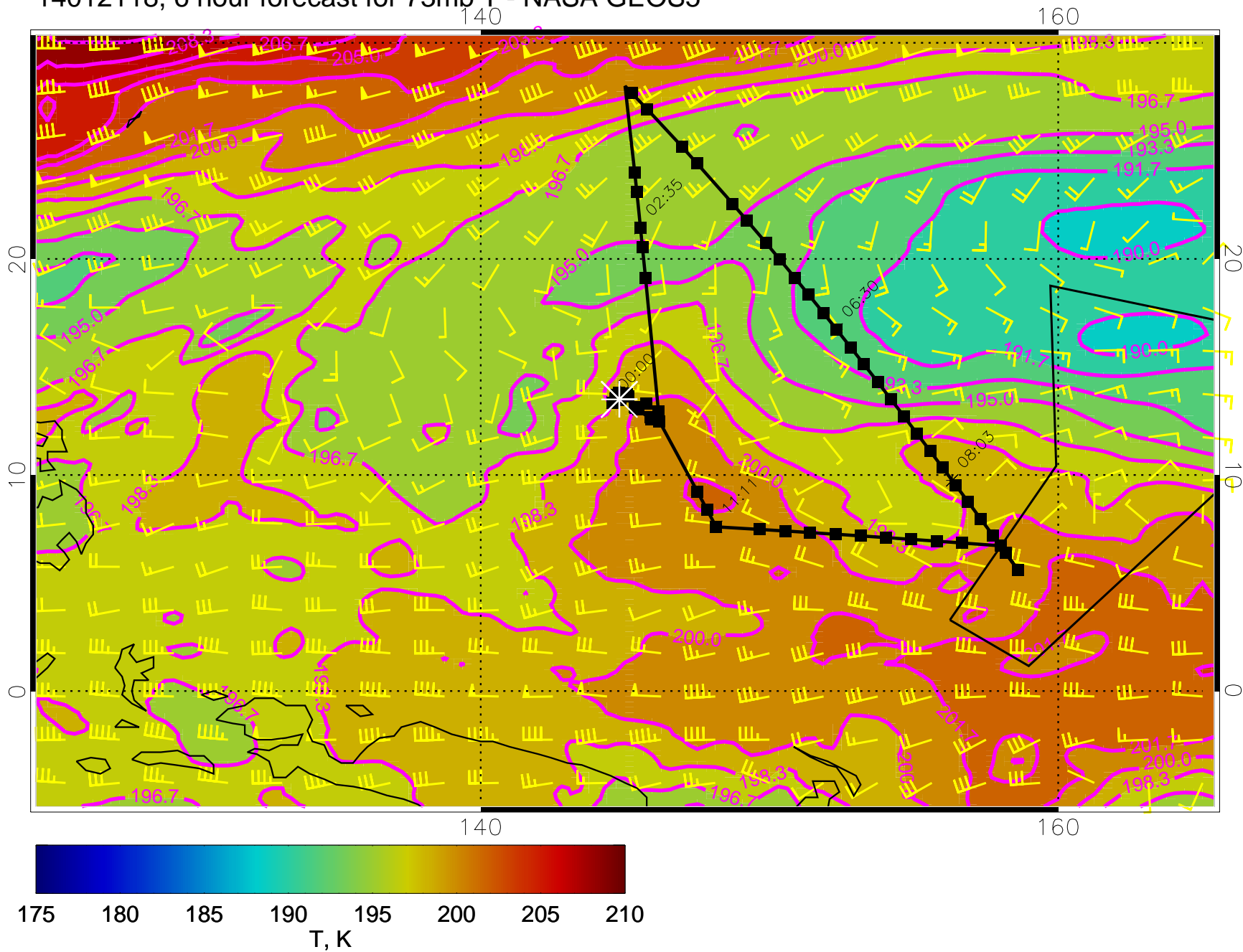
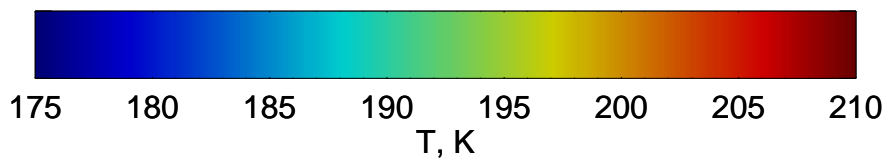
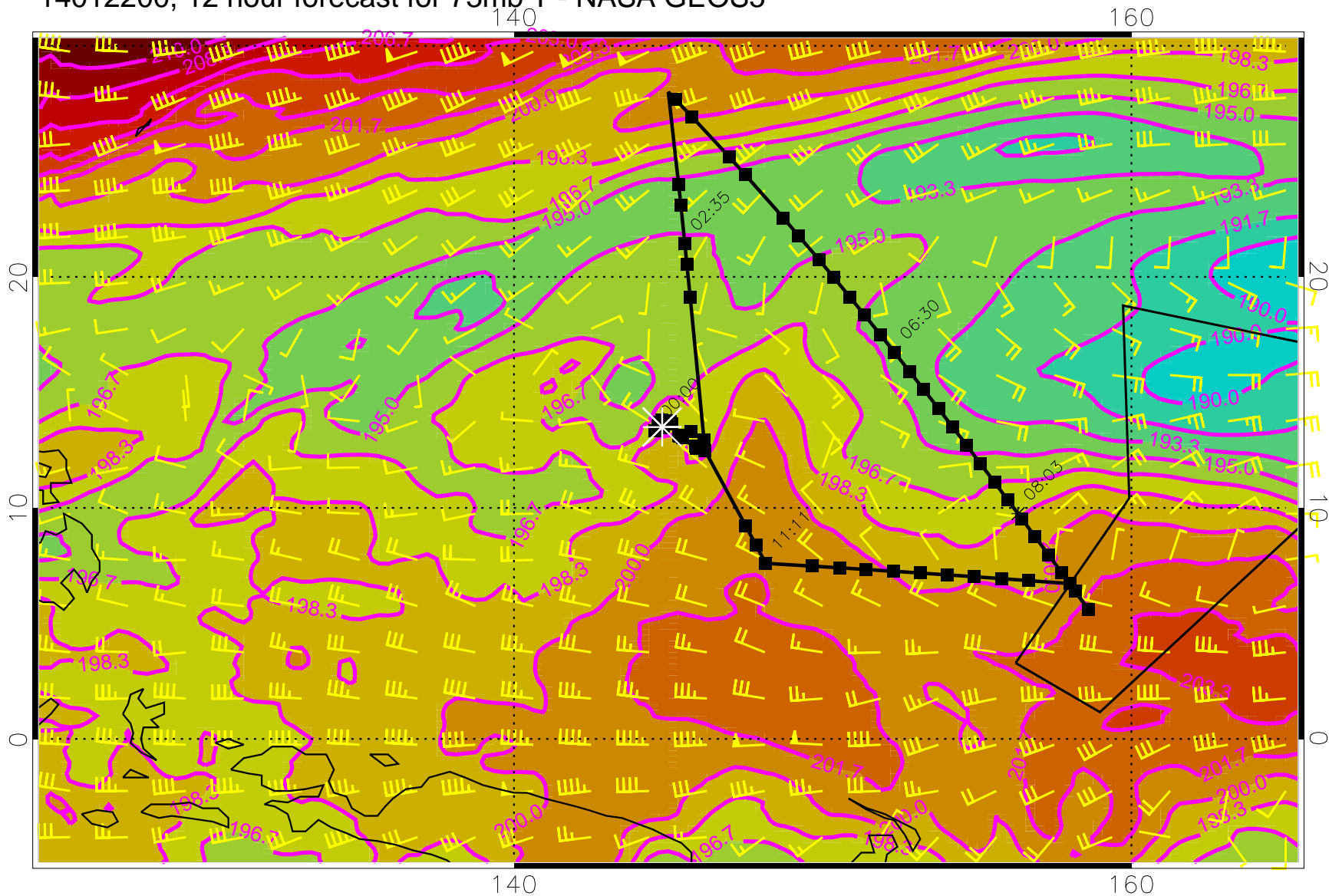


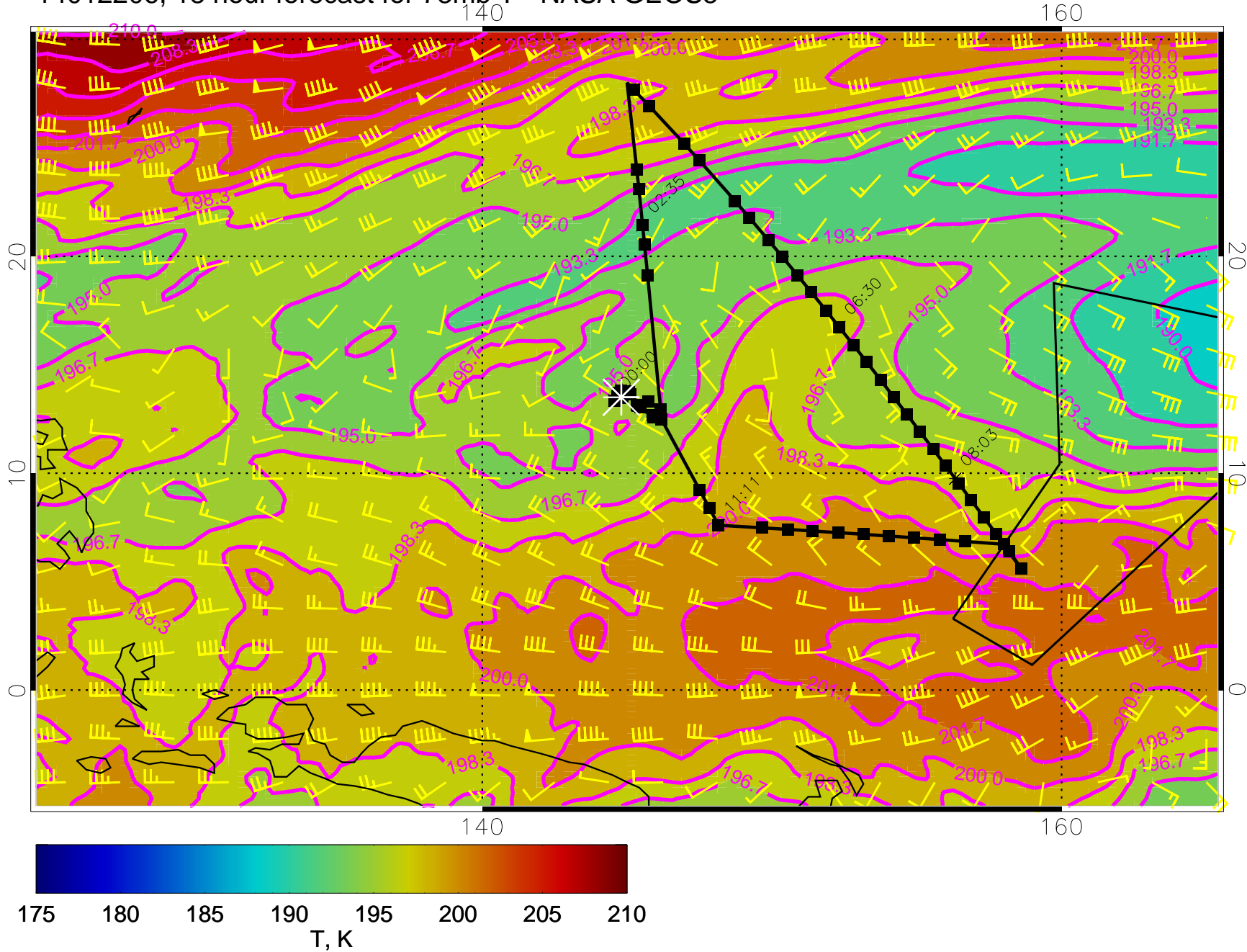
14012118, 6 hour forecast for 73mb T - NASA GEOS5



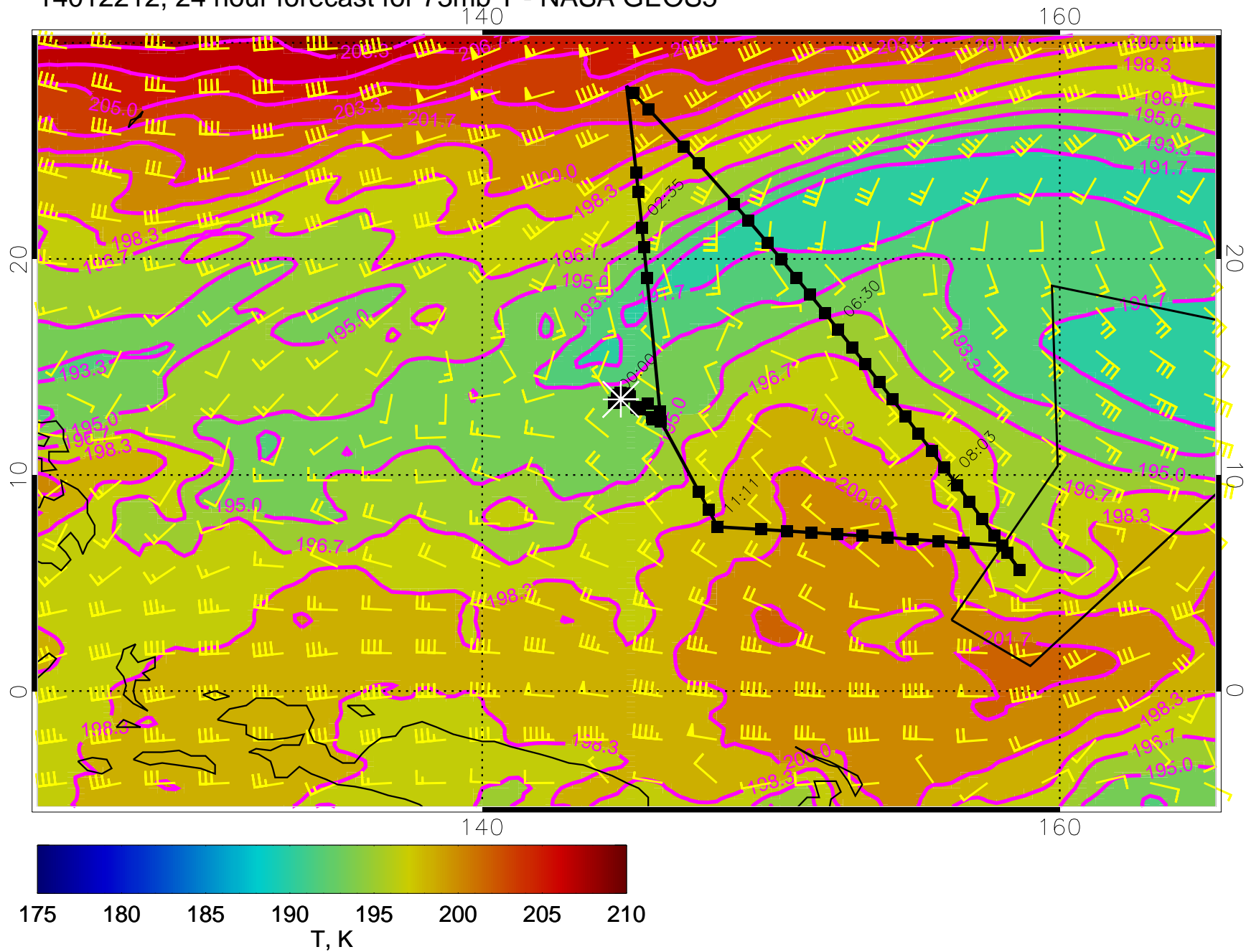
14012200, 12 hour forecast for 73mb T - NASA GEOS5



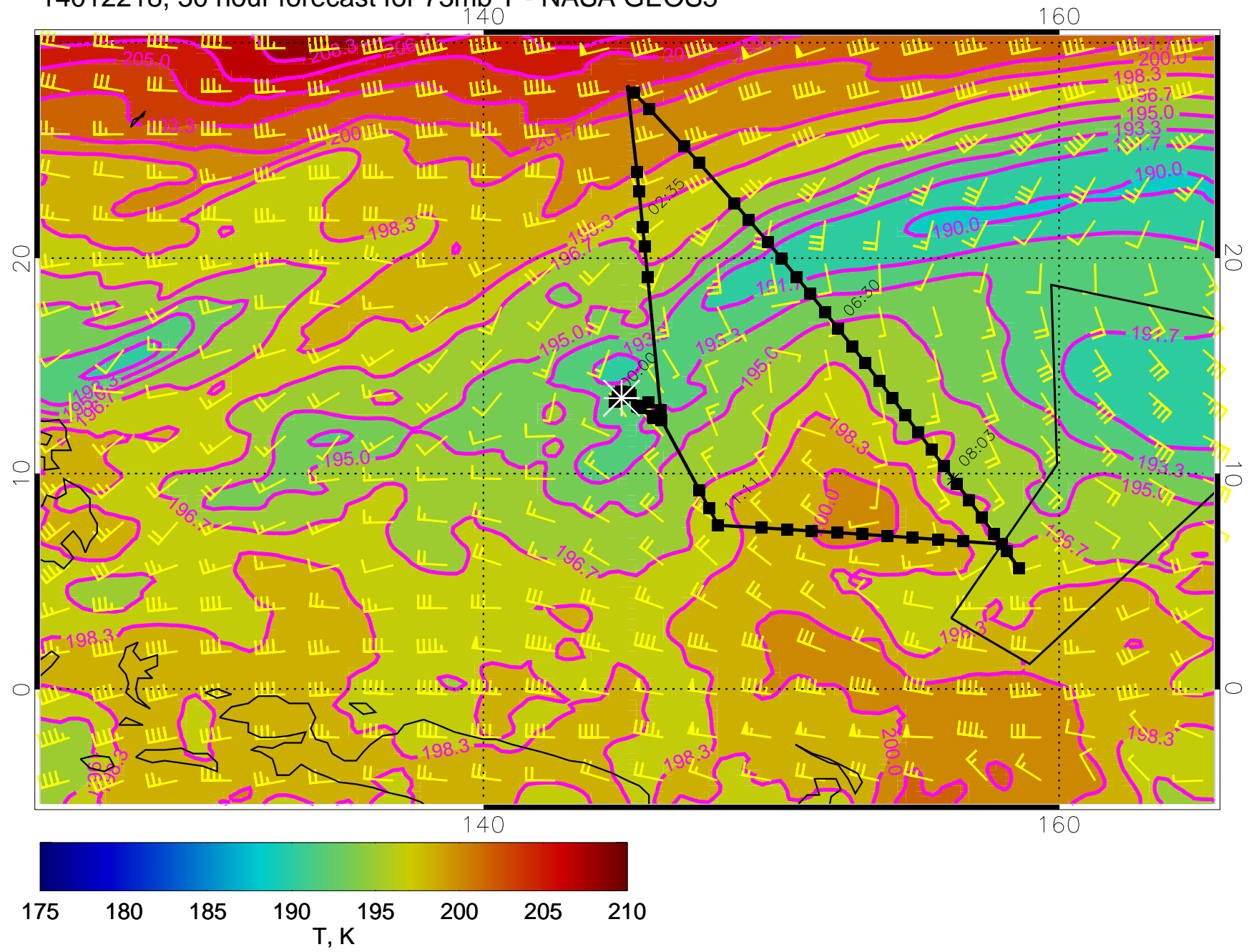
14012206, 18 hour forecast for 73mb T - NASA GEOS5



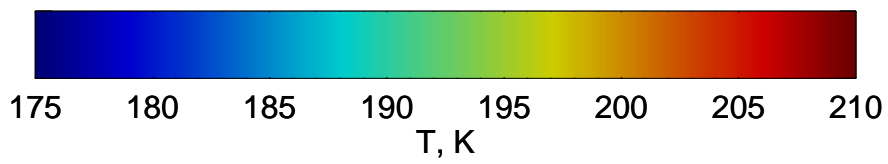
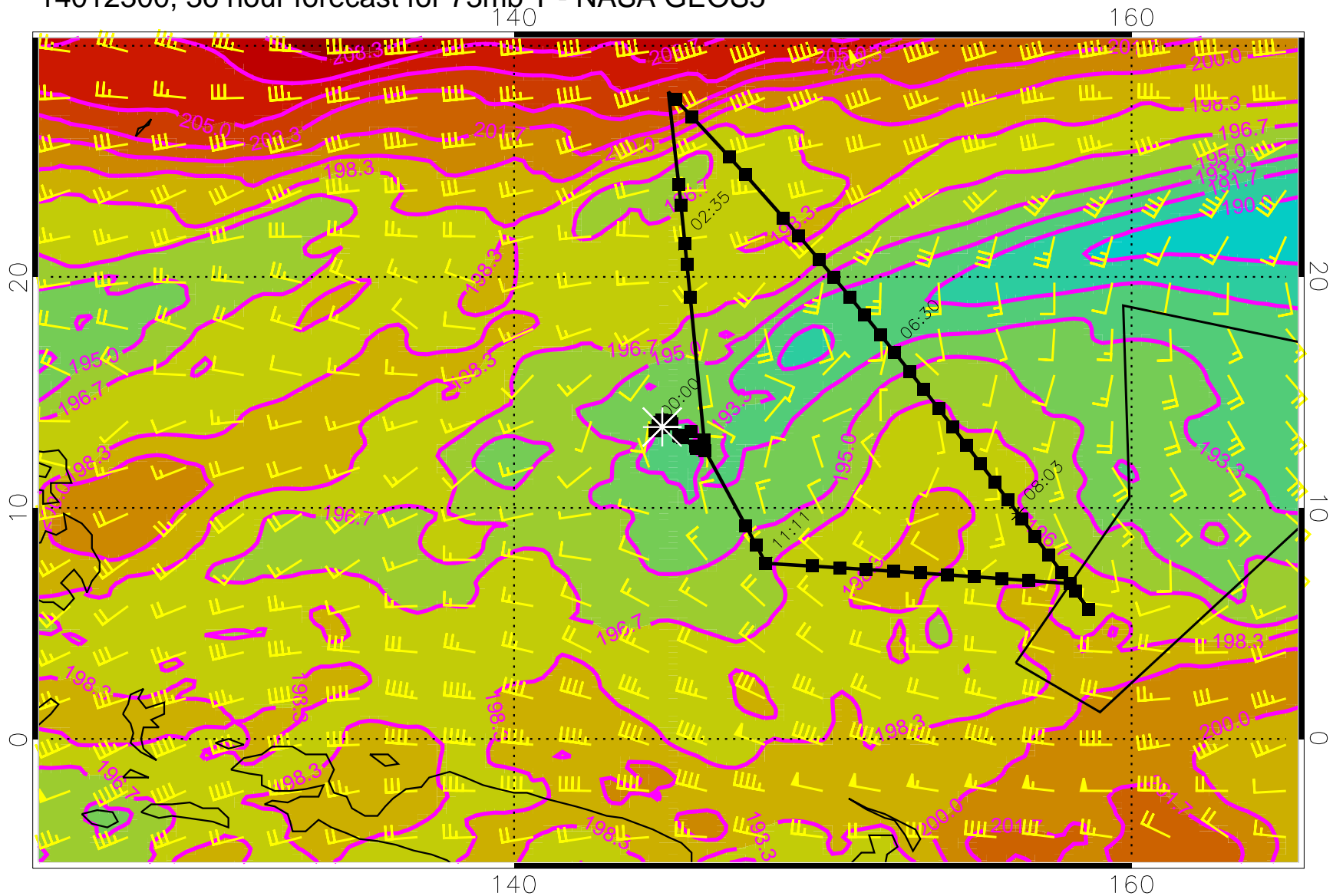
14012212, 24 hour forecast for 73mb T - NASA GEOS5



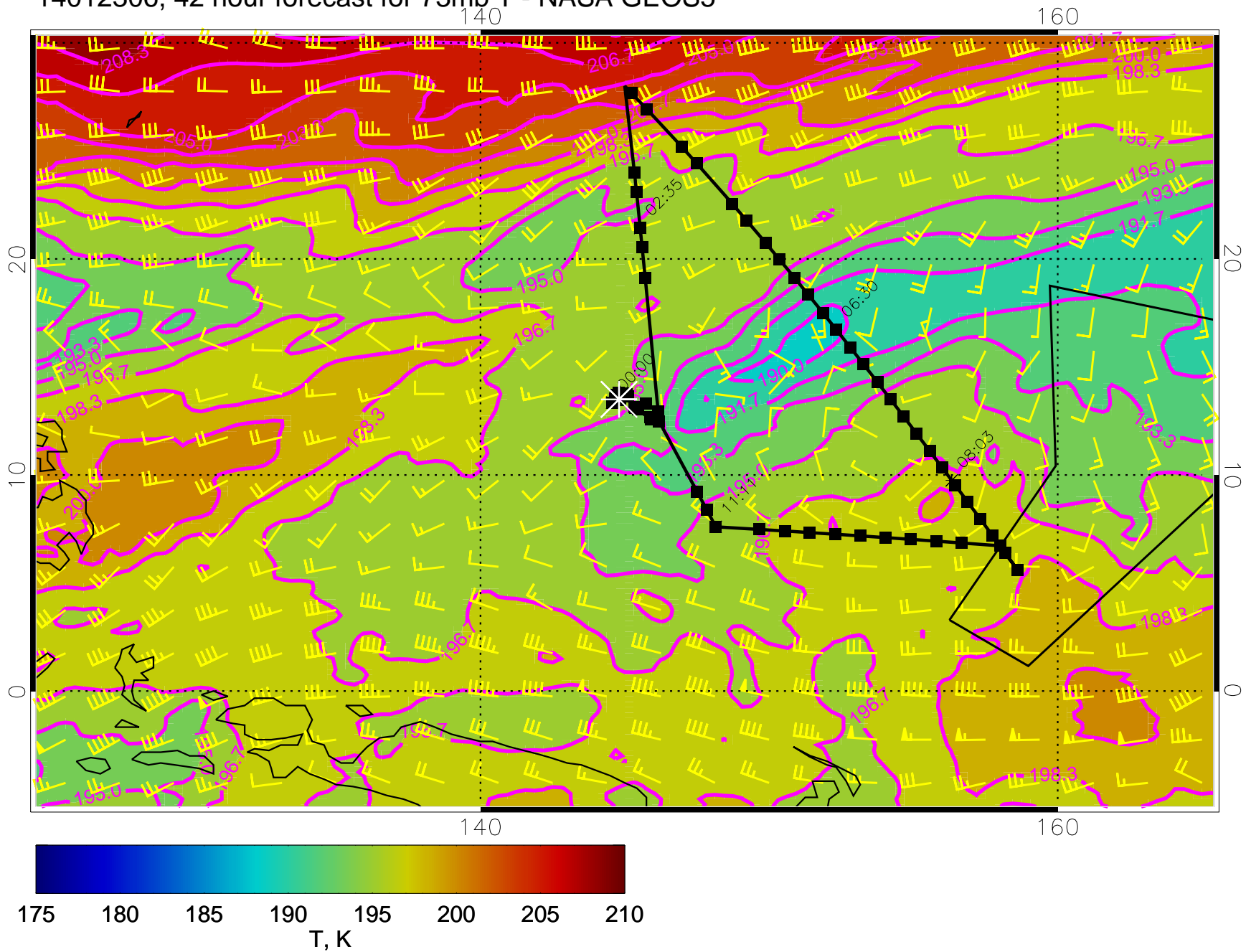
14012218, 30 hour forecast for 73mb T - NASA GEOS5



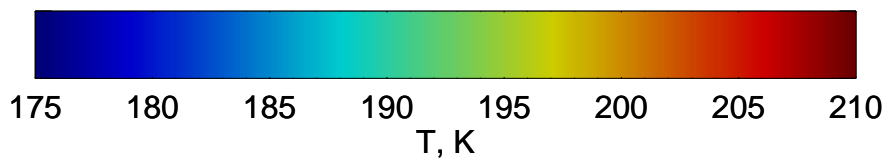
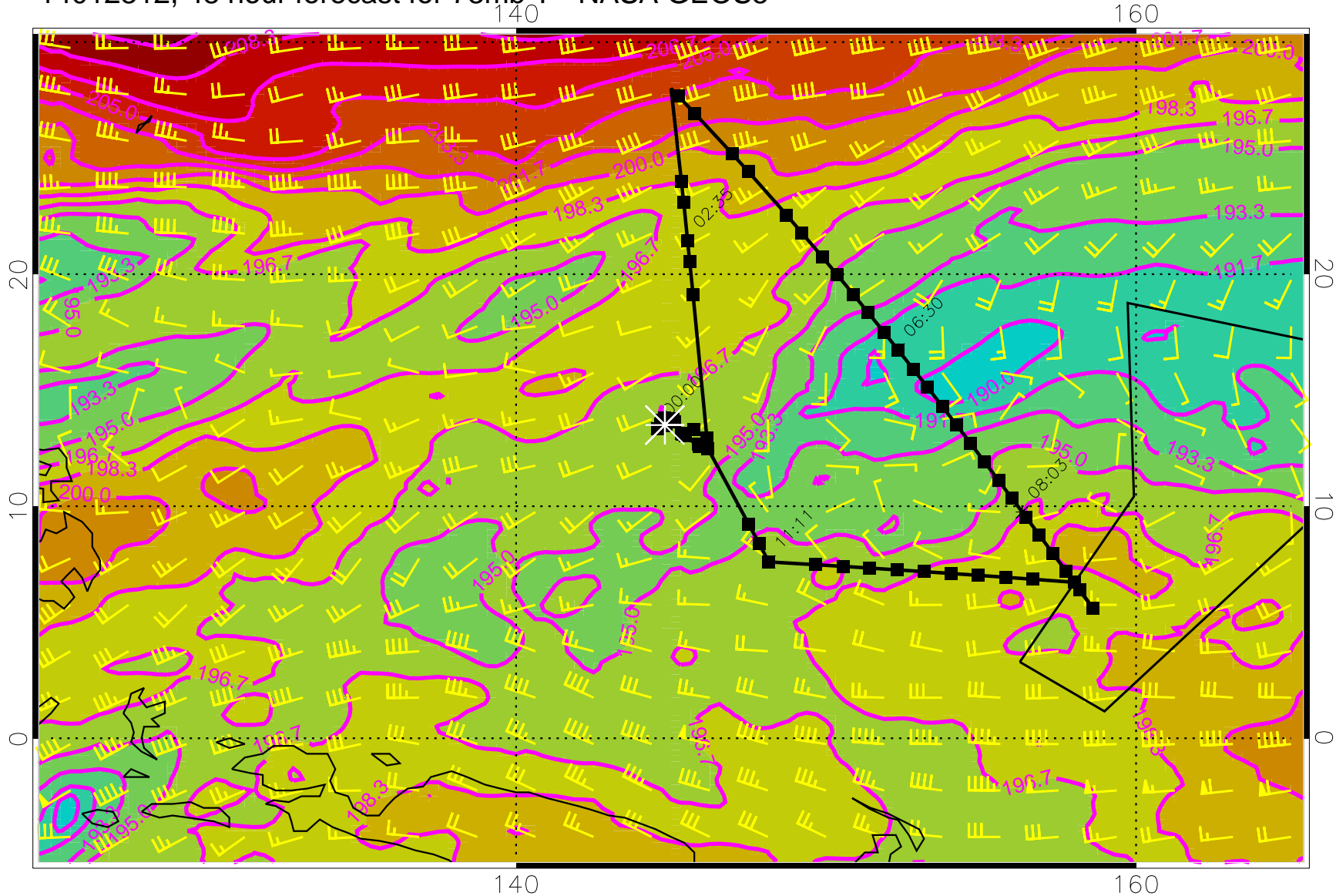
14012300, 36 hour forecast for 73mb T - NASA GEOS5



14012306, 42 hour forecast for 73mb T - NASA GEOS5

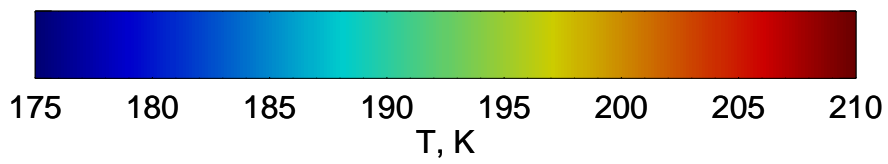
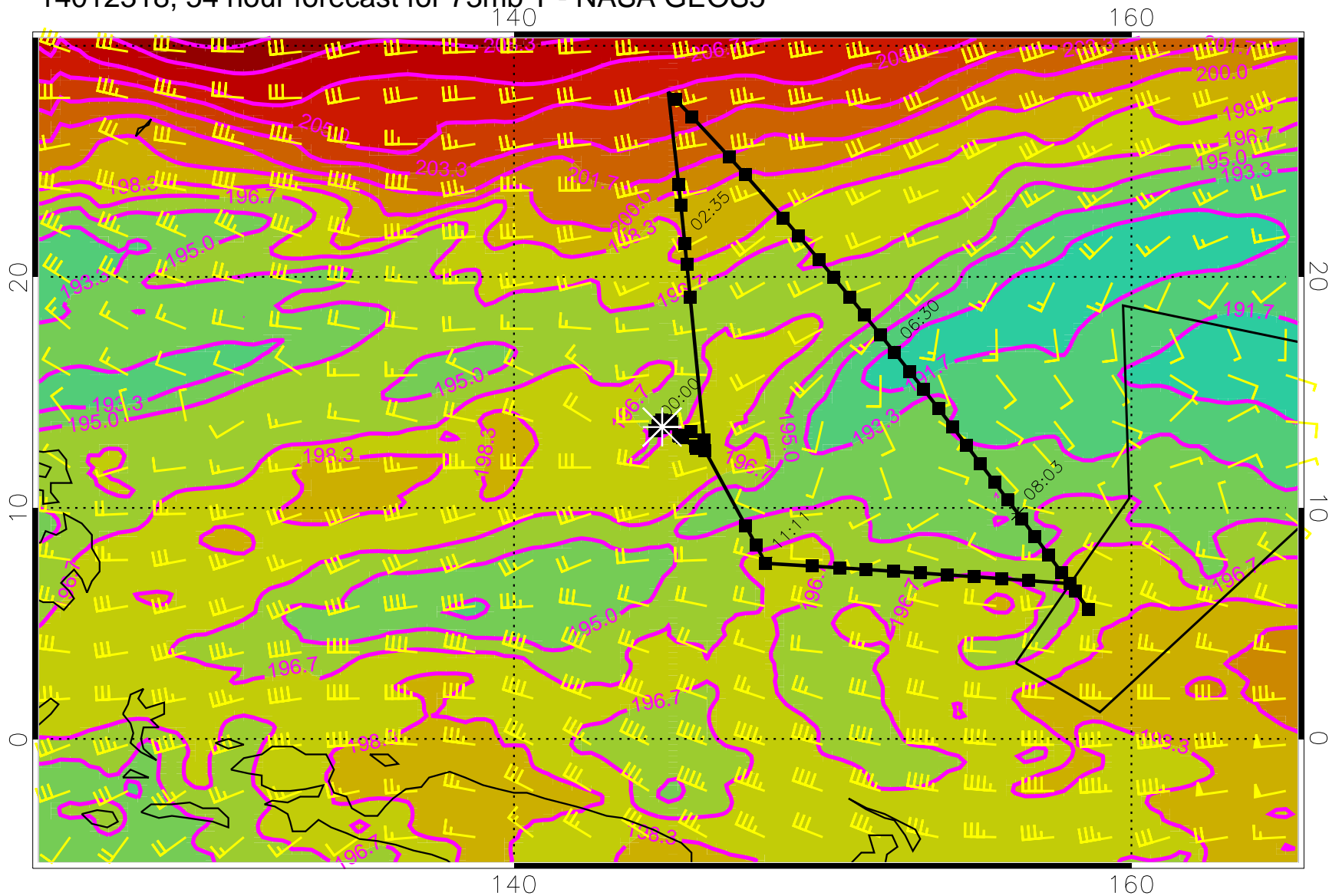


14012312, 48 hour forecast for 73mb T - NASA GEOS5

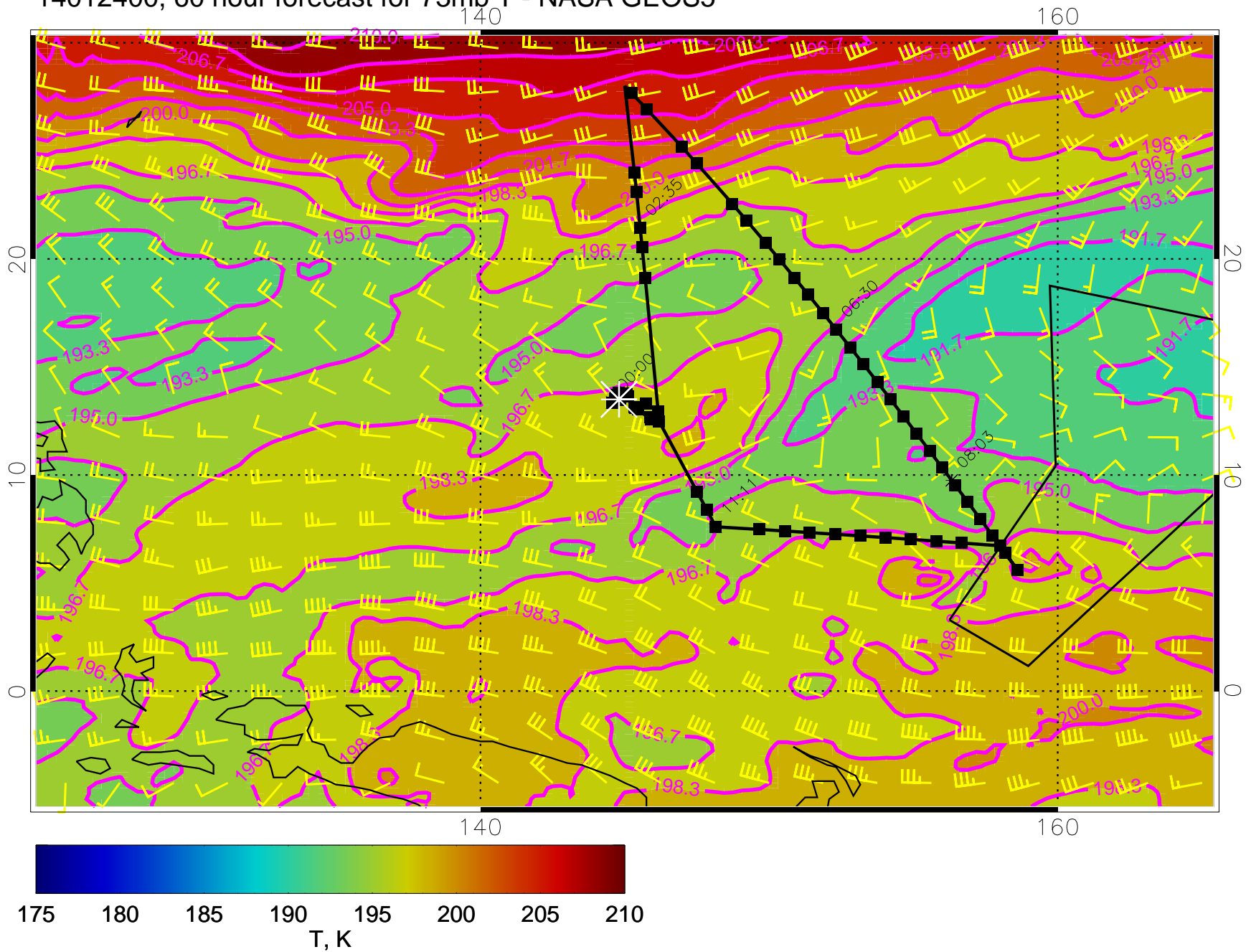




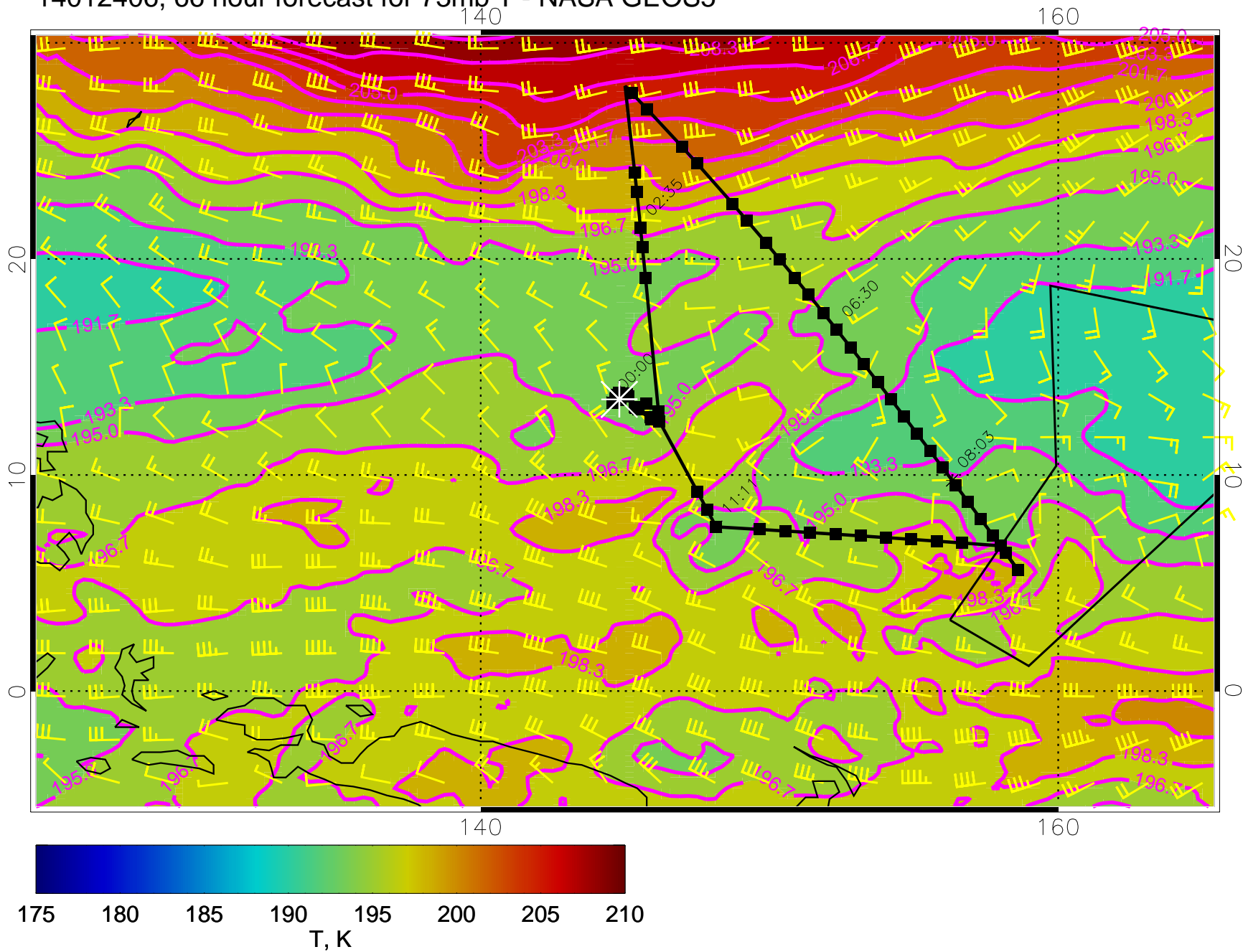
14012318, 54 hour forecast for 73mb T - NASA GEOS5



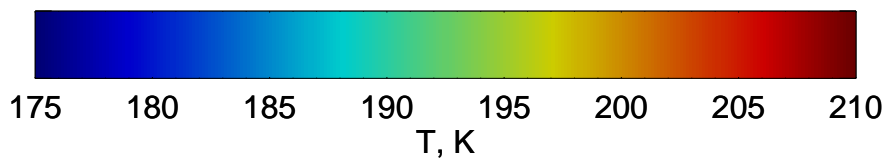
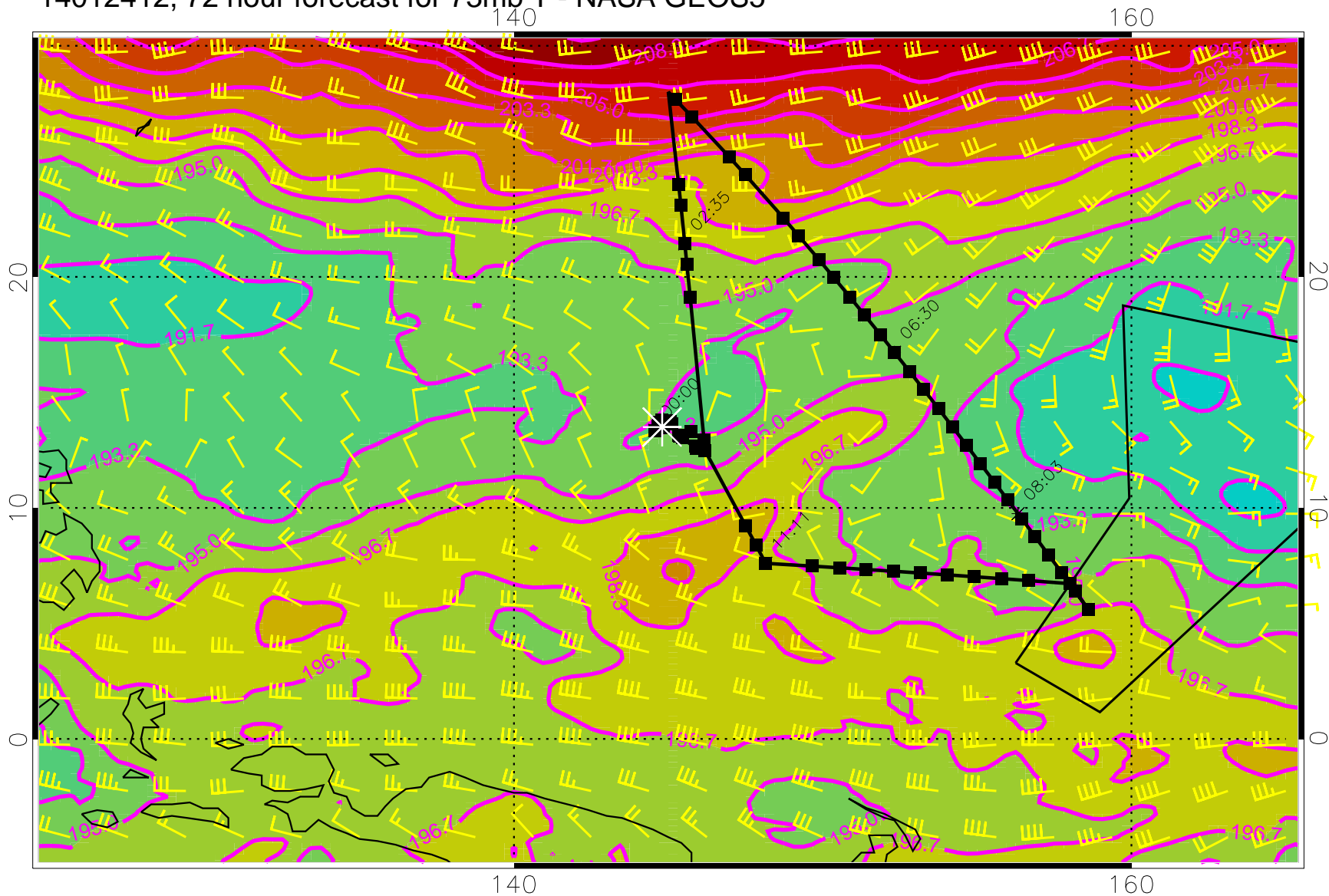
14012400, 60 hour forecast for 73mb T - NASA GEOS5



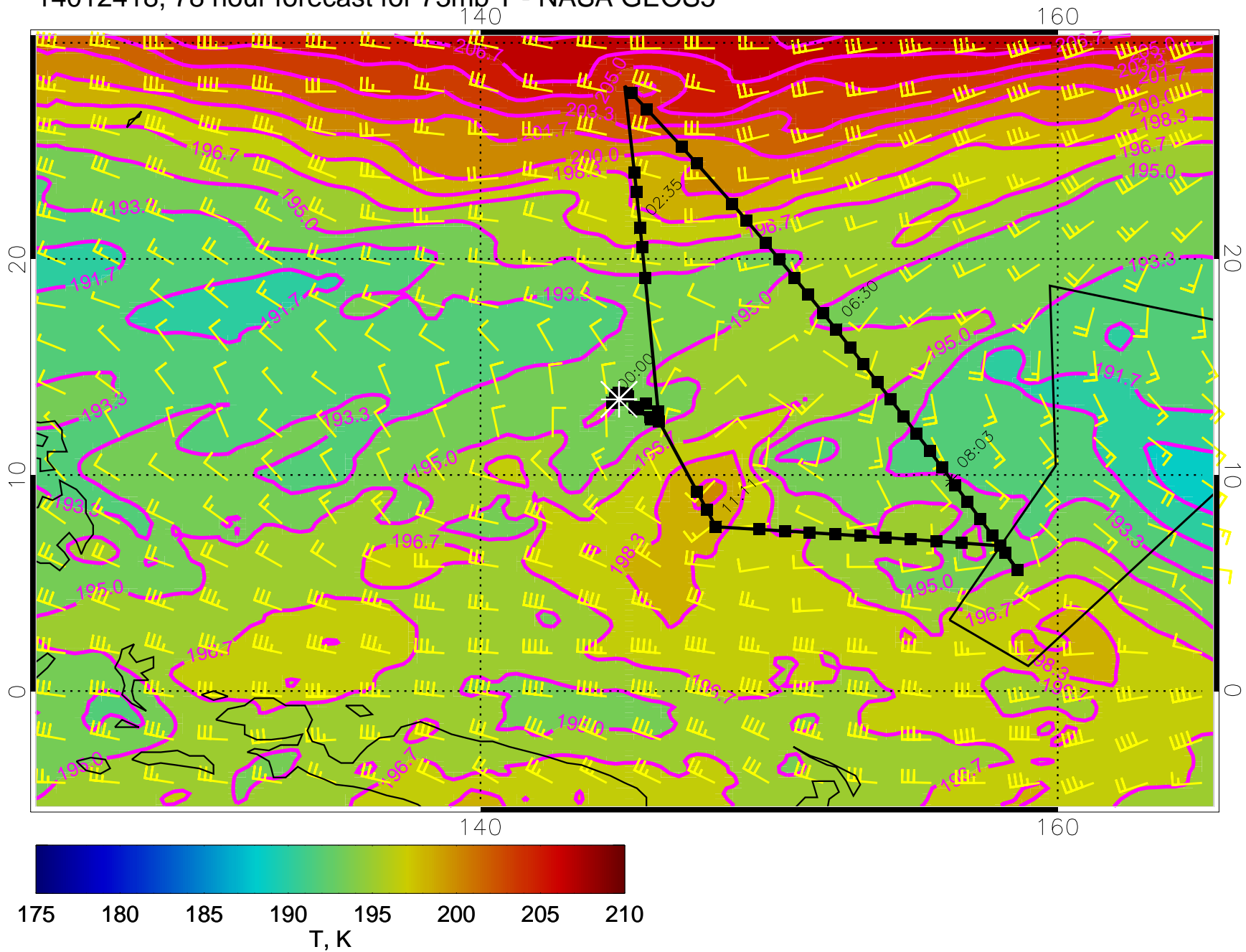
14012406, 66 hour forecast for 73mb T - NASA GEOS5



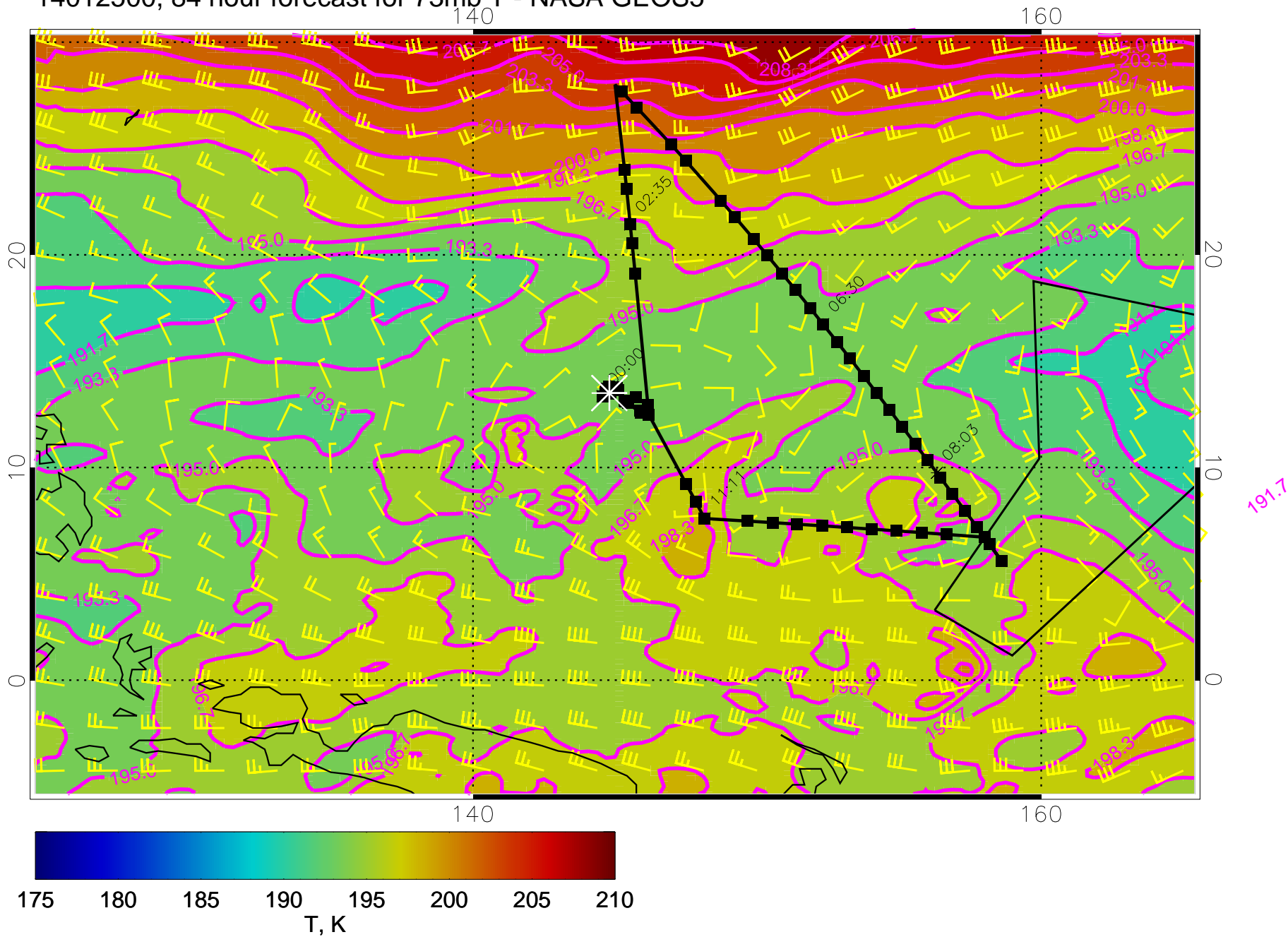
14012412, 72 hour forecast for 73mb T - NASA GEOS5



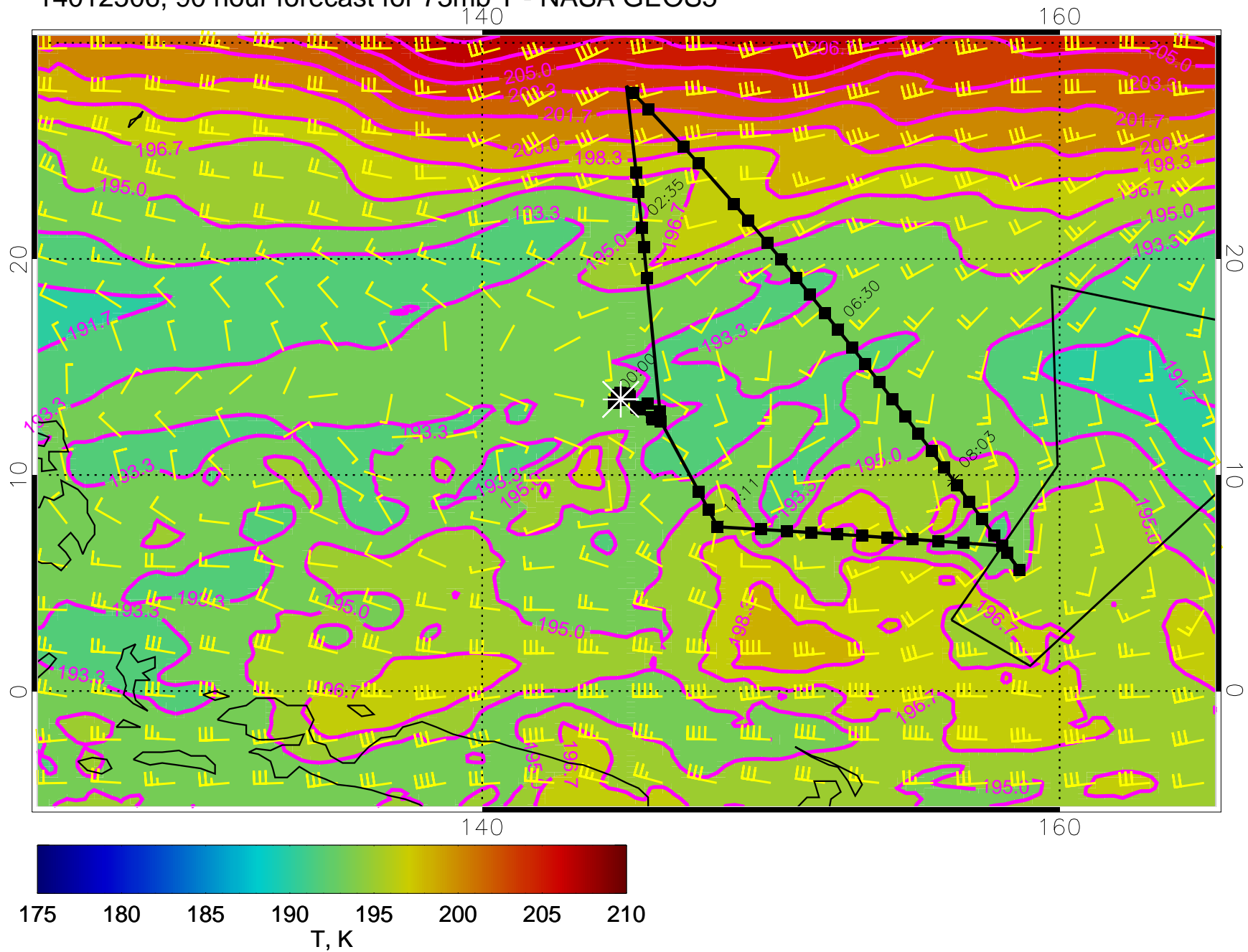
14012418, 78 hour forecast for 73mb T - NASA GEOS5



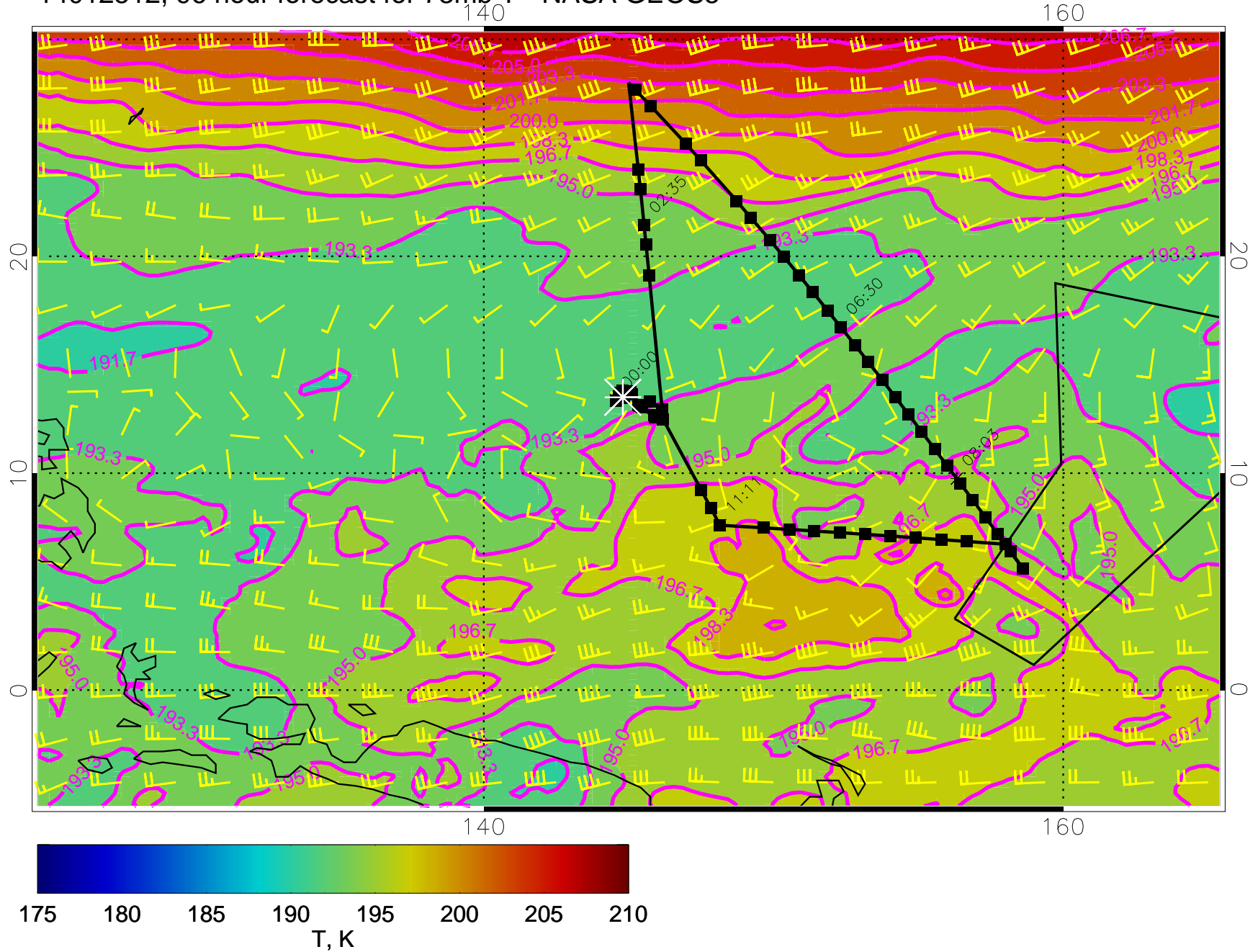
# 14012500, 84 hour forecast for 73mb T - NASA GEOS5



14012506, 90 hour forecast for 73mb T - NASA GEOS5

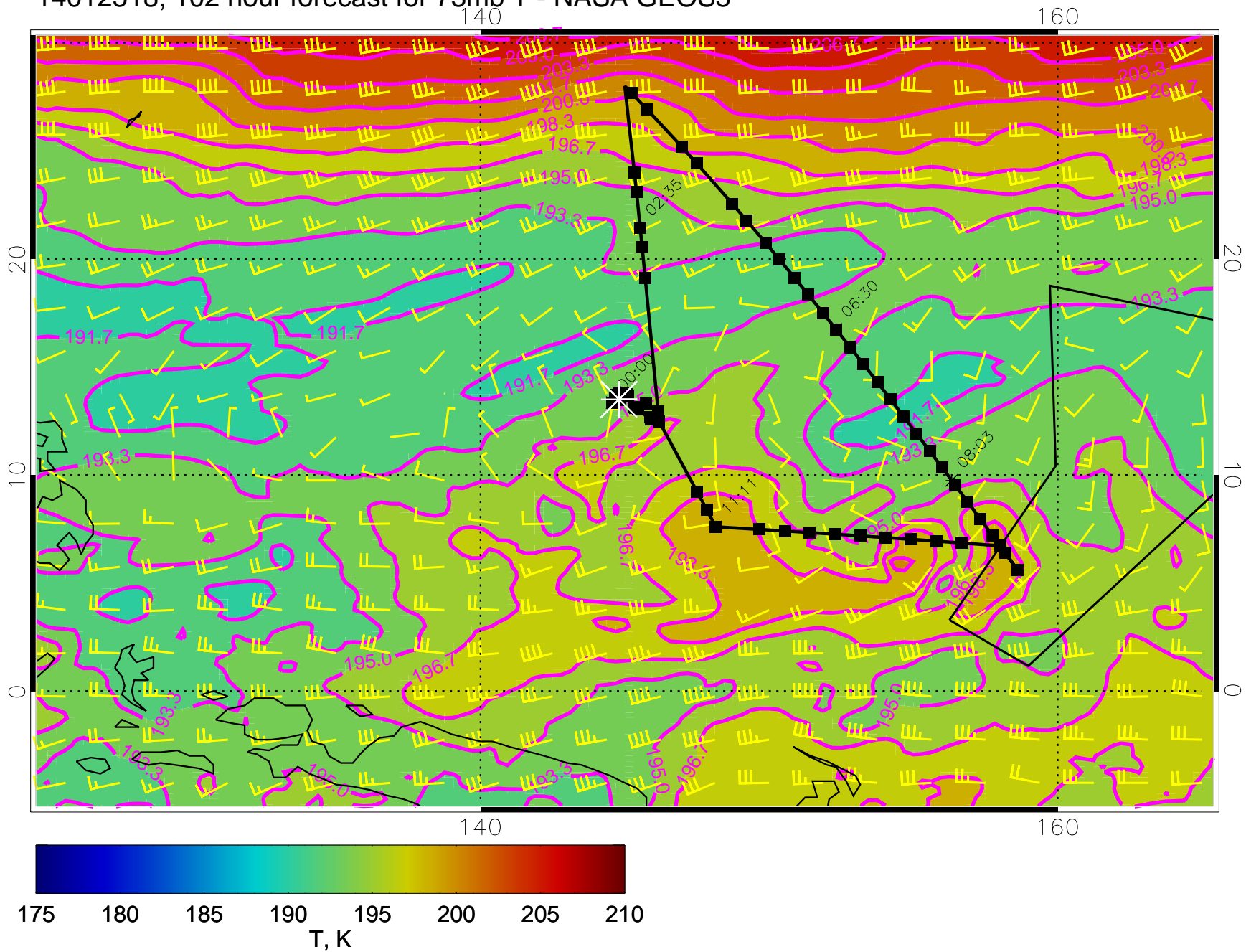


# 14012512, 96 hour forecast for 73mb T - NASA GEOS5

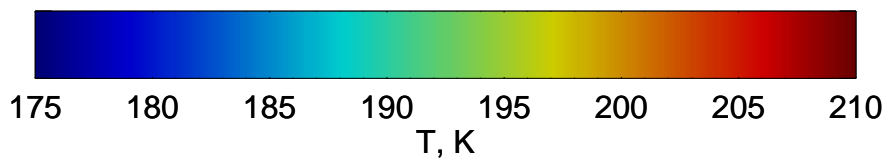
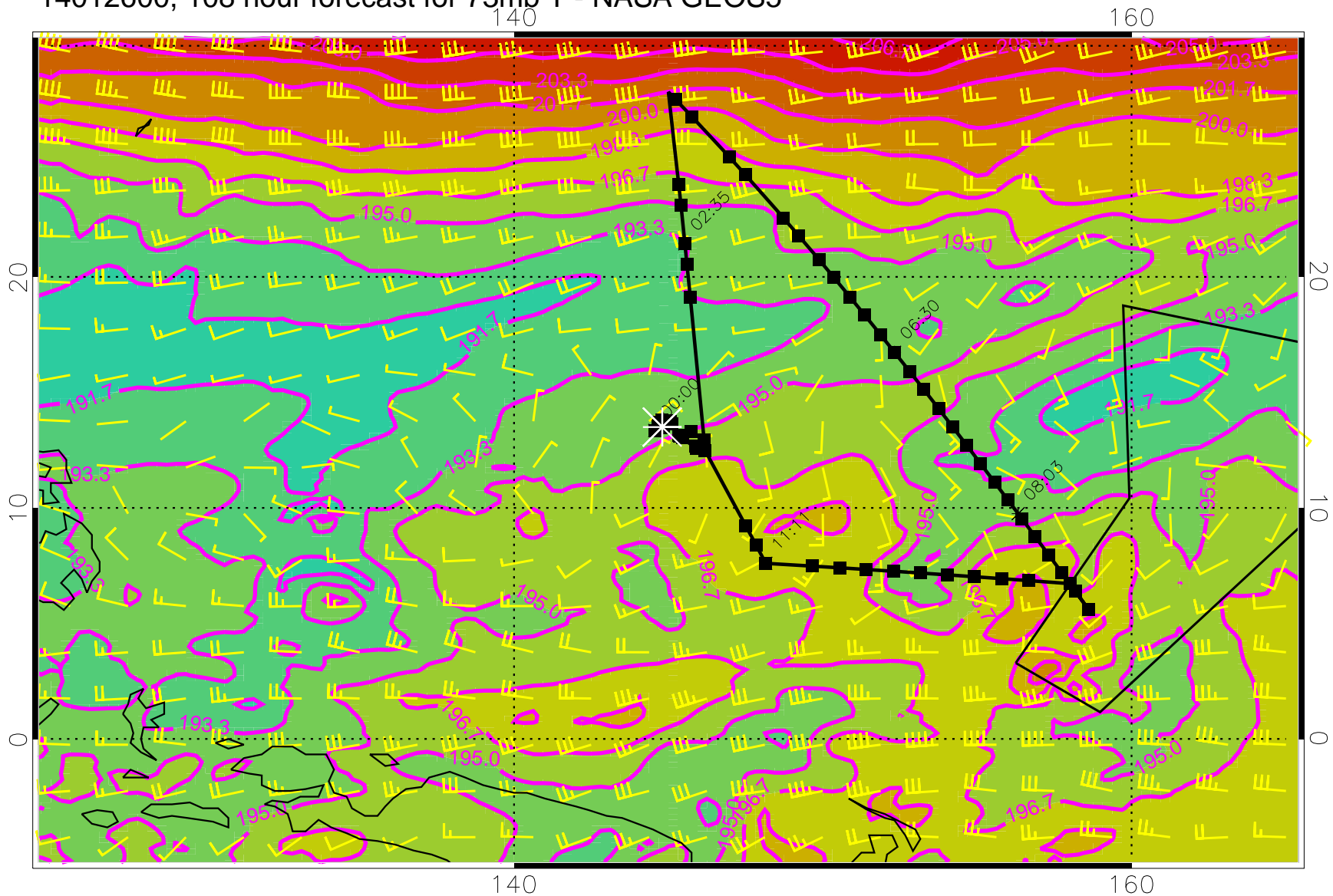




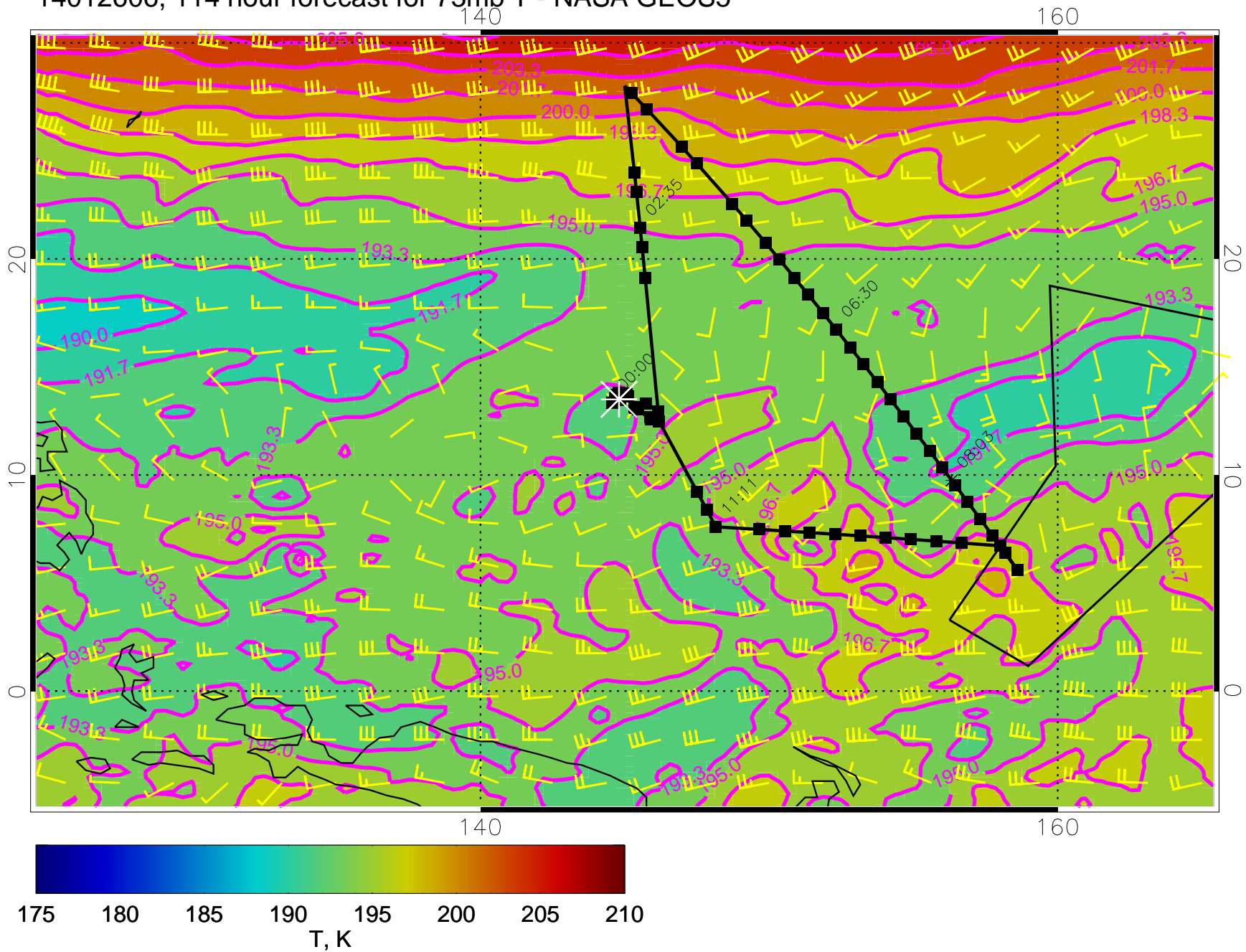
14012518, 102 hour forecast for 73mb T - NASA GEOS5



# 14012600, 108 hour forecast for 73mb T - NASA GEOS5



14012606, 114 hour forecast for 73mb T - NASA GEOS5



14012612, 120 hour forecast for 73mb T - NASA GEOS5

