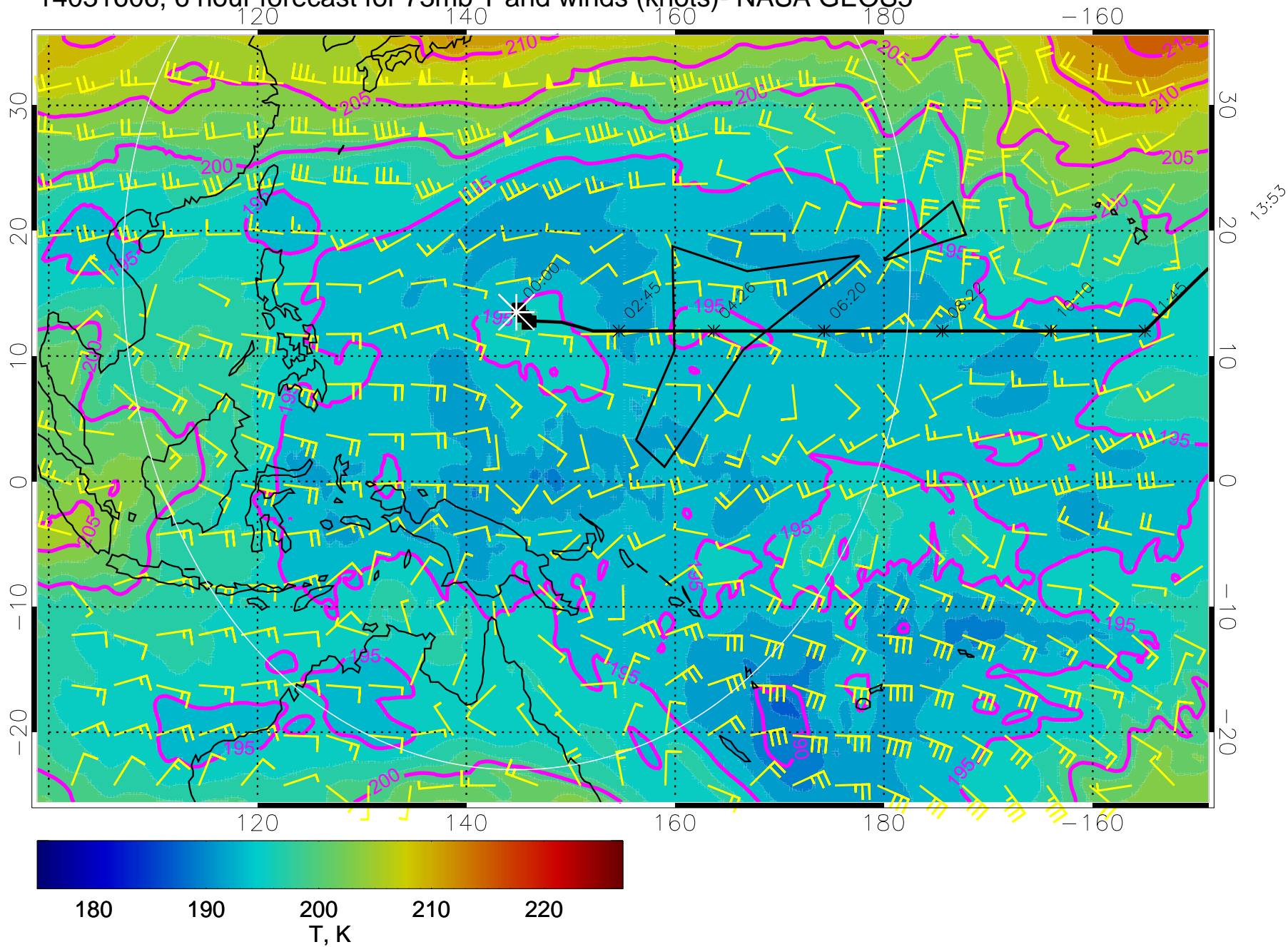
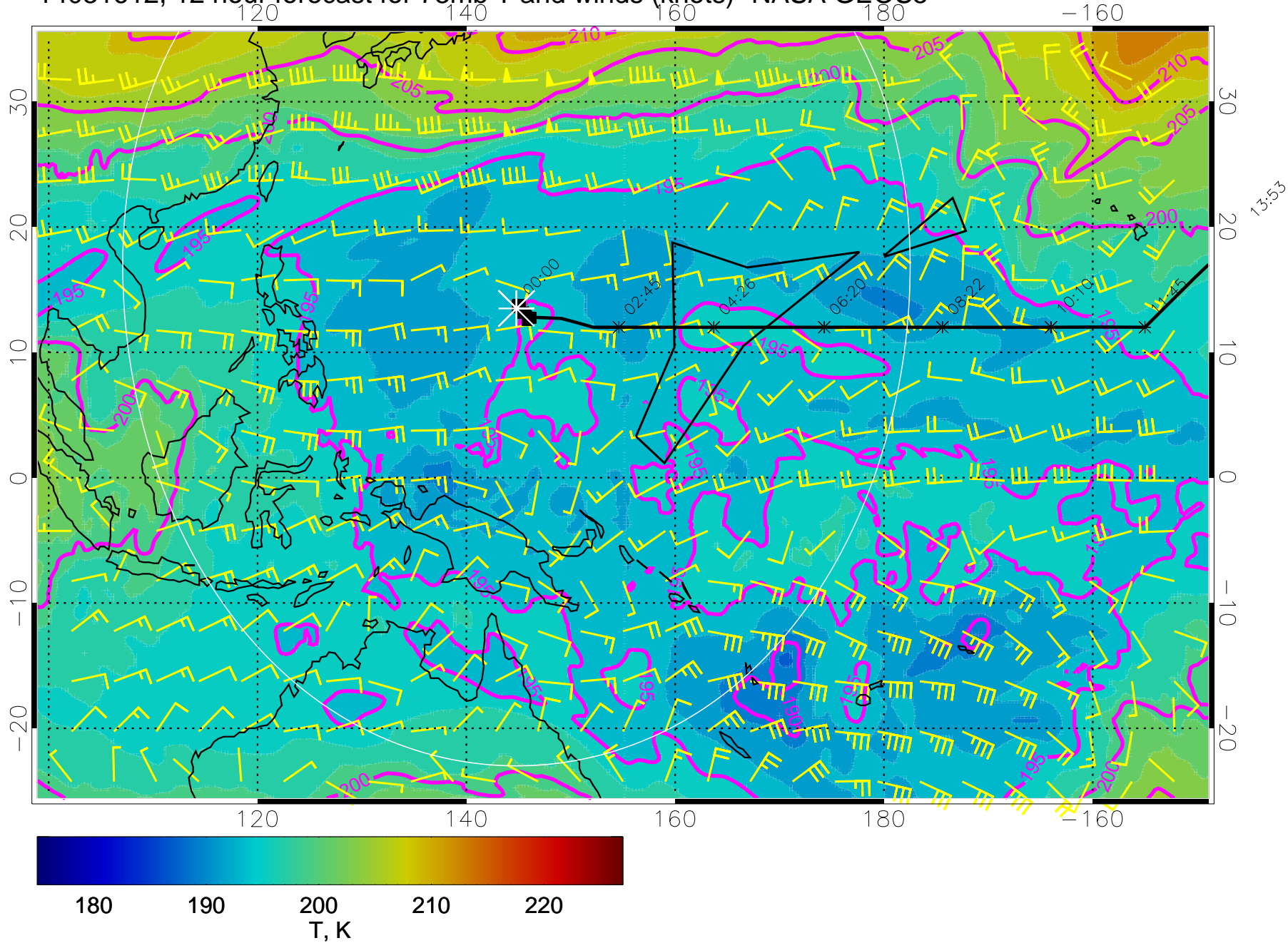


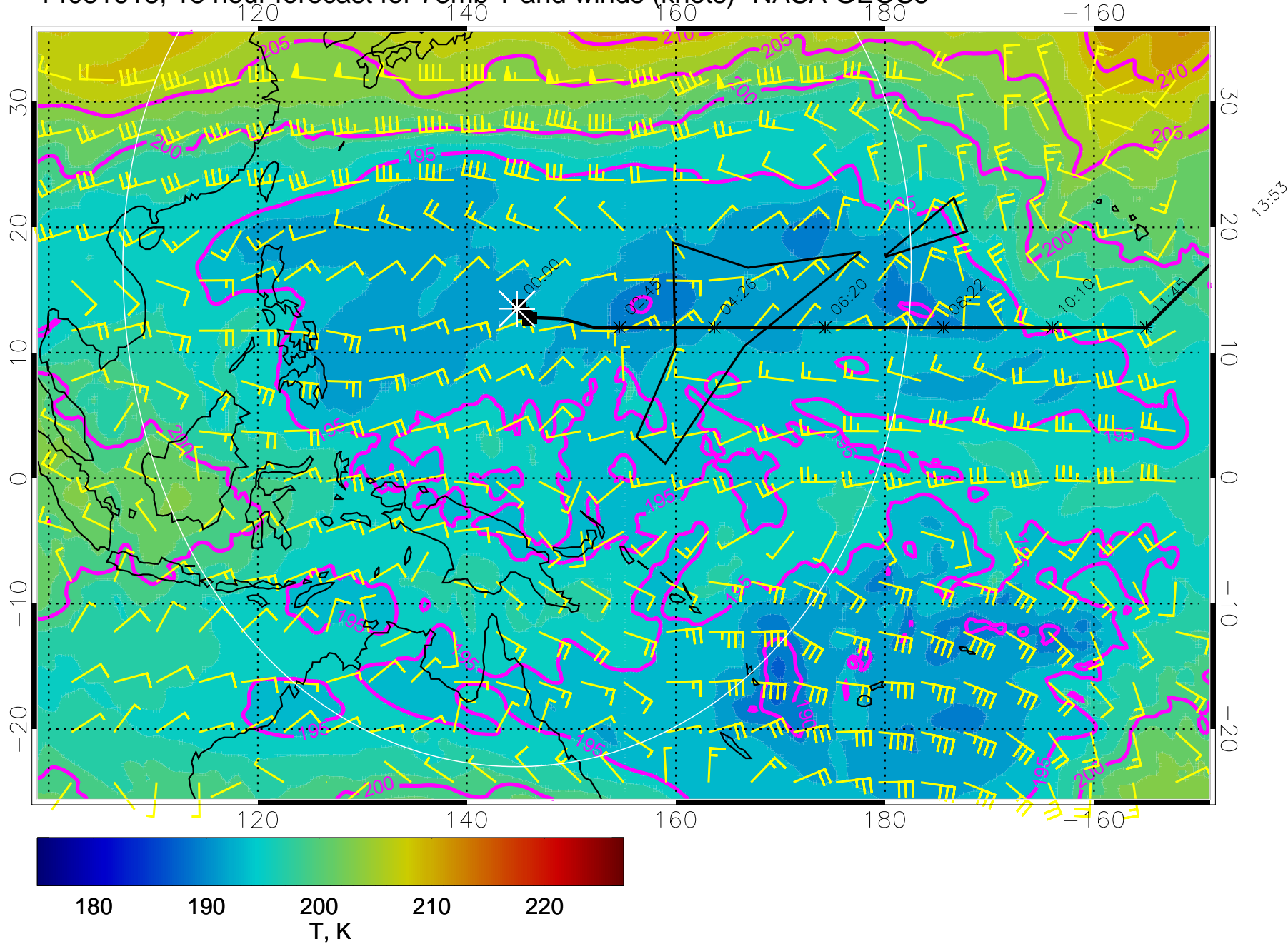
14031606, 6 hour forecast for 73mb T and winds (knots)- NASA GEOS5



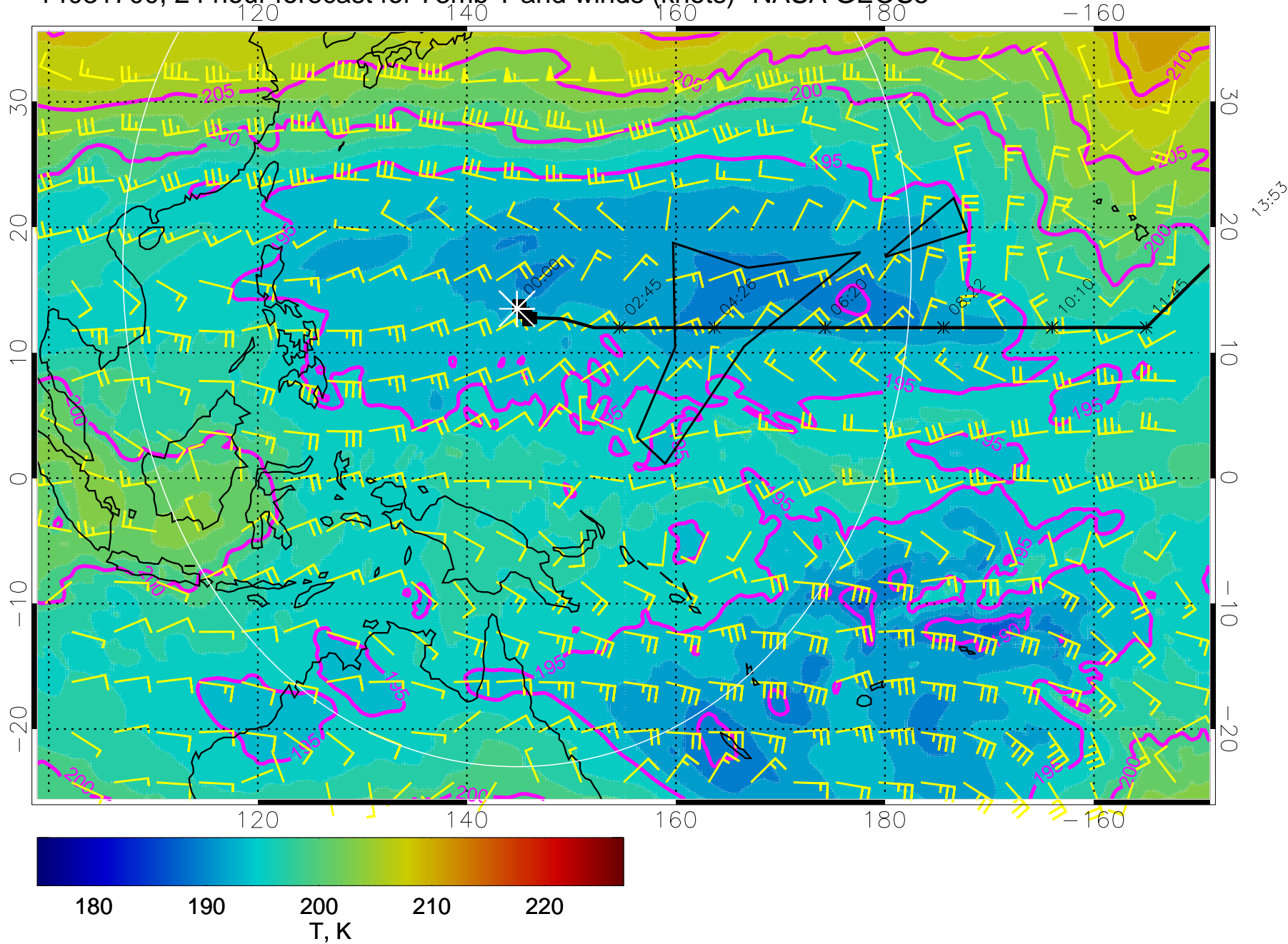
14031612, 12 hour forecast for 73mb T and winds (knots)- NASA GEOS5



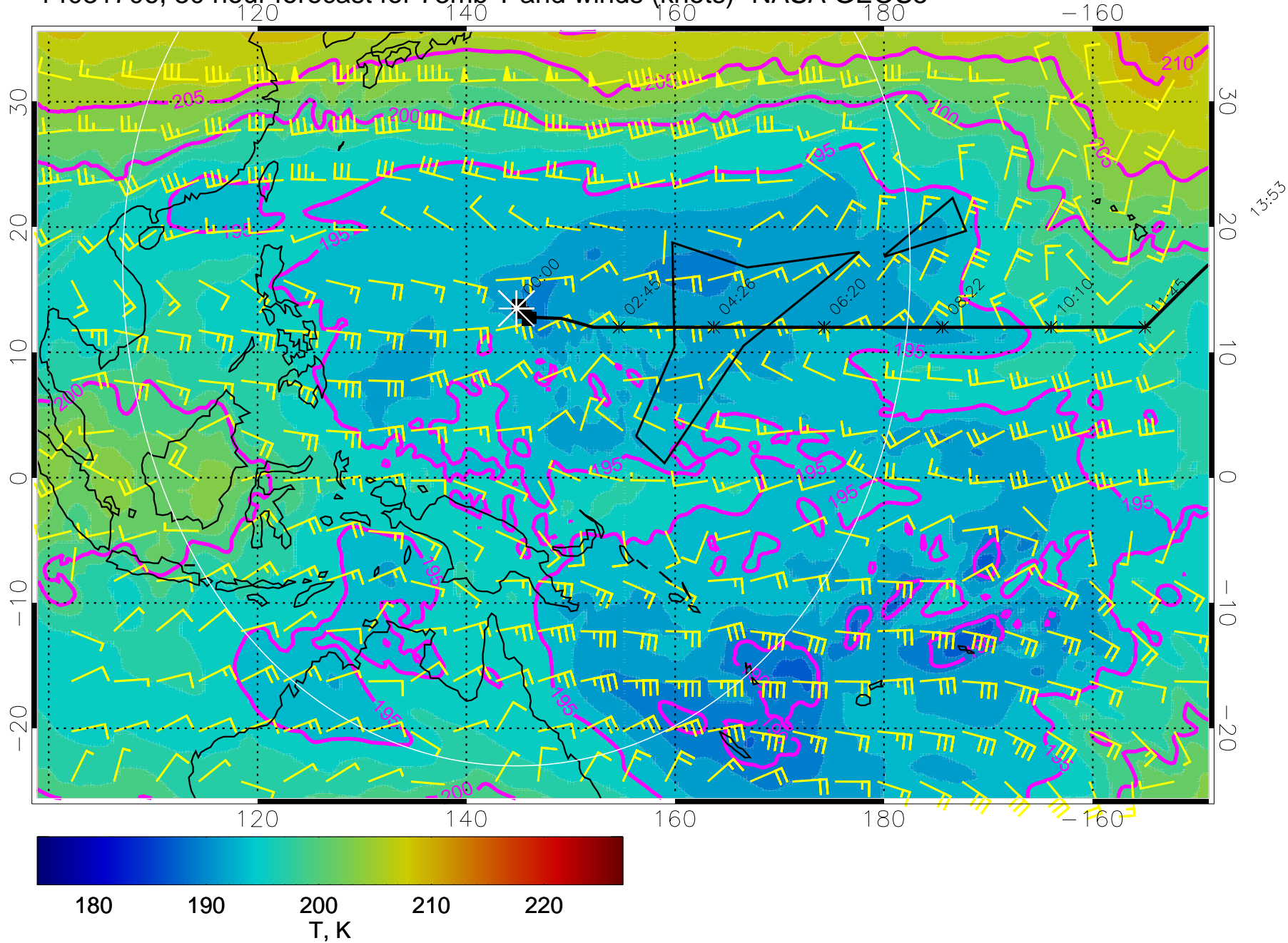
14031618, 18 hour forecast for 73mb T and winds (knots)- NASA GEOS5



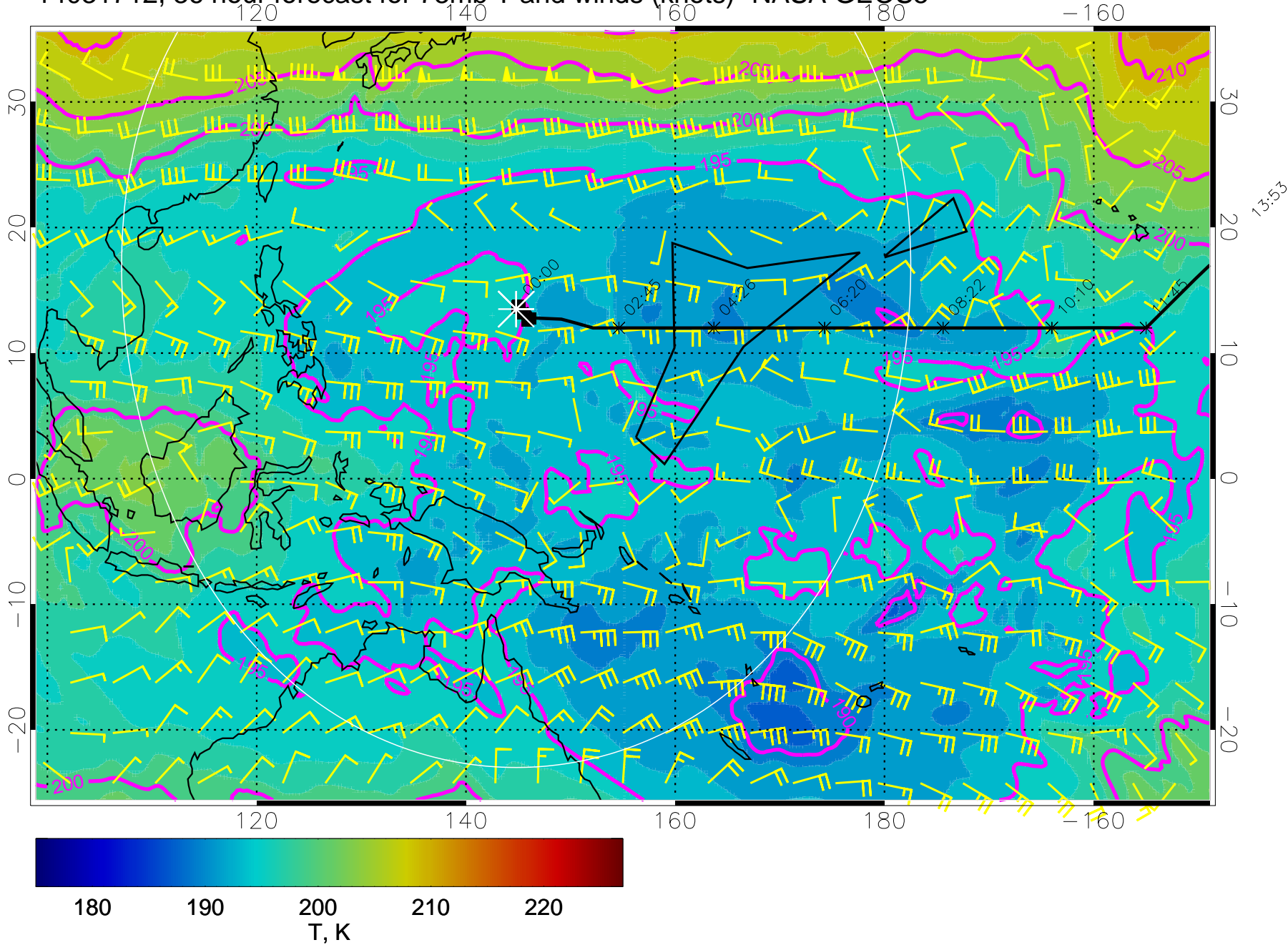
14031700, 24 hour forecast for 73mb T and winds (knots)- NASA GEOS5



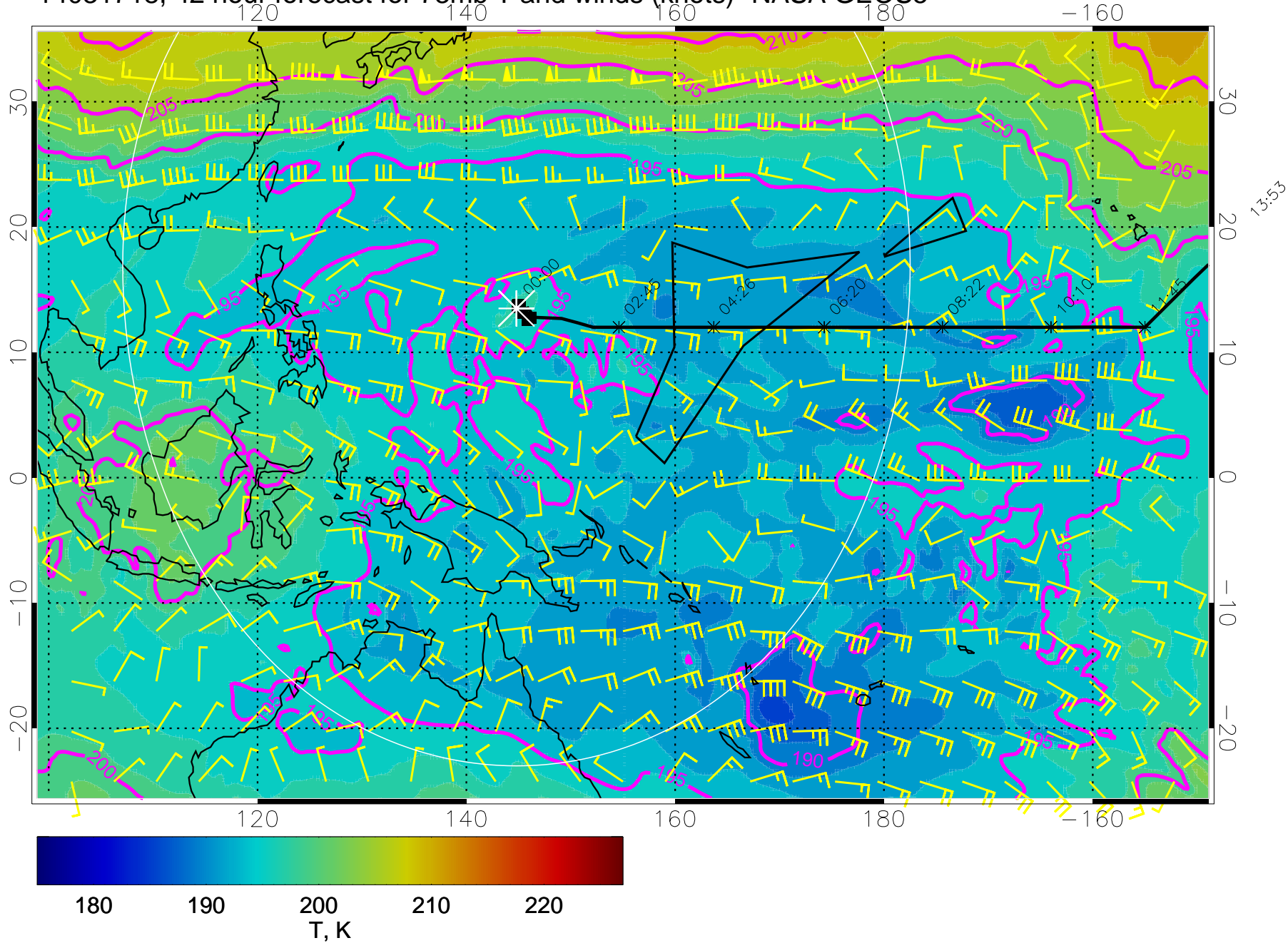
14031706, 30 hour forecast for 73mb T and winds (knots)- NASA GEOS5



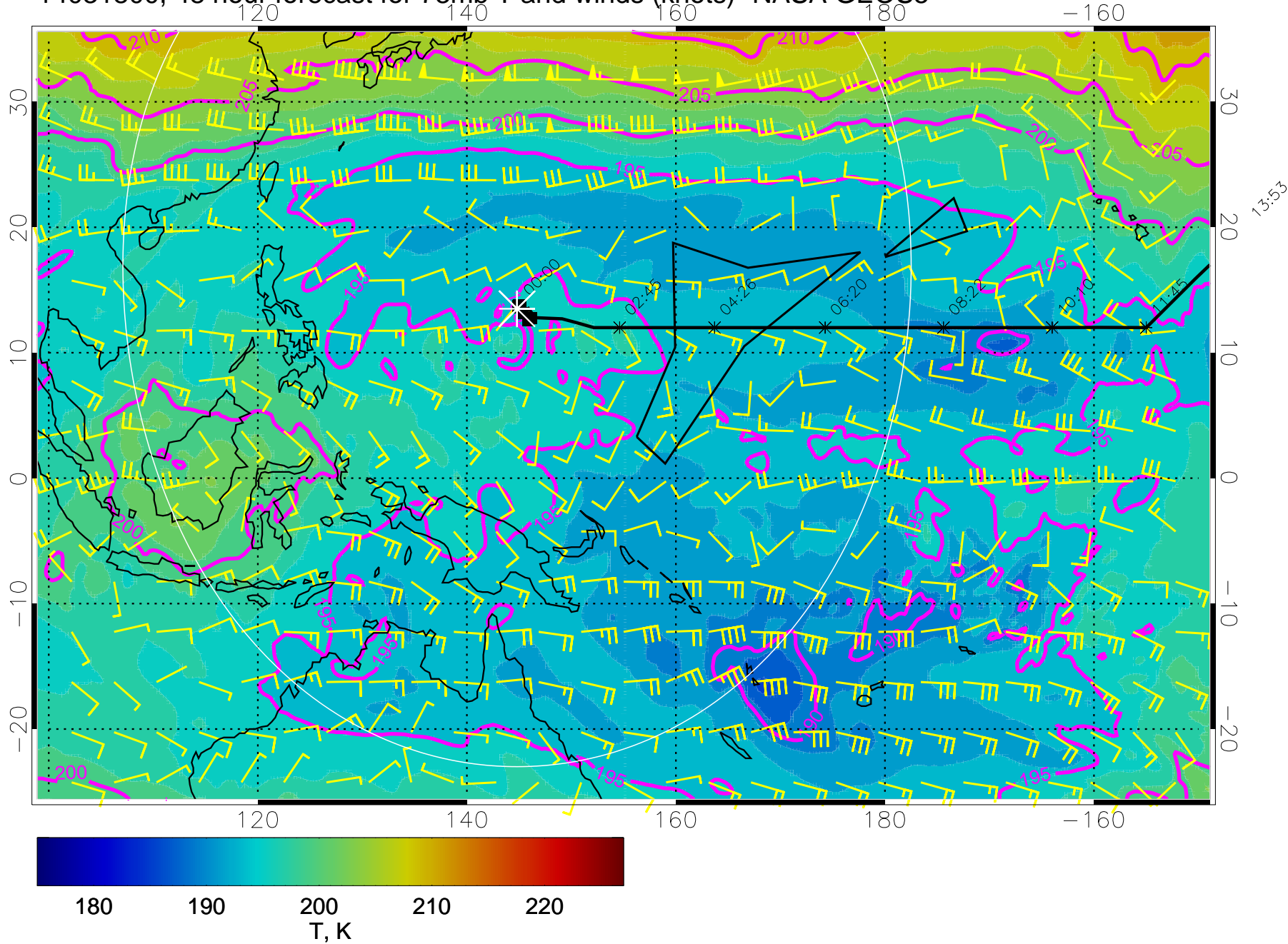
14031712, 36 hour forecast for 73mb T and winds (knots)- NASA GEOS5



14031718, 42 hour forecast for 73mb T and winds (knots)- NASA GEOS5

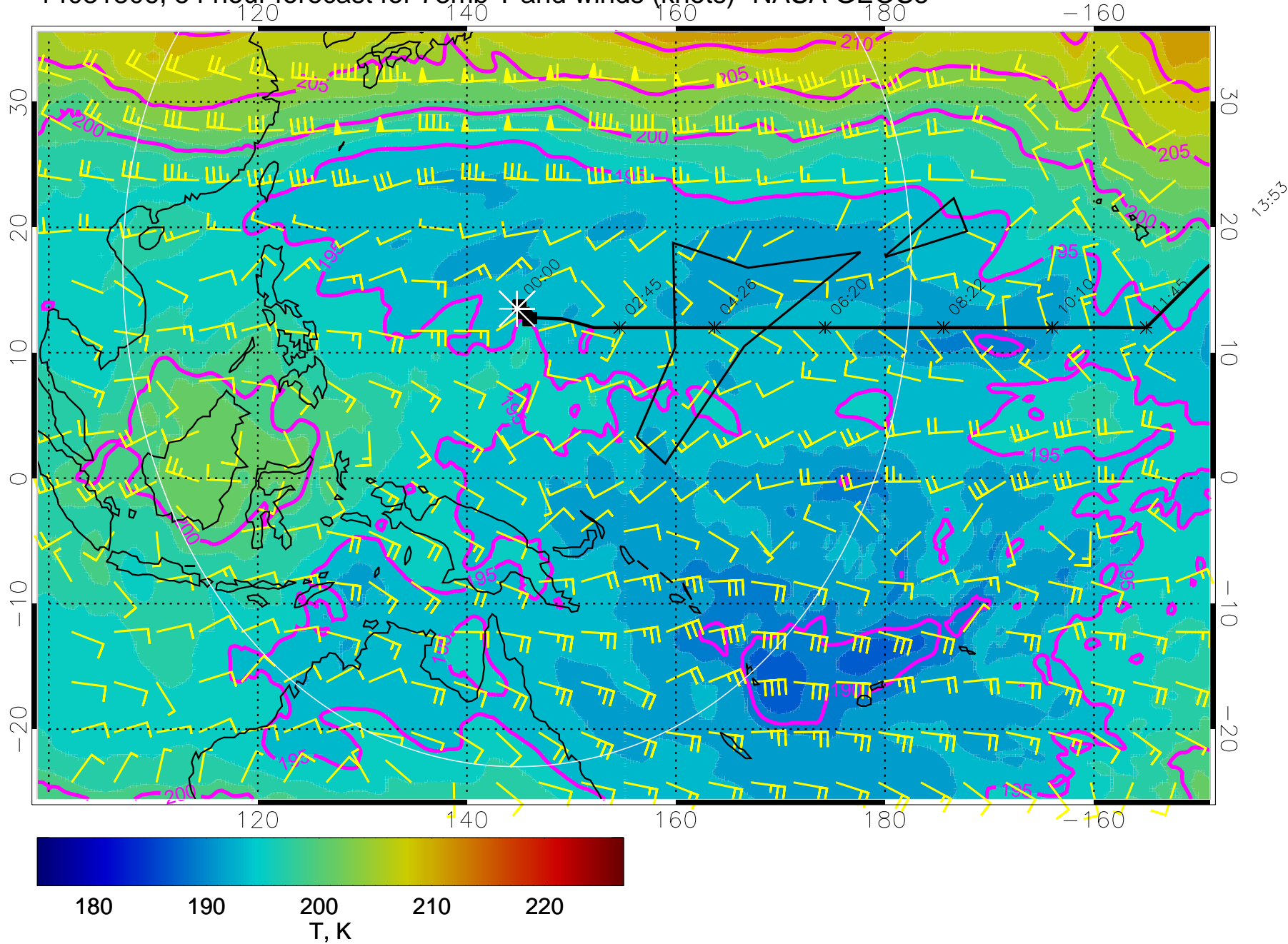


14031800, 48 hour forecast for 73mb T and winds (knots)- NASA GEOS5

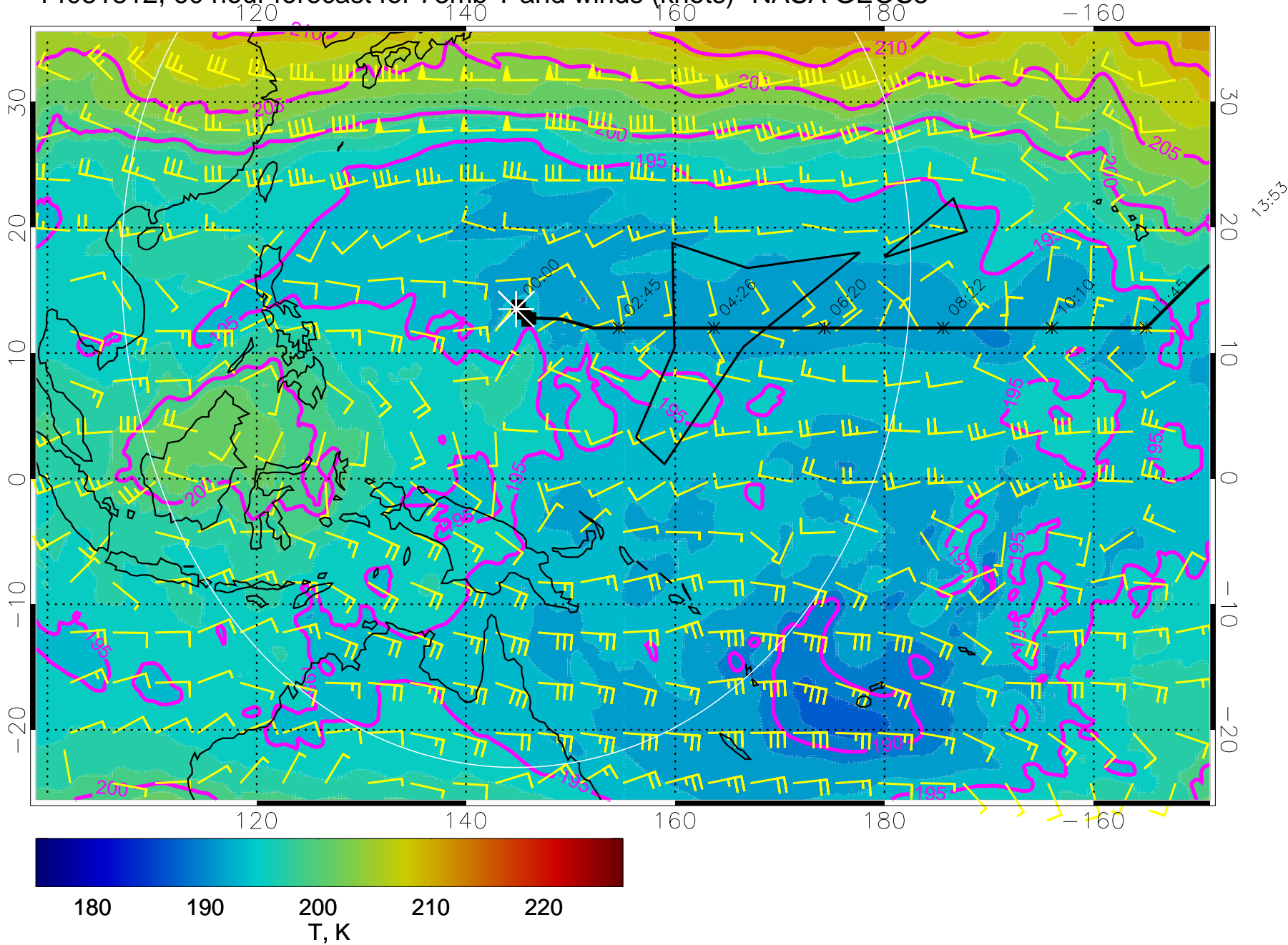




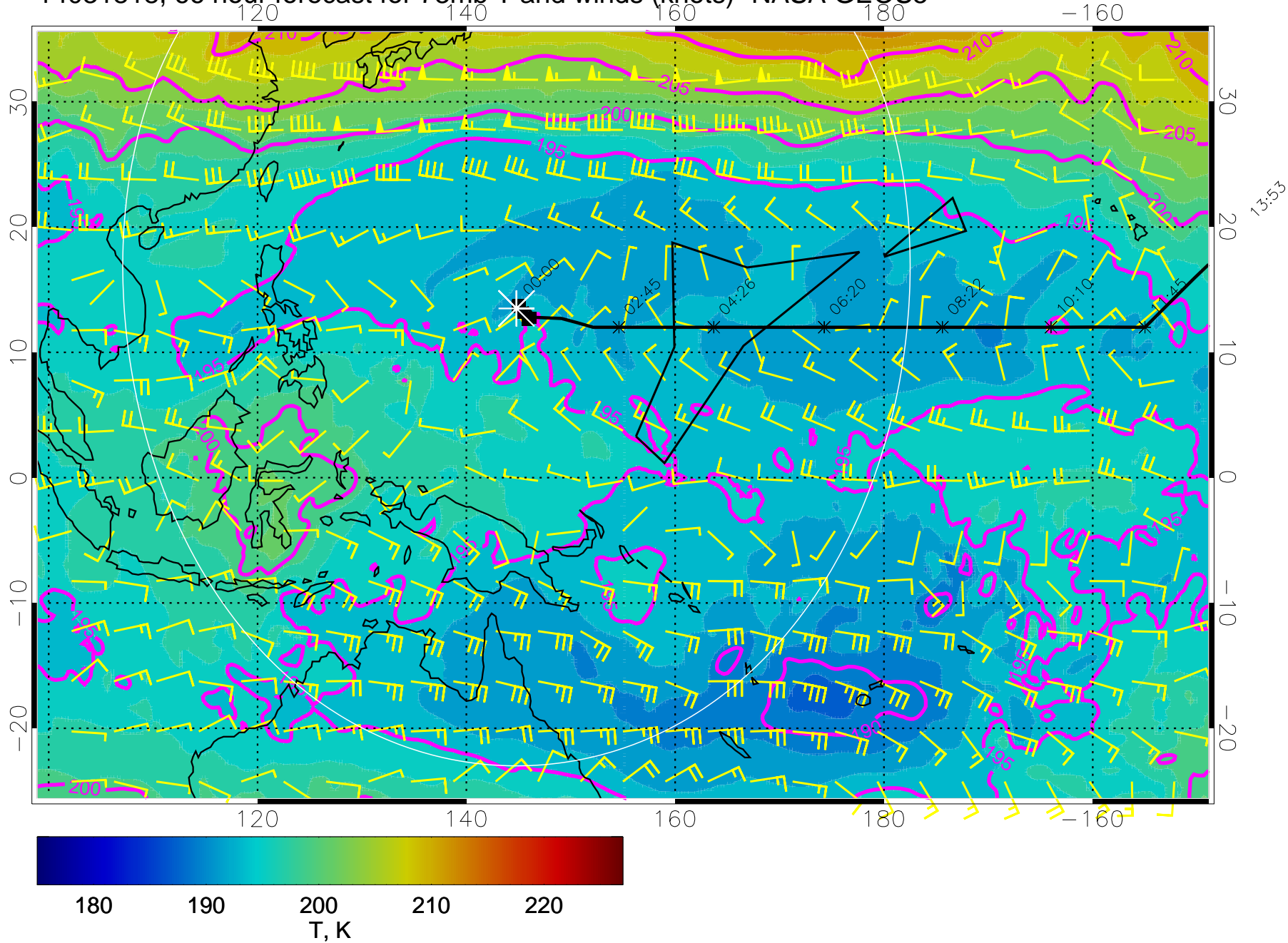
14031806, 54 hour forecast for 73mb T and winds (knots)- NASA GEOS5



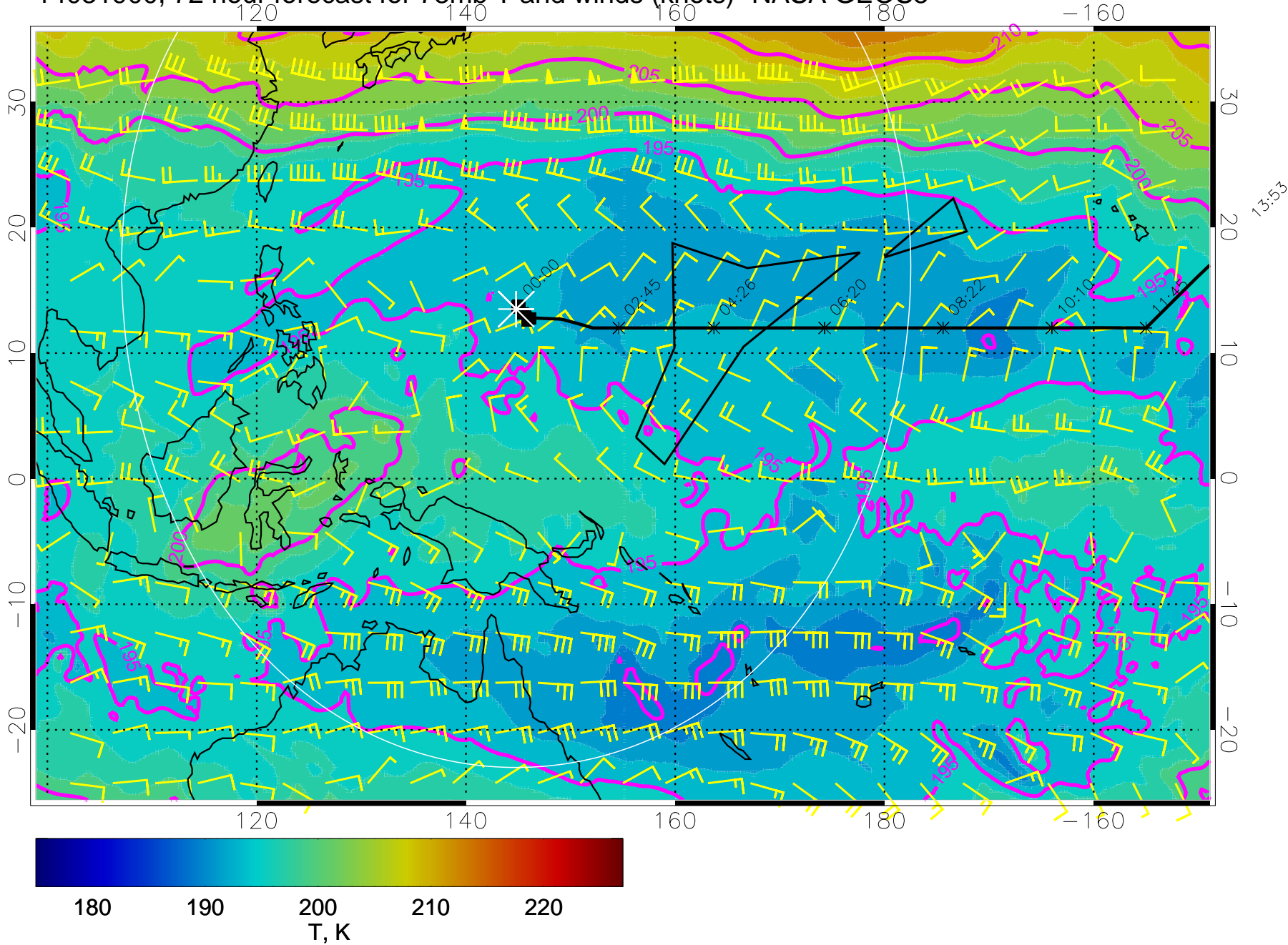
14031812, 60 hour forecast for 73mb T and winds (knots)- NASA GEOS5



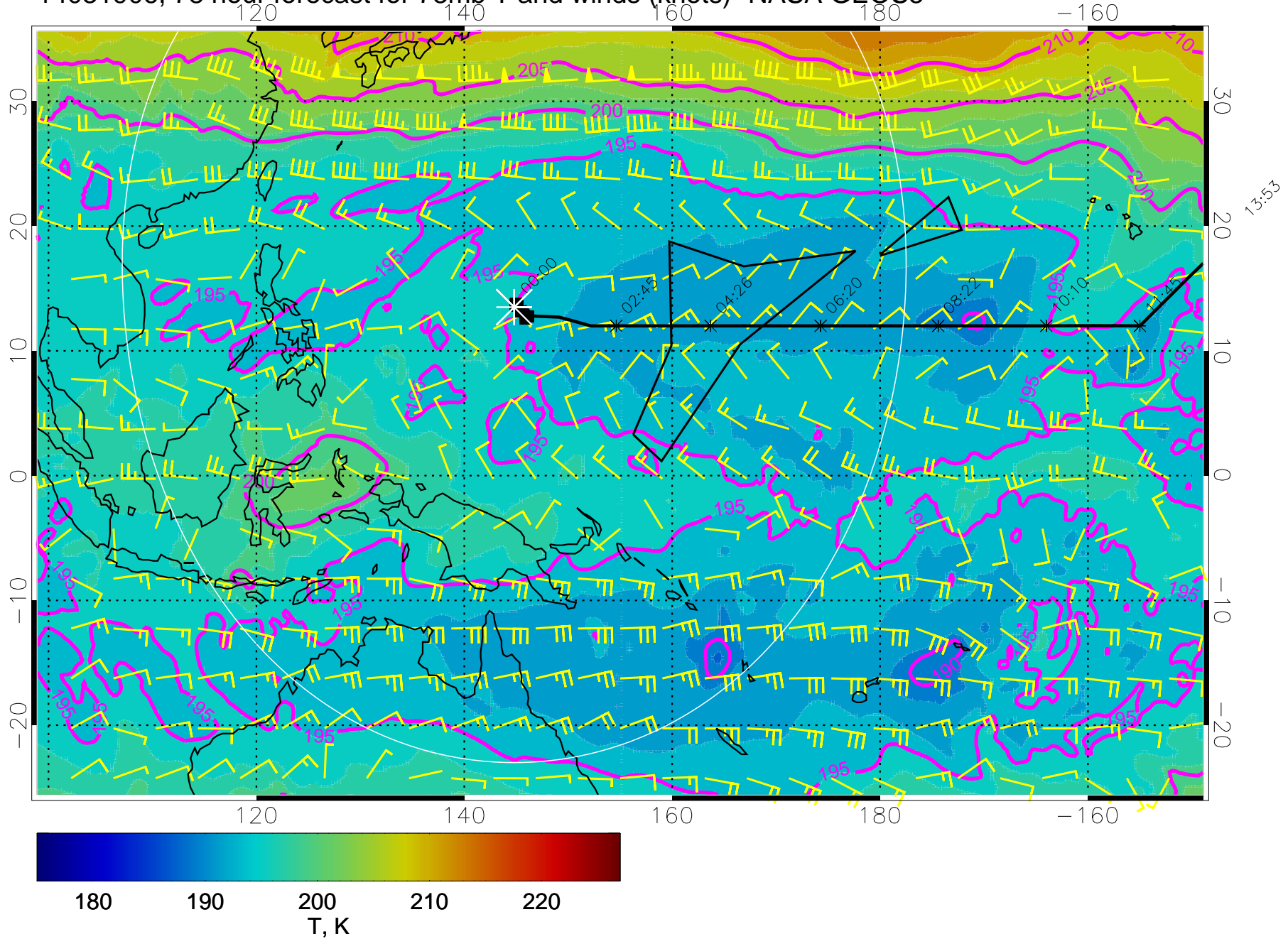
14031818, 66 hour forecast for 73mb T and winds (knots)- NASA GEOS5



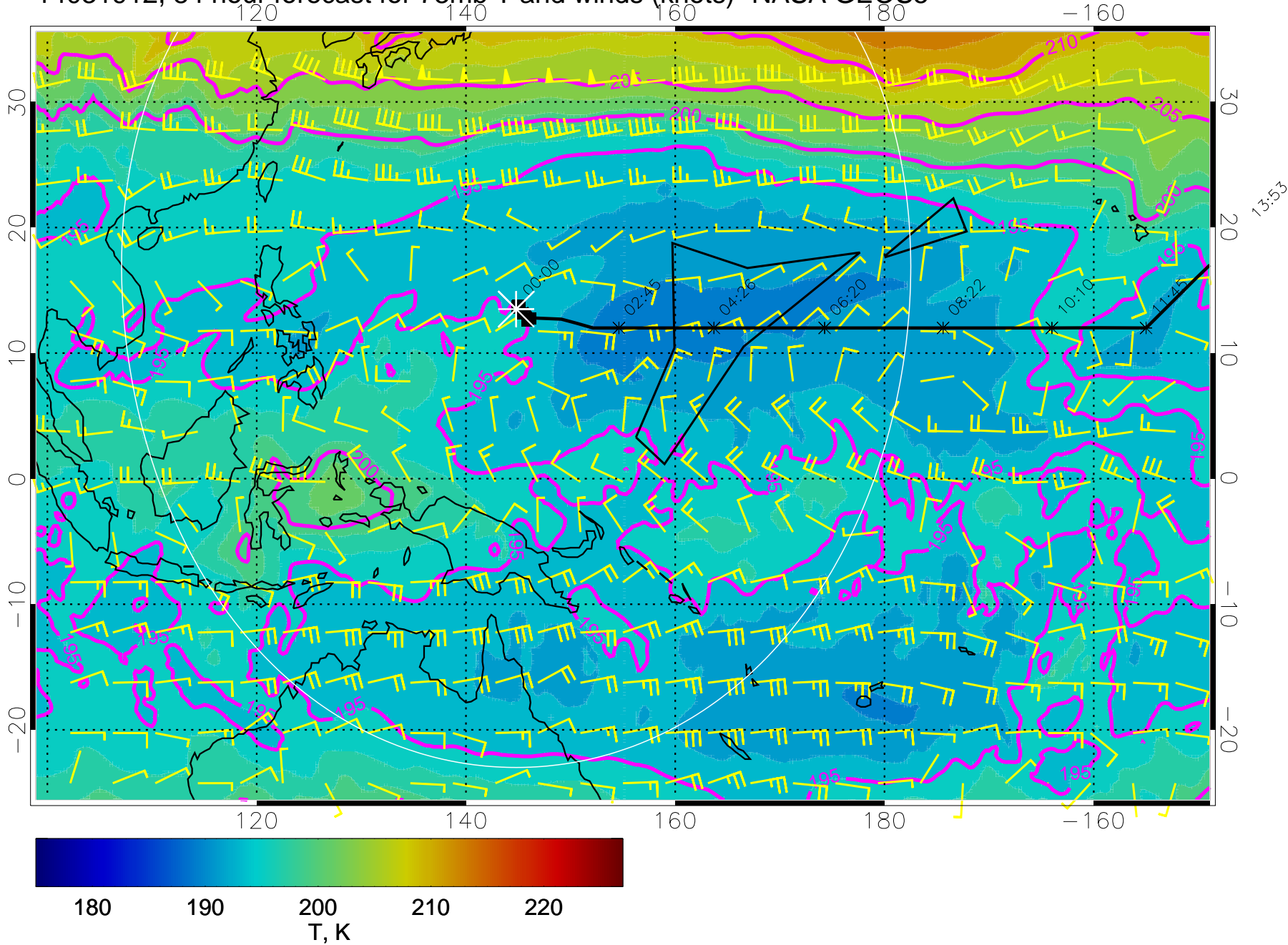
14031900, 72 hour forecast for 73mb T and winds (knots)- NASA GEOS5



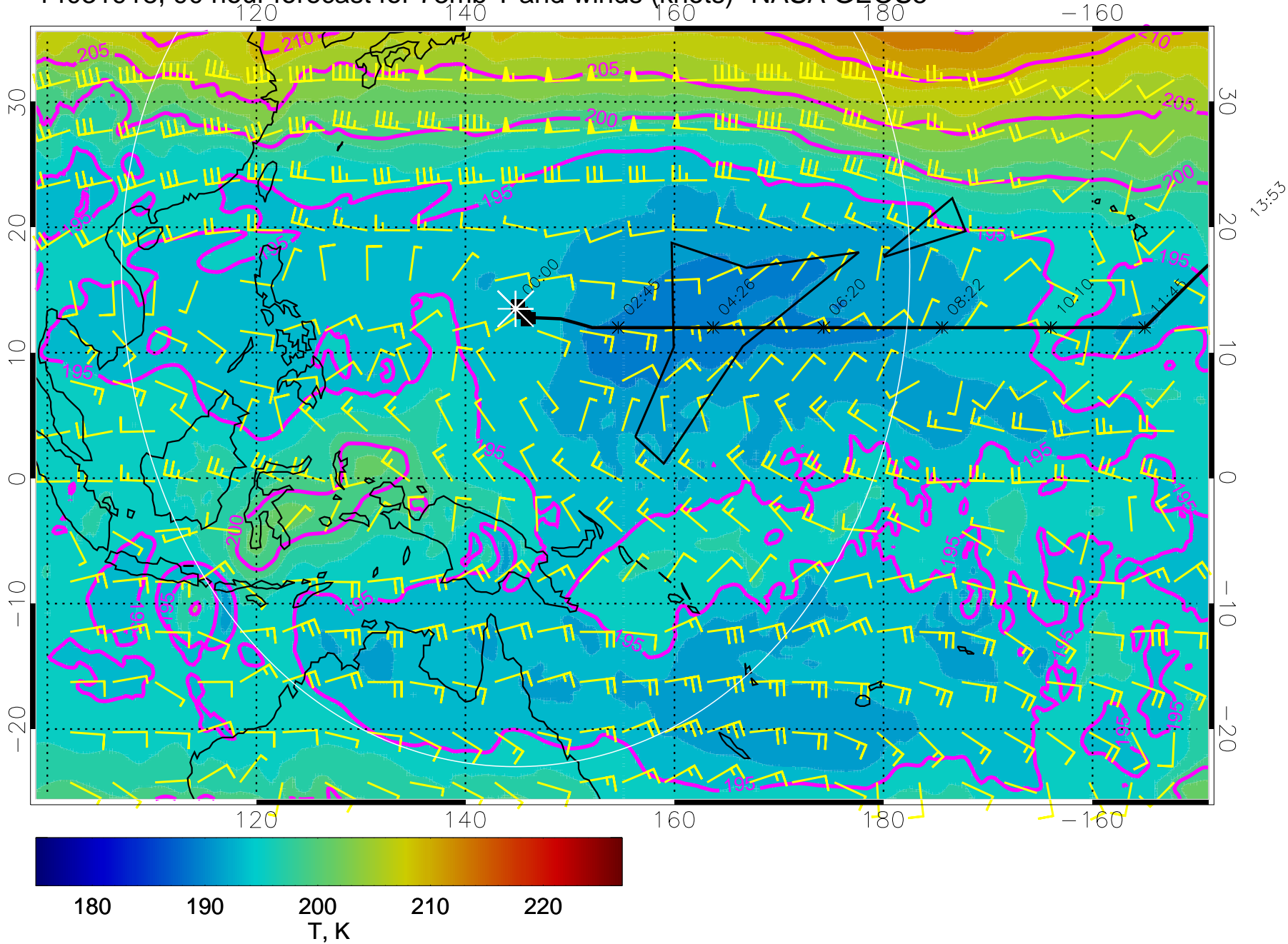
14031906, 78 hour forecast for 73mb T and winds (knots)- NASA GEOS5



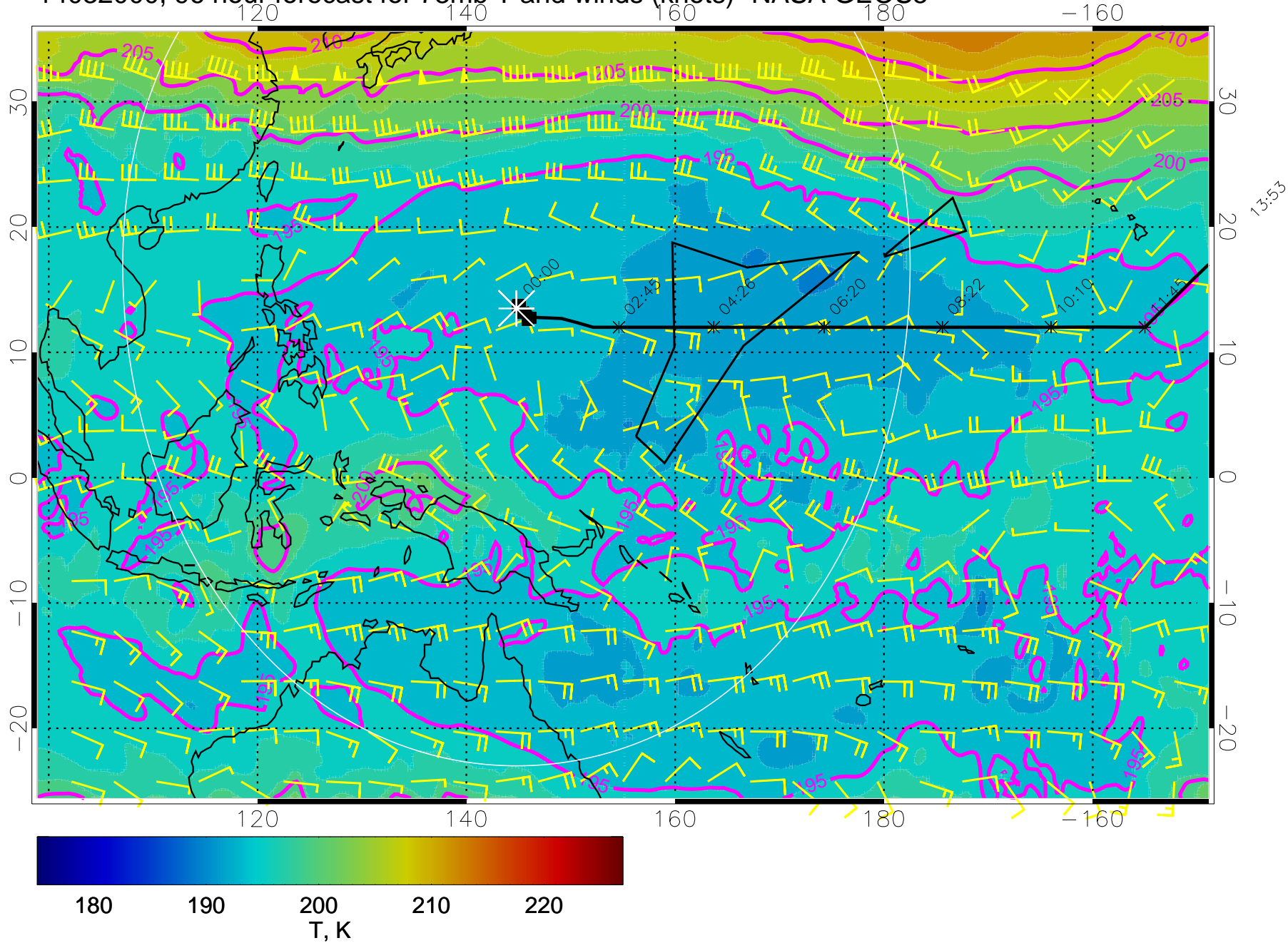
14031912, 84 hour forecast for 73mb T and winds (knots)- NASA GEOS5



14031918, 90 hour forecast for 73mb T and winds (knots)- NASA GEOS5

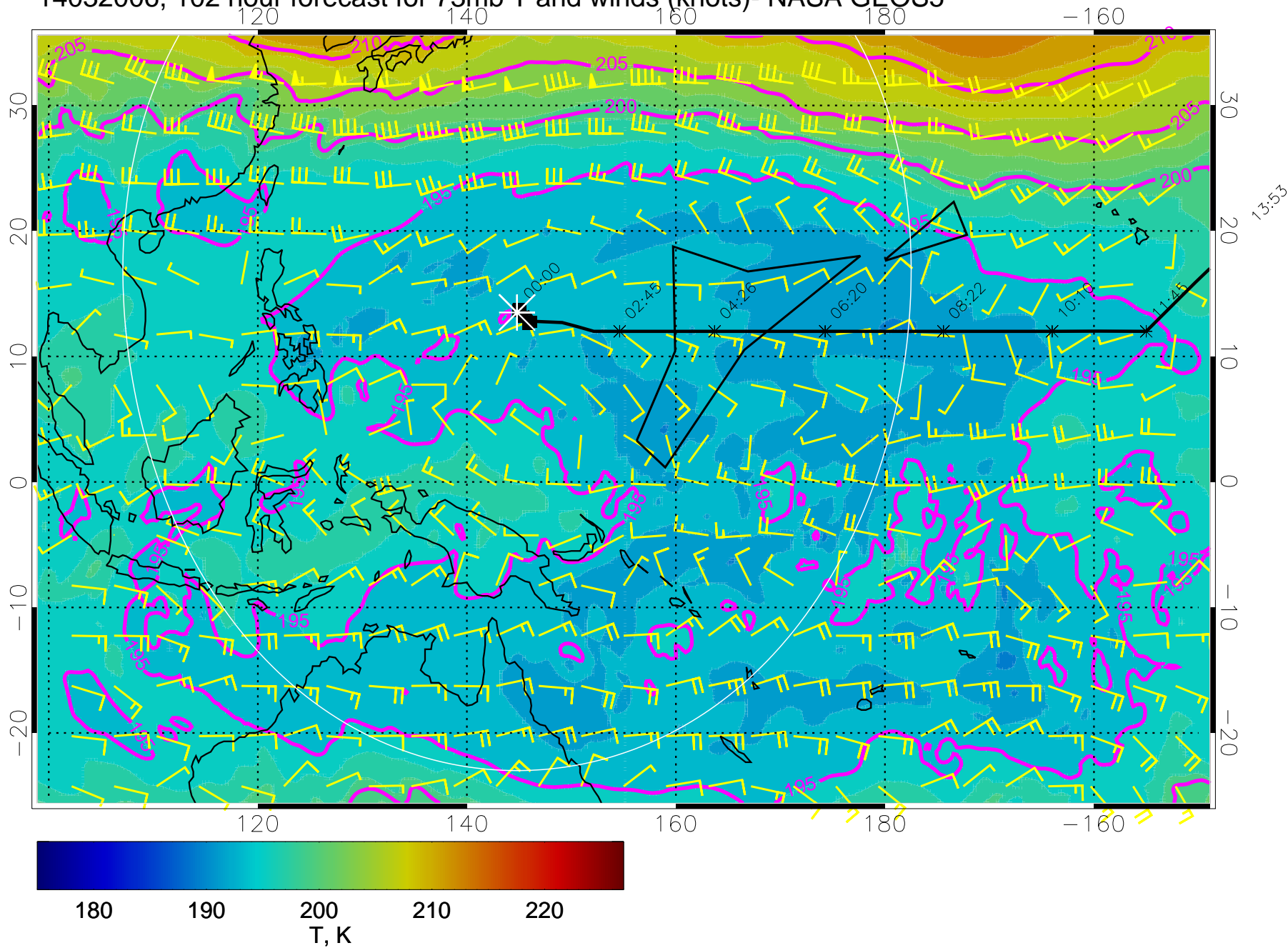


14032000, 96 hour forecast for 73mb T and winds (knots)- NASA GEOS5

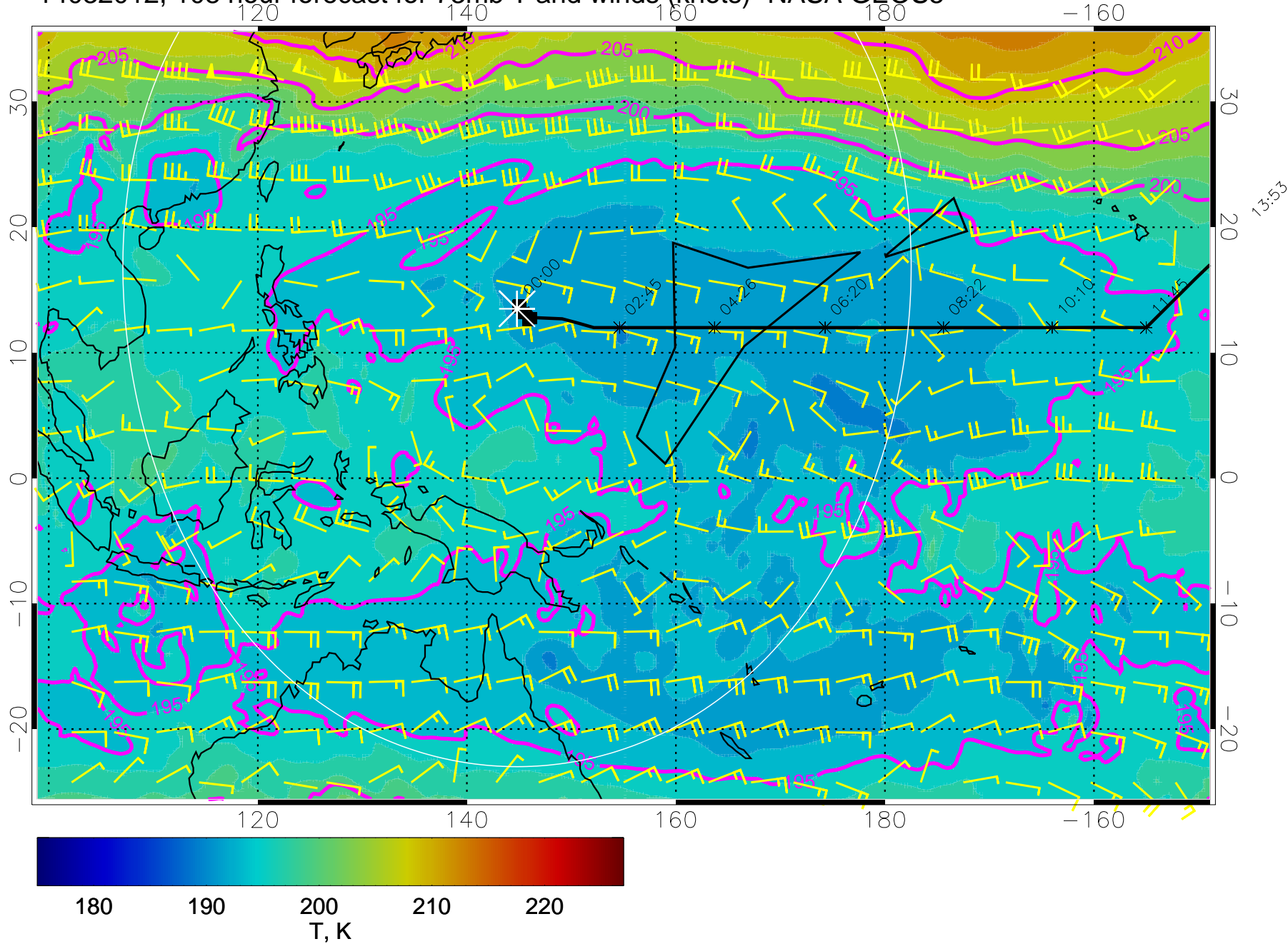




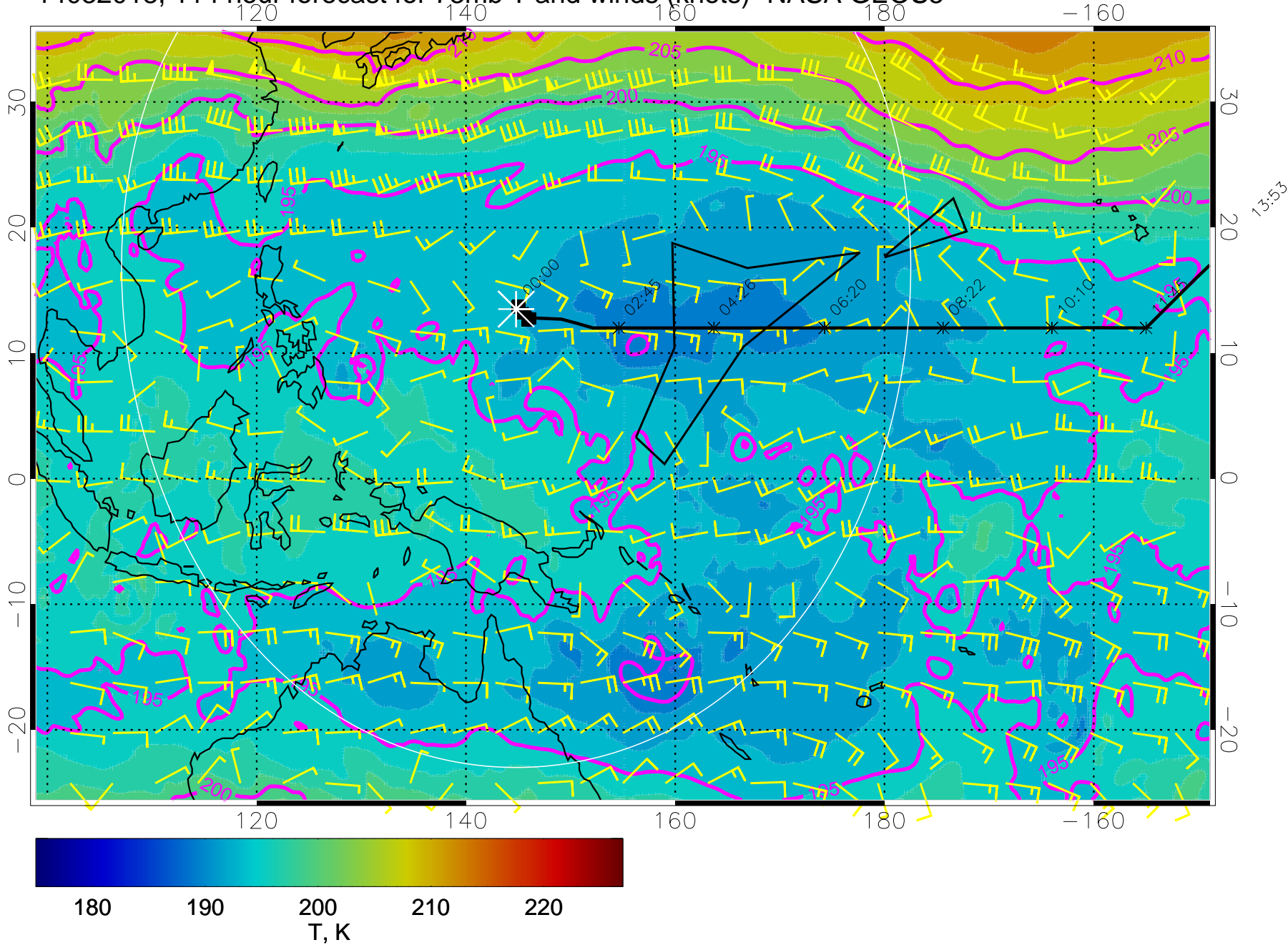
14032006, 102 hour forecast for 73mb T and winds (knots)- NASA GEOS5



14032012, 108 hour forecast for 73mb T and winds (knots)- NASA GEOS5



14032018, 114 hour forecast for 73mb T and winds (knots)- NASA GEOS5



14032100, 120 hour forecast for 73mb T and winds (knots)- NASA GEOS5

