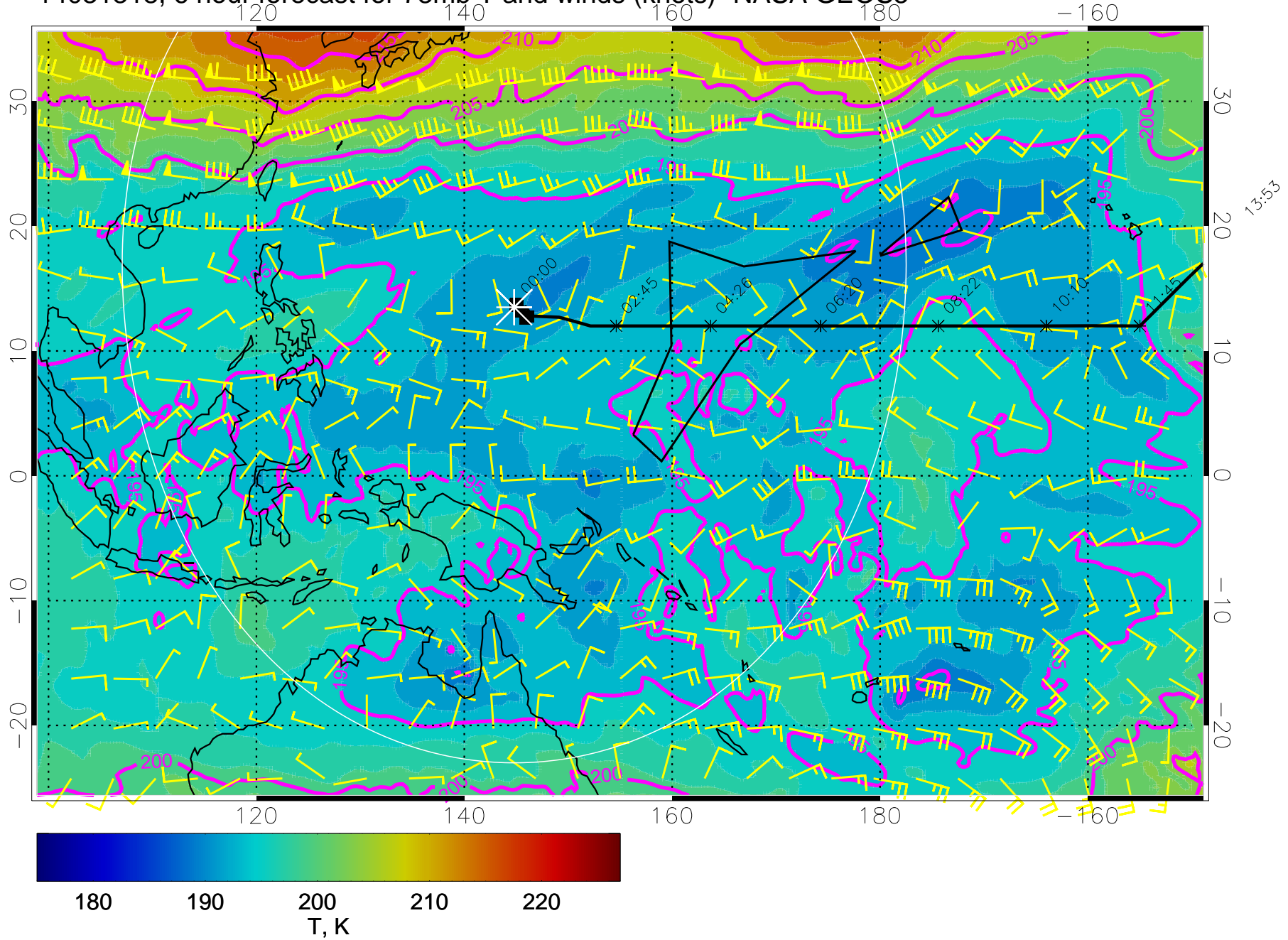
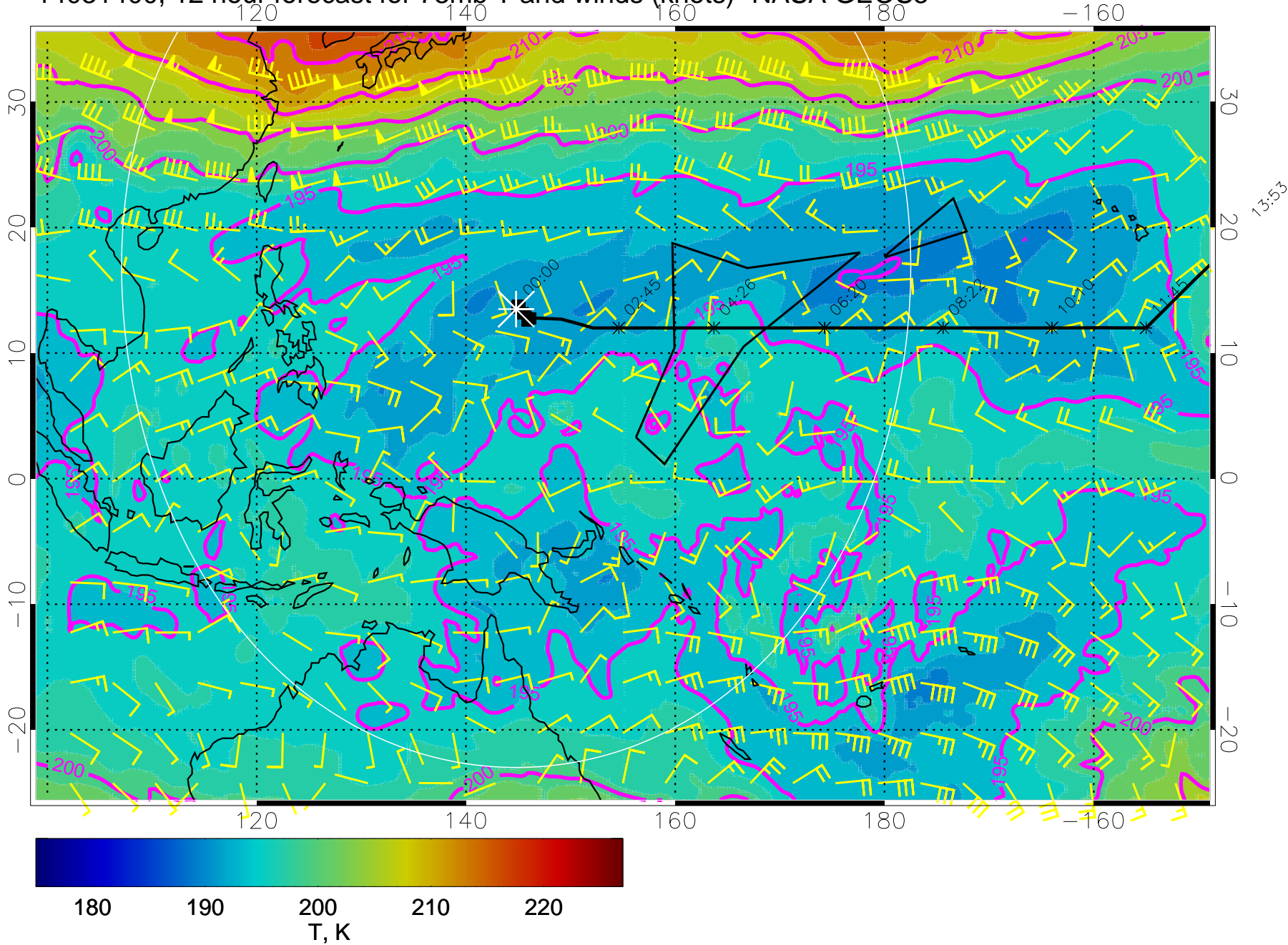


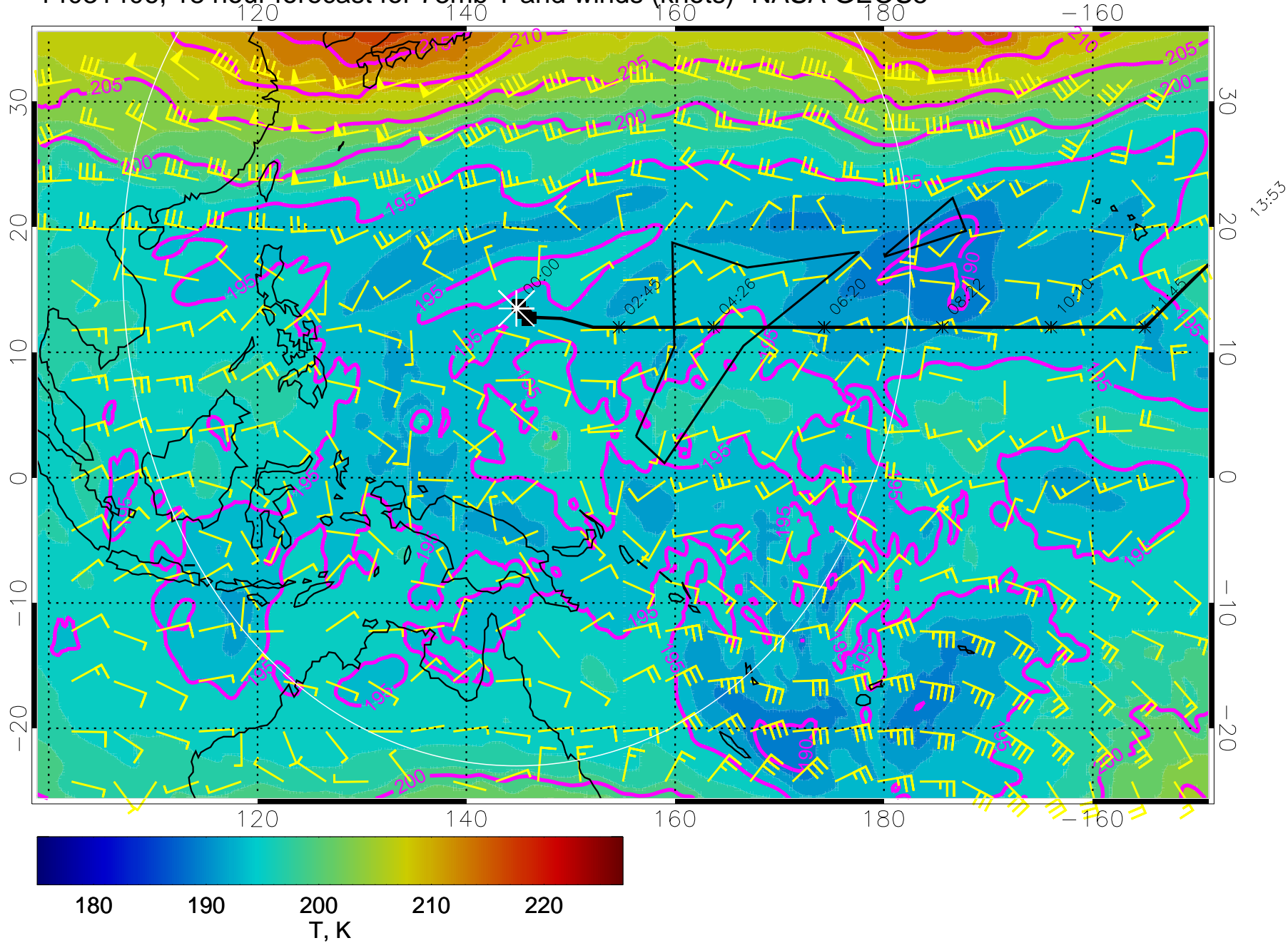
14031318, 6 hour forecast for 73mb T and winds (knots)- NASA GEOS5



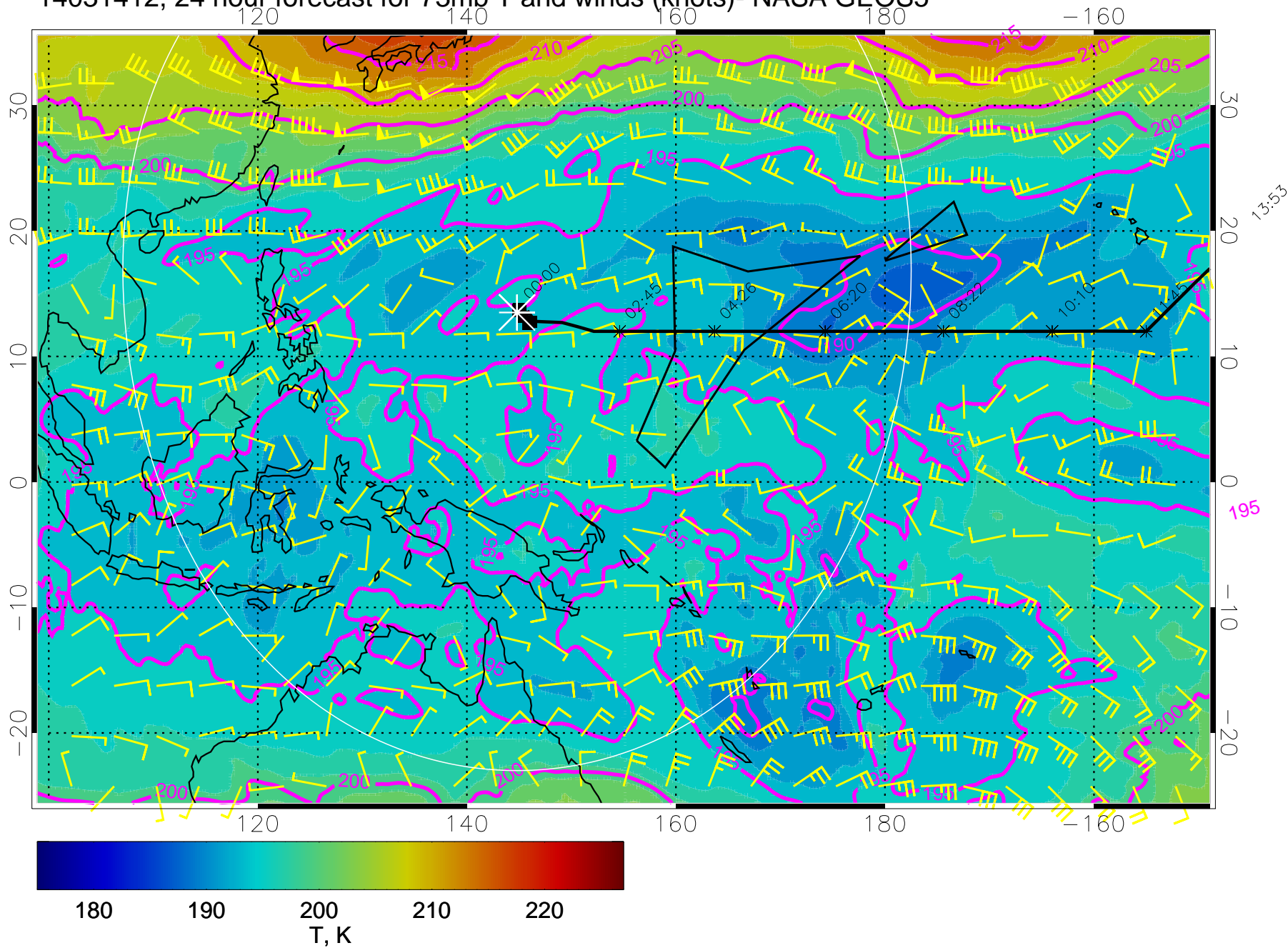
14031400, 12 hour forecast for 73mb T and winds (knots)- NASA GEOS5



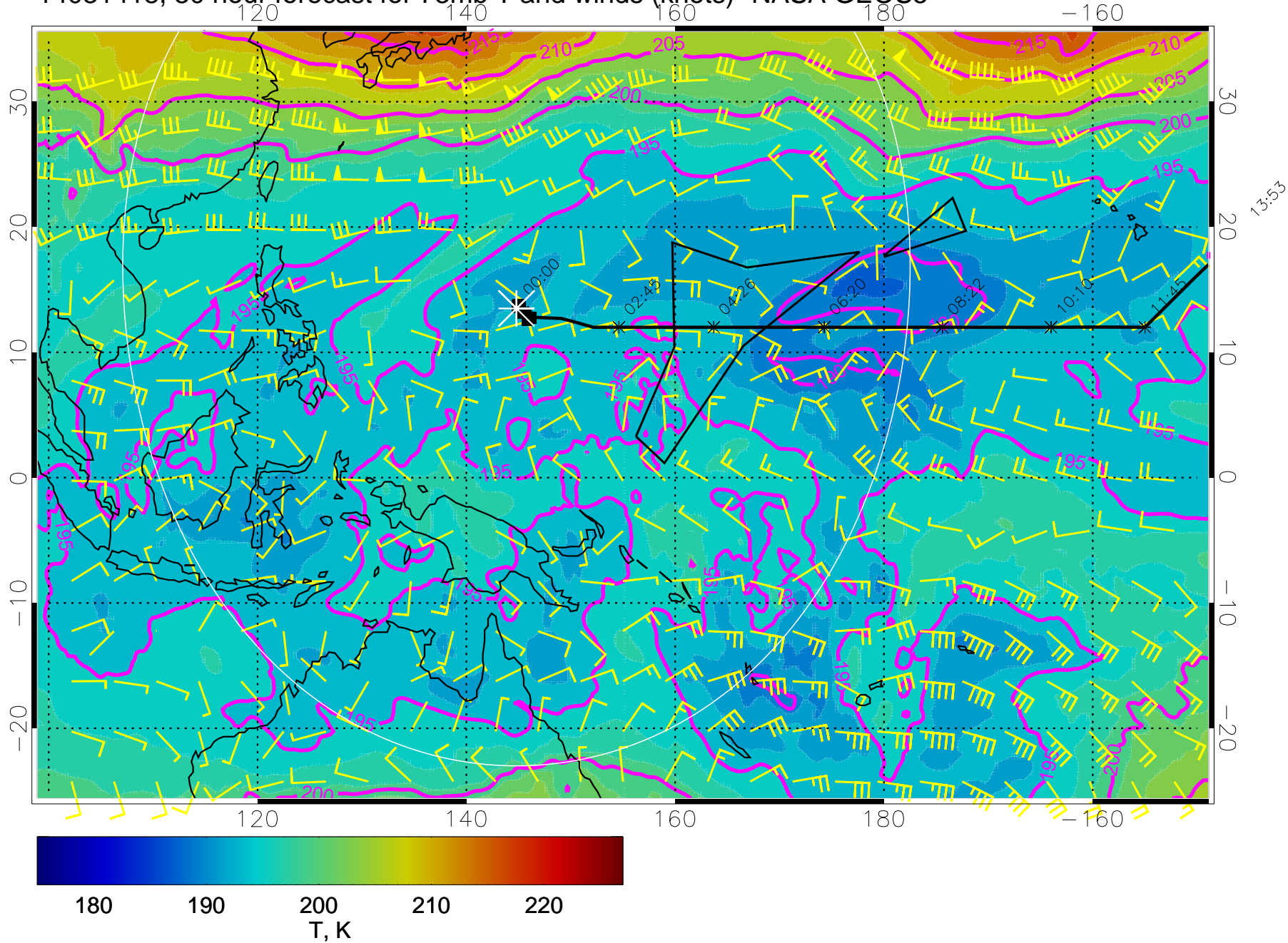
14031406, 18 hour forecast for 73mb T and winds (knots)- NASA GEOS5



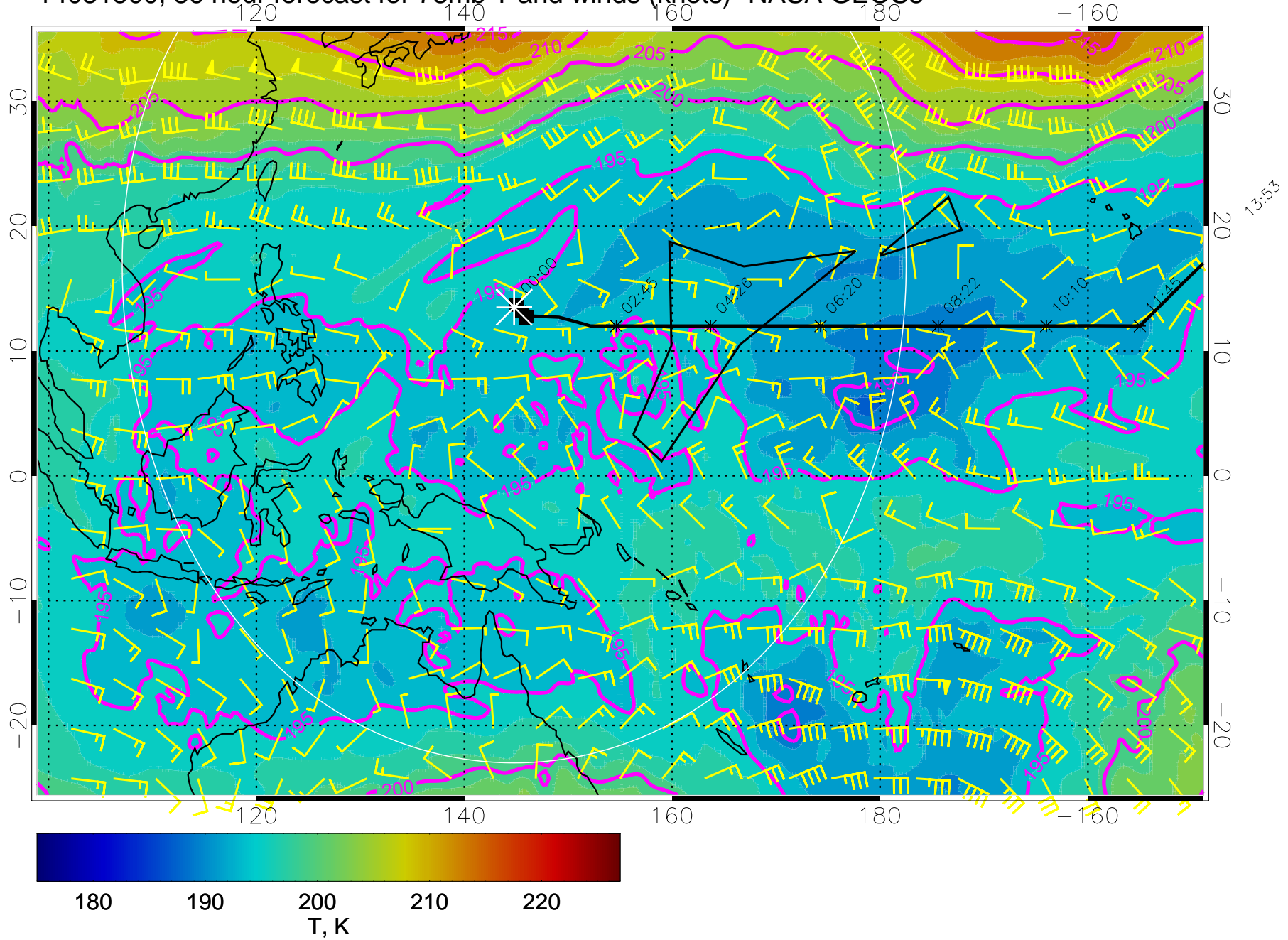
14031412, 24 hour forecast for 73mb T and winds (knots)- NASA GEOS5



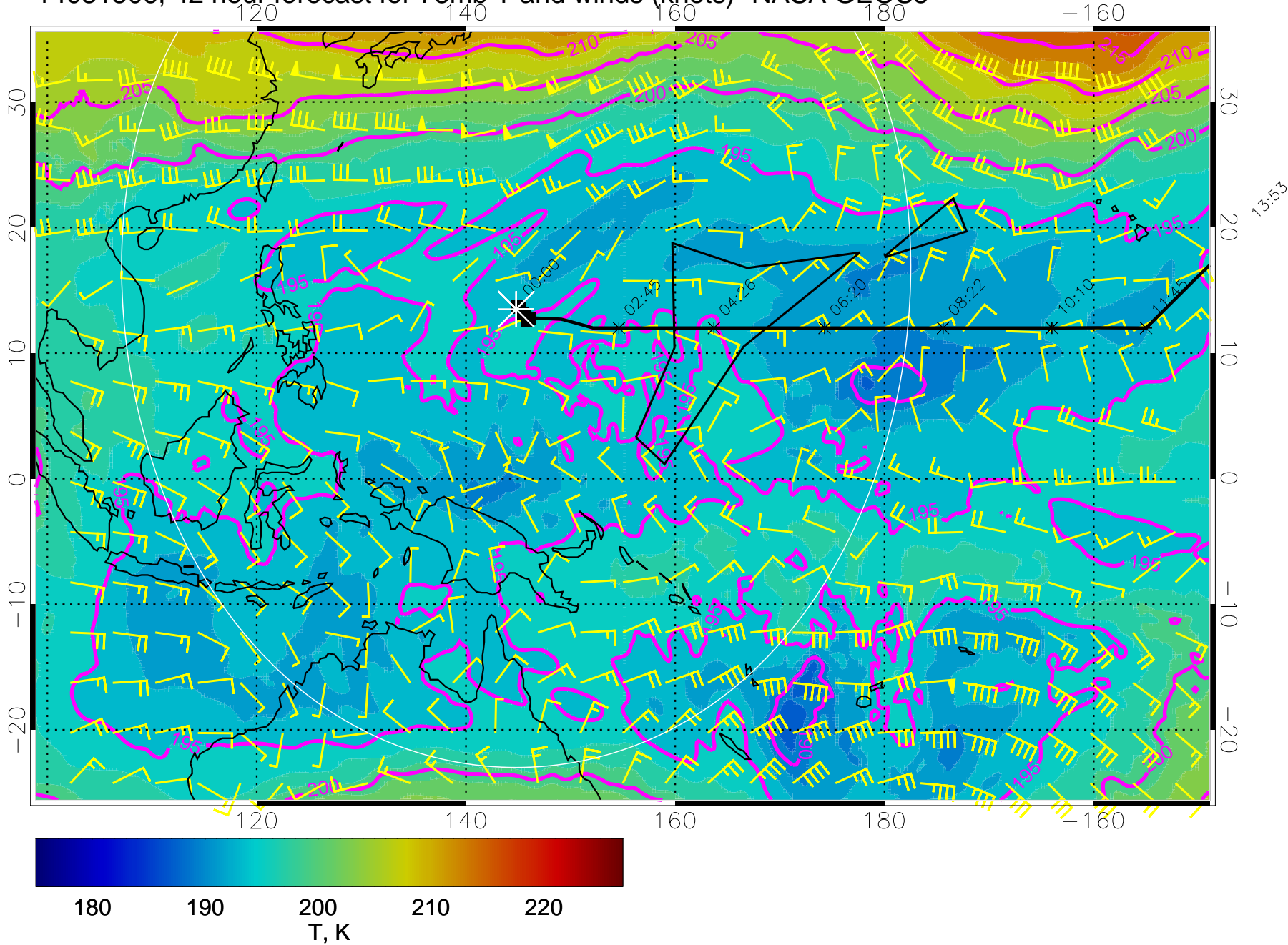
14031418, 30 hour forecast for 73mb T and winds (knots)- NASA GEOS5



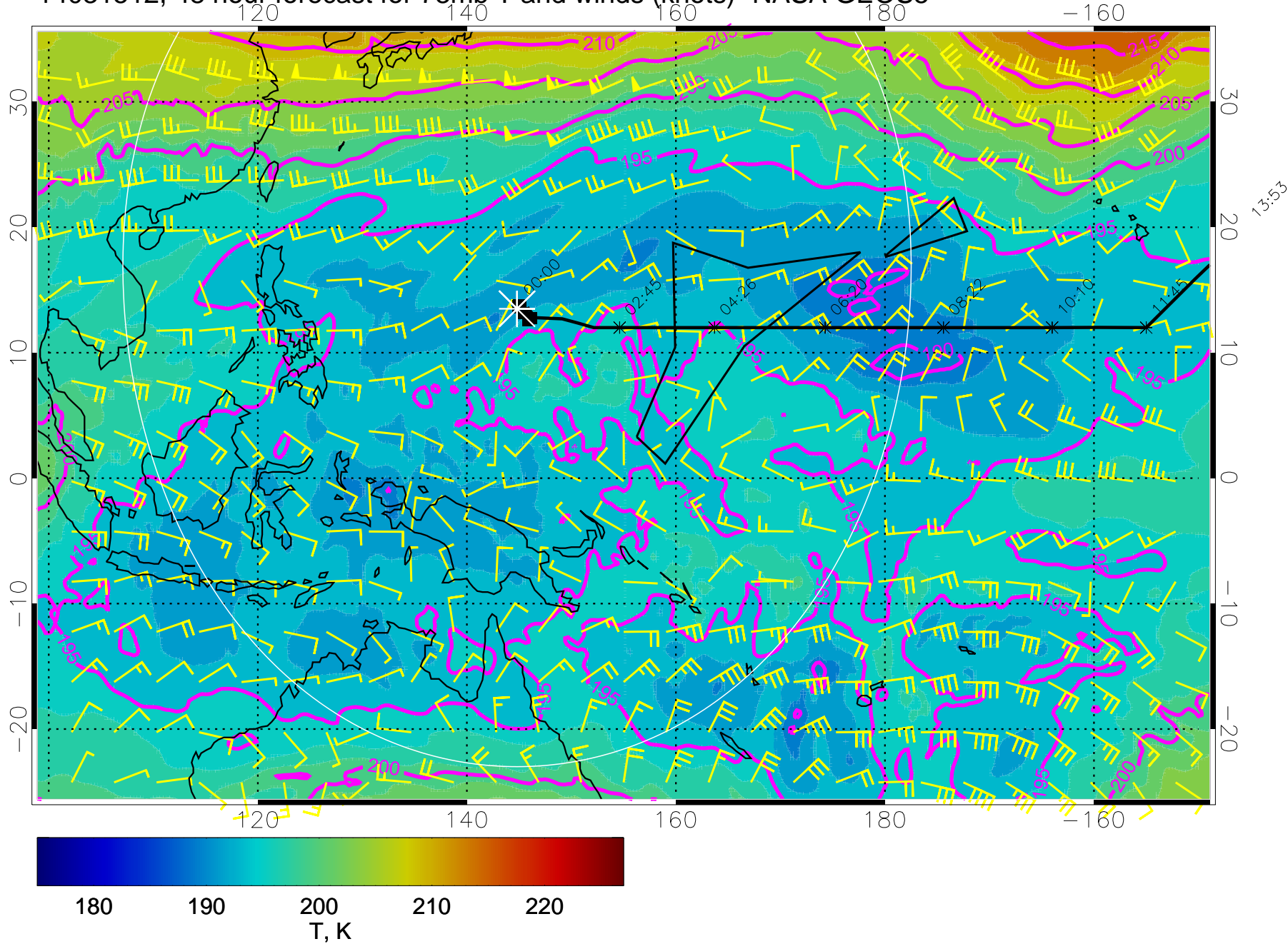
14031500, 36 hour forecast for 73mb T and winds (knots)- NASA GEOS5



14031506, 42 hour forecast for 73mb T and winds (knots)- NASA GEOS5

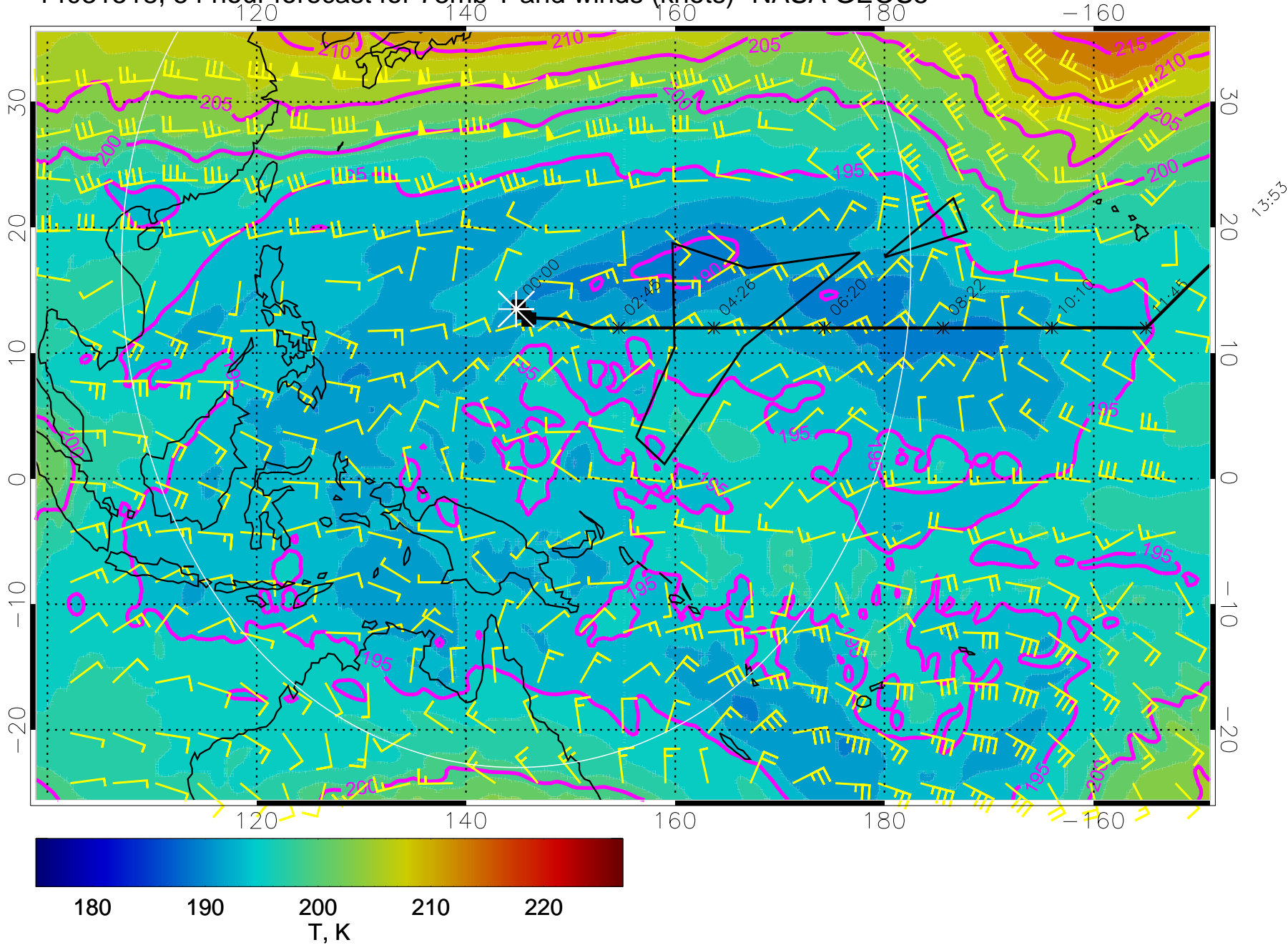


14031512, 48 hour forecast for 73mb T and winds (knots)- NASA GEOS5

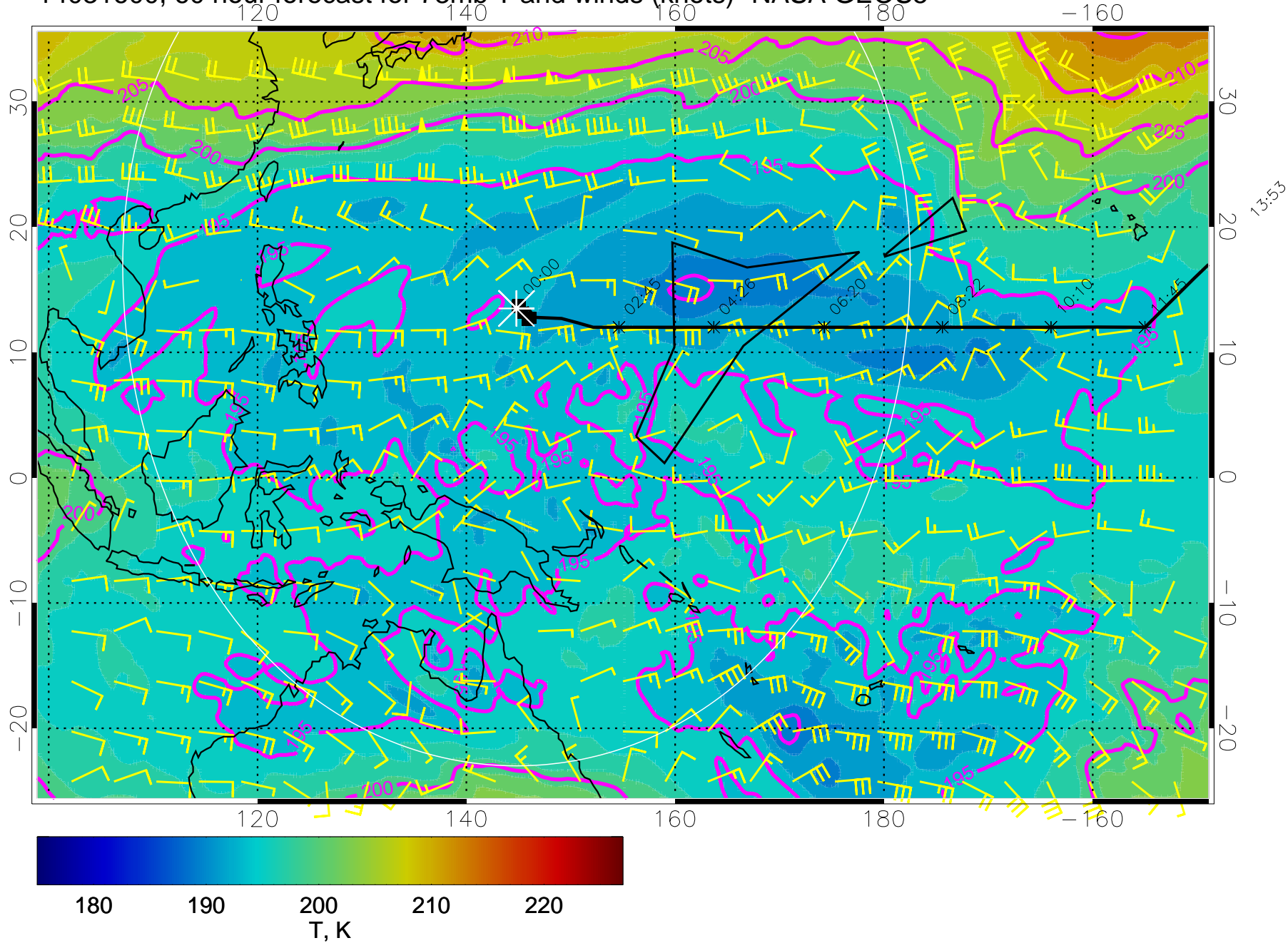




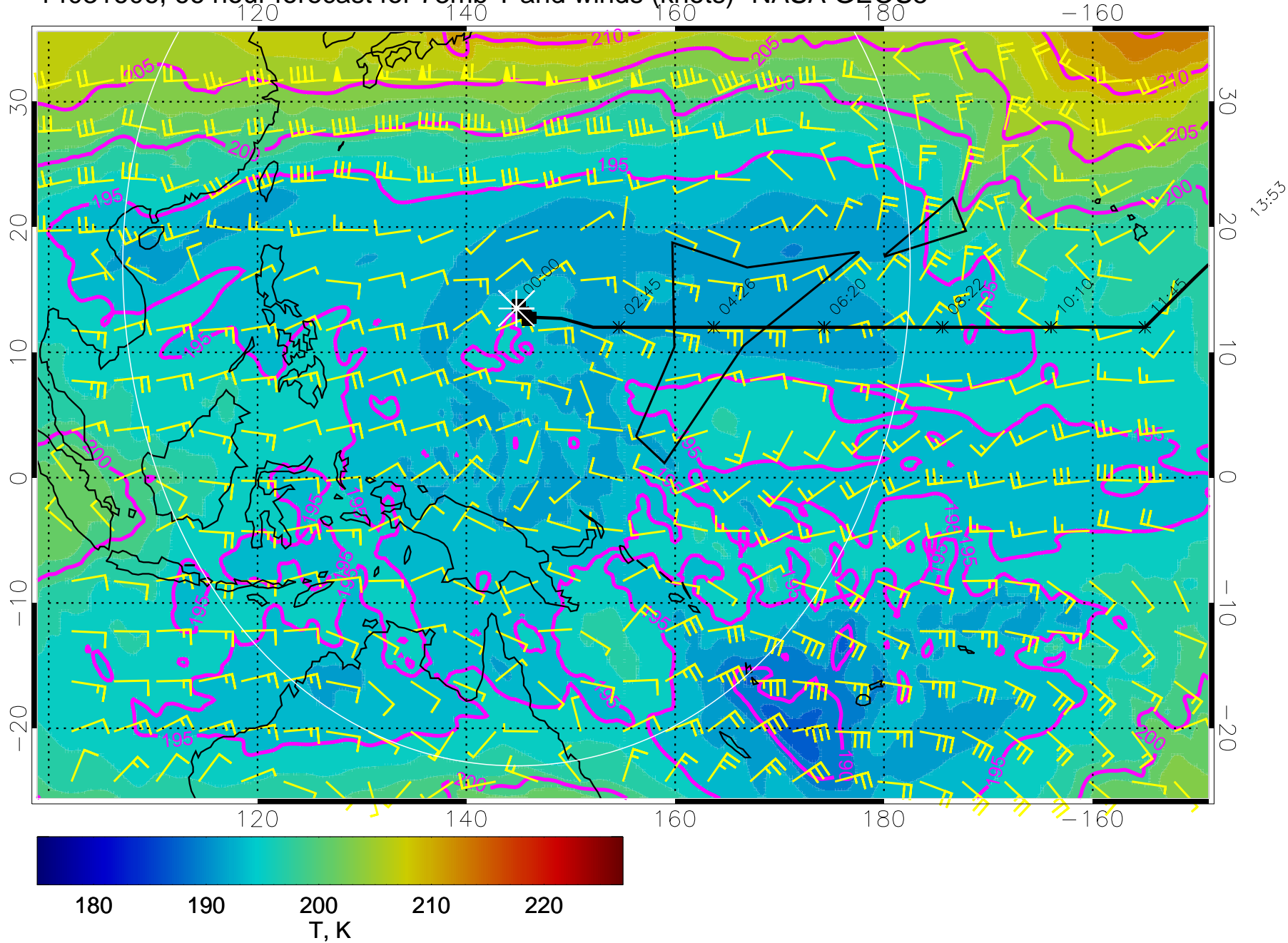
14031518, 54 hour forecast for 73mb T and winds (knots)- NASA GEOS5



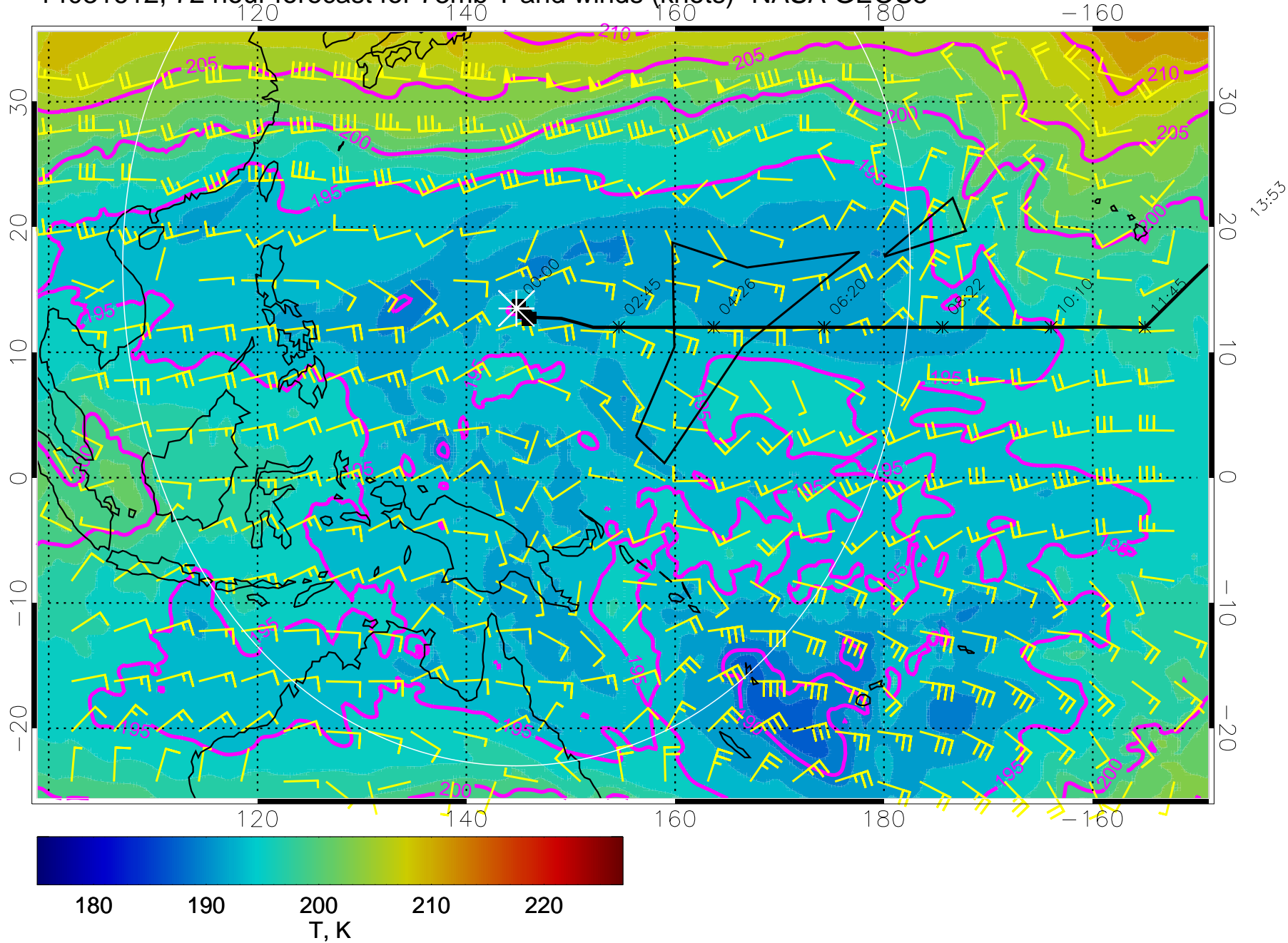
14031600, 60 hour forecast for 73mb T and winds (knots)- NASA GEOS5



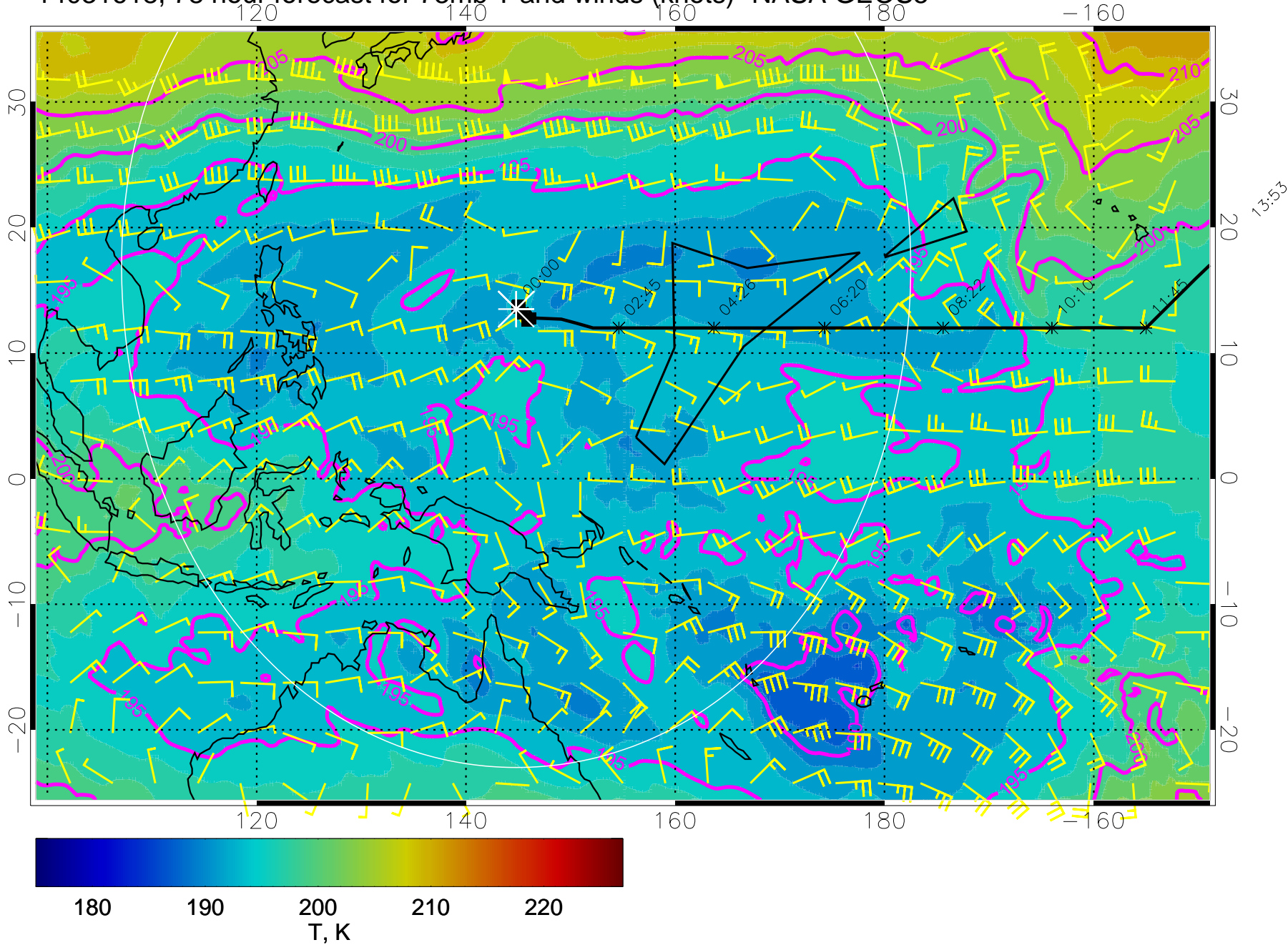
14031606, 66 hour forecast for 73mb T and winds (knots)- NASA GEOS5



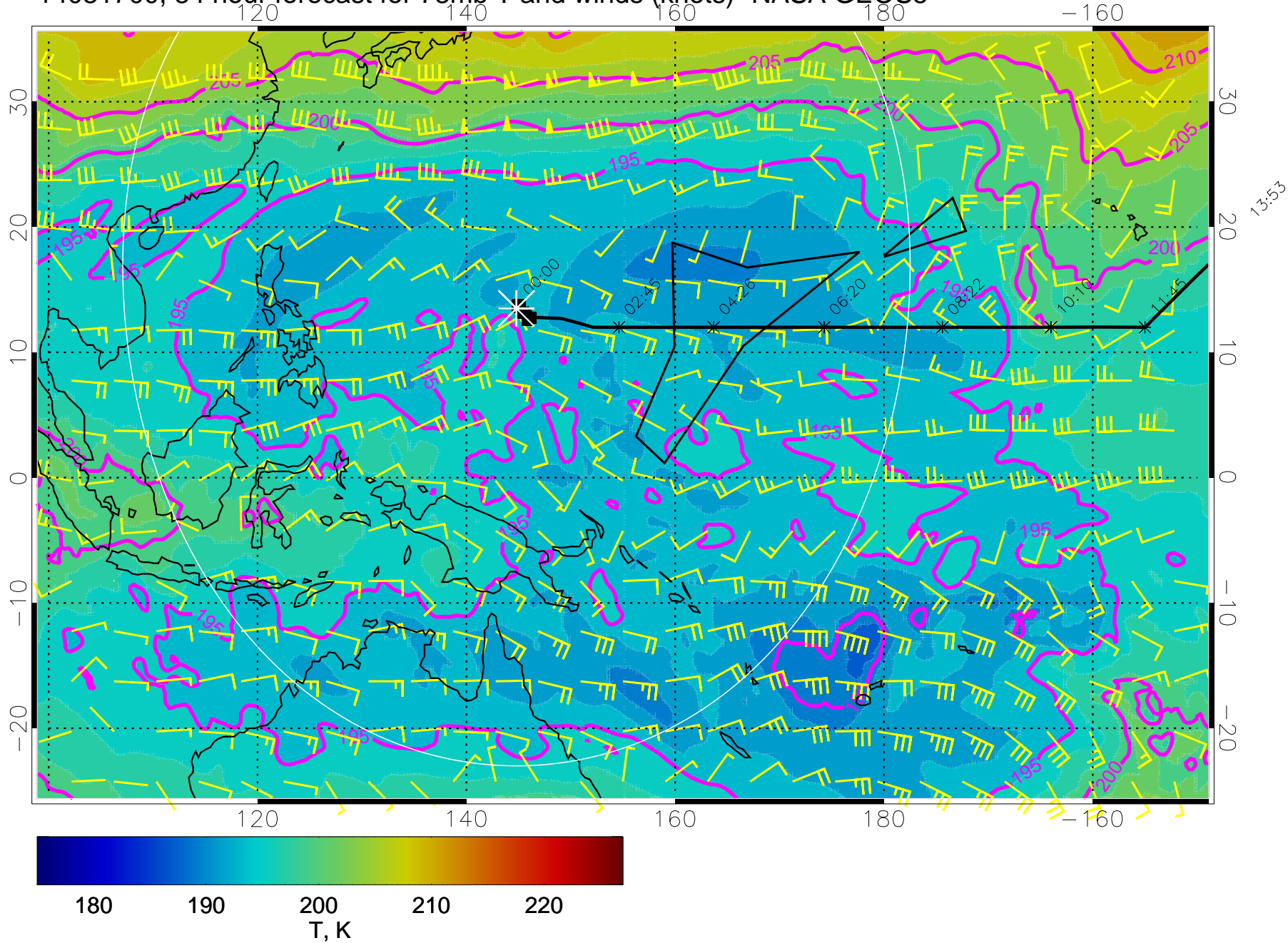
14031612, 72 hour forecast for 73mb T and winds (knots)- NASA GEOS5



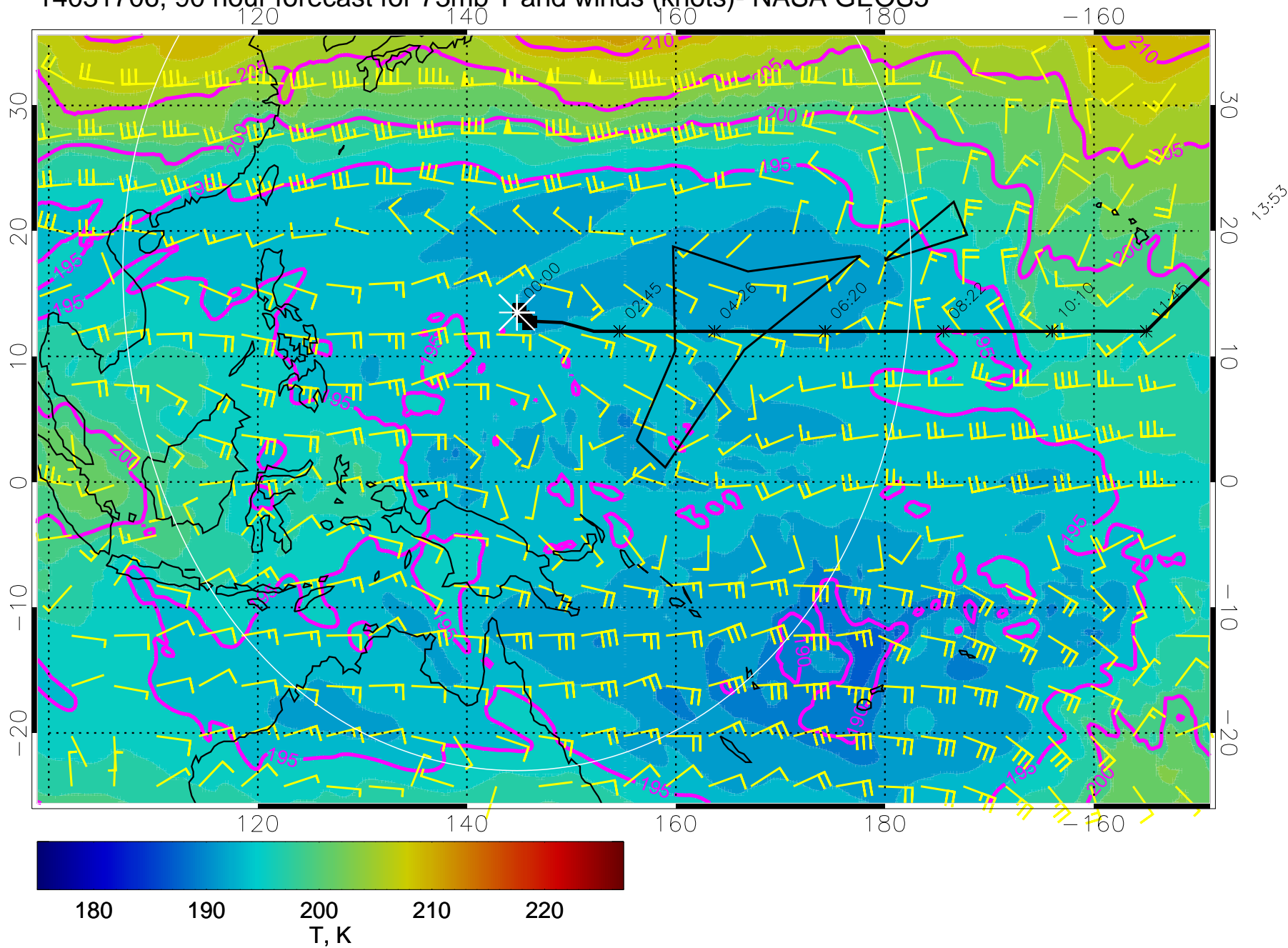
14031618, 78 hour forecast for 73mb T and winds (knots)- NASA GEOS5



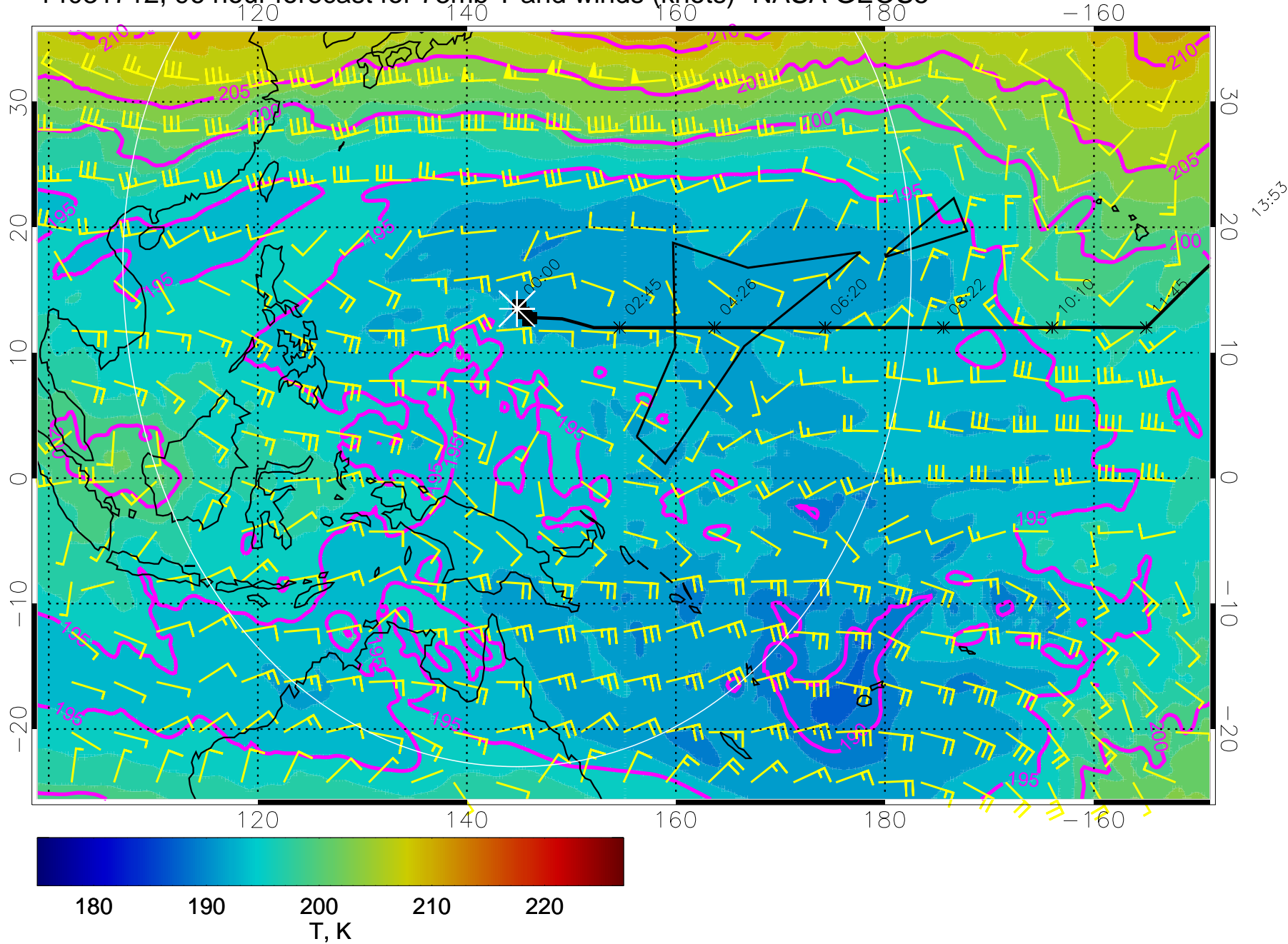
14031700, 84 hour forecast for 73mb T and winds (knots)- NASA GEOS5



14031706, 90 hour forecast for 73mb T and winds (knots)- NASA GEOS5

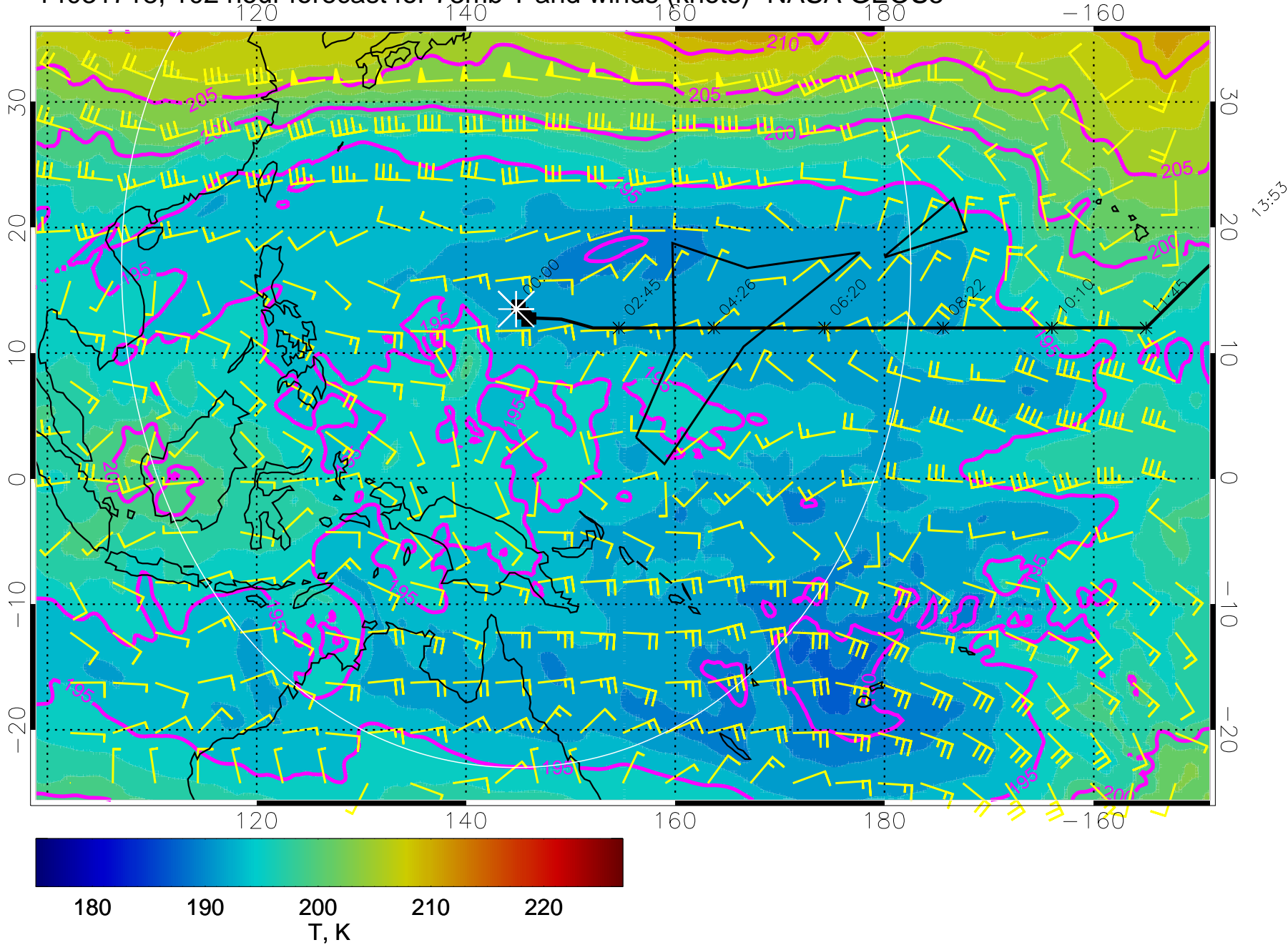


14031712, 96 hour forecast for 73mb T and winds (knots)- NASA GEOS5

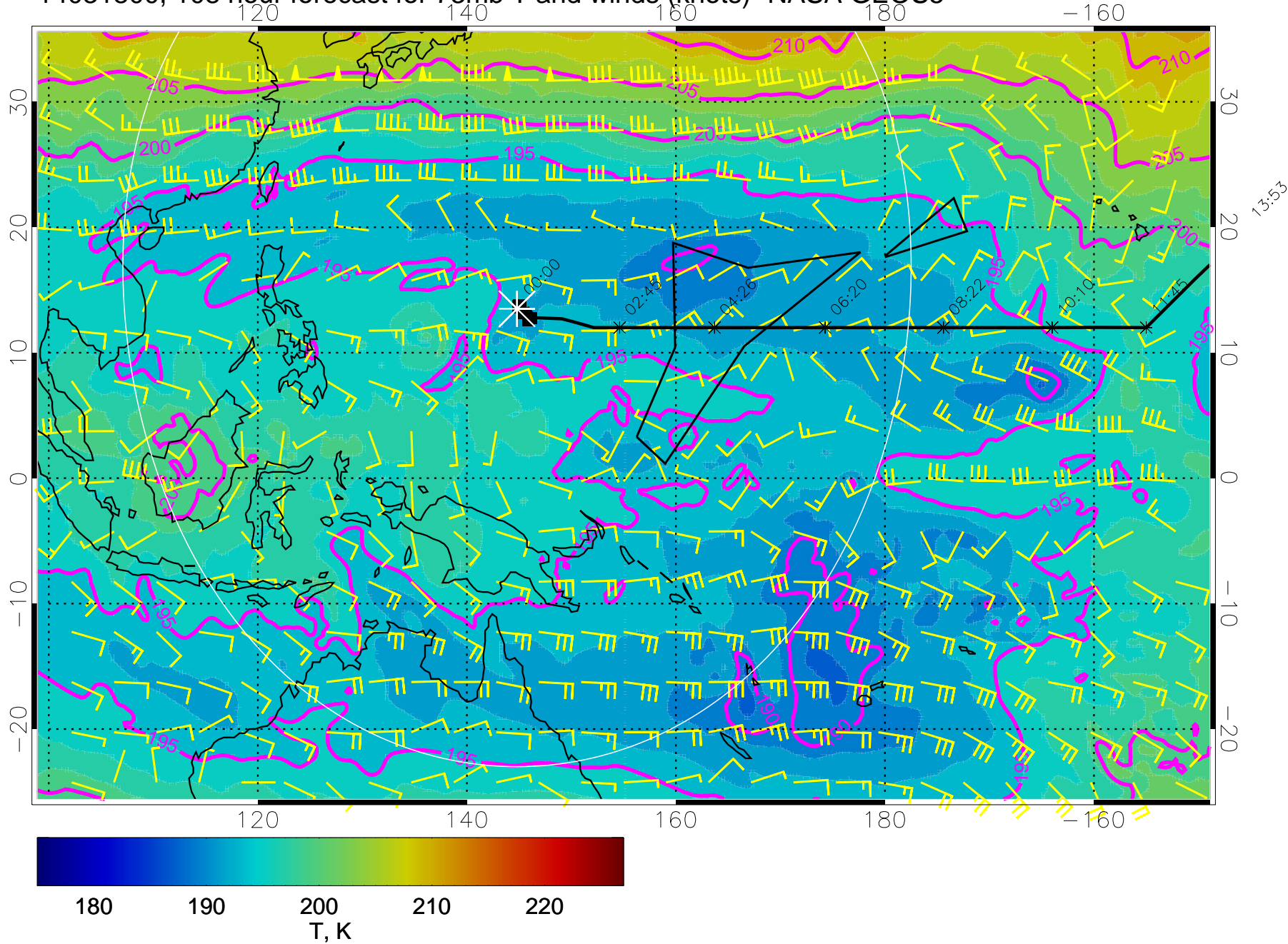




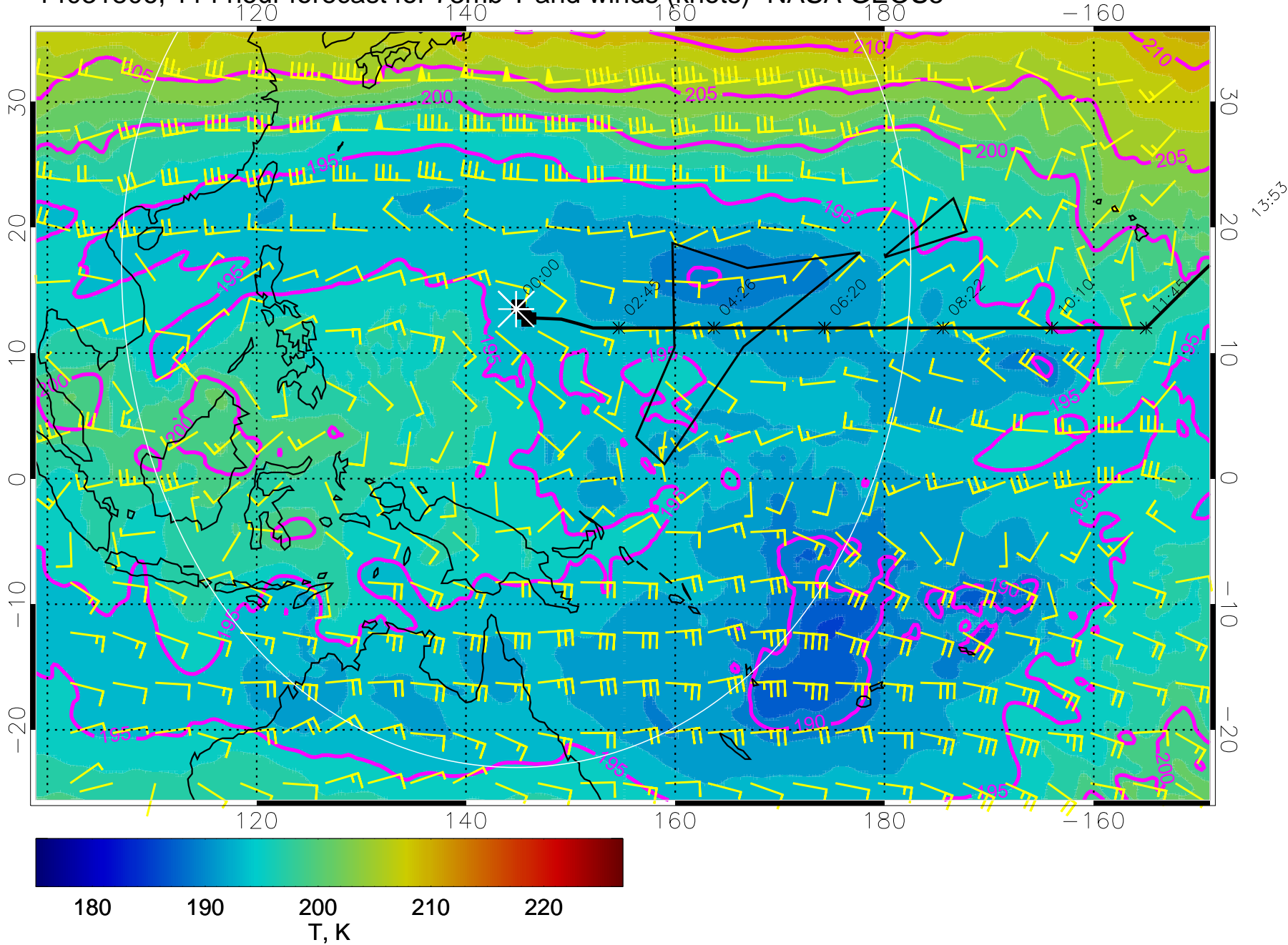
14031718, 102 hour forecast for 73mb T and winds (knots)- NASA GEOS5



14031800, 108 hour forecast for 73mb T and winds (knots)- NASA GEOS5



14031806, 114 hour forecast for 73mb T and winds (knots)- NASA GEOS5



14031812, 120 hour forecast for 73mb T and winds (knots)- NASA GEOS5

