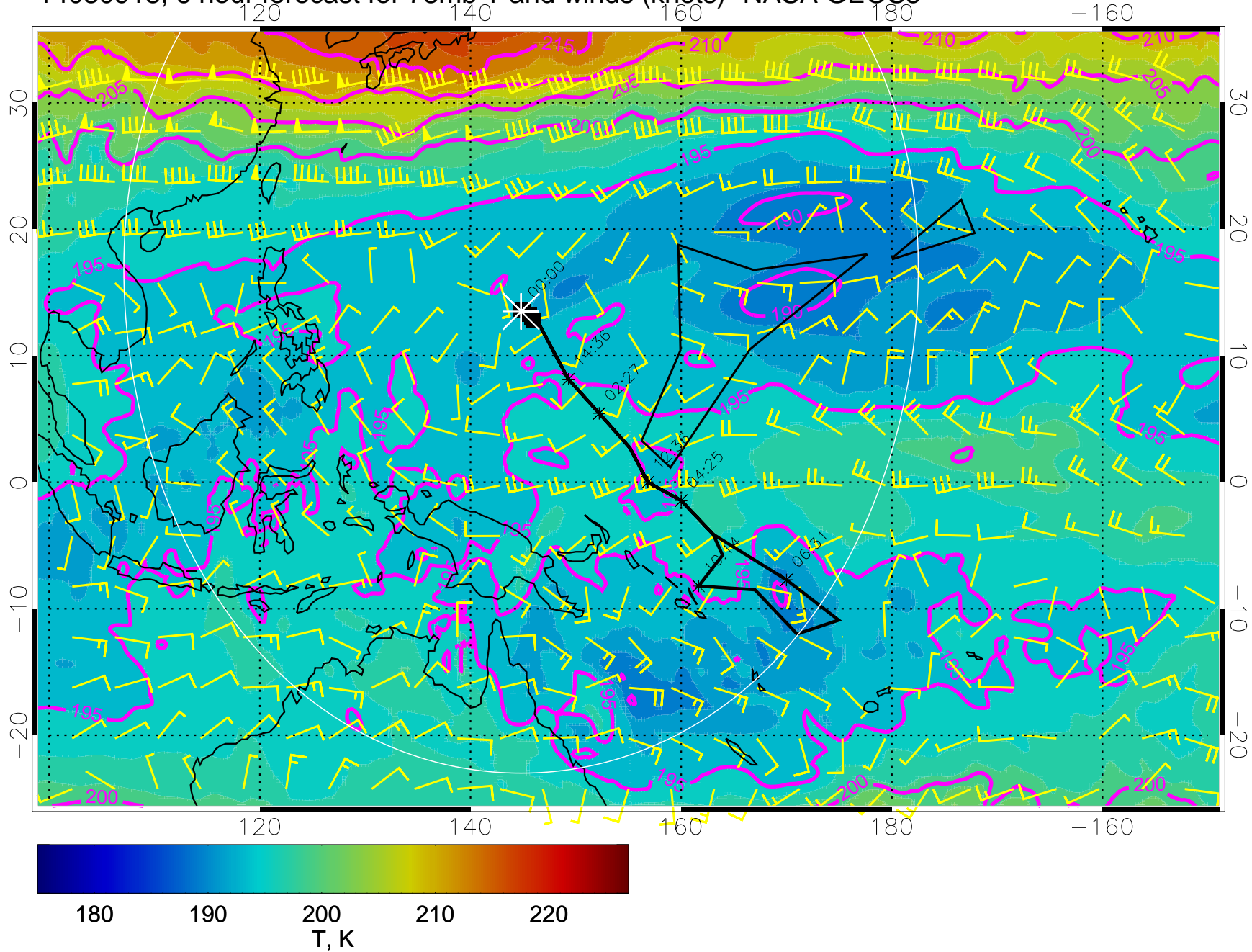
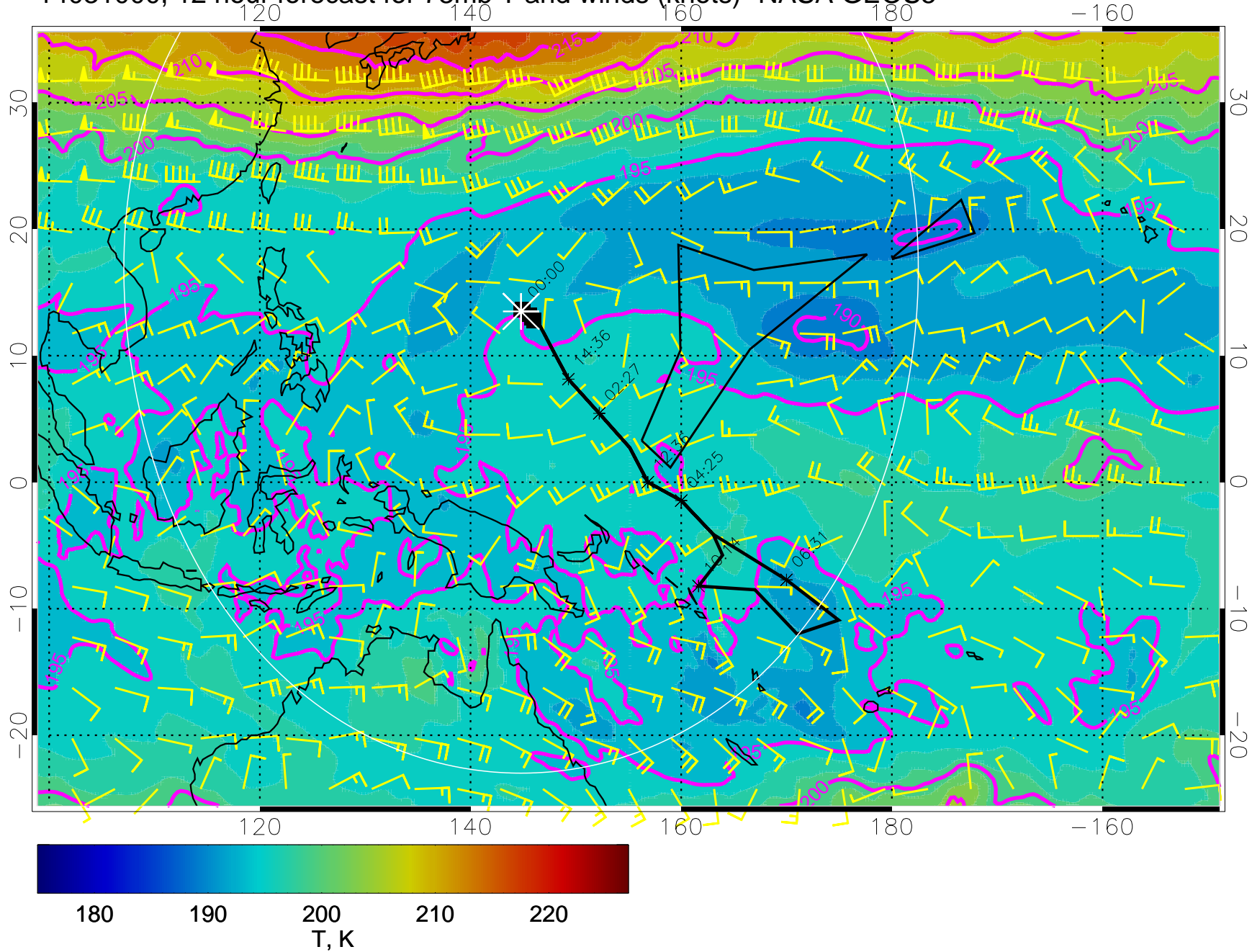


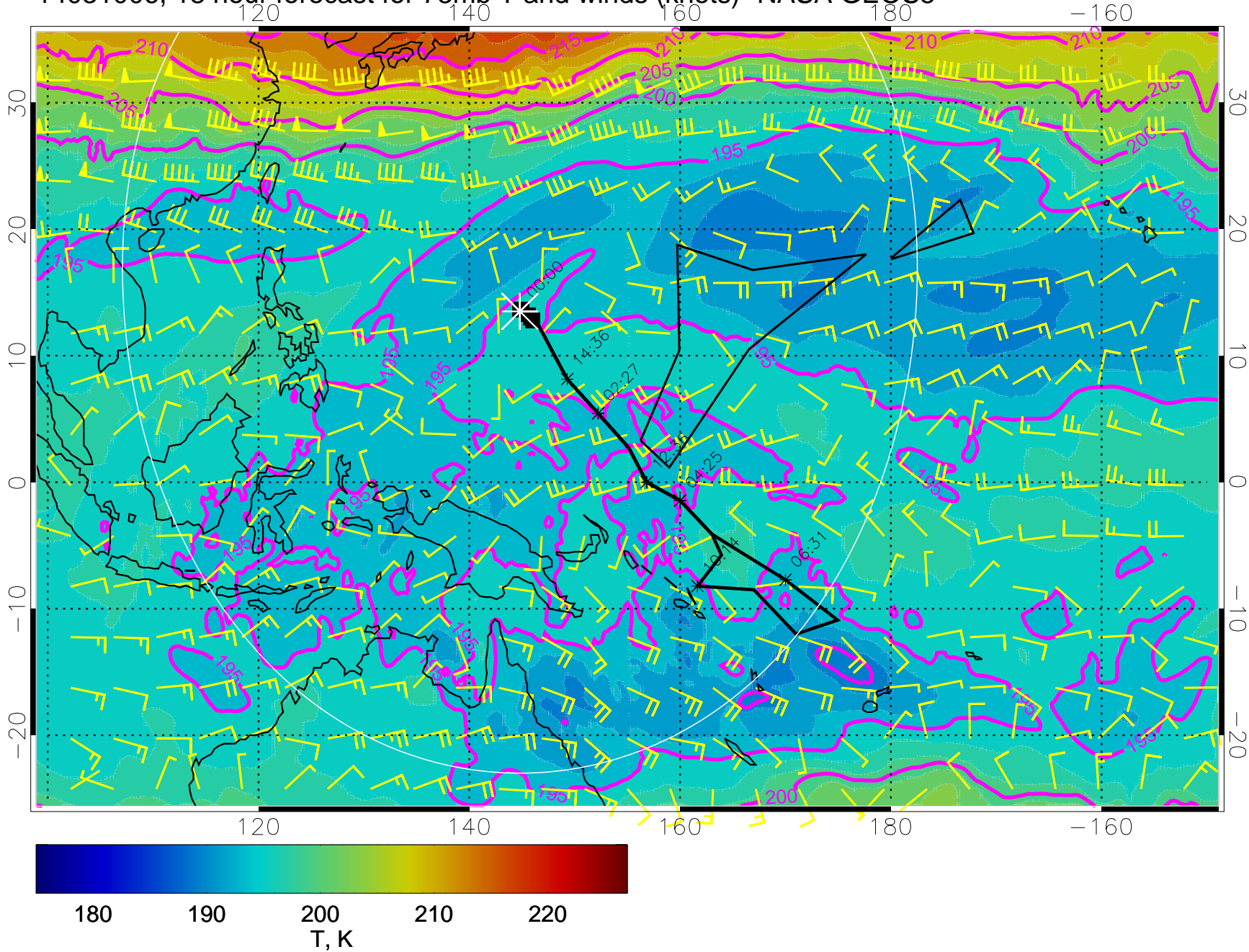
14030918, 6 hour forecast for 73mb T and winds (knots)- NASA GEOS5



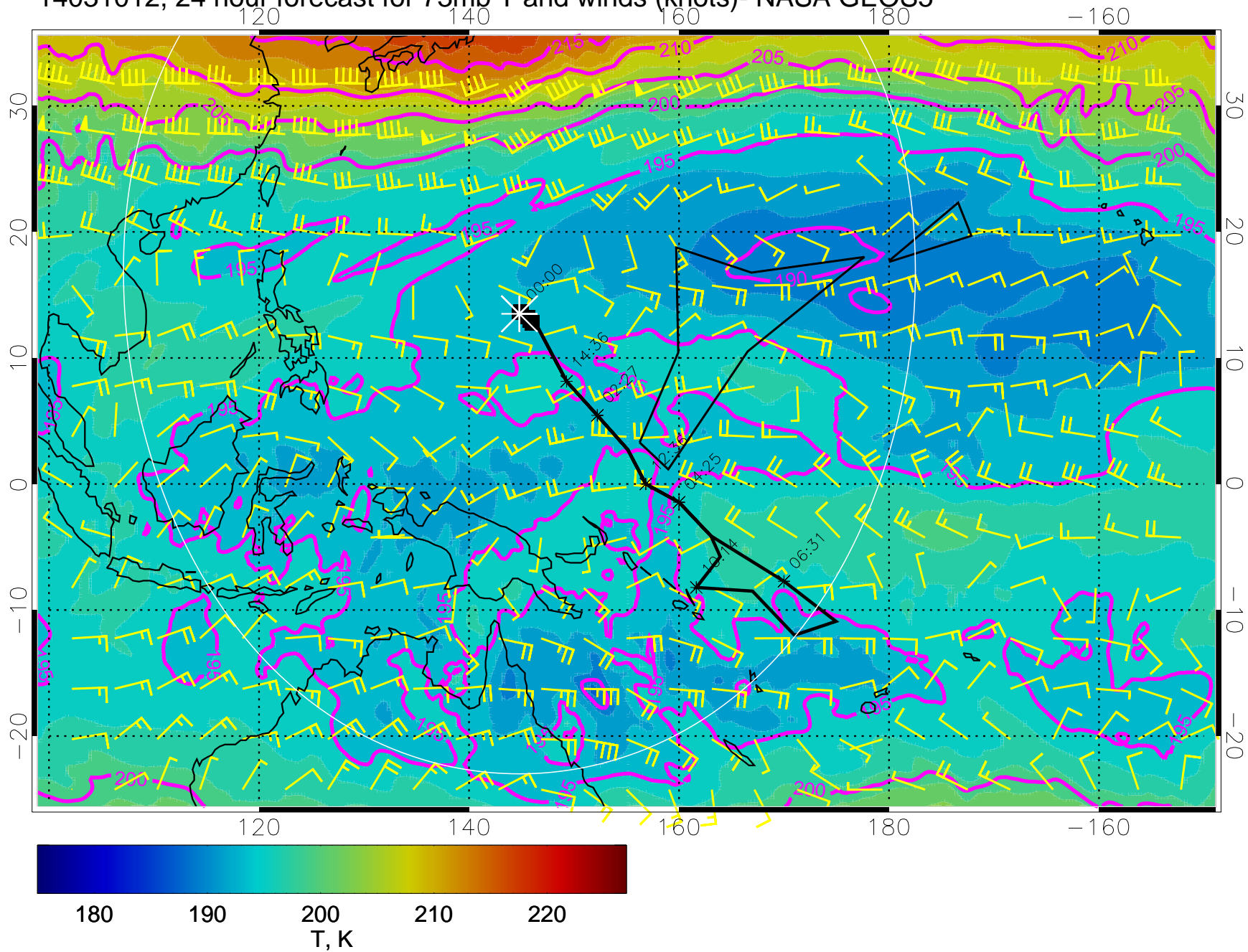
14031000, 12 hour forecast for 73mb T and winds (knots)- NASA GEOS5



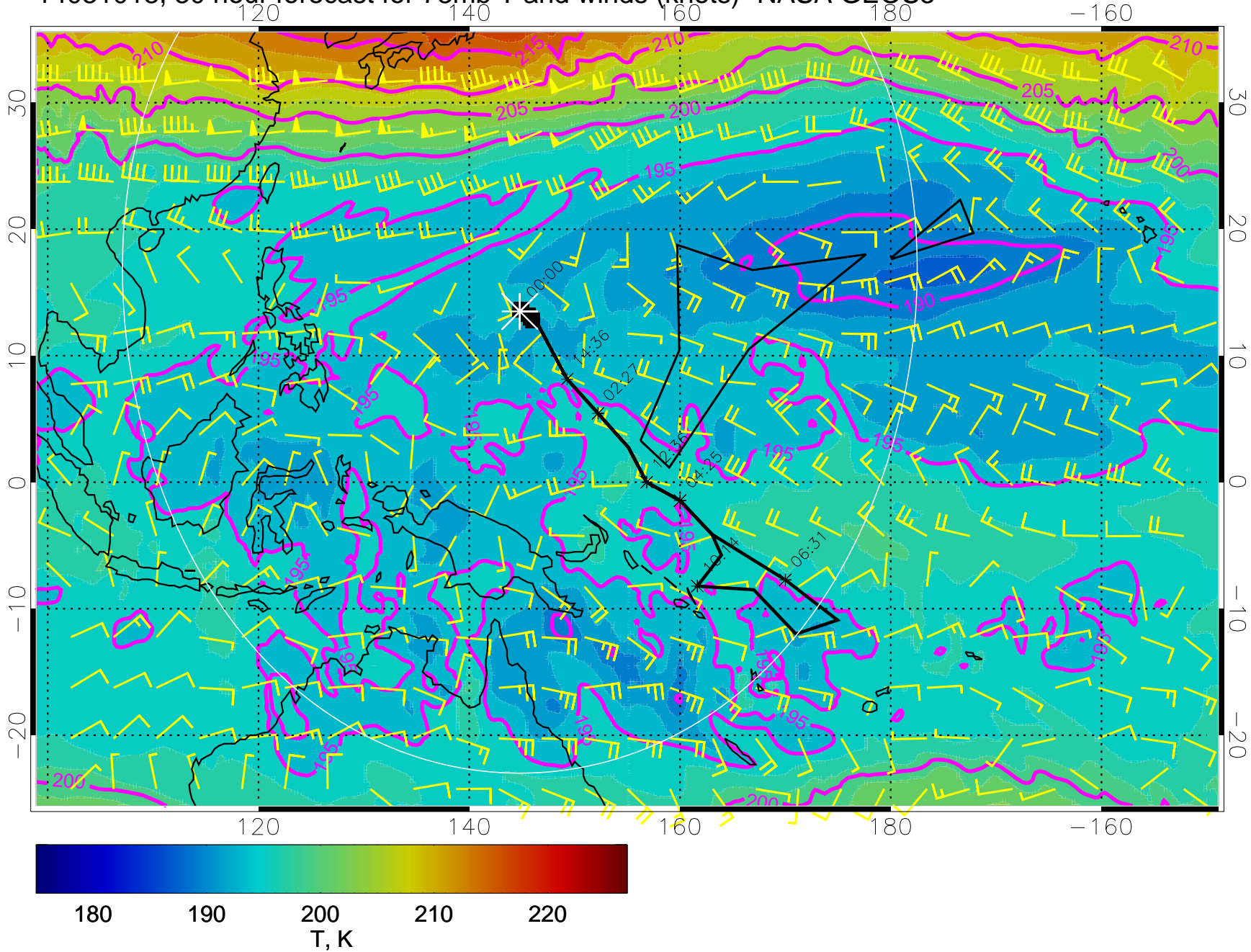
14031006, 18 hour forecast for 73mb T and winds (knots)- NASA GEOS5



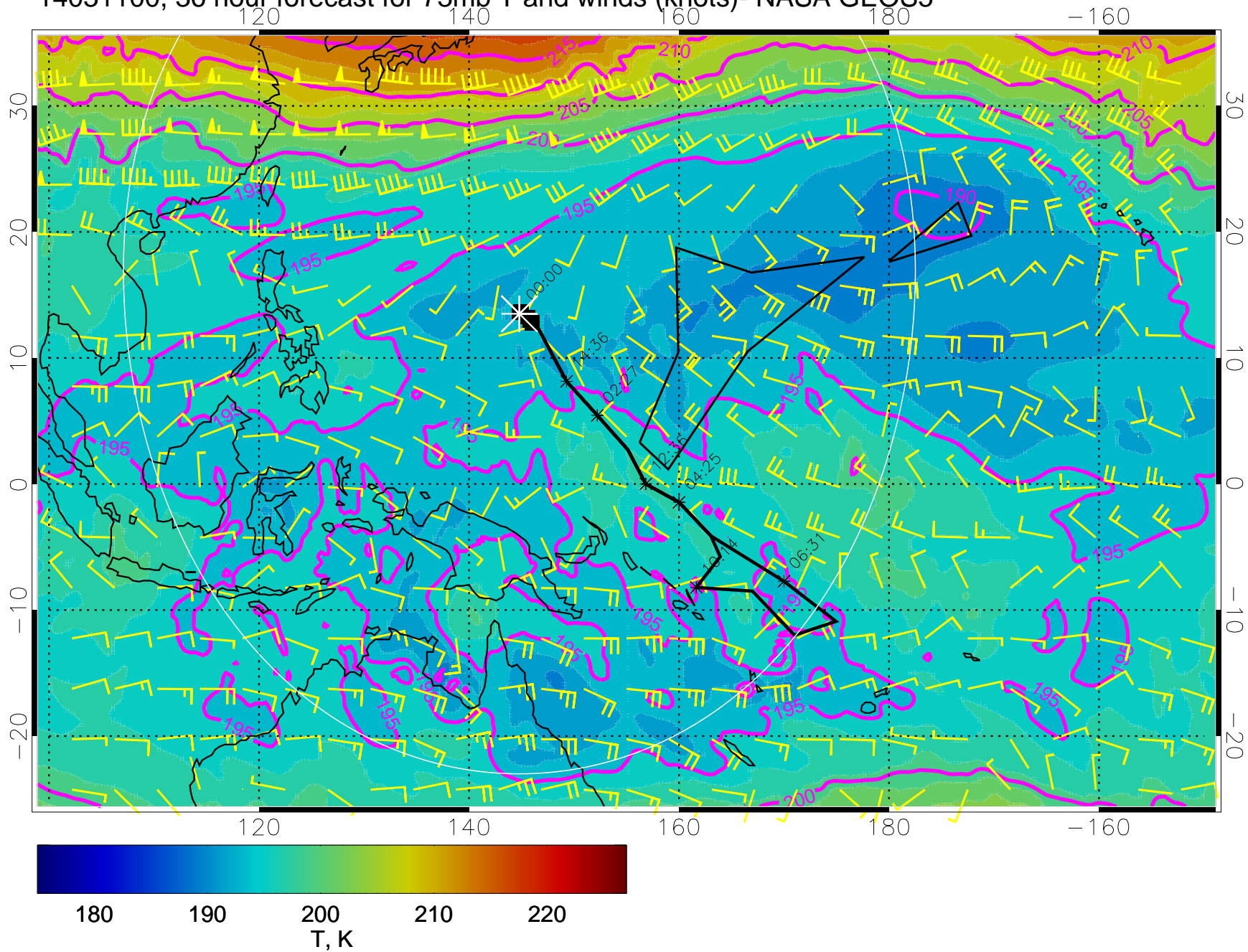
14031012, 24 hour forecast for 73mb T and winds (knots)- NASA GEOS5



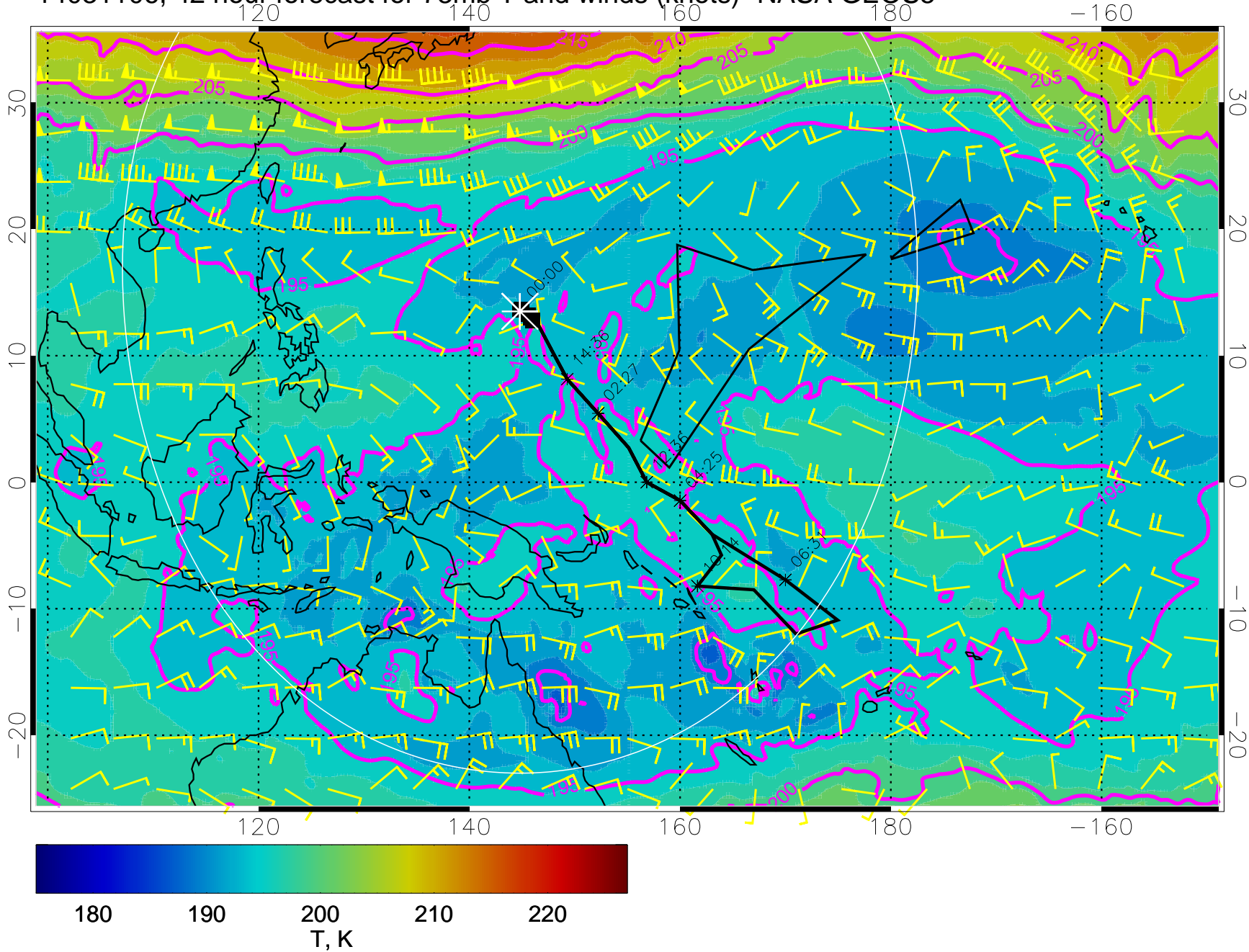
14031018, 30 hour forecast for 73mb T and winds (knots)- NASA GEOS5



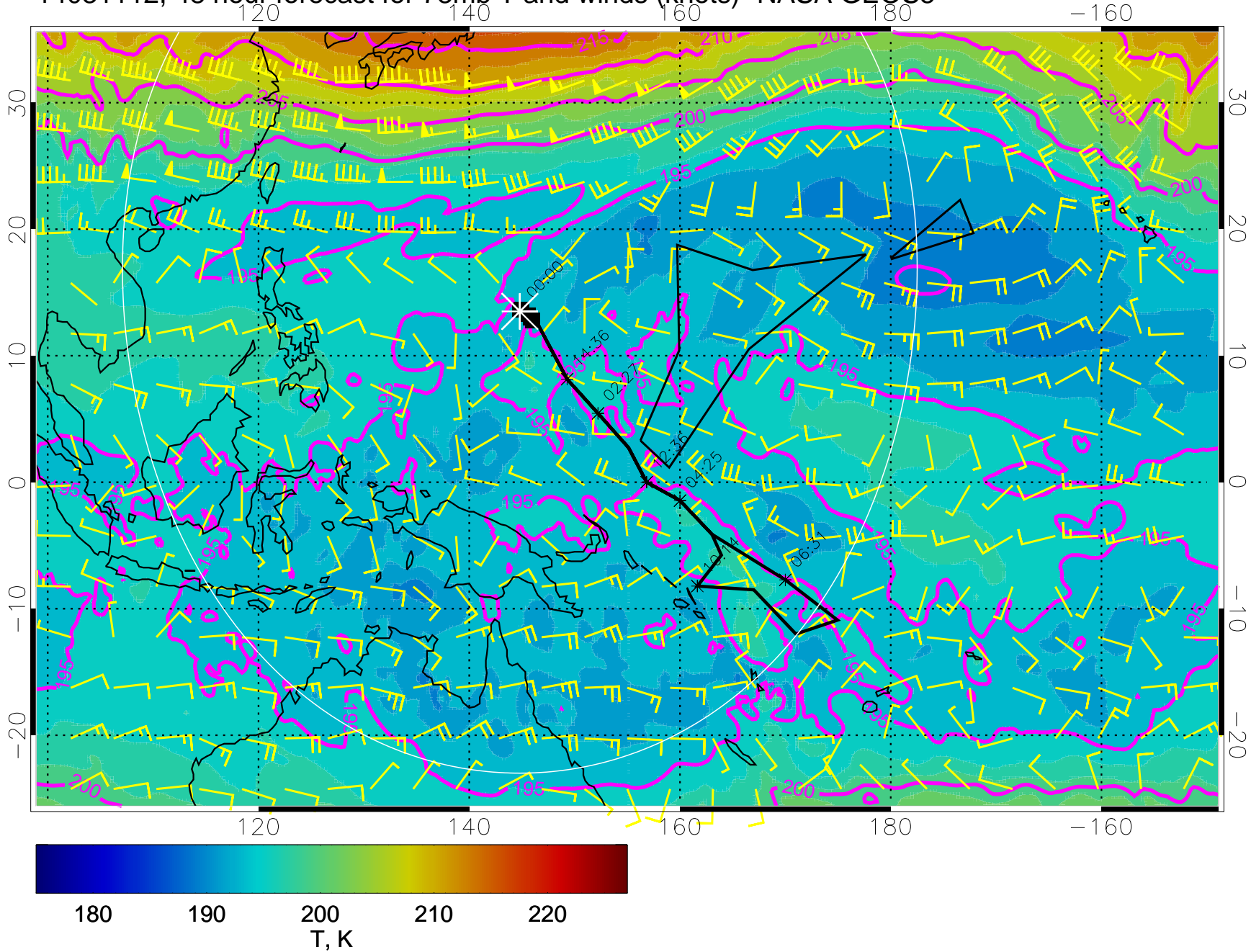
14031100, 36 hour forecast for 73mb T and winds (knots)- NASA GEOS5



14031106, 42 hour forecast for 73mb T and winds (knots)- NASA GEOS5

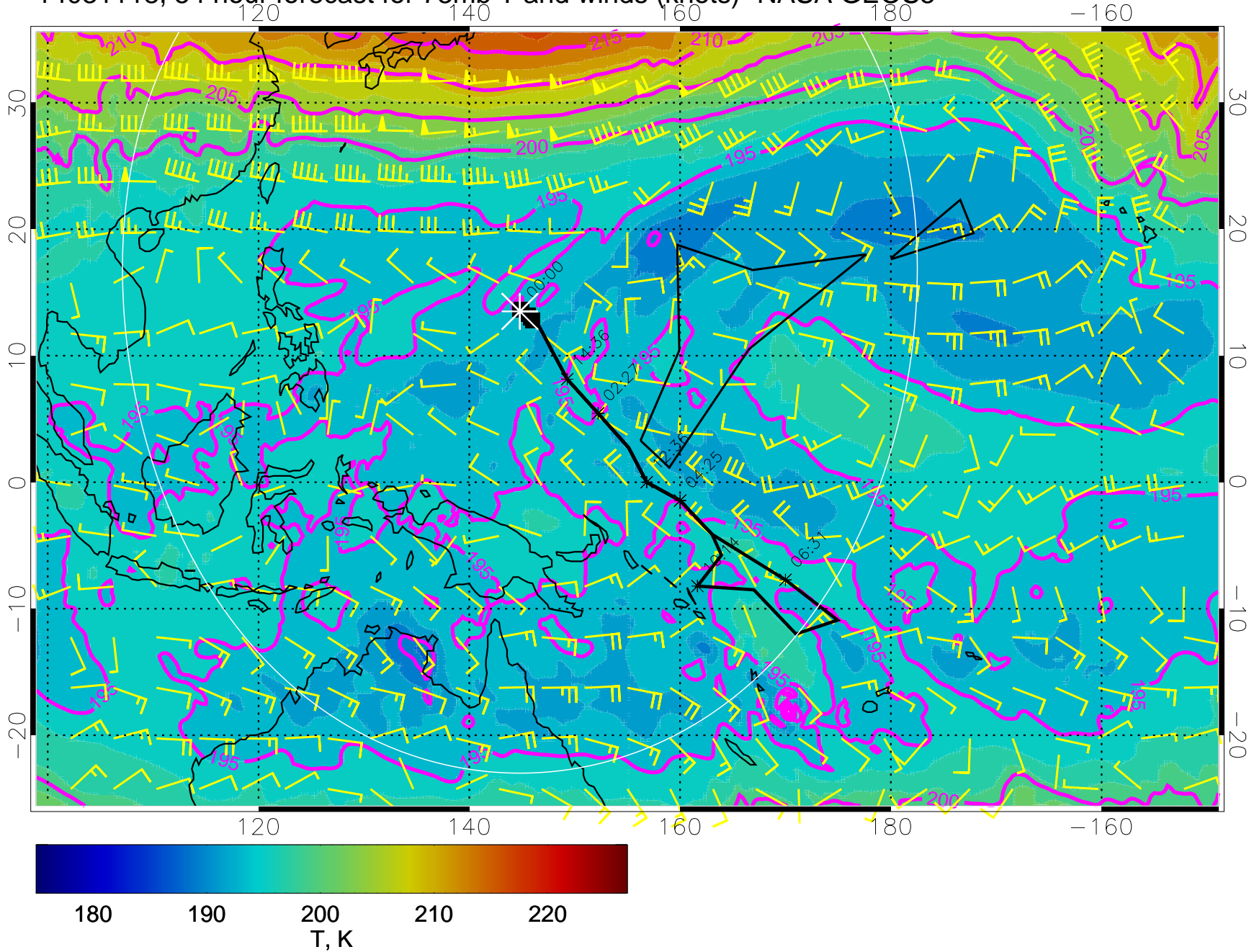


14031112, 48 hour forecast for 73mb T and winds (knots)- NASA GEOS5

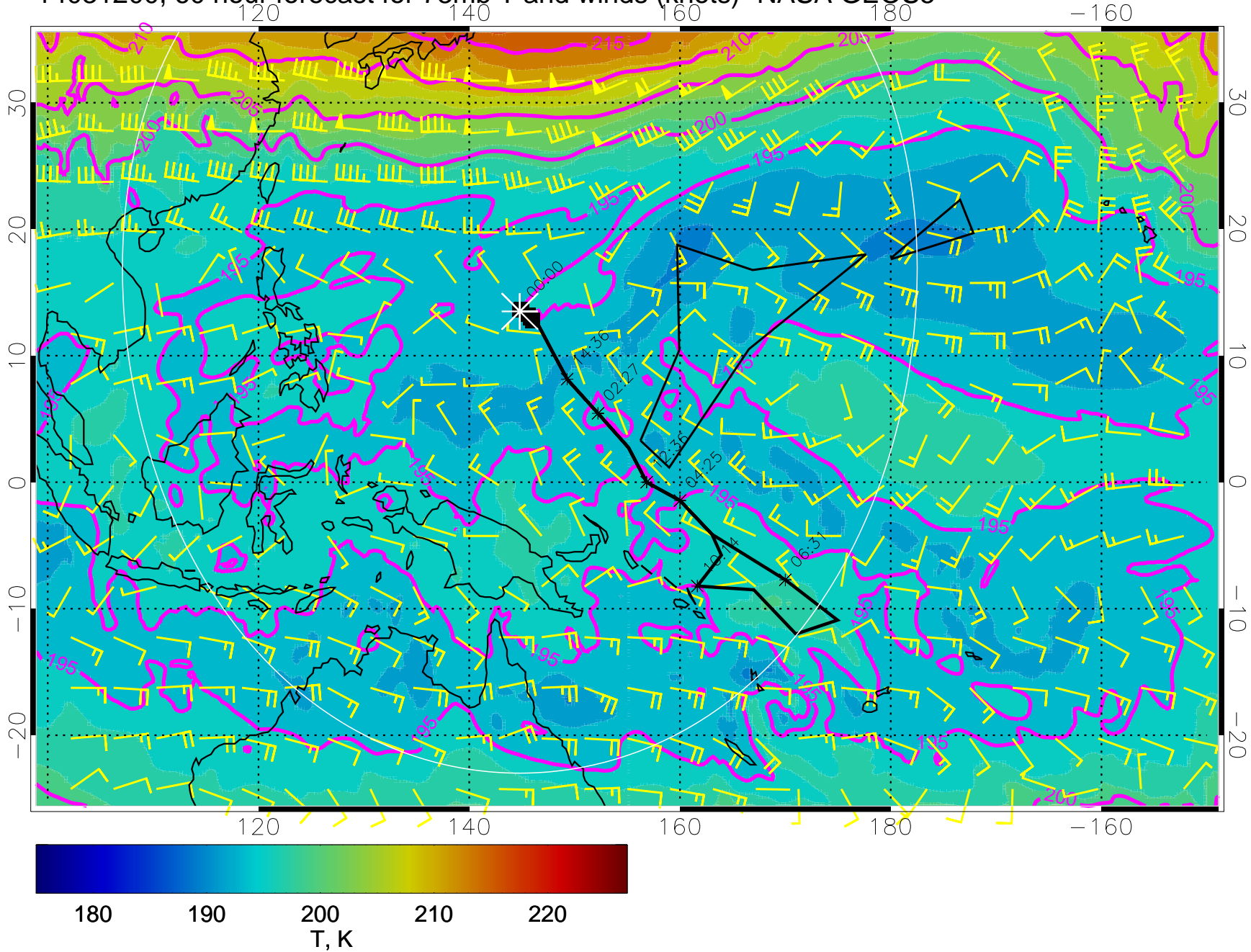




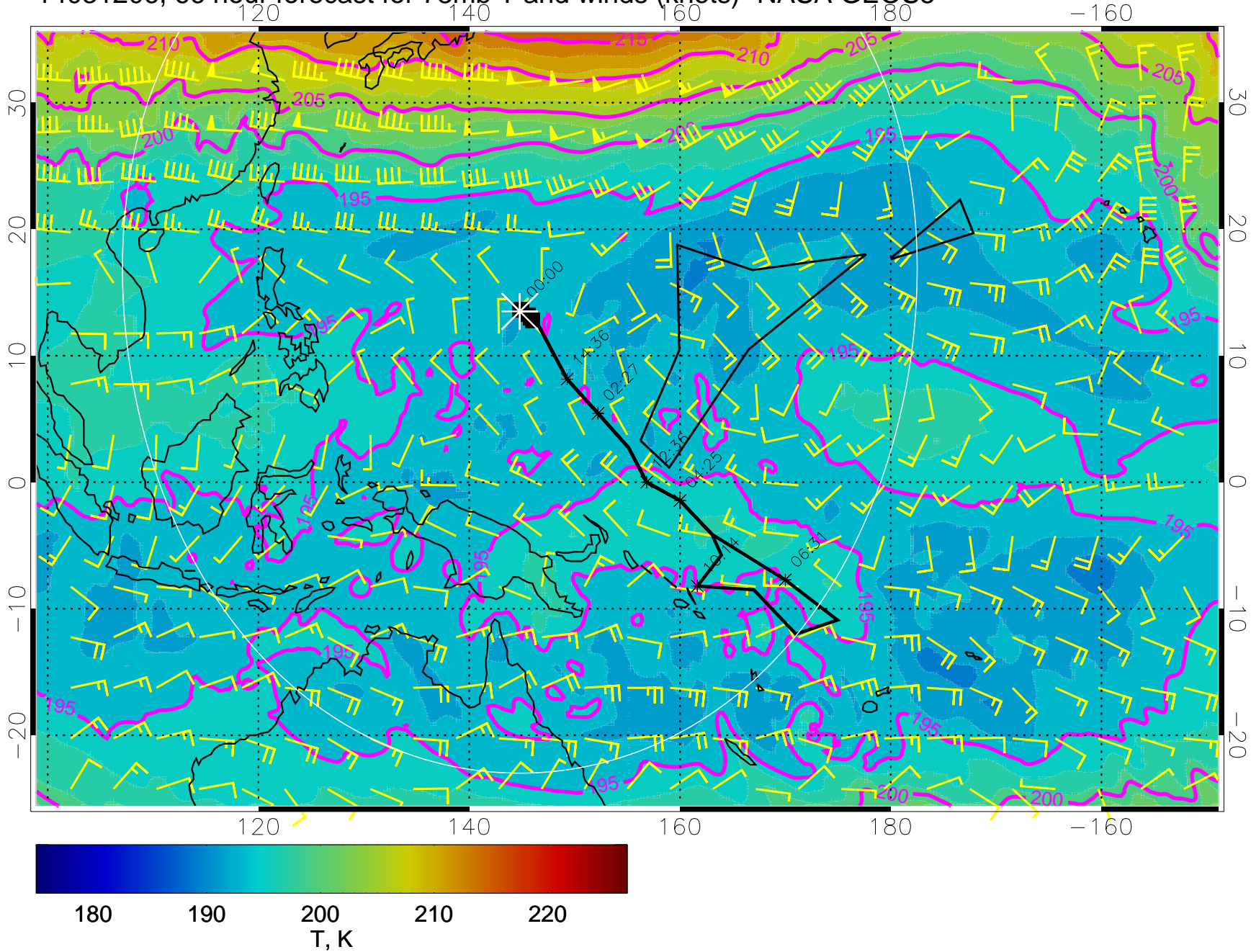
14031118, 54 hour forecast for 73mb T and winds (knots)- NASA GEOS5



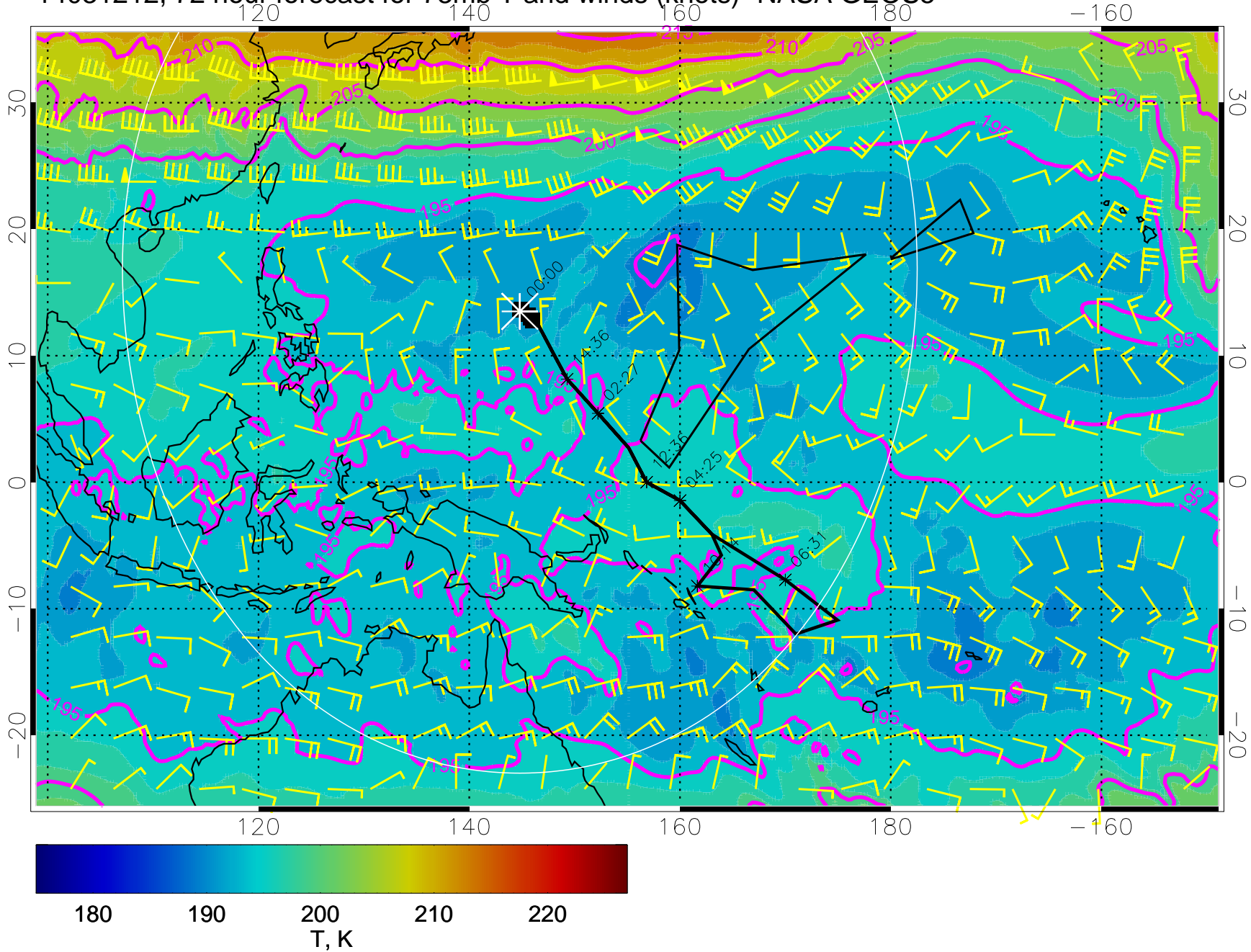
14031200, 60 hour forecast for 73mb T and winds (knots)- NASA GEOS5



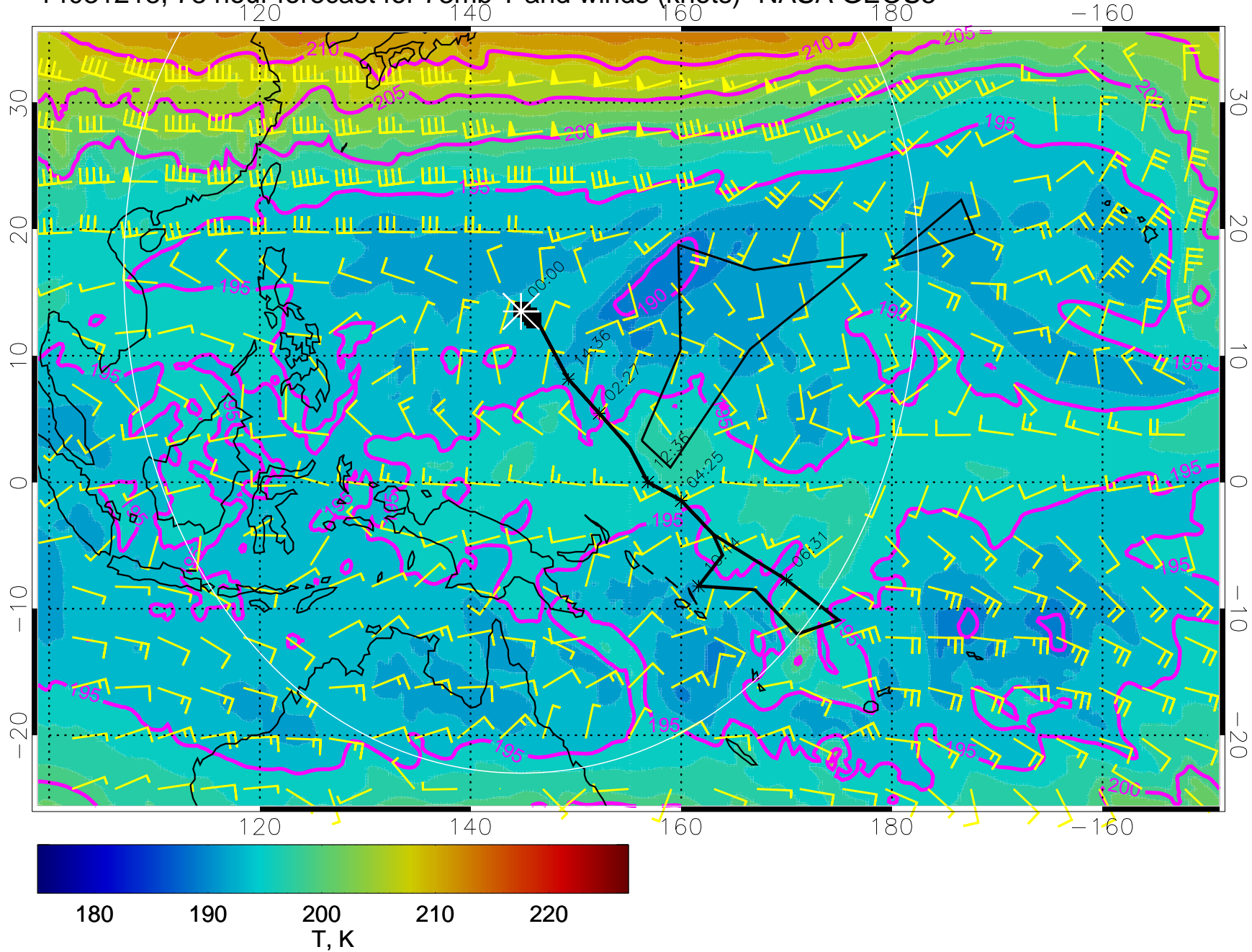
14031206, 66 hour forecast for 73mb T and winds (knots)- NASA GEOS5



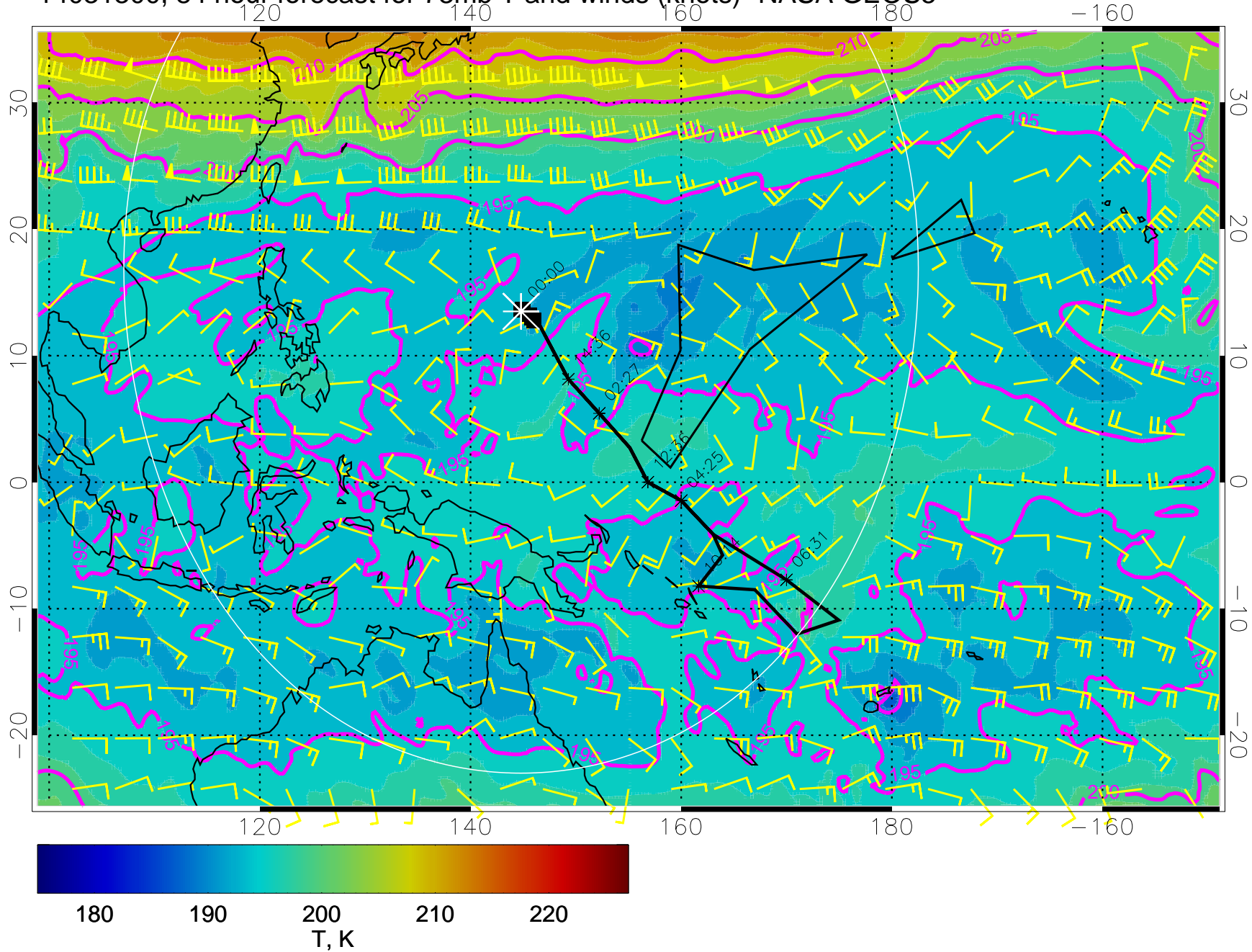
14031212, 72 hour forecast for 73mb T and winds (knots)- NASA GEOS5



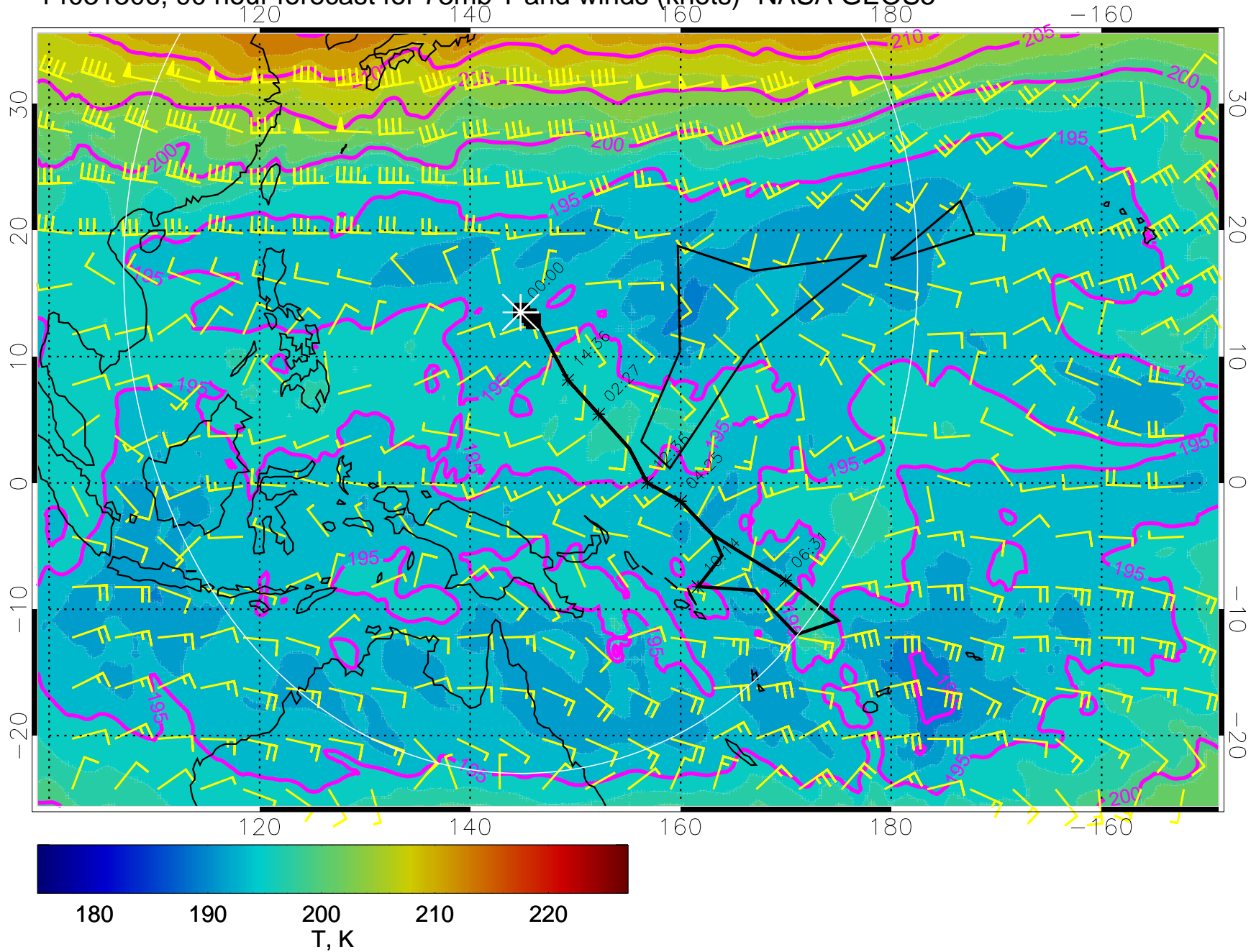
14031218, 78 hour forecast for 73mb T and winds (knots)- NASA GEOS5



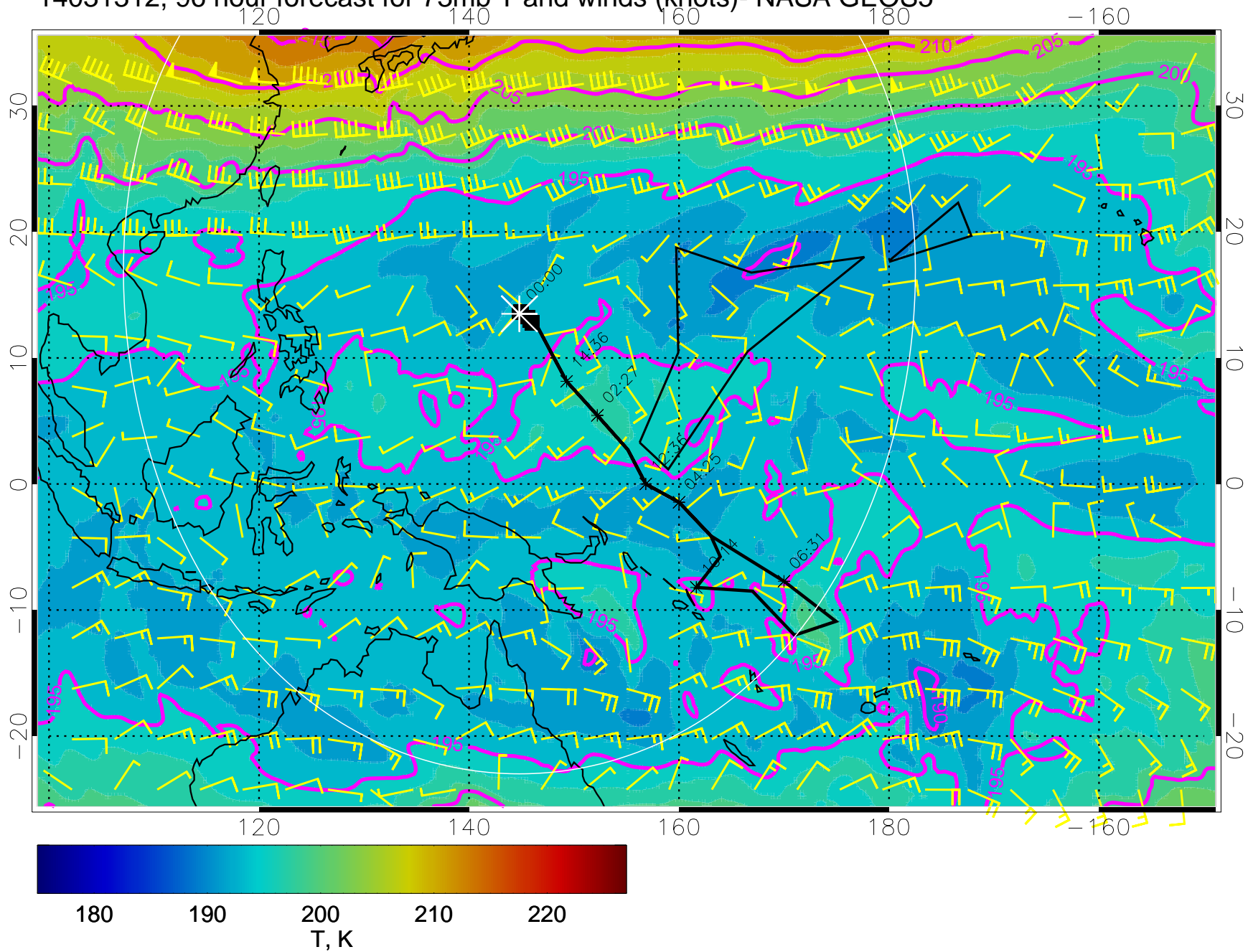
14031300, 84 hour forecast for 73mb T and winds (knots)- NASA GEOS5



14031306, 90 hour forecast for 73mb T and winds (knots)- NASA GEOS5

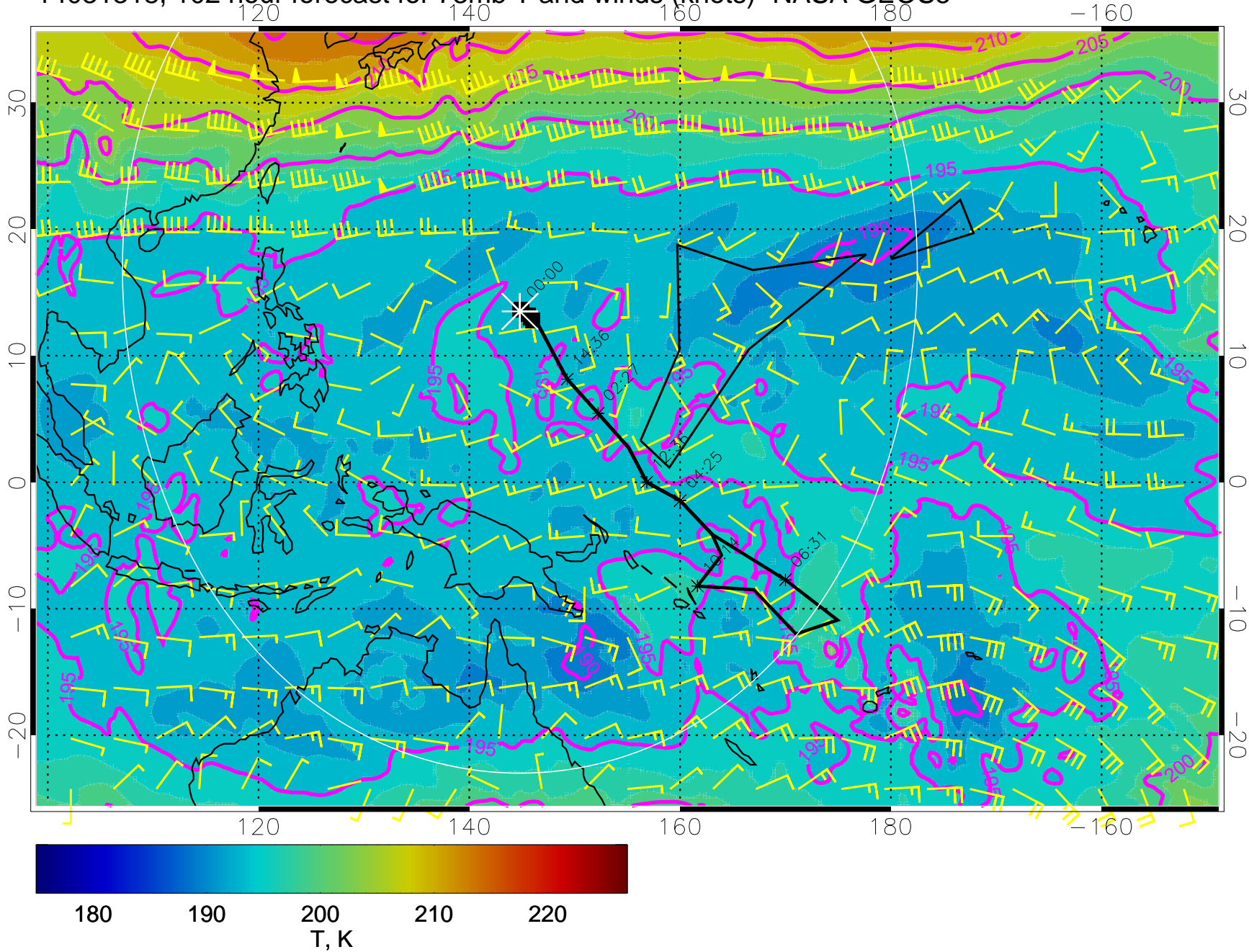


14031312, 96 hour forecast for 73mb T and winds (knots)- NASA GEOS5

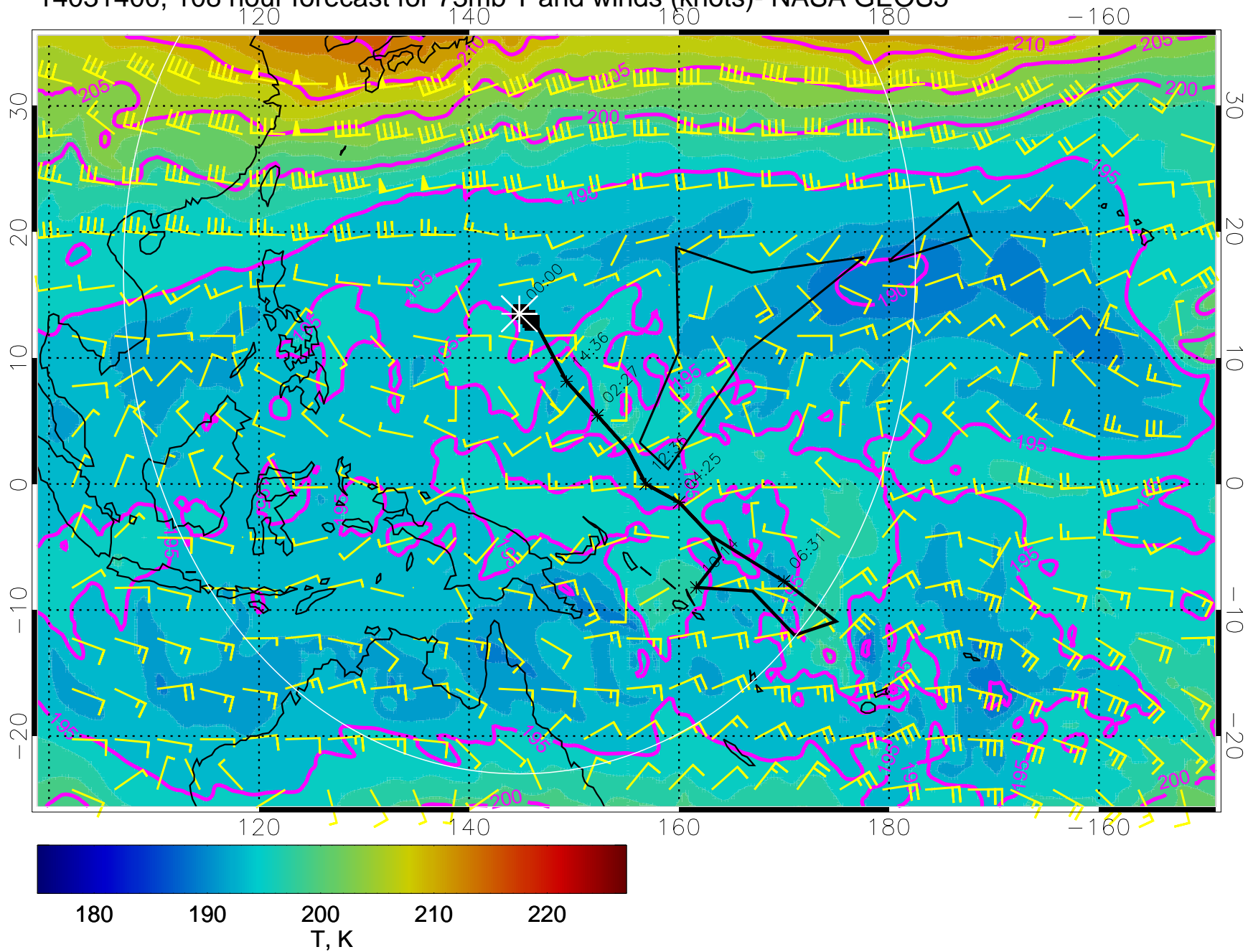




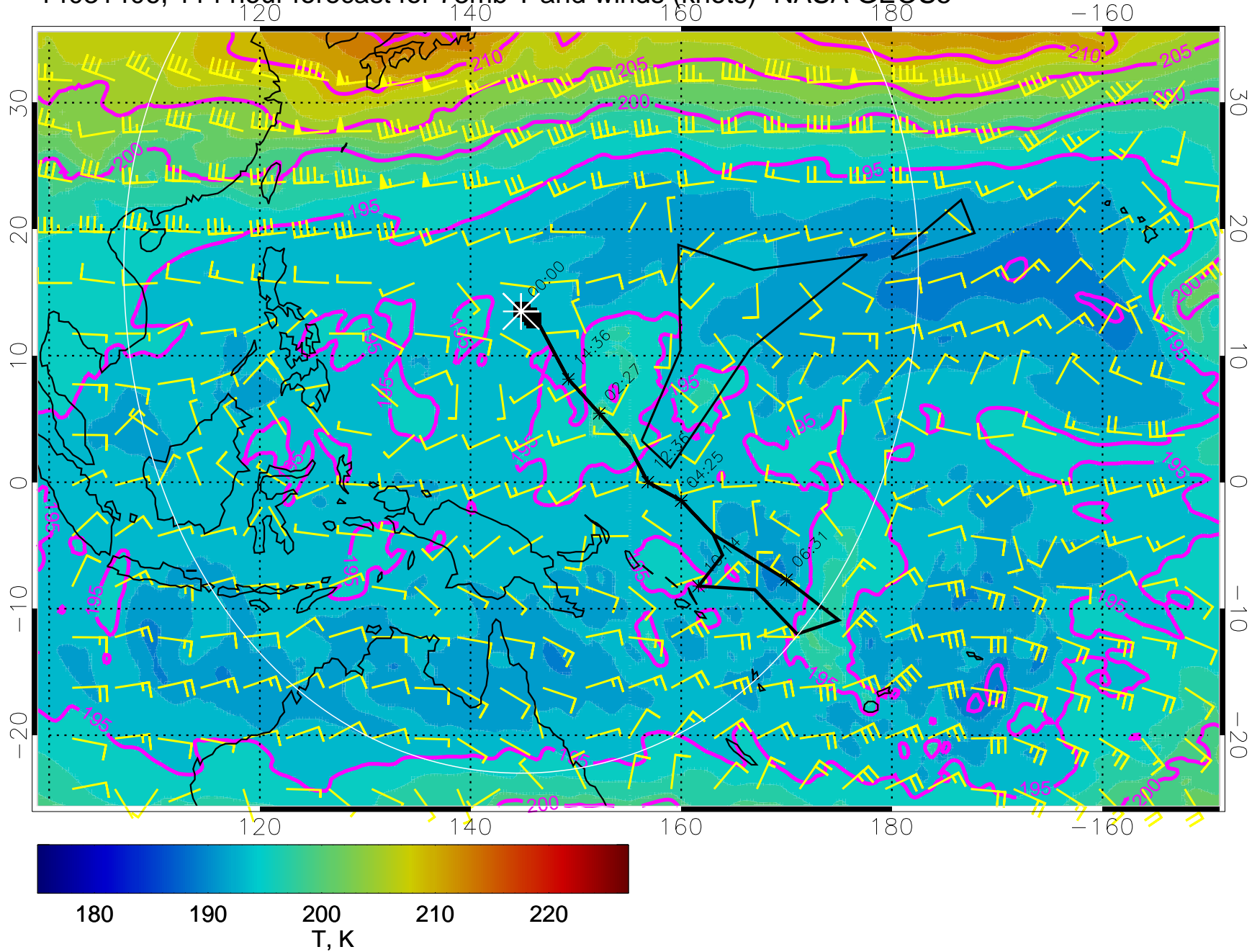
14031318, 102 hour forecast for 73mb T and winds (knots)- NASA GEOS5



14031400, 108 hour forecast for 73mb T and winds (knots)- NASA GEOS5



14031406, 114 hour forecast for 73mb T and winds (knots)- NASA GEOS5



14031412, 120 hour forecast for 73mb T and winds (knots)- NASA GEOS5

