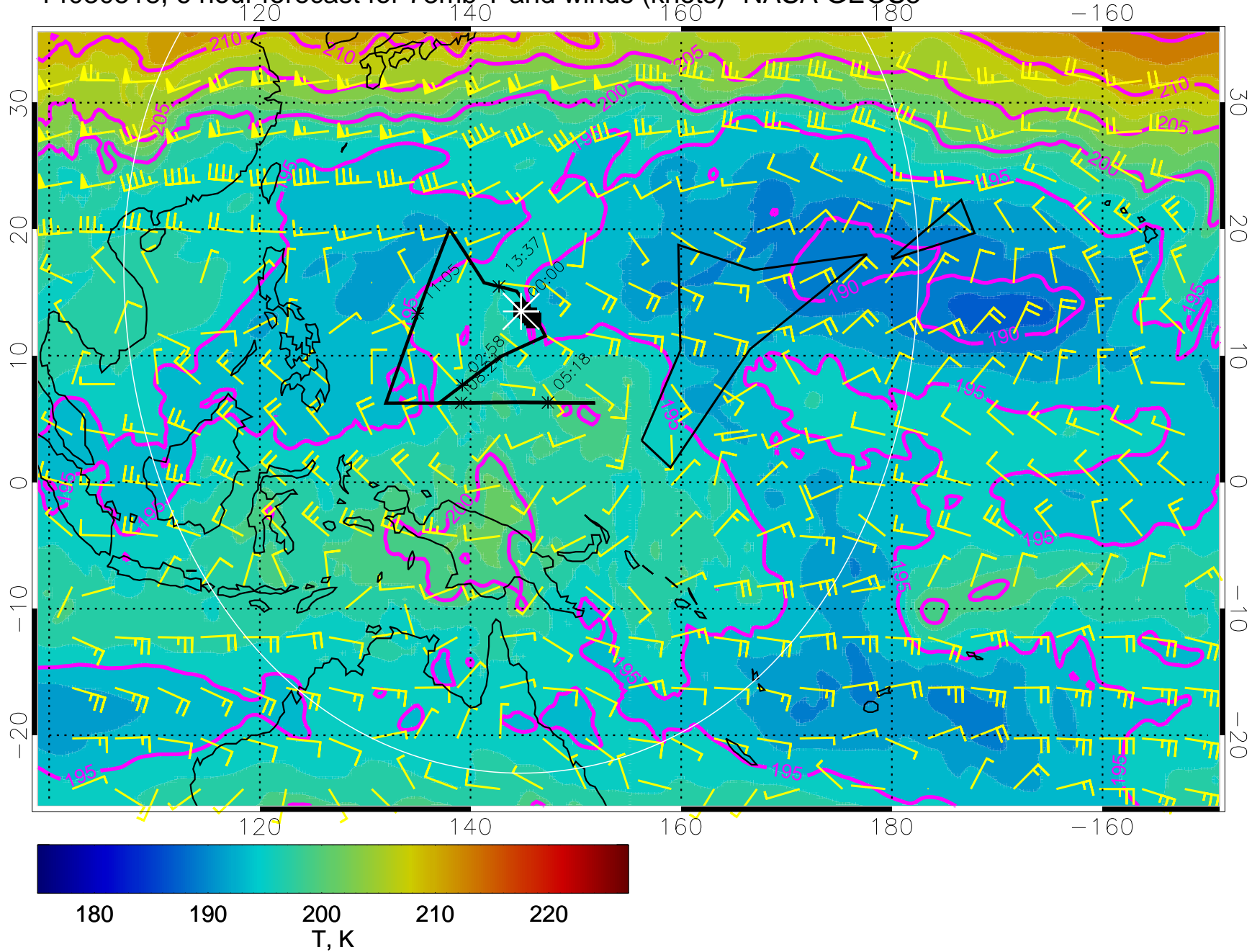
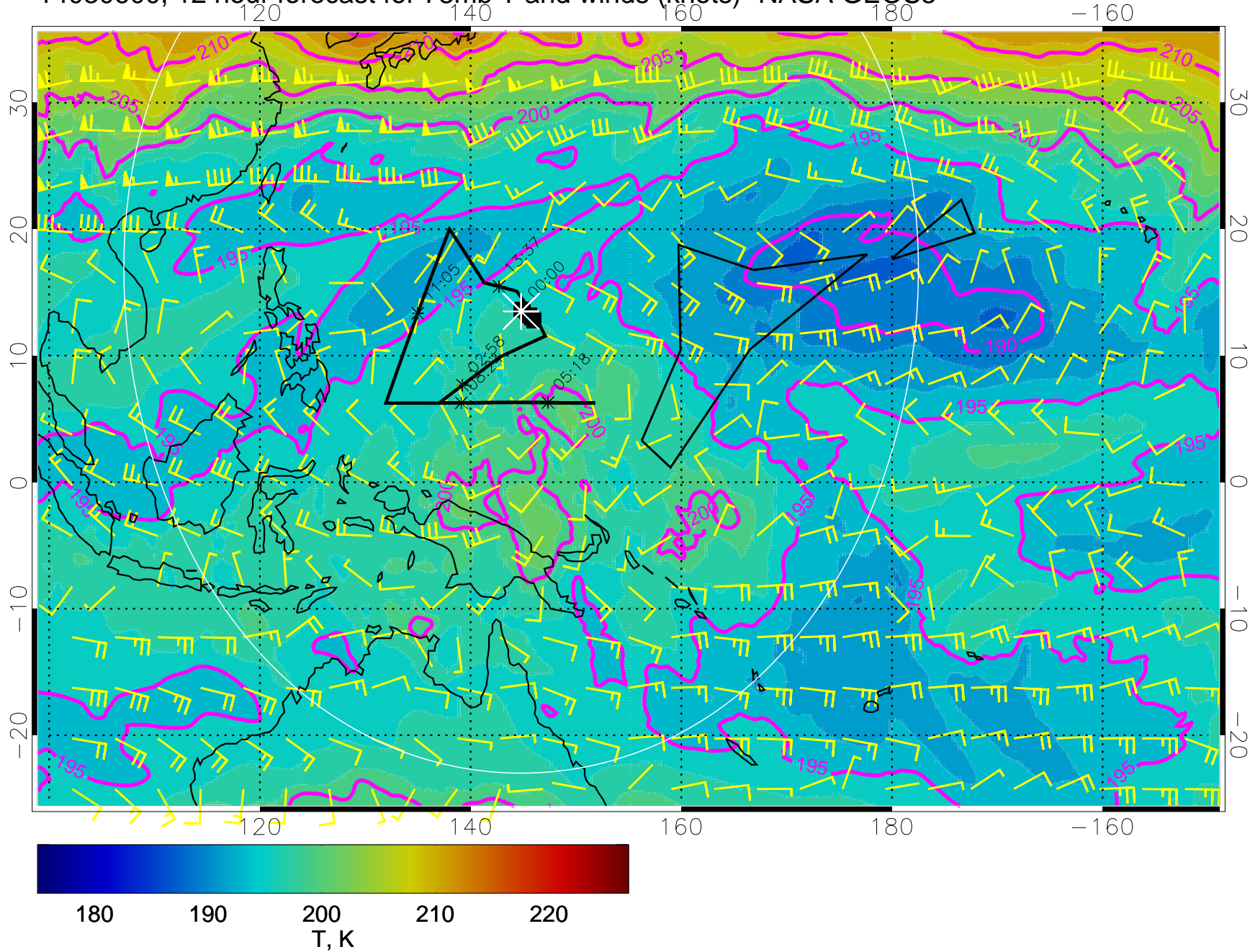


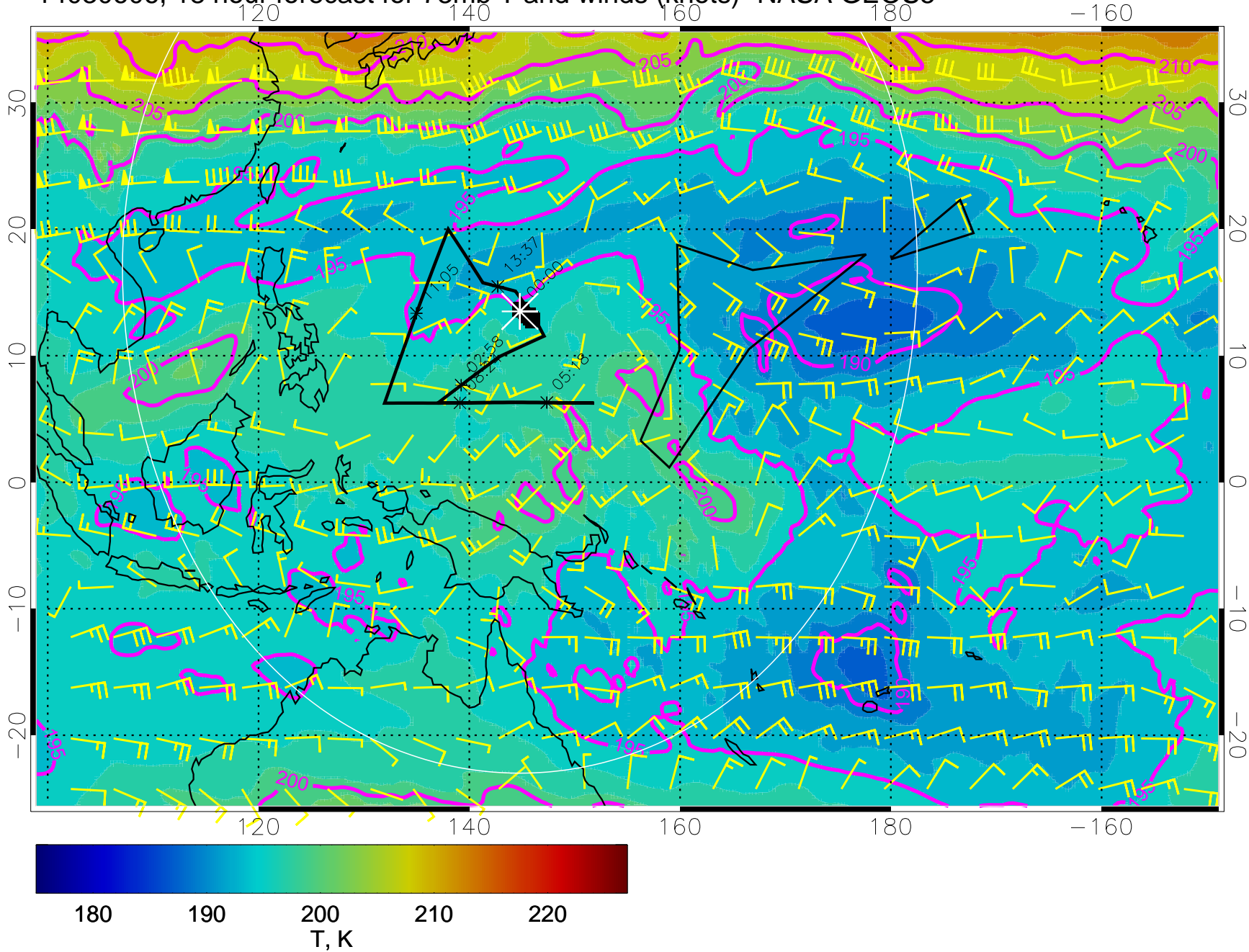
14030518, 6 hour forecast for 73mb T and winds (knots)- NASA GEOS5



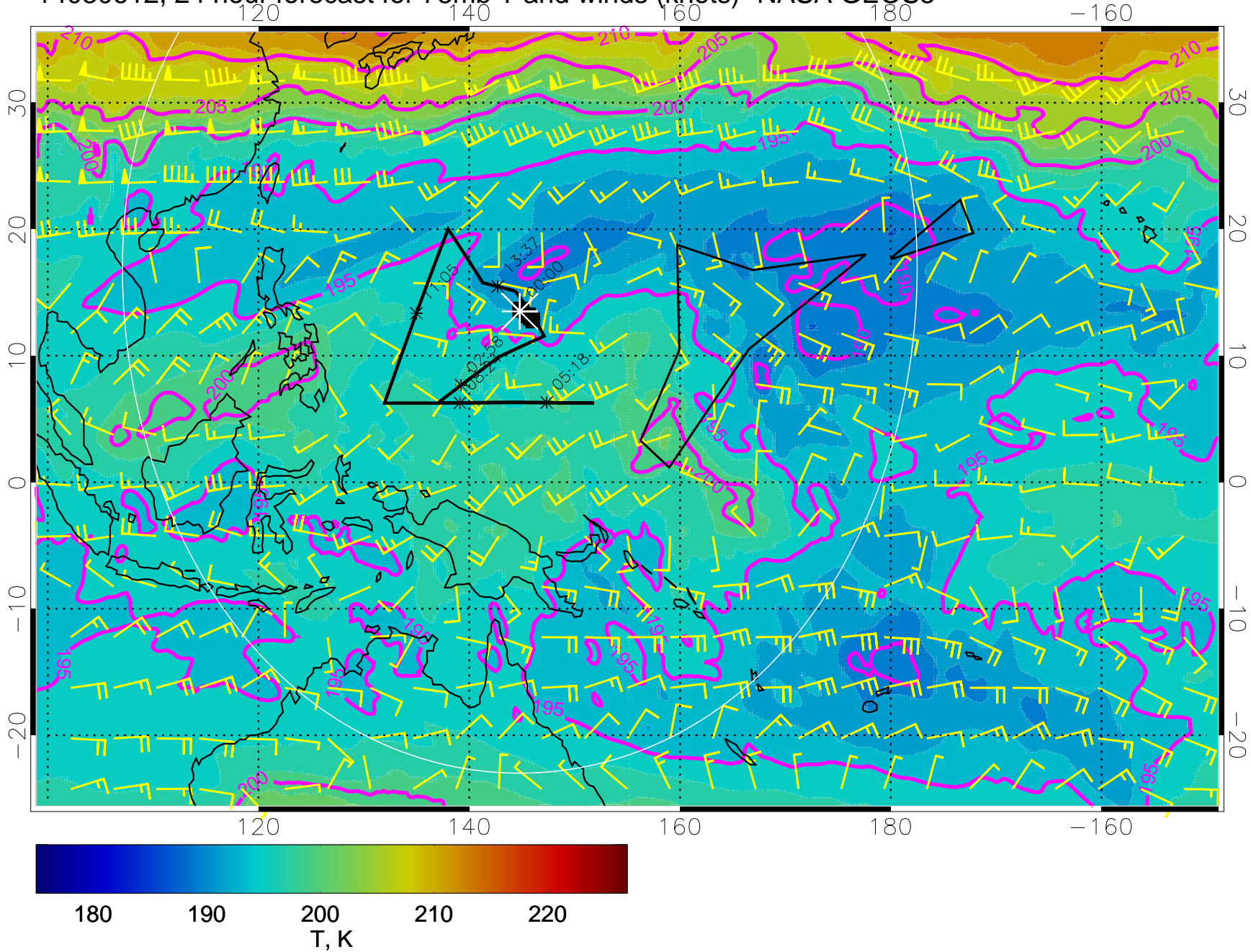
14030600, 12 hour forecast for 73mb T and winds (knots)- NASA GEOS5



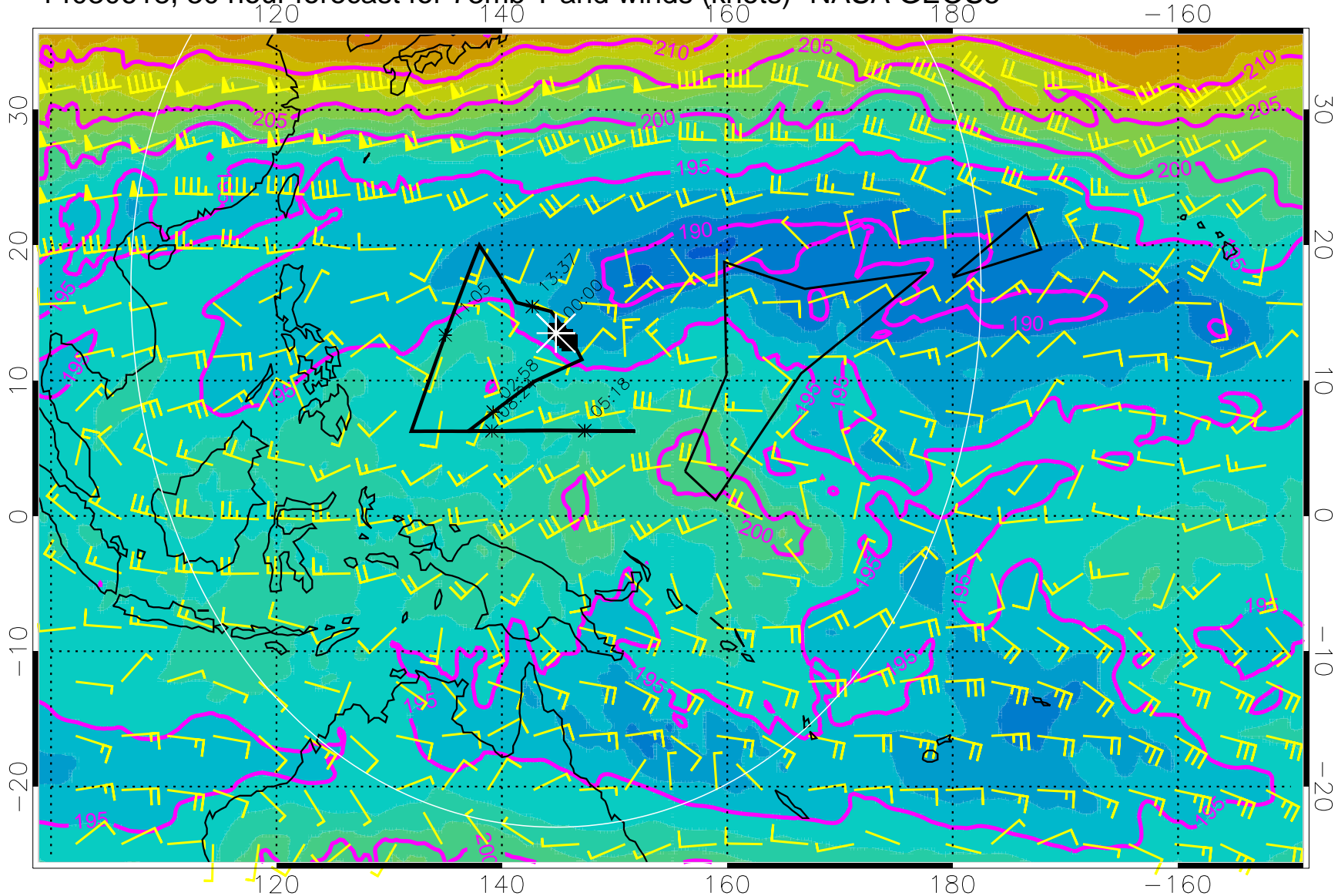
14030606, 18 hour forecast for 73mb T and winds (knots)- NASA GEOS5



14030612, 24 hour forecast for 73mb T and winds (knots)- NASA GEOS5

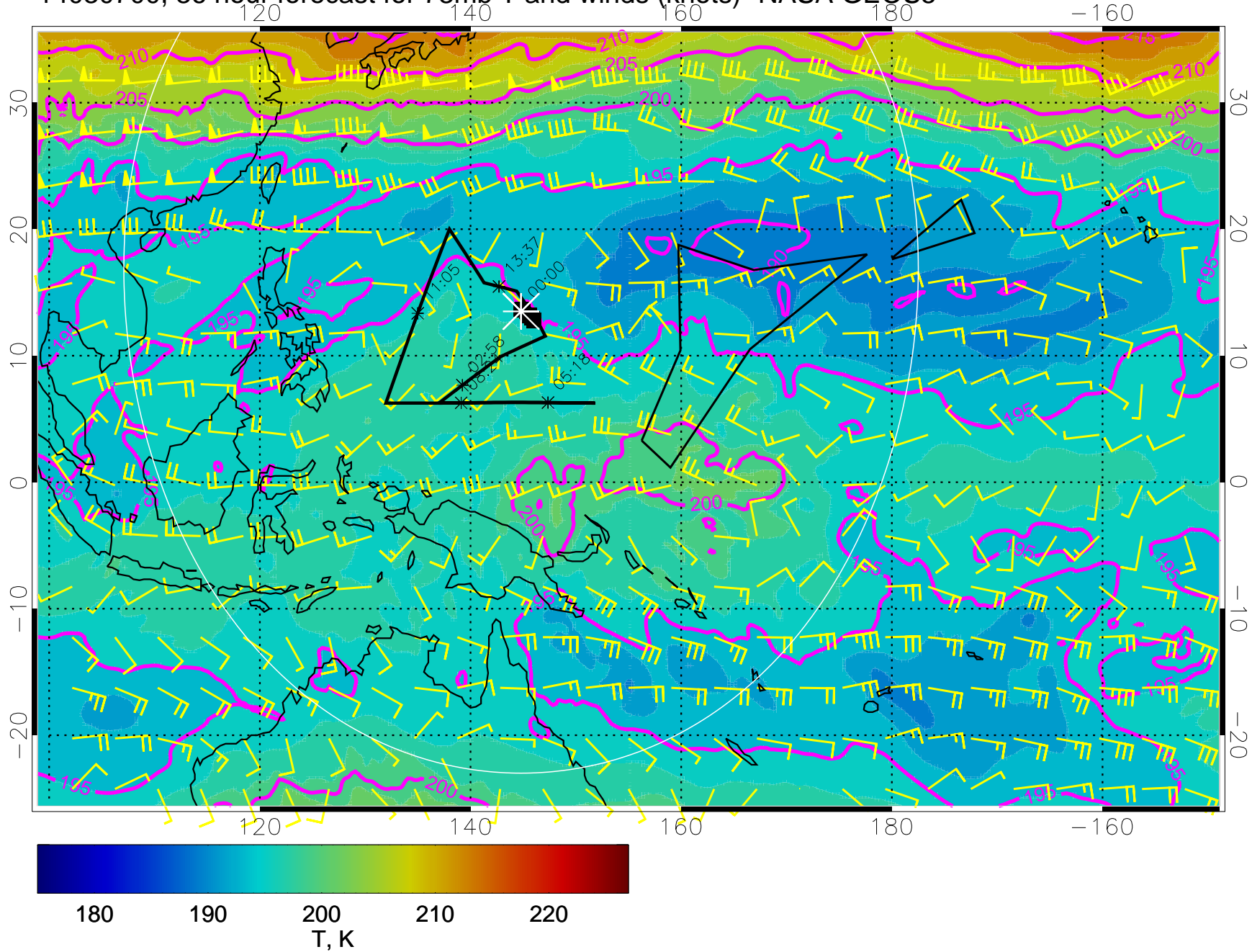


14030618, 30 hour forecast for 73mb T and winds (knots)- NASA GEOS5

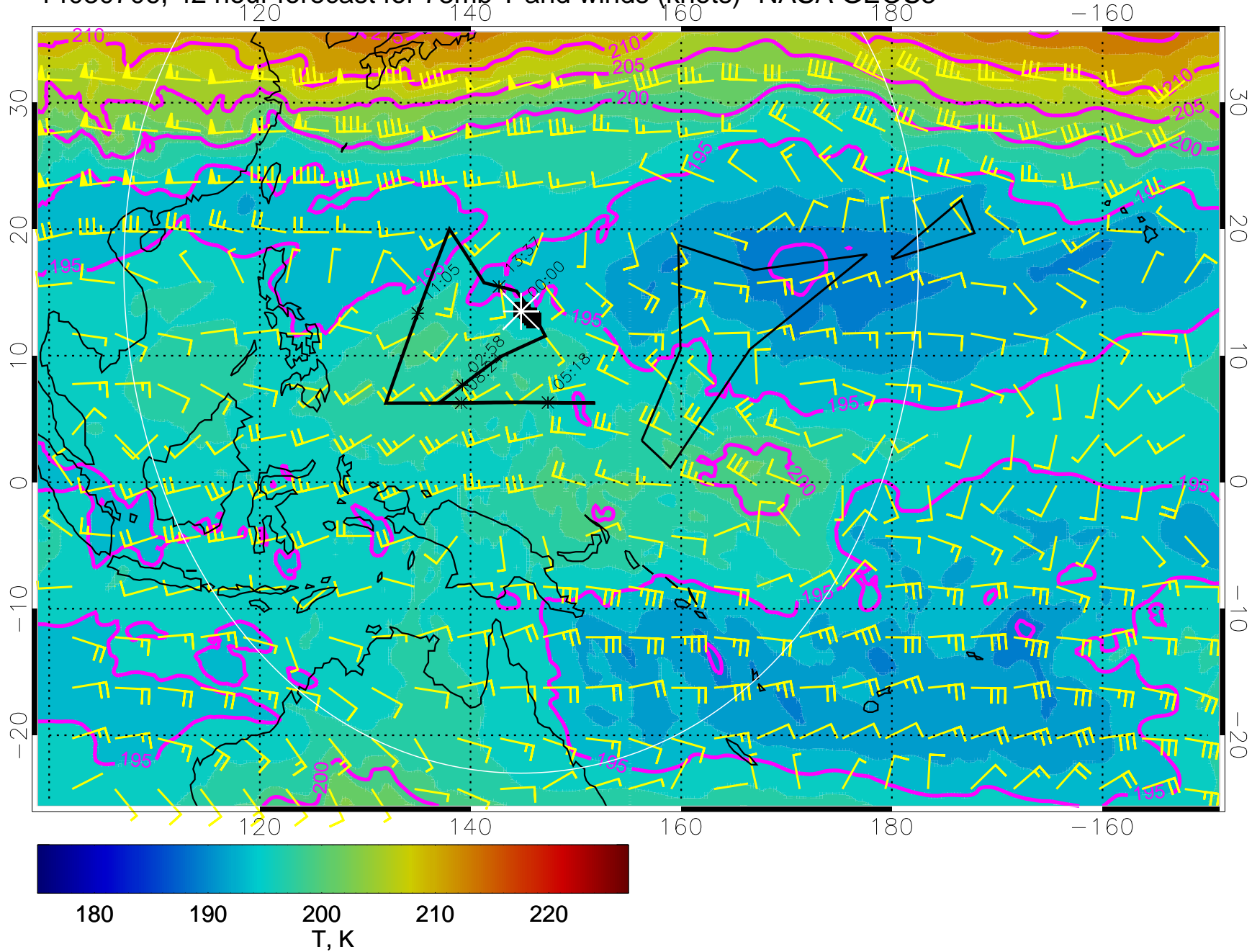


180 190 200 210 220
T, K

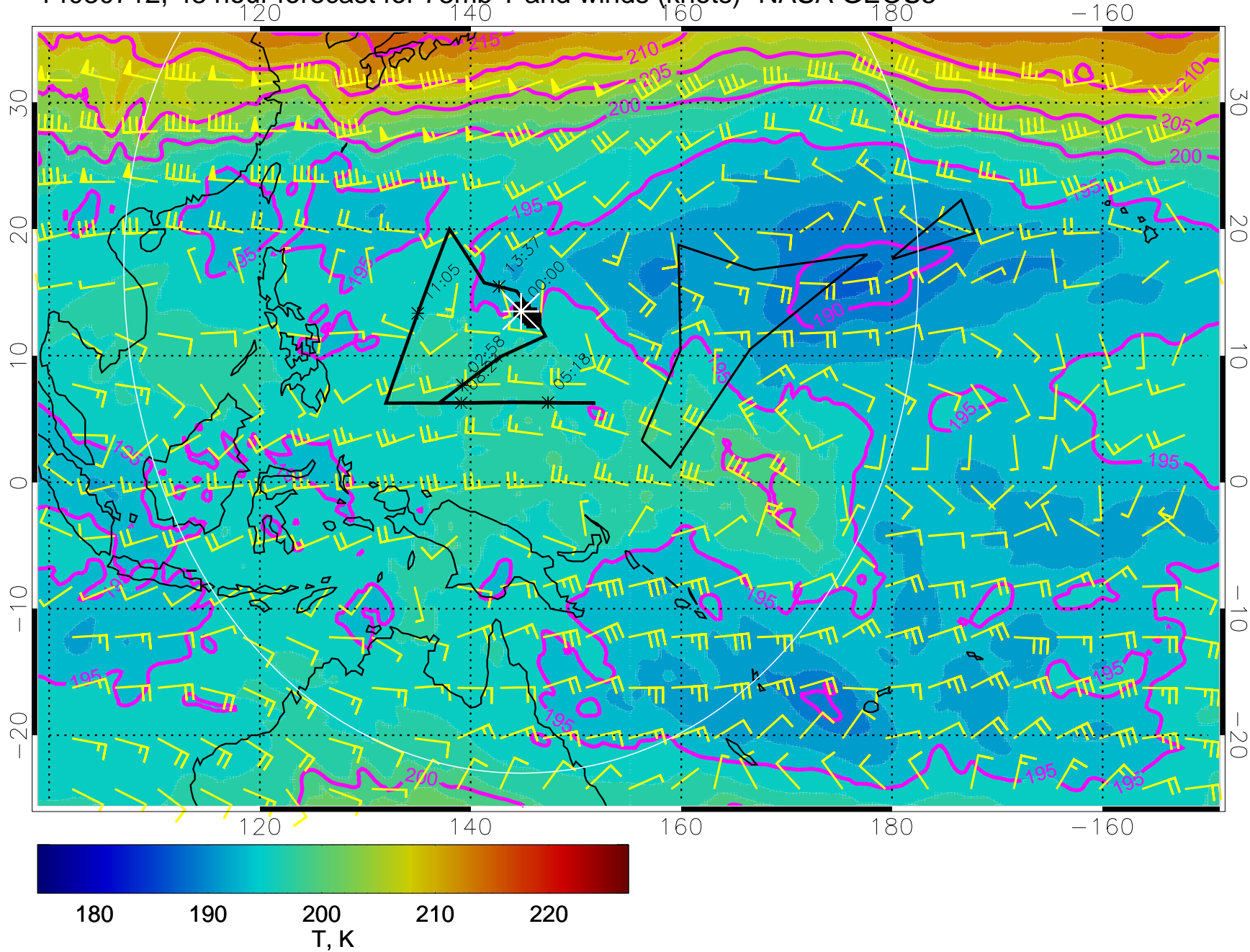
14030700, 36 hour forecast for 73mb T and winds (knots)- NASA GEOS5



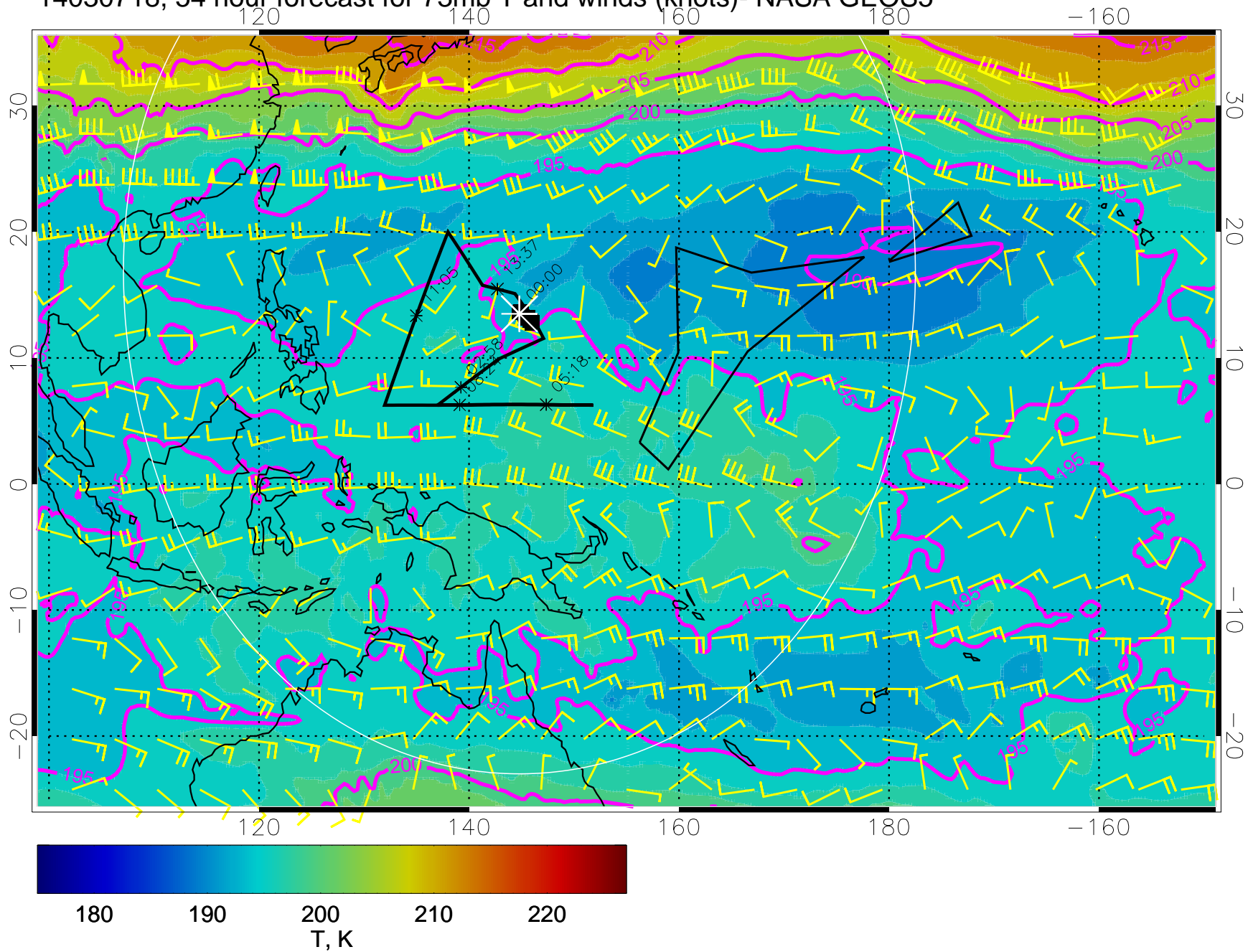
14030706, 42 hour forecast for 73mb T and winds (knots)- NASA GEOS5



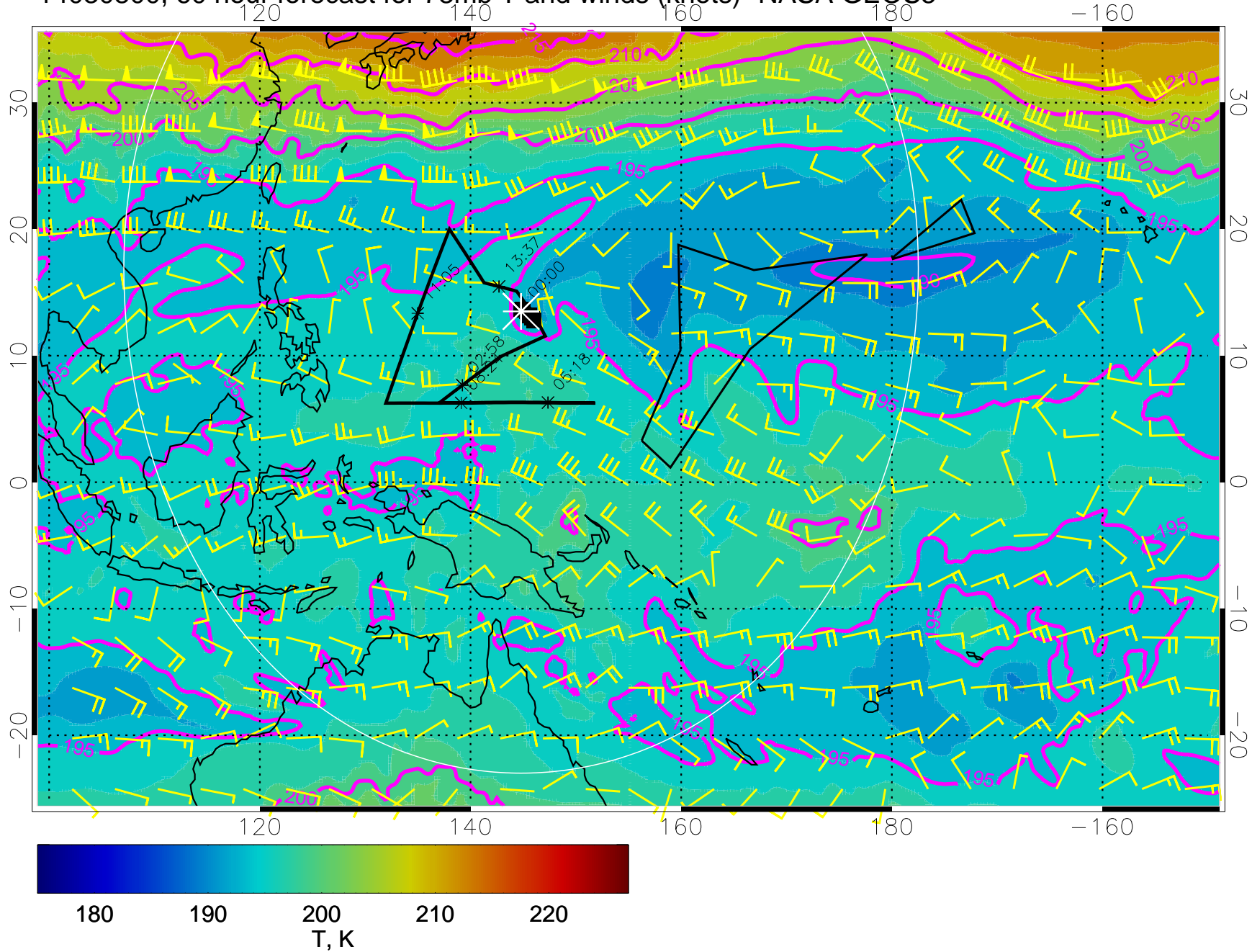
14030712, 48 hour forecast for 73mb T and winds (knots)- NASA GEOS5



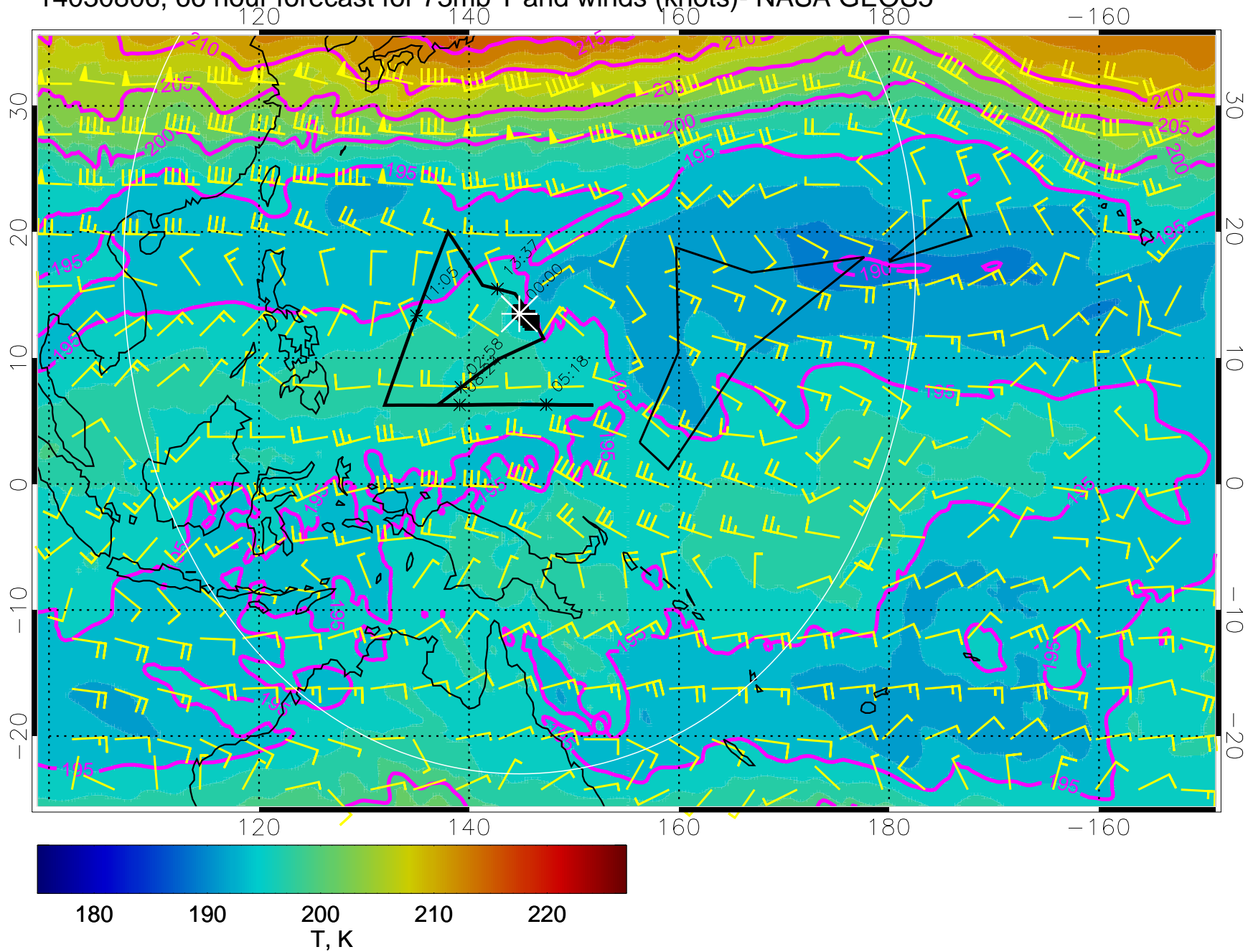
14030718, 54 hour forecast for 73mb T and winds (knots)- NASA GEOS5



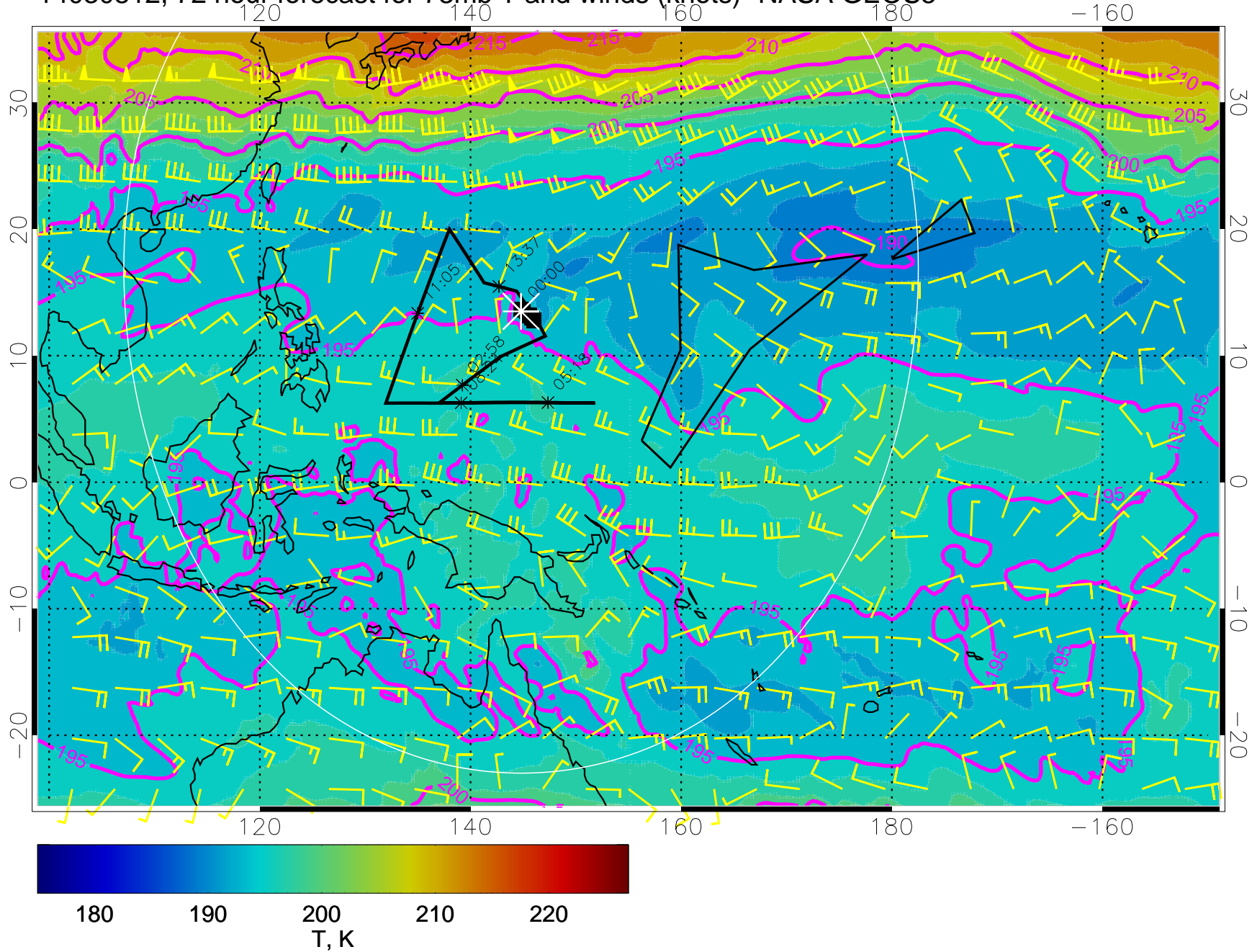
14030800, 60 hour forecast for 73mb T and winds (knots)- NASA GEOS5



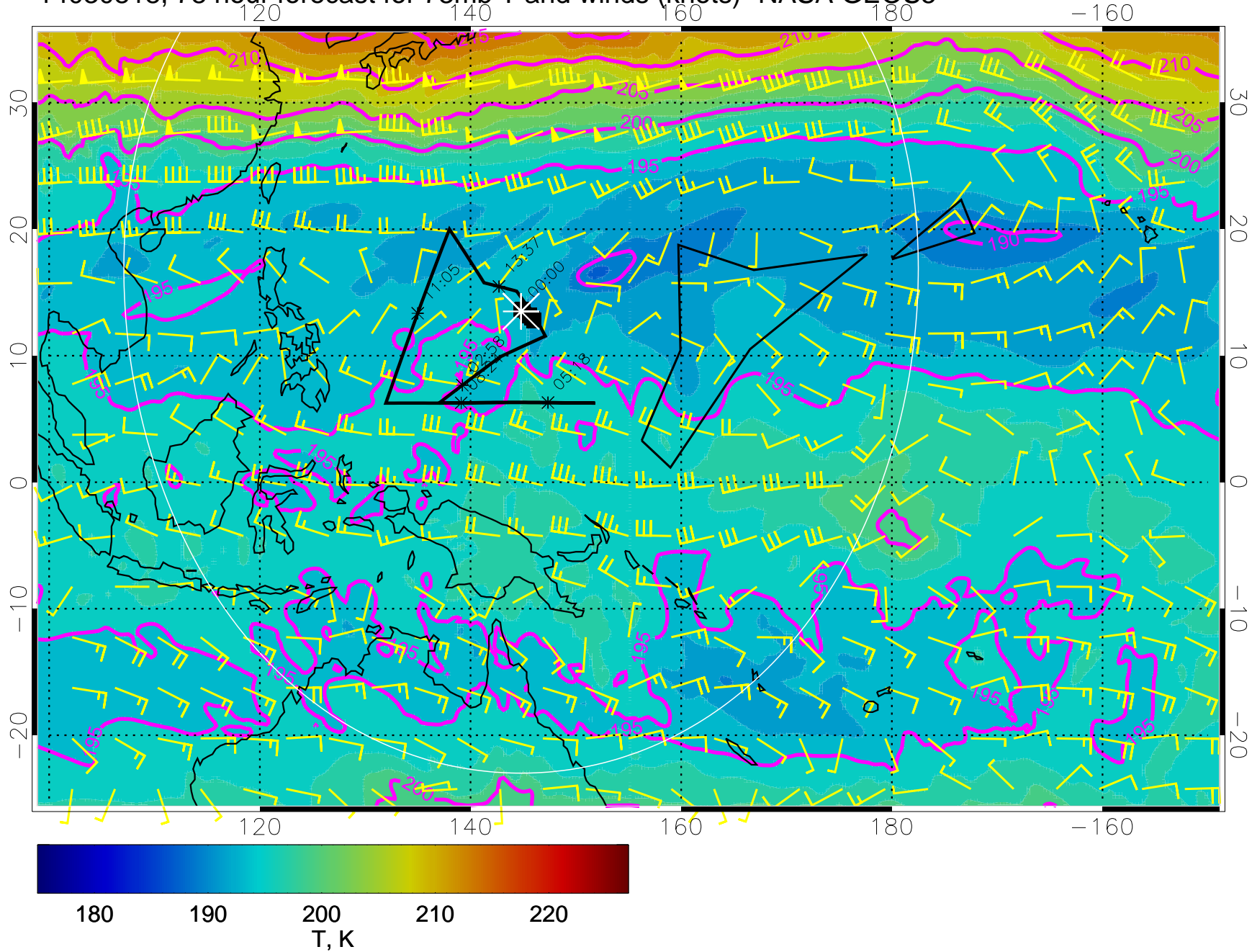
14030806, 66 hour forecast for 73mb T and winds (knots)- NASA GEOS5



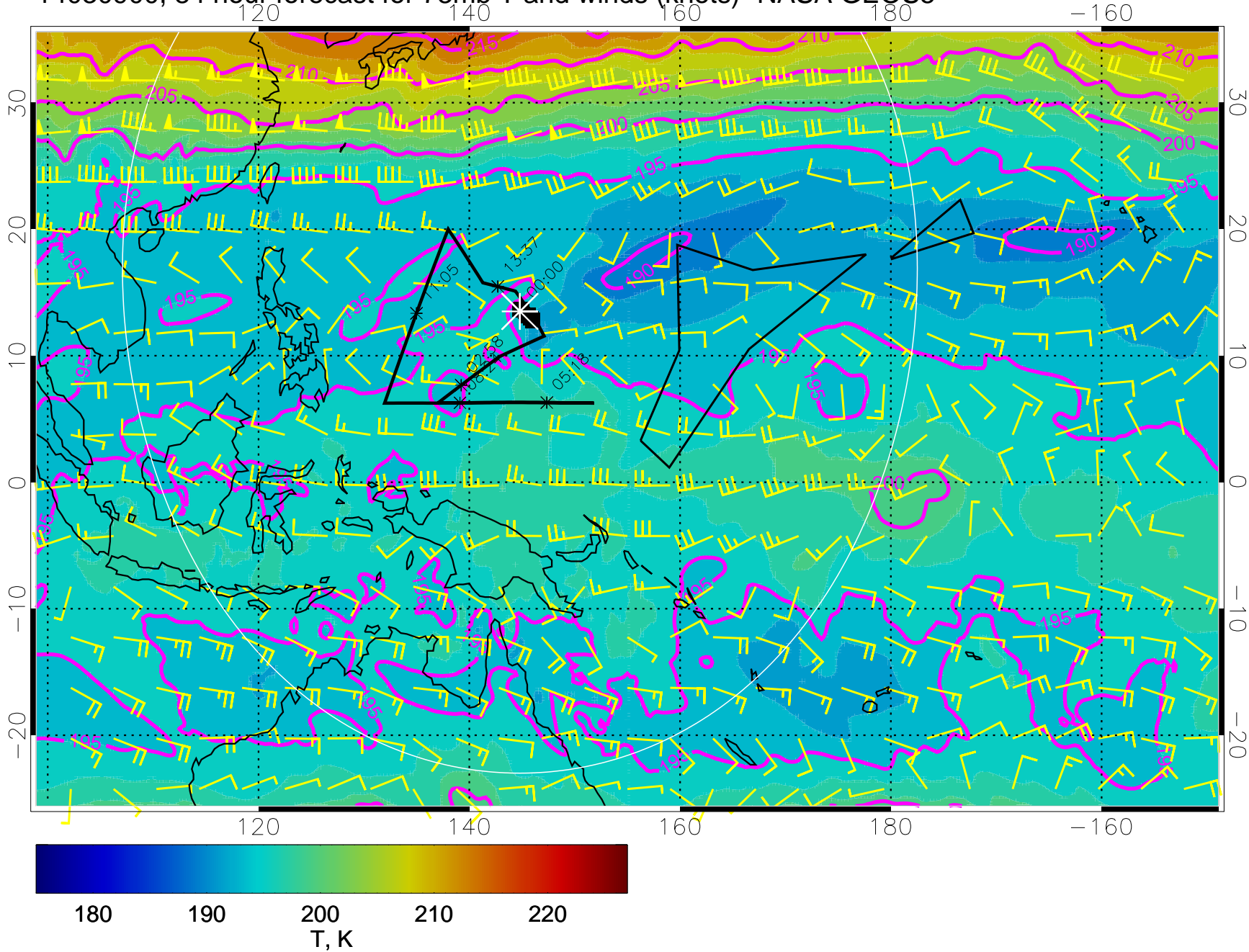
14030812, 72 hour forecast for 73mb T and winds (knots)- NASA GEOS5



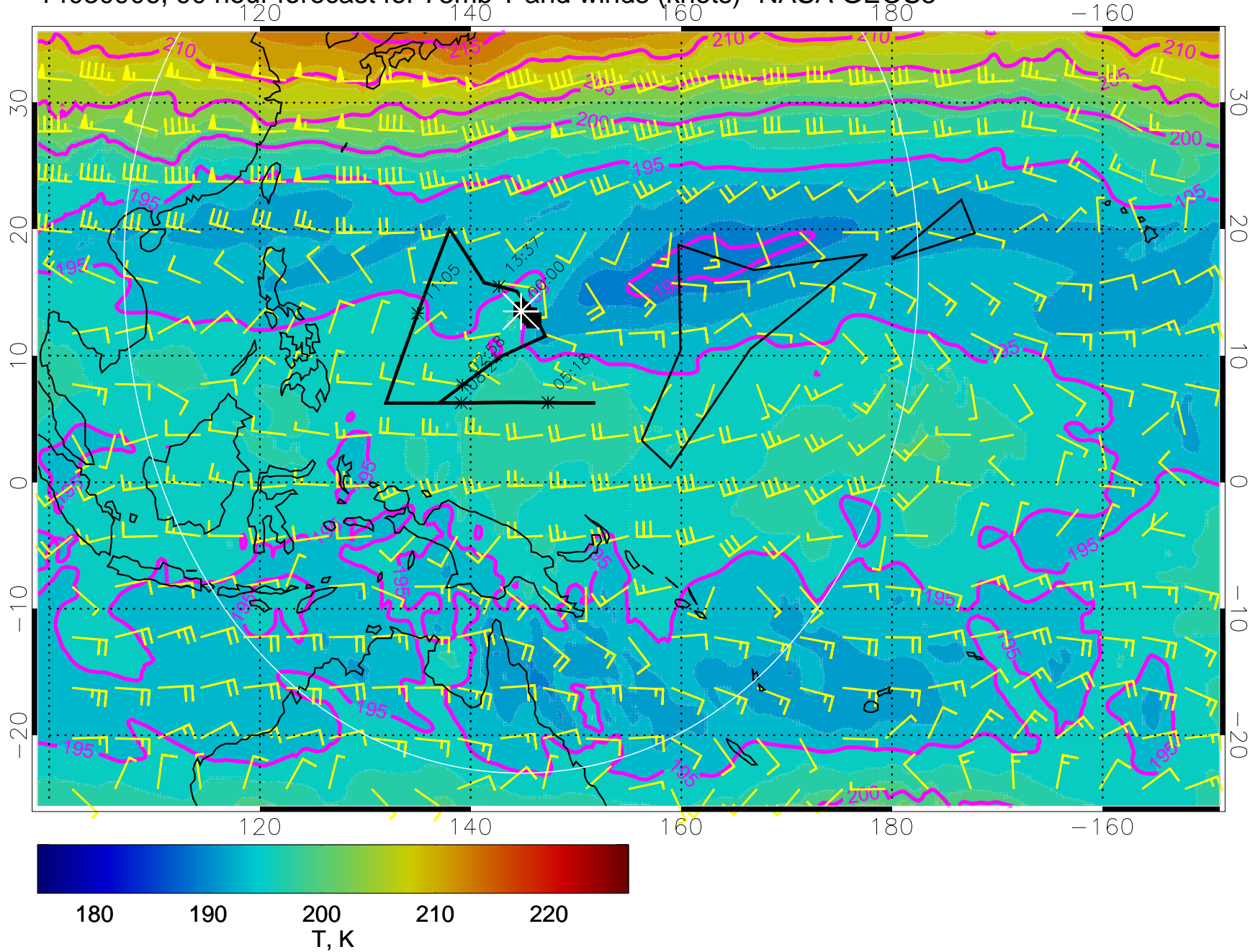
14030818, 78 hour forecast for 73mb T and winds (knots)- NASA GEOS5



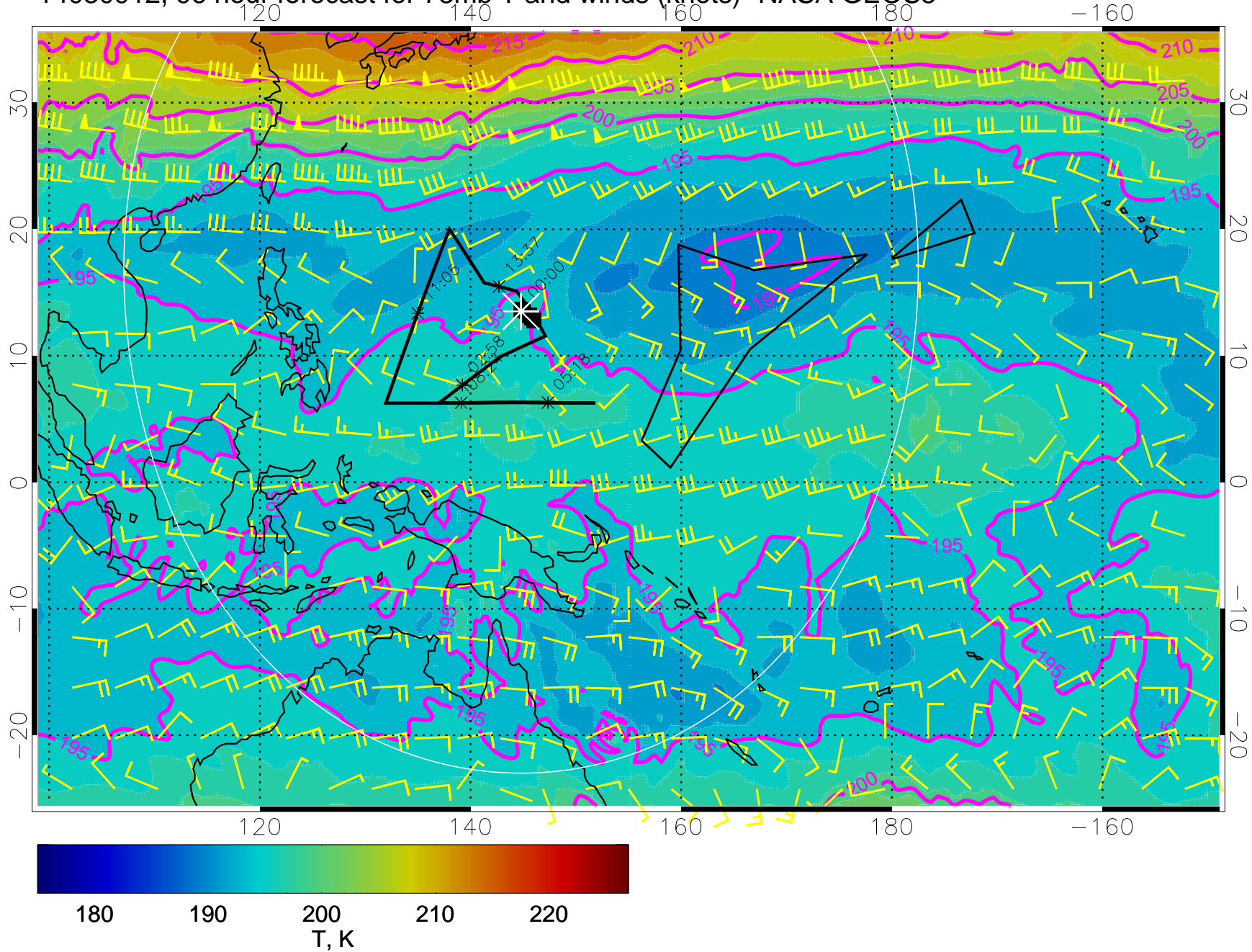
14030900, 84 hour forecast for 73mb T and winds (knots)- NASA GEOS5



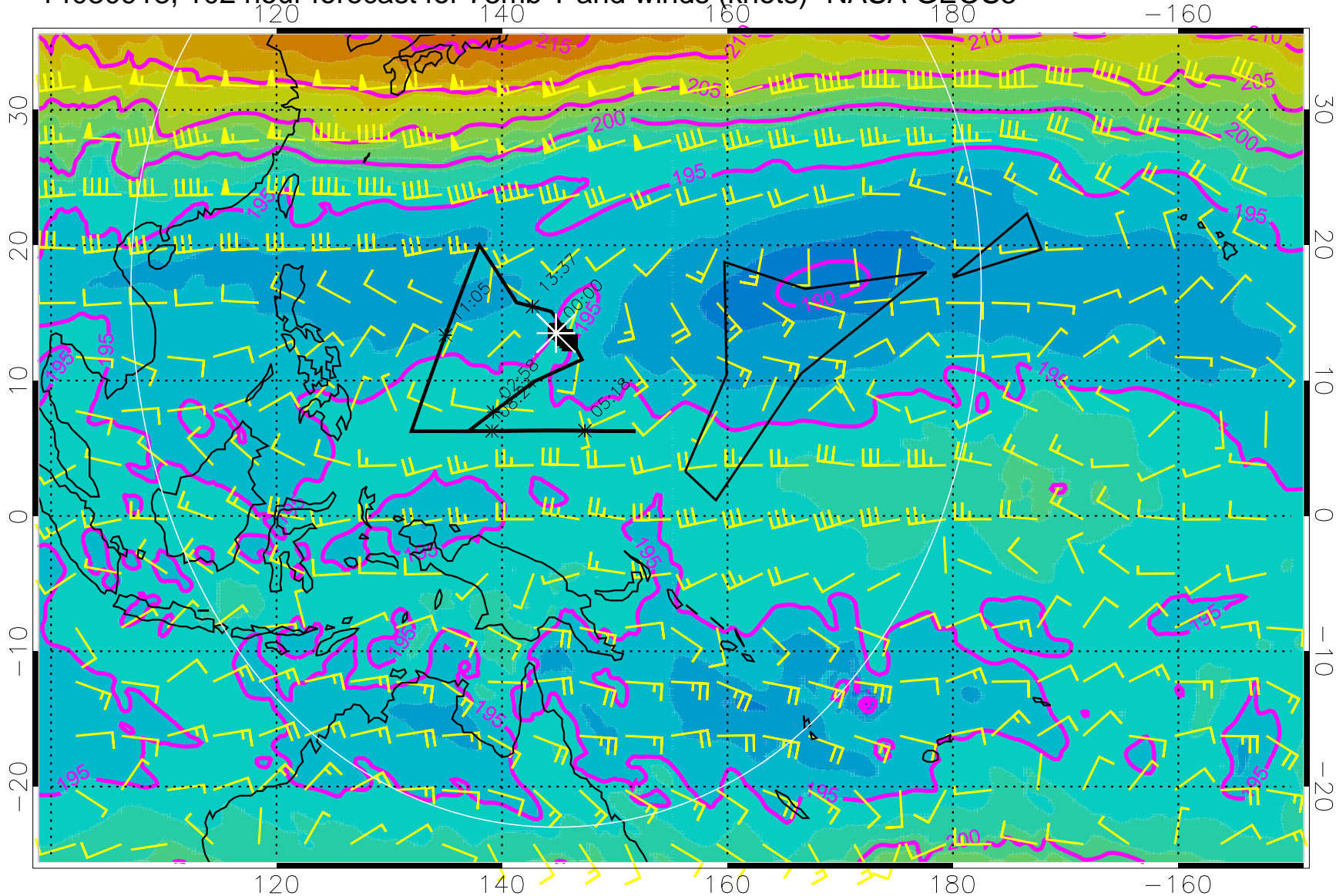
14030906, 90 hour forecast for 73mb T and winds (knots)- NASA GEOS5



14030912, 96 hour forecast for 73mb T and winds (knots)- NASA GEOS5

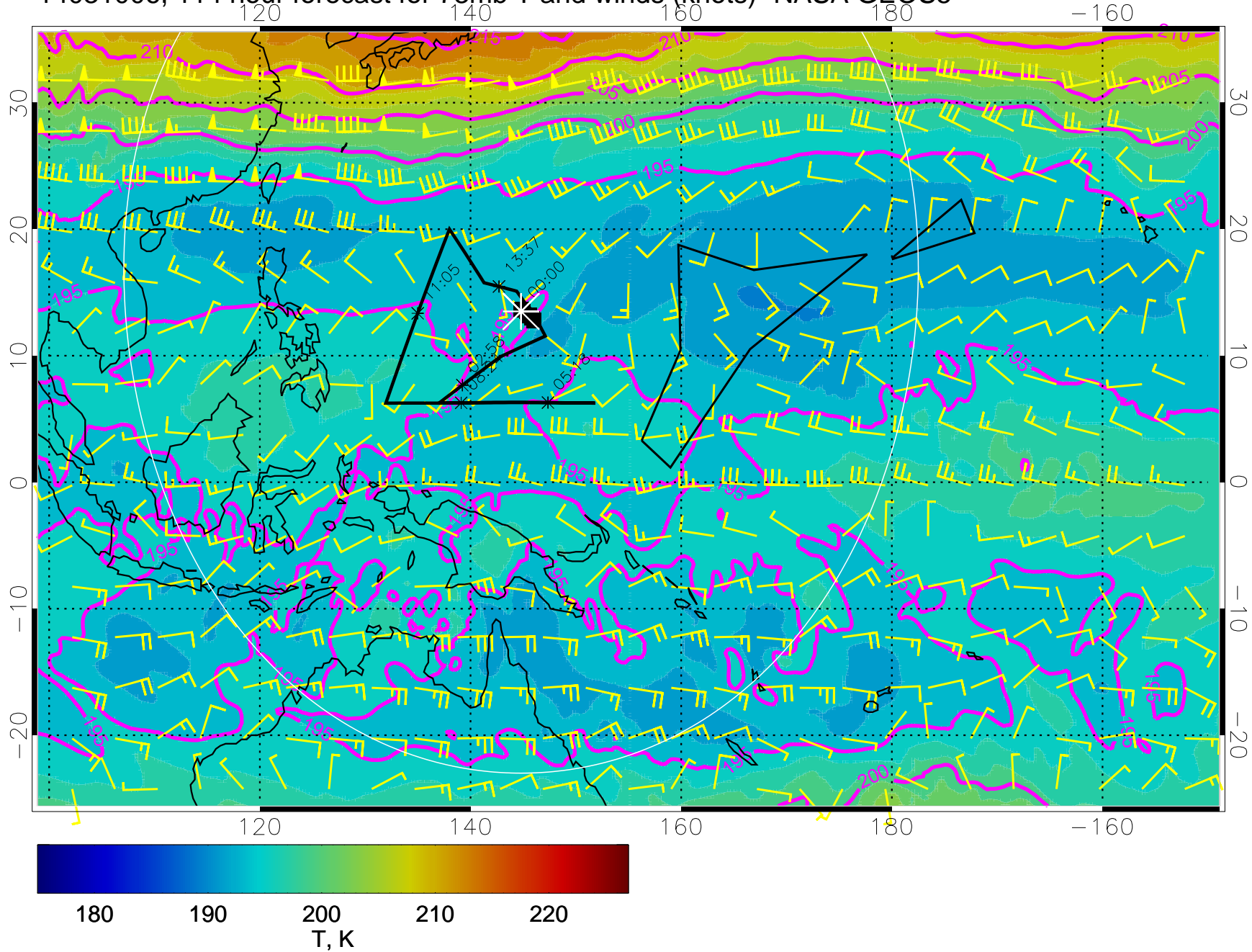


14030918, 102 hour forecast for 73mb T and winds (knots)- NASA GEOS5



180 190 200 210 220
T, K

14031006, 114 hour forecast for 73mb T and winds (knots)- NASA GEOS5



14031012, 120 hour forecast for 73mb T and winds (knots)- NASA GEOS5

