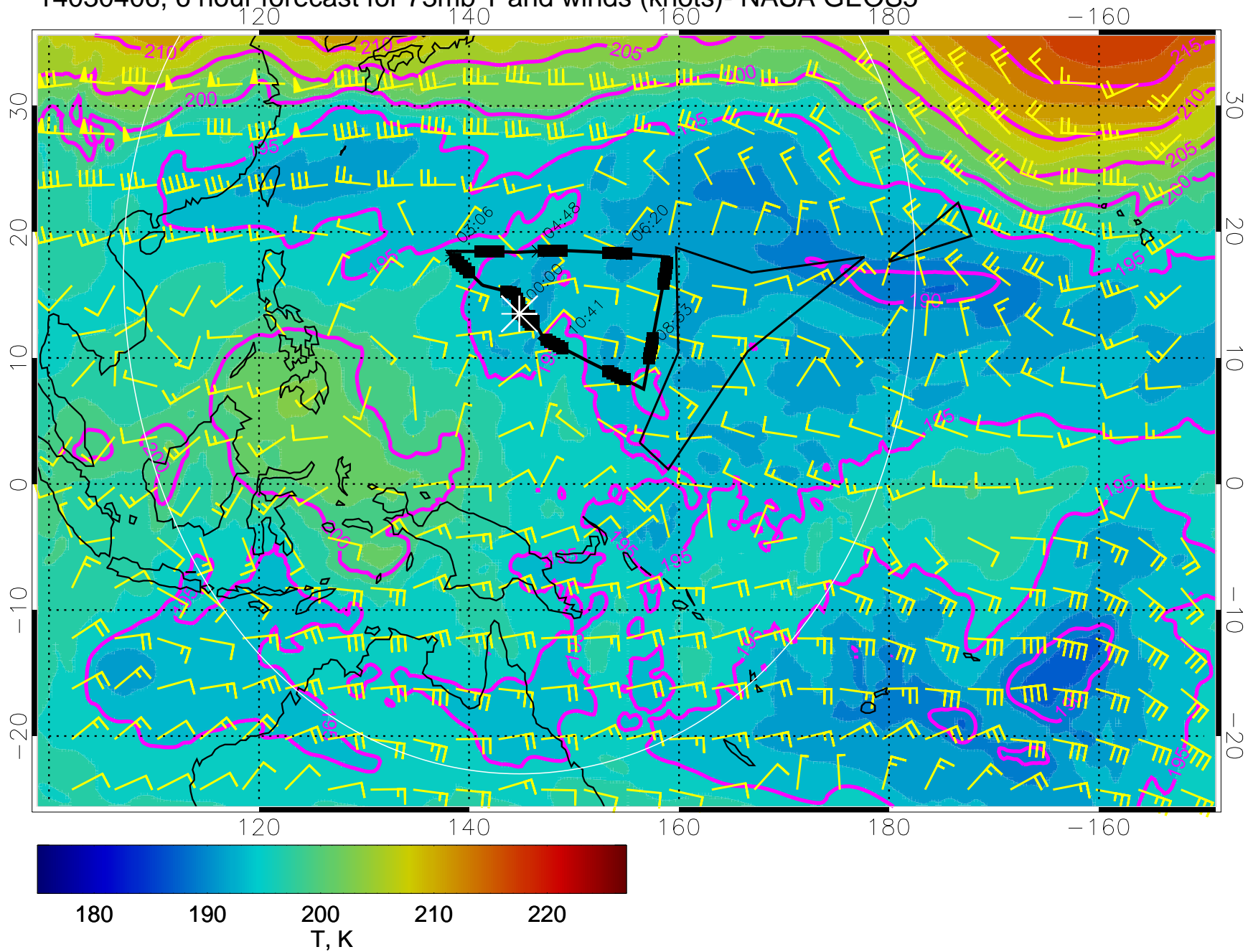
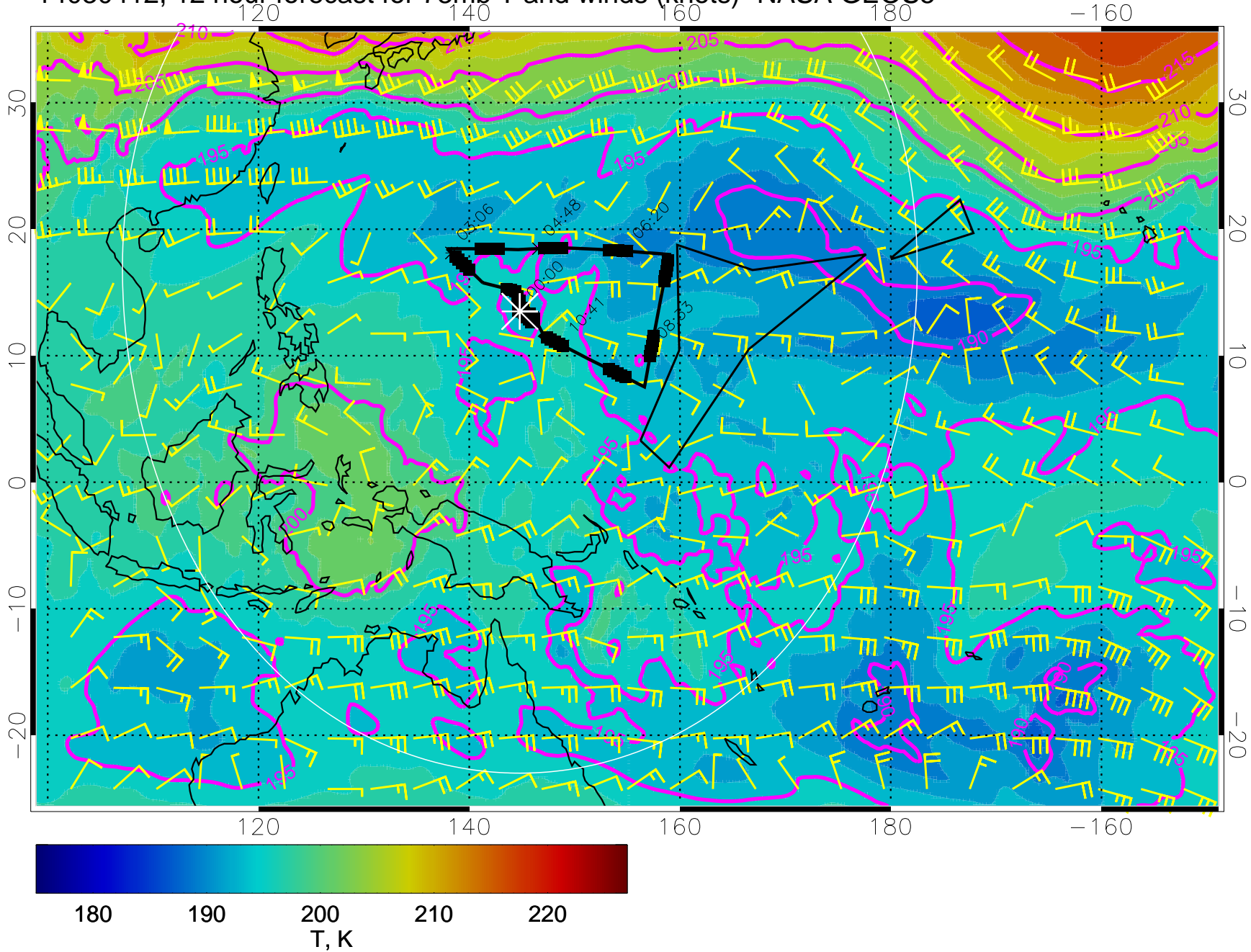


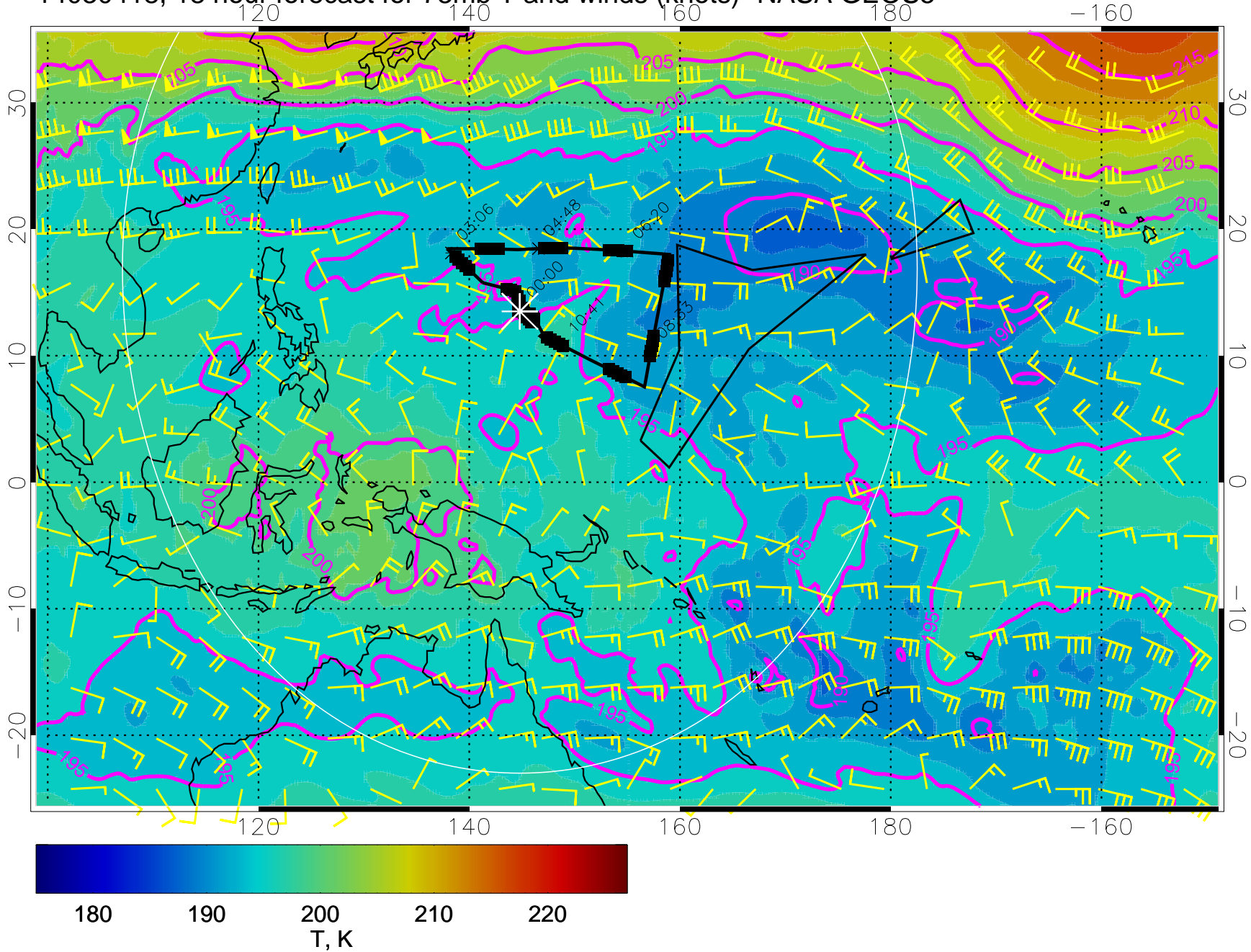
14030406, 6 hour forecast for 73mb T and winds (knots)- NASA GEOS5



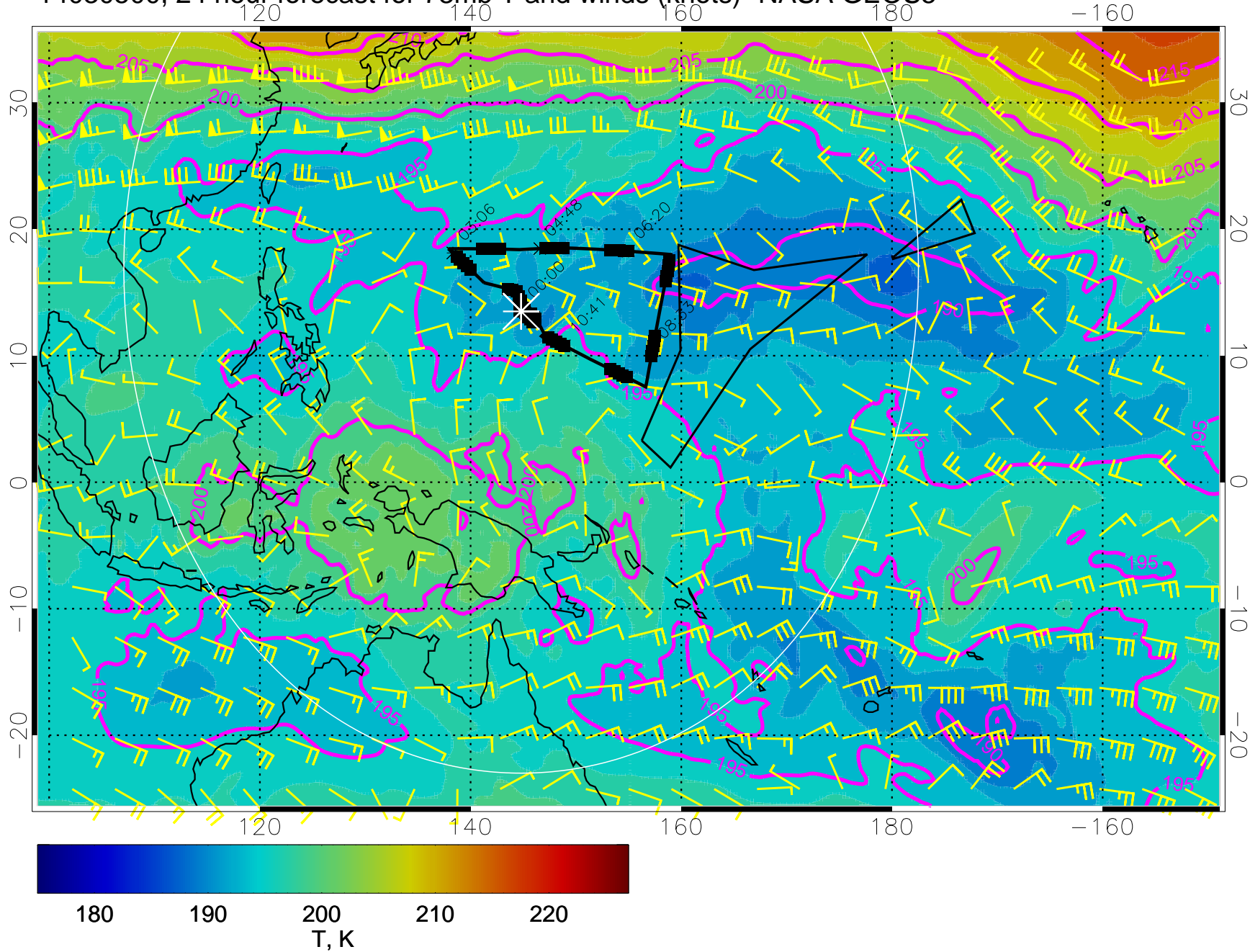
14030412, 12 hour forecast for 73mb T and winds (knots)- NASA GEOS5



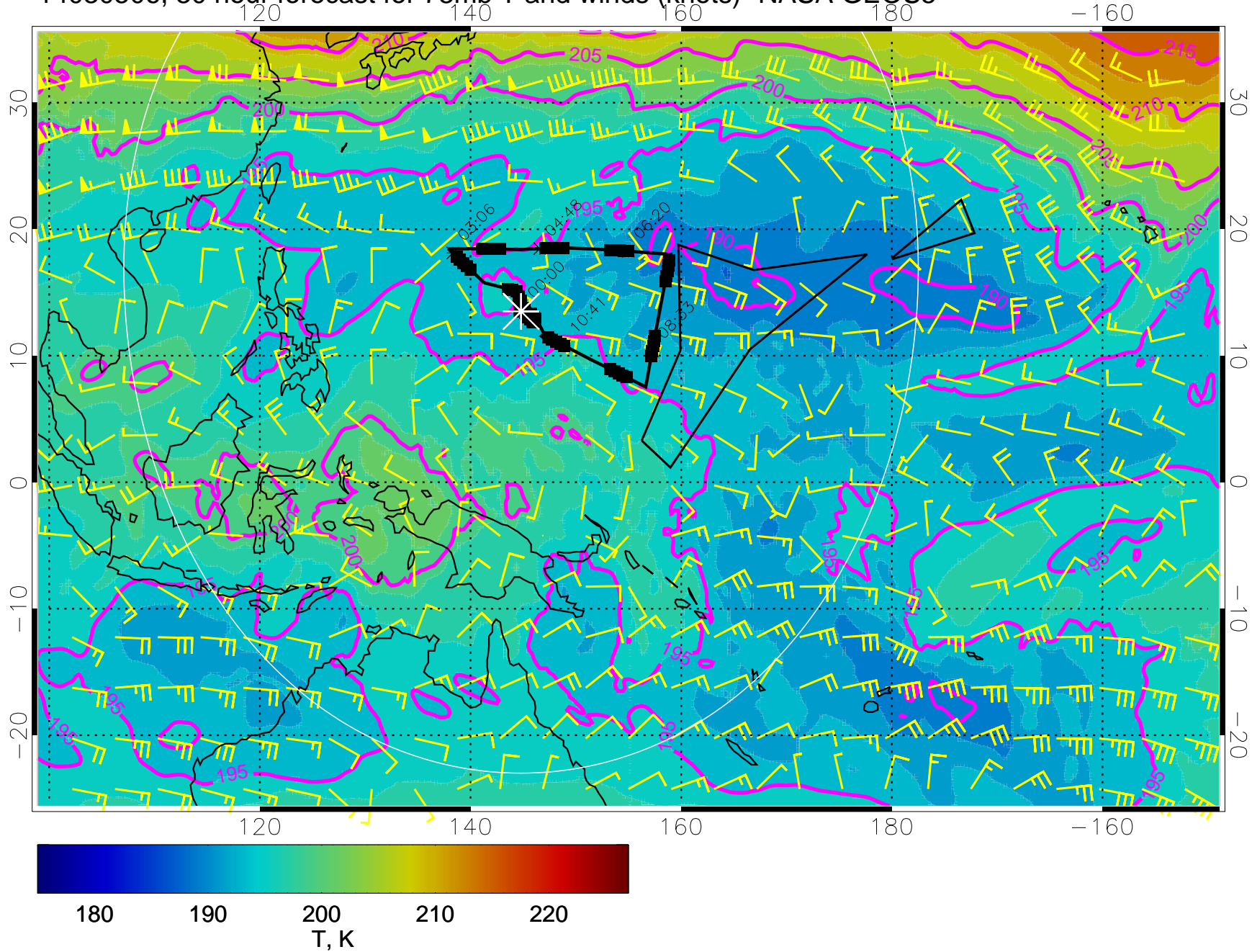
14030418, 18 hour forecast for 73mb T and winds (knots)- NASA GEOS5



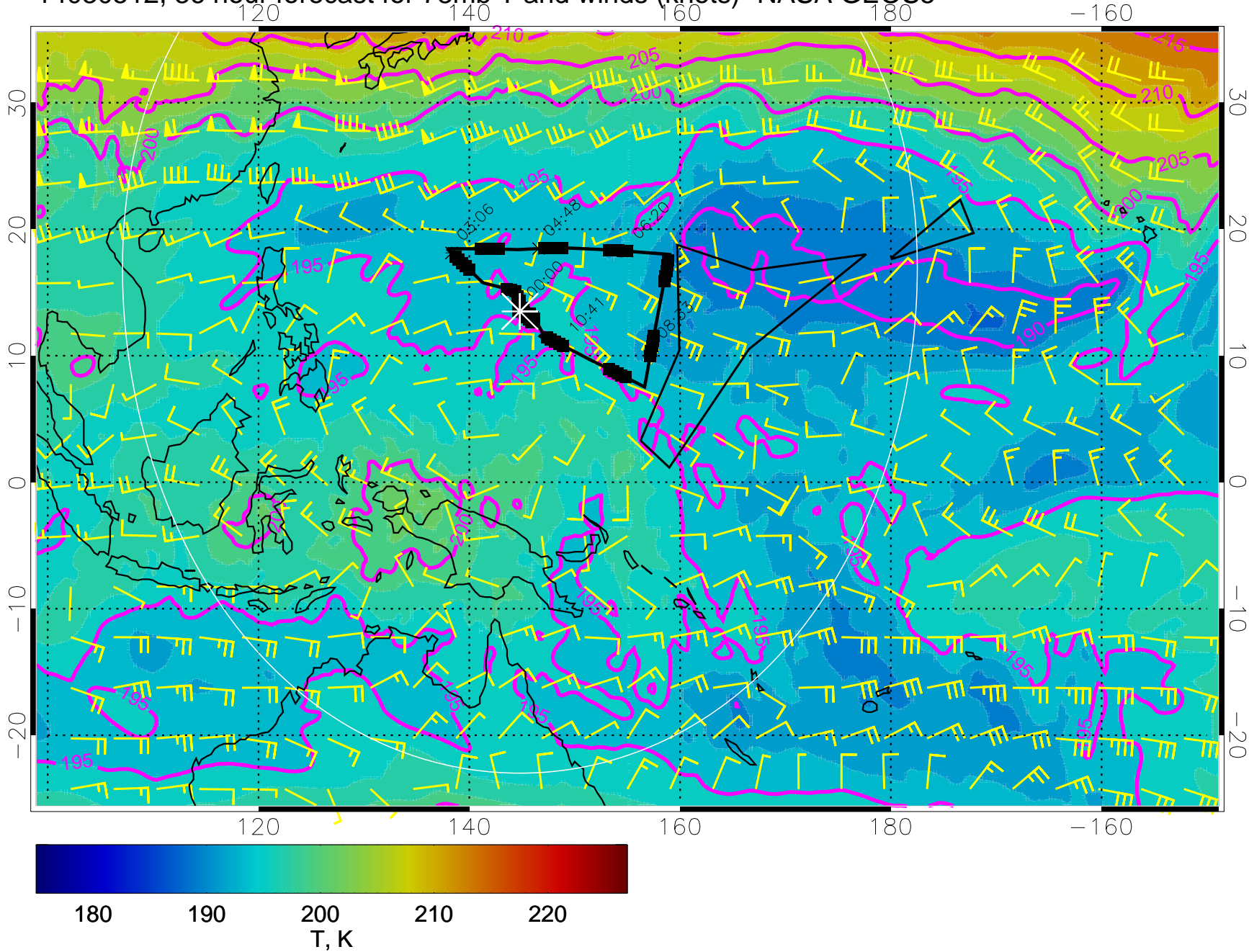
14030500, 24 hour forecast for 73mb T and winds (knots)- NASA GEOS5



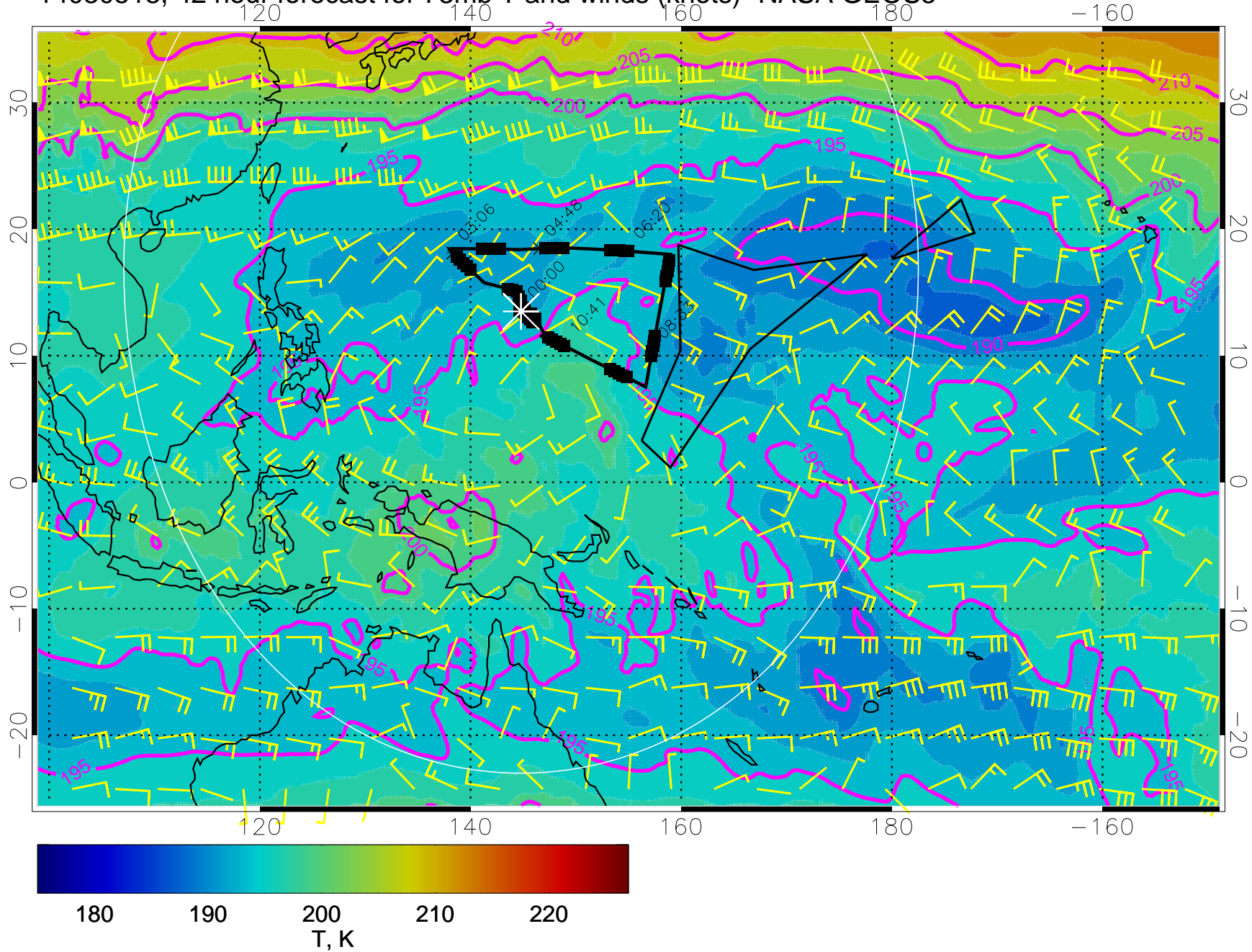
14030506, 30 hour forecast for 73mb T and winds (knots)- NASA GEOS5



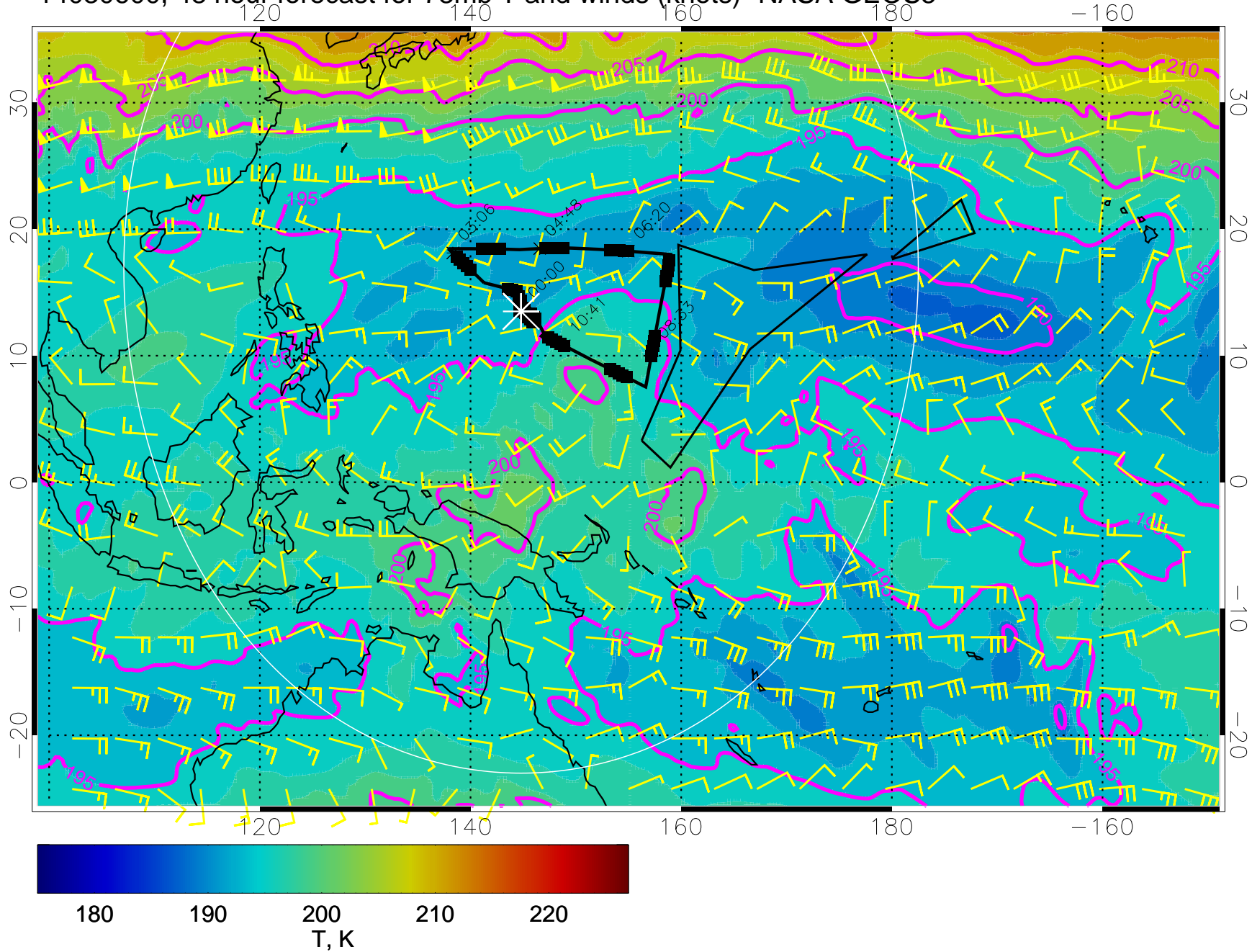
14030512, 36 hour forecast for 73mb T and winds (knots)- NASA GEOS5



14030518, 42 hour forecast for 73mb T and winds (knots)- NASA GEOS5

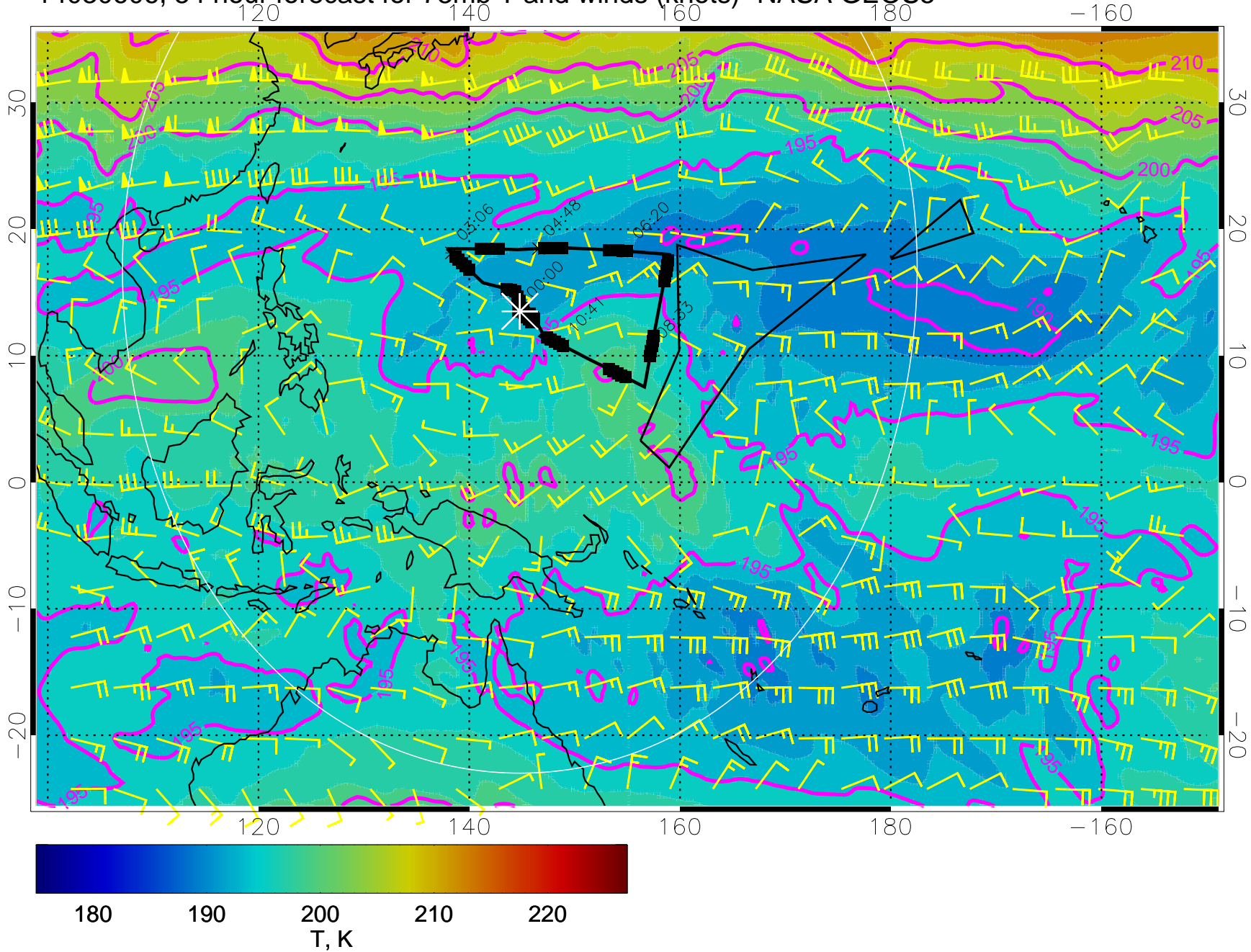


14030600, 48 hour forecast for 73mb T and winds (knots)- NASA GEOS5

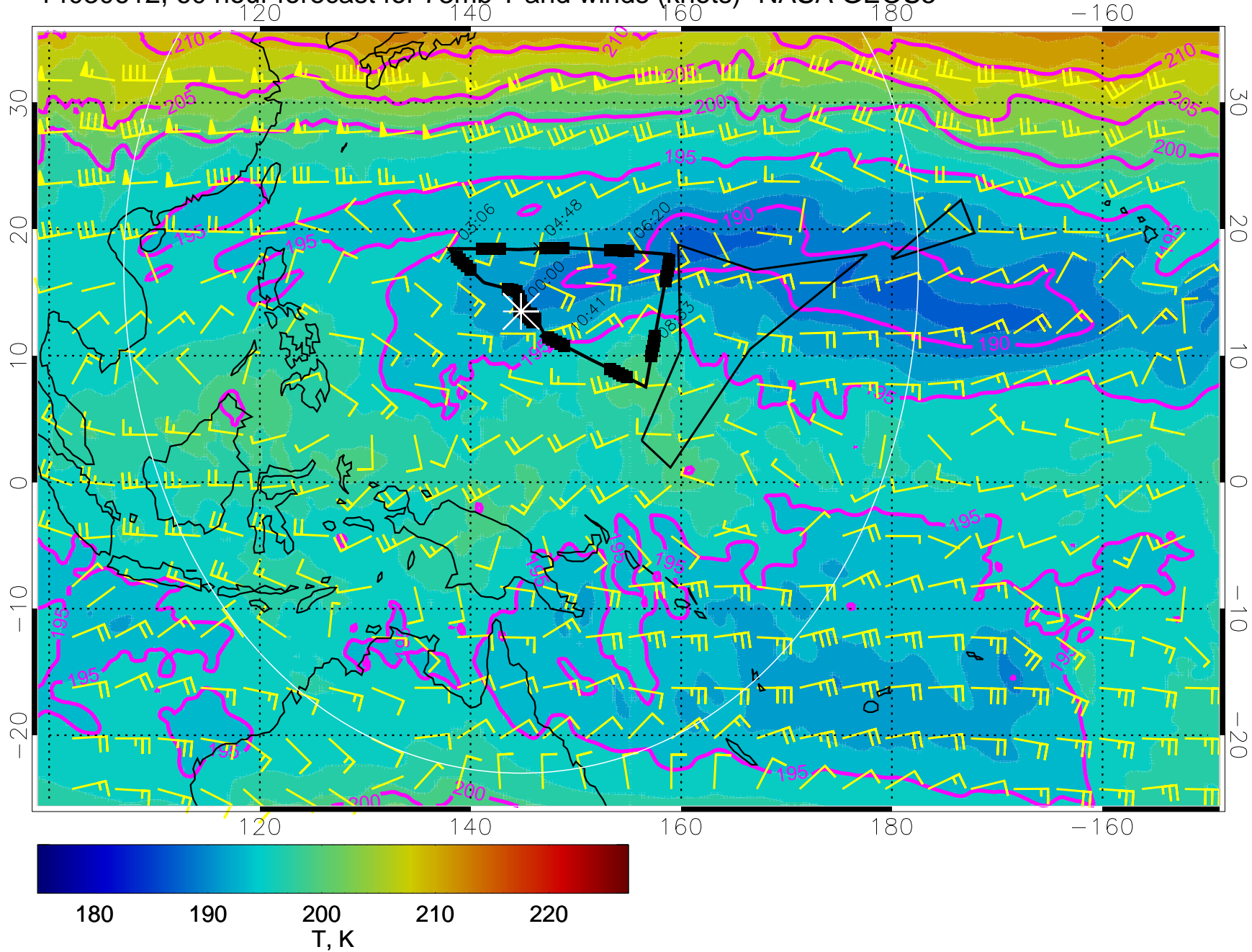




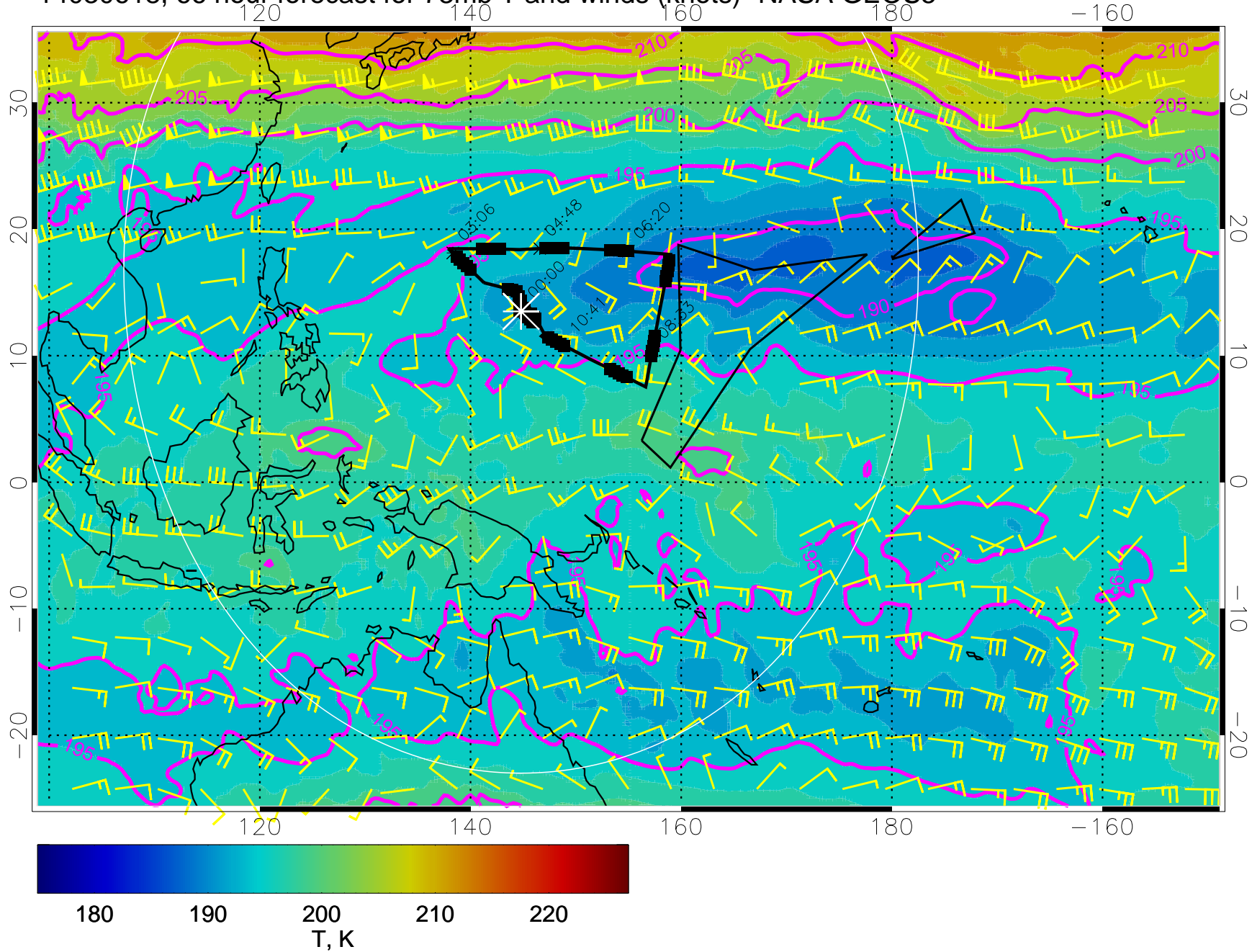
14030606, 54 hour forecast for 73mb T and winds (knots)- NASA GEOS5



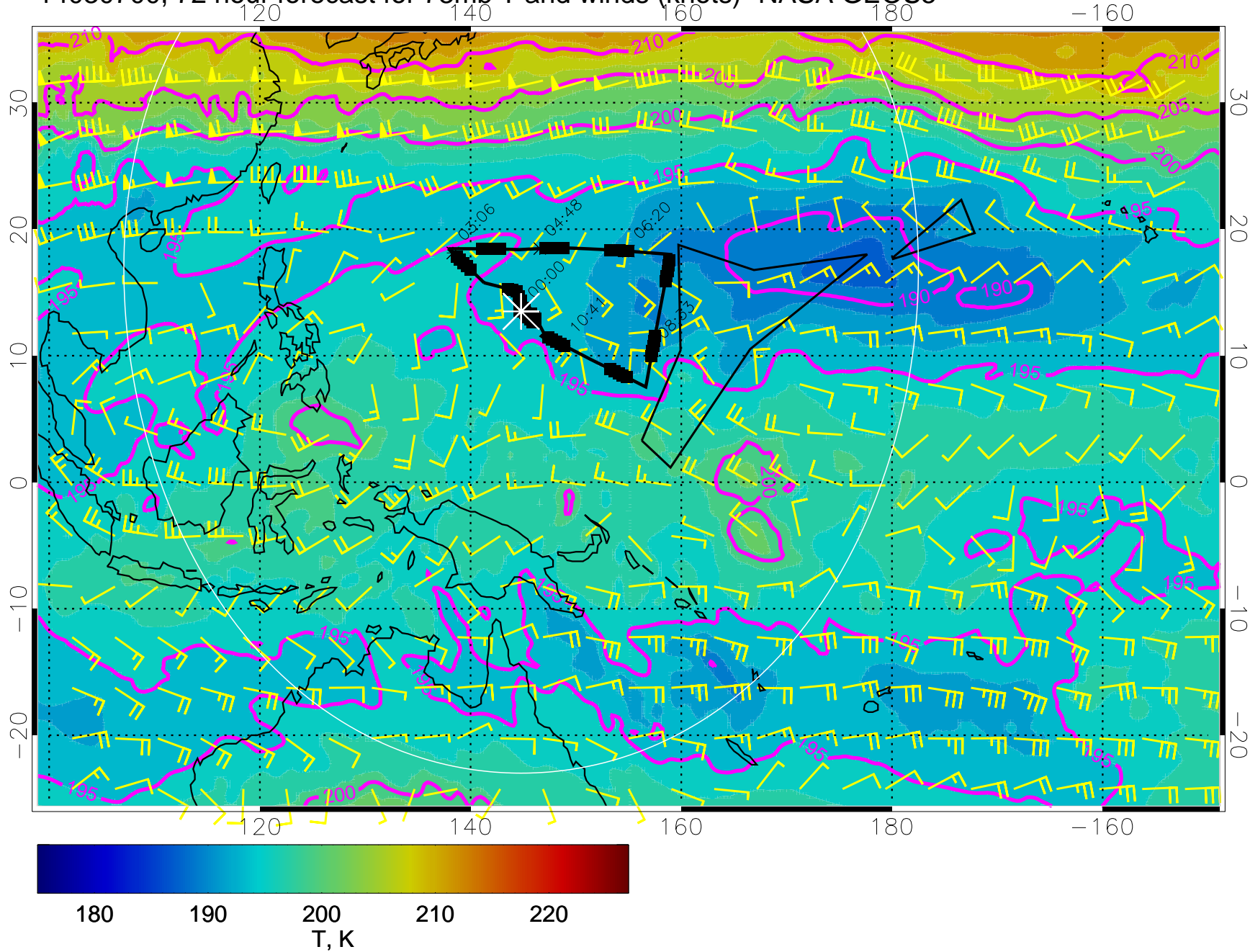
14030612, 60 hour forecast for 73mb T and winds (knots)- NASA GEOS5



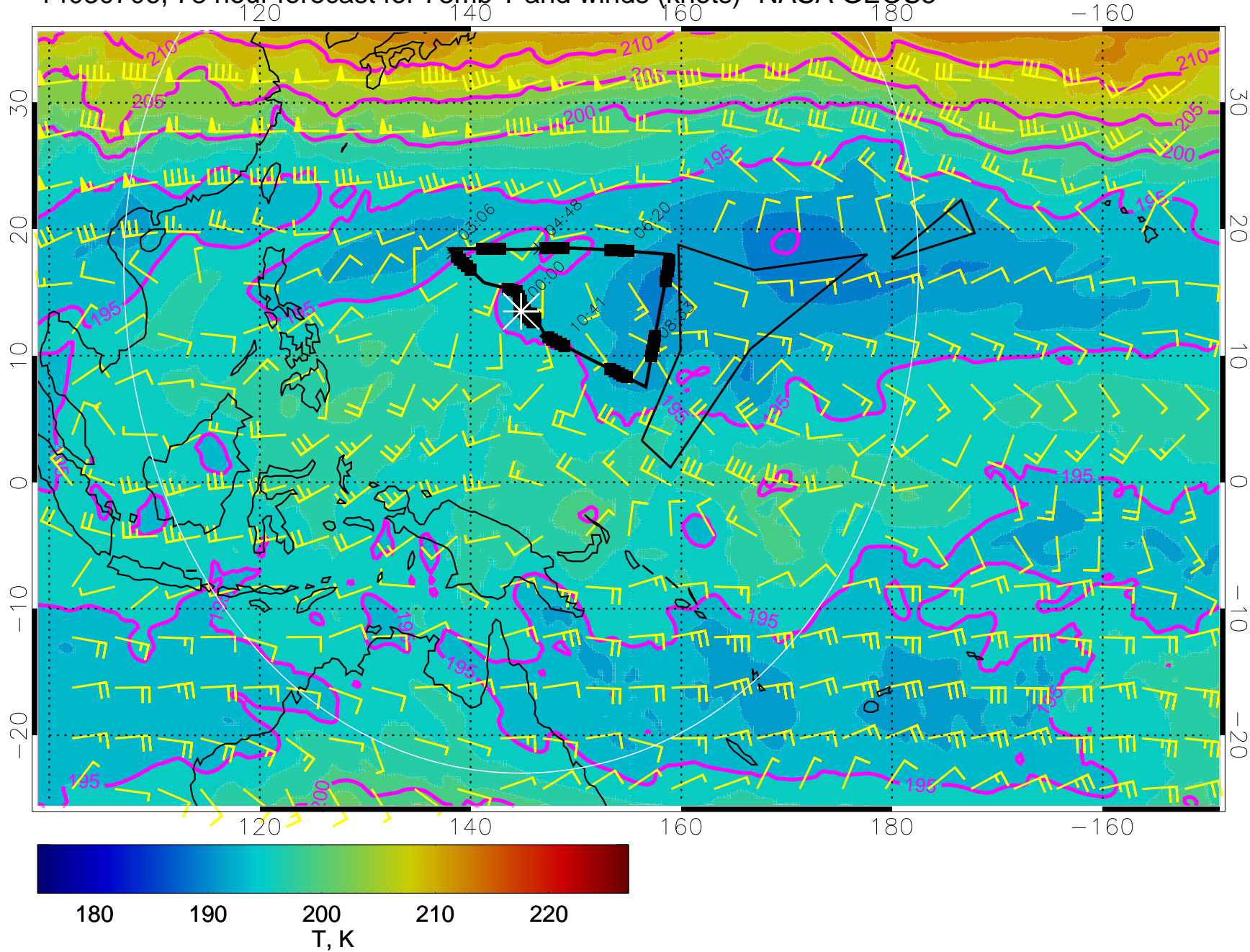
14030618, 66 hour forecast for 73mb T and winds (knots)- NASA GEOS5



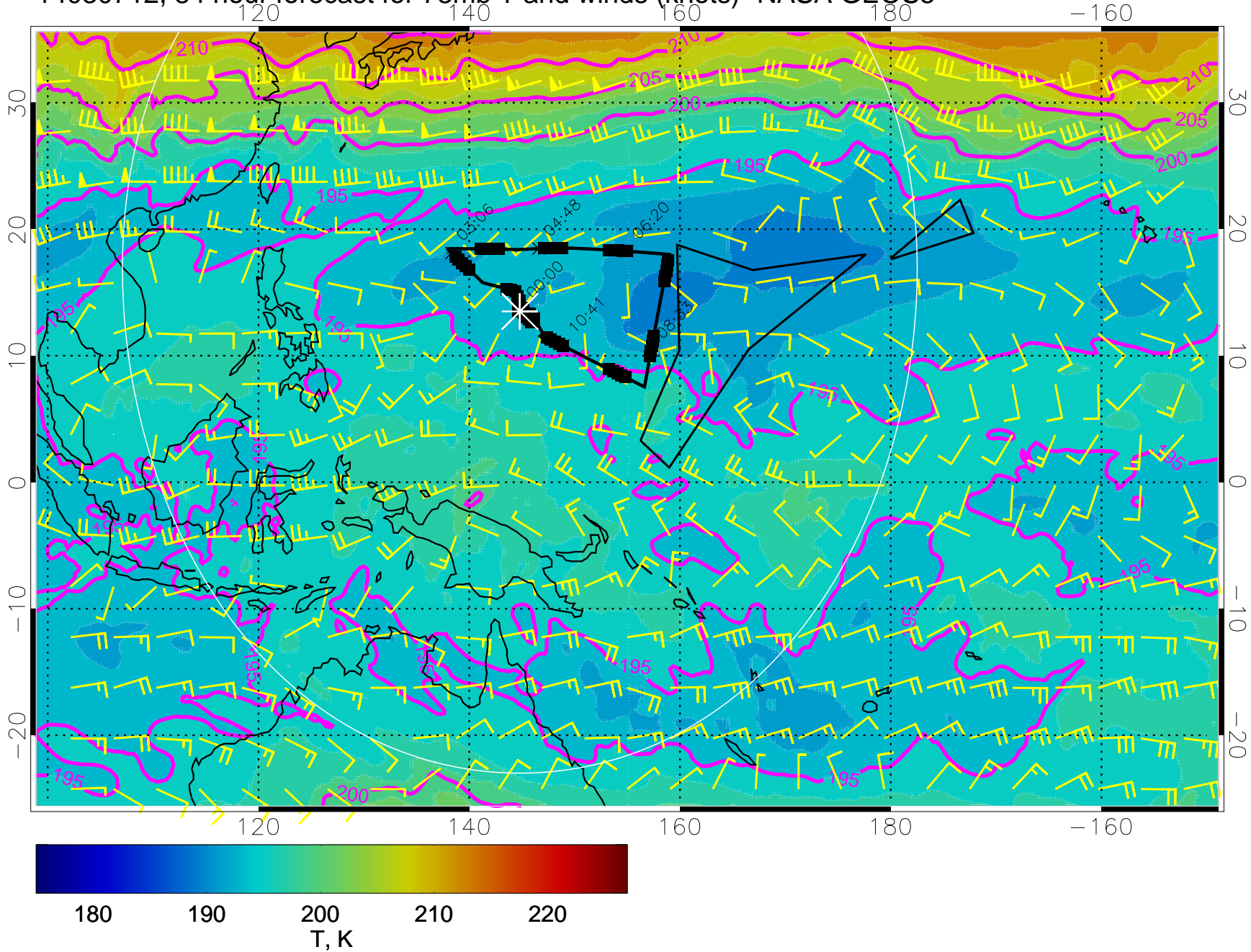
14030700, 72 hour forecast for 73mb T and winds (knots)- NASA GEOS5



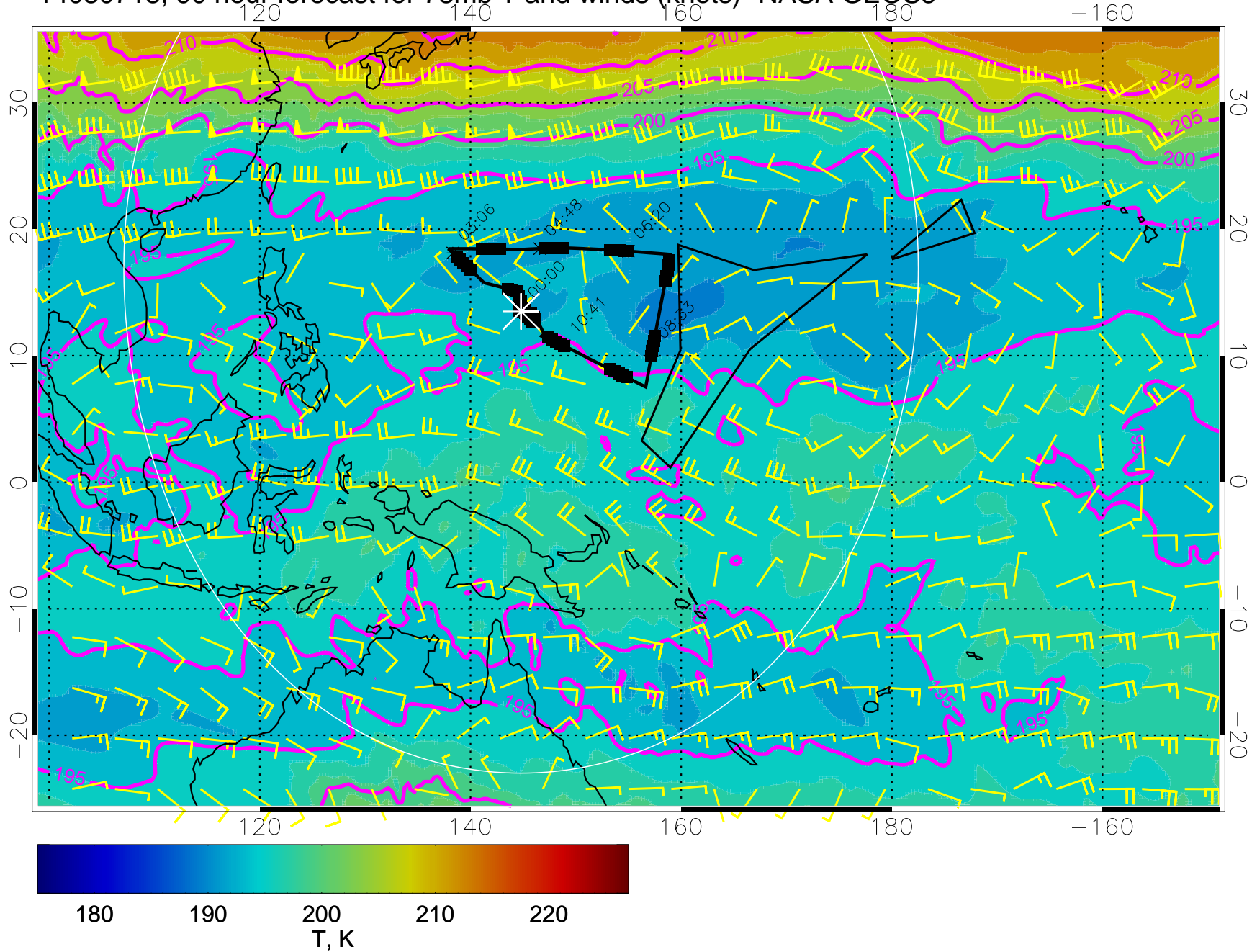
14030706, 78 hour forecast for 73mb T and winds (knots)- NASA GEOS5



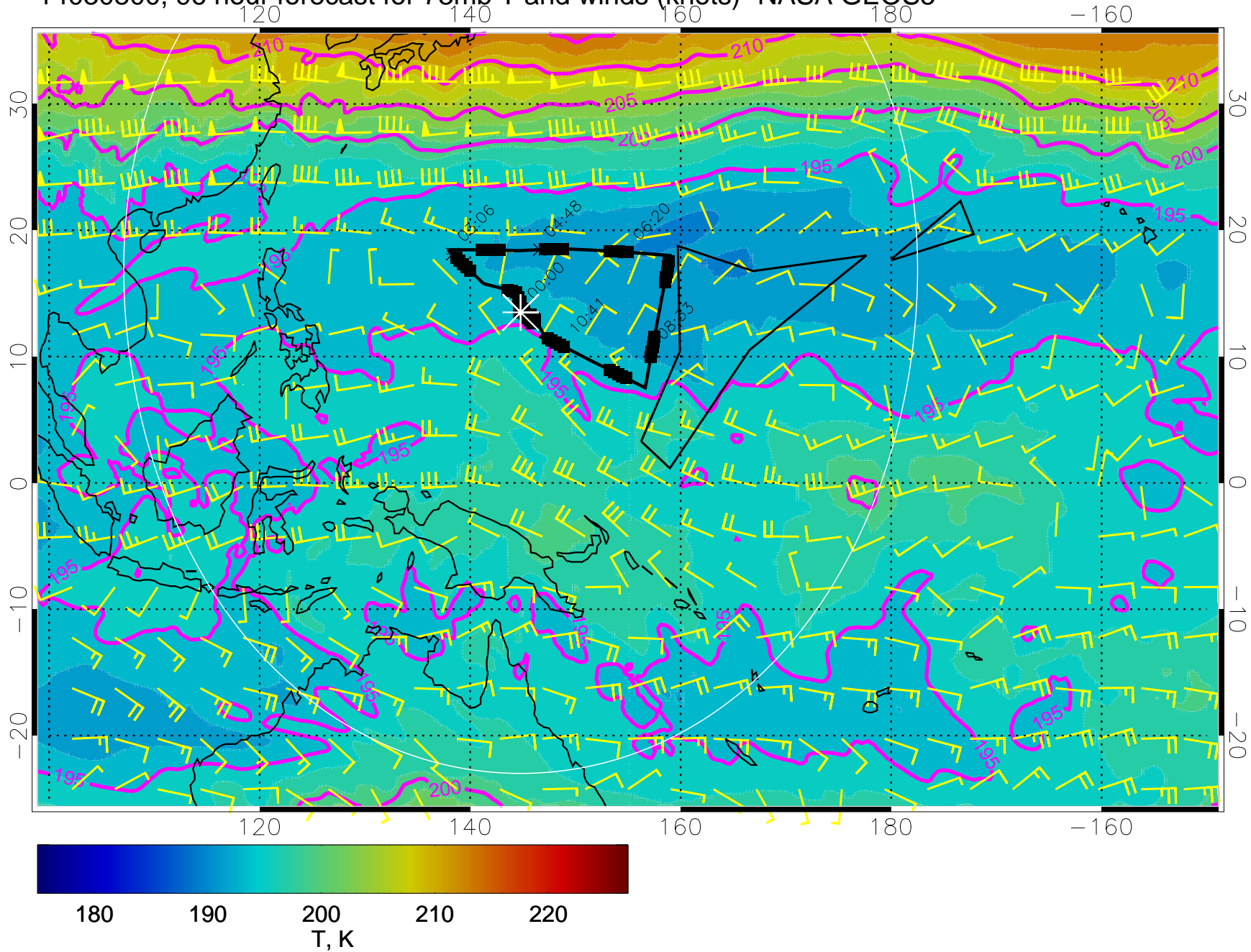
14030712, 84 hour forecast for 73mb T and winds (knots)- NASA GEOS5



14030718, 90 hour forecast for 73mb T and winds (knots)- NASA GEOS5

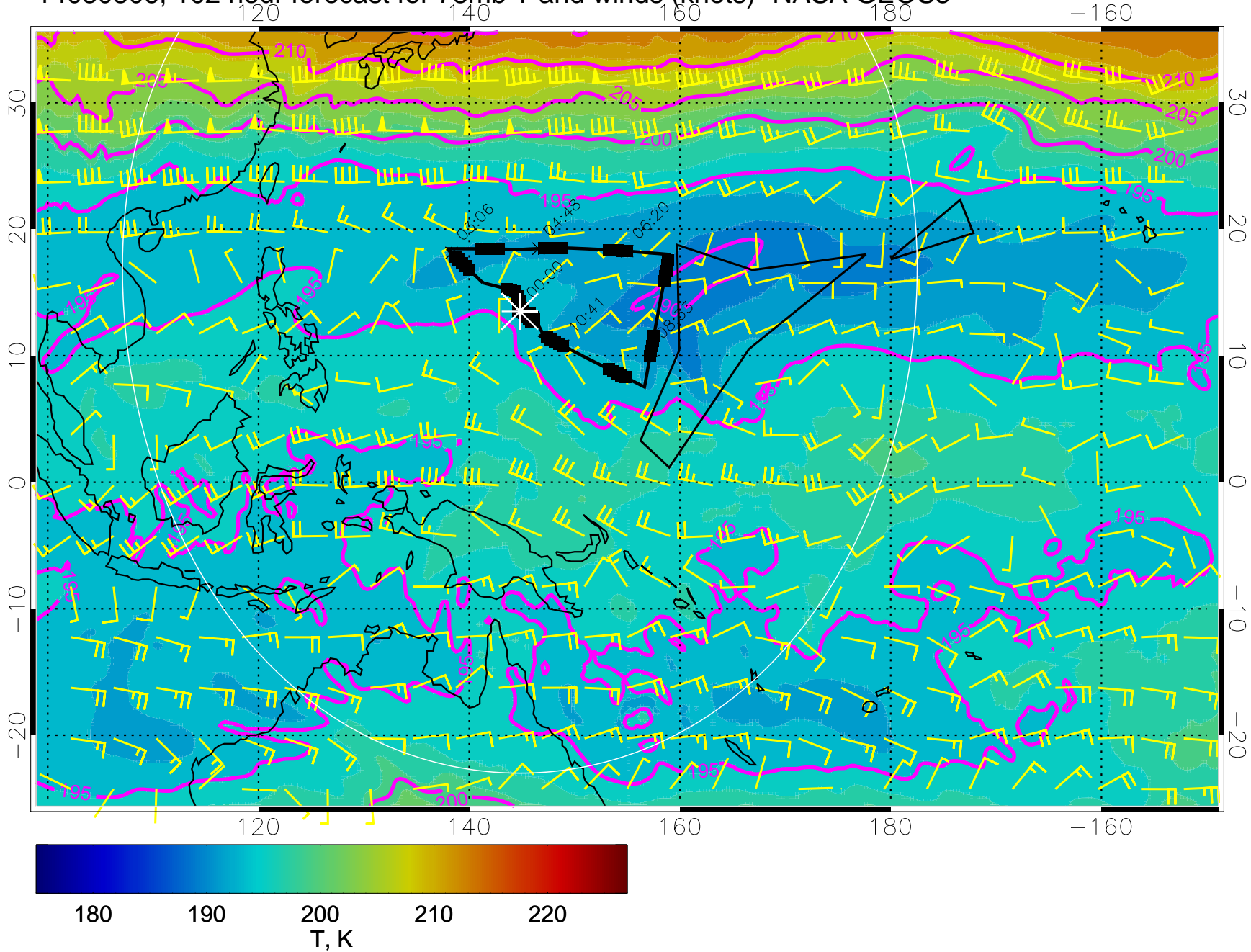


14030800, 96 hour forecast for 73mb T and winds (knots)- NASA GEOS5

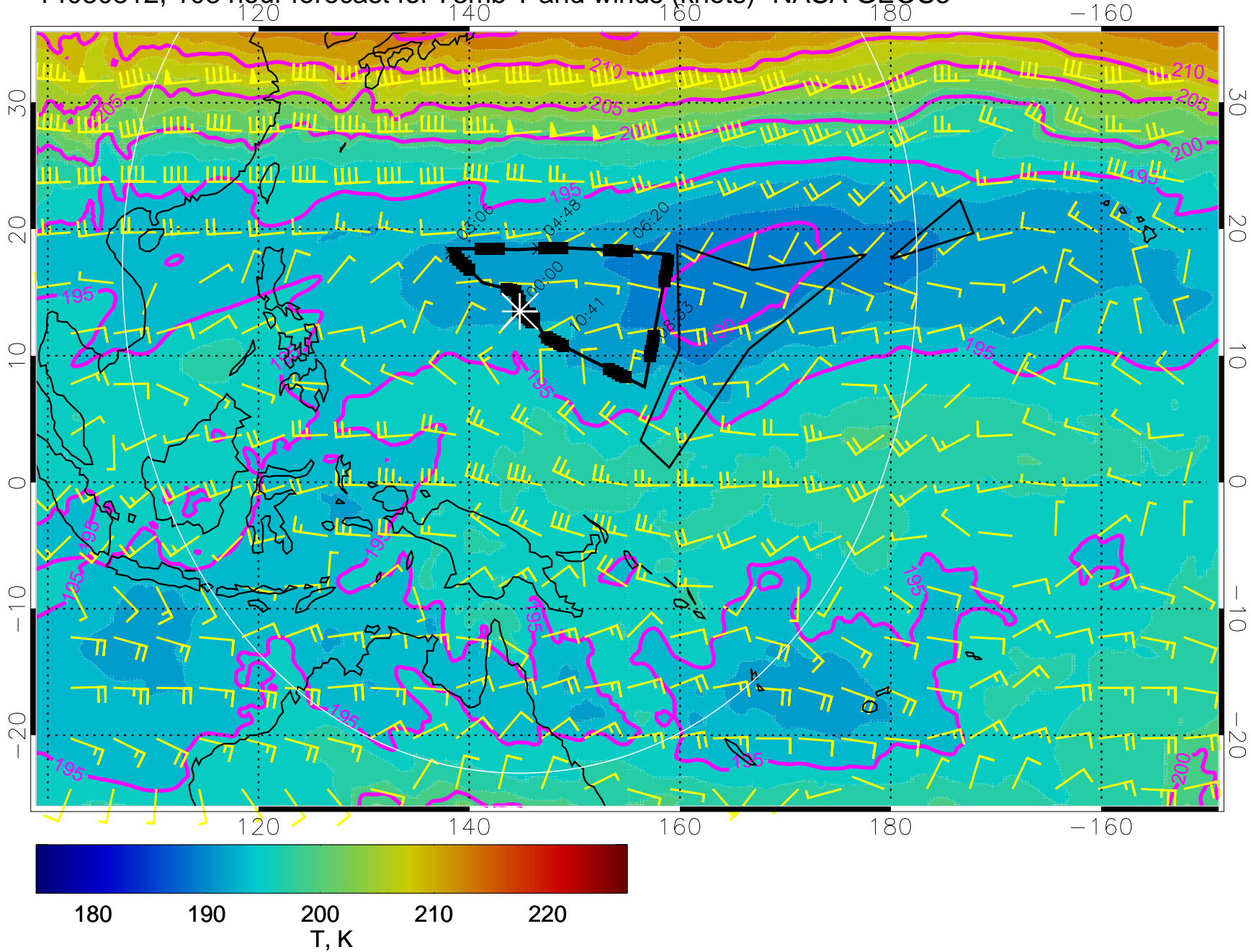




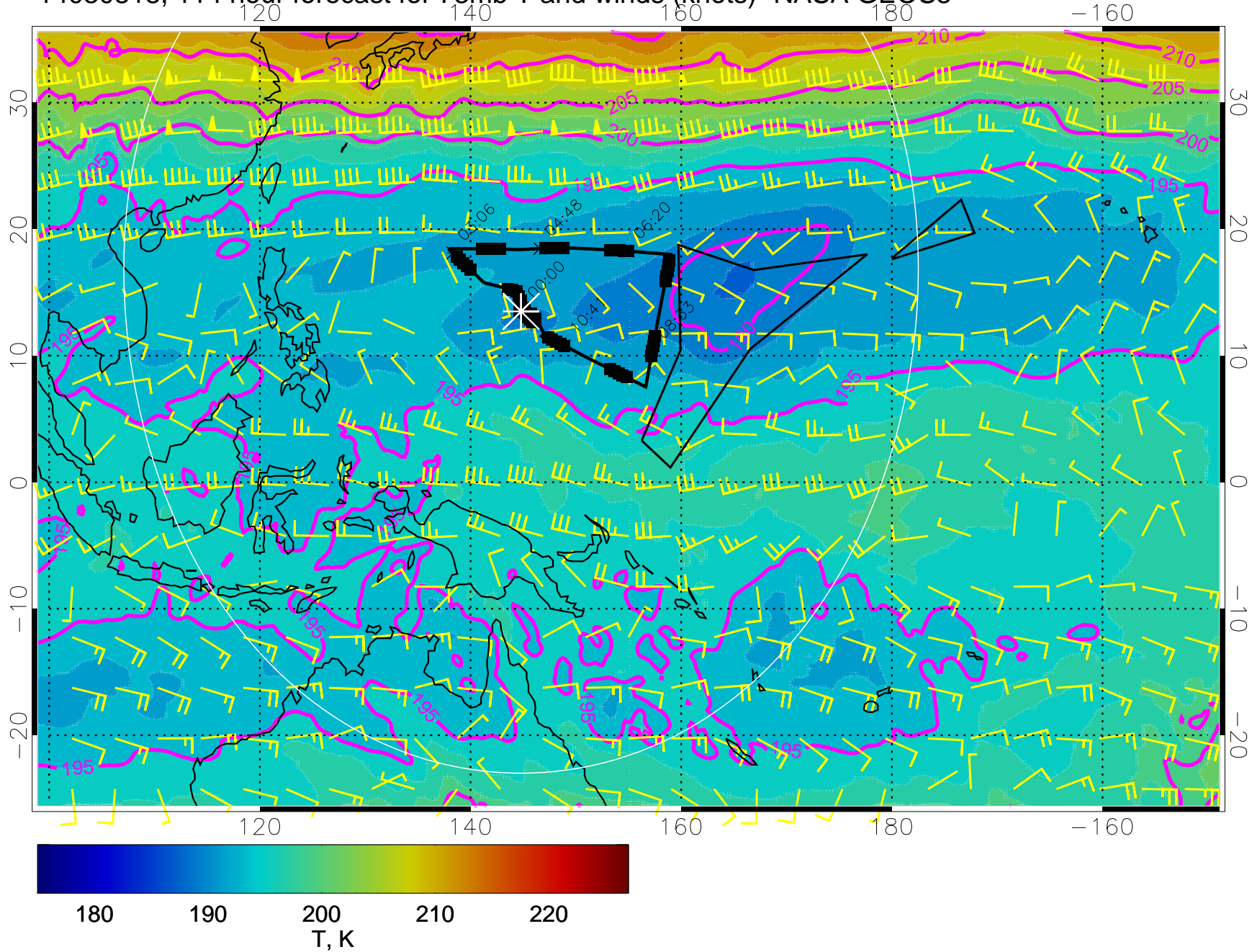
14030806, 102 hour forecast for 73mb T and winds (knots)- NASA GEOS5



14030812, 108 hour forecast for 73mb T and winds (knots)- NASA GEOS5



14030818, 114 hour forecast for 73mb T and winds (knots)- NASA GEOS5



14030900, 120 hour forecast for 73mb T and winds (knots)- NASA GEOS5

