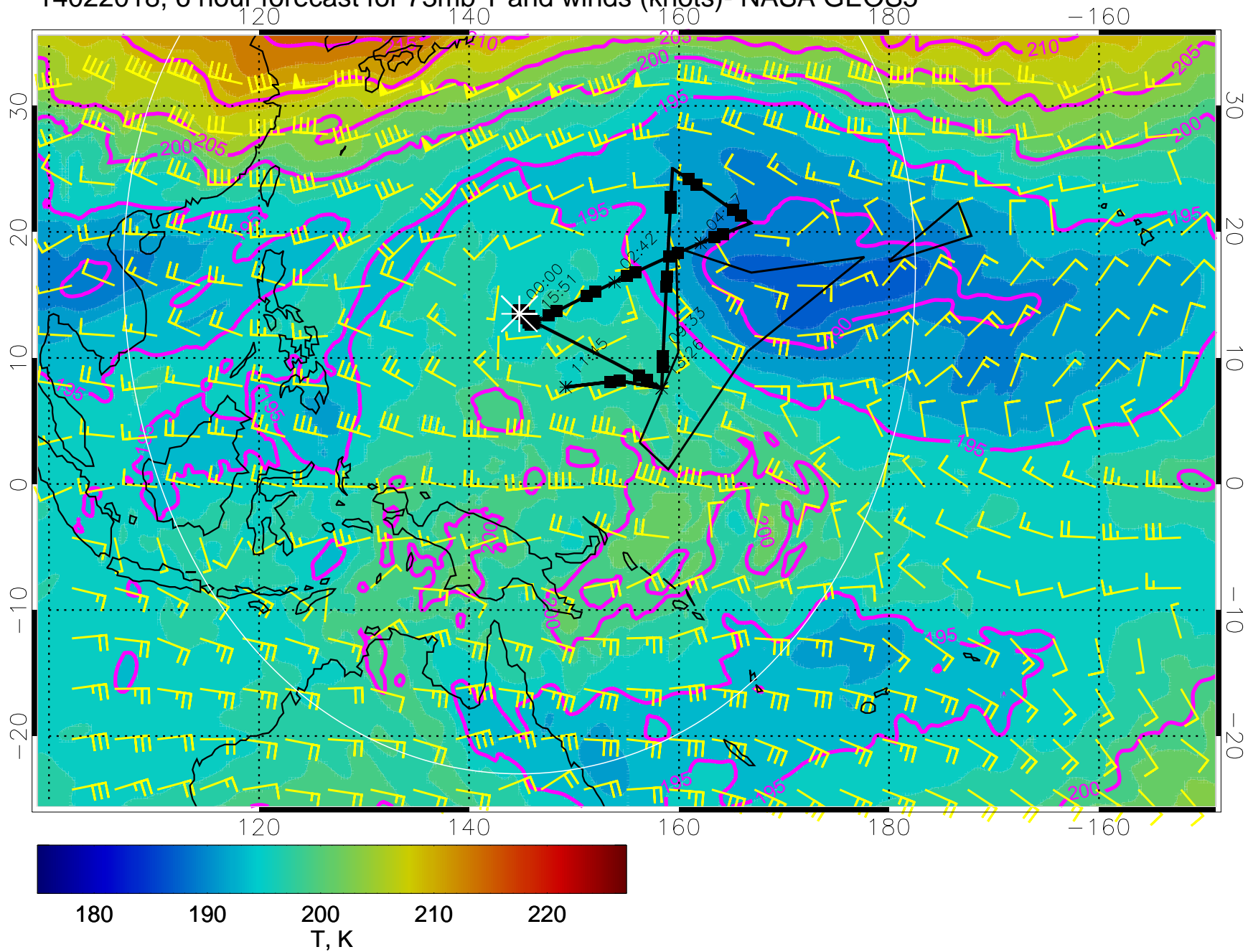
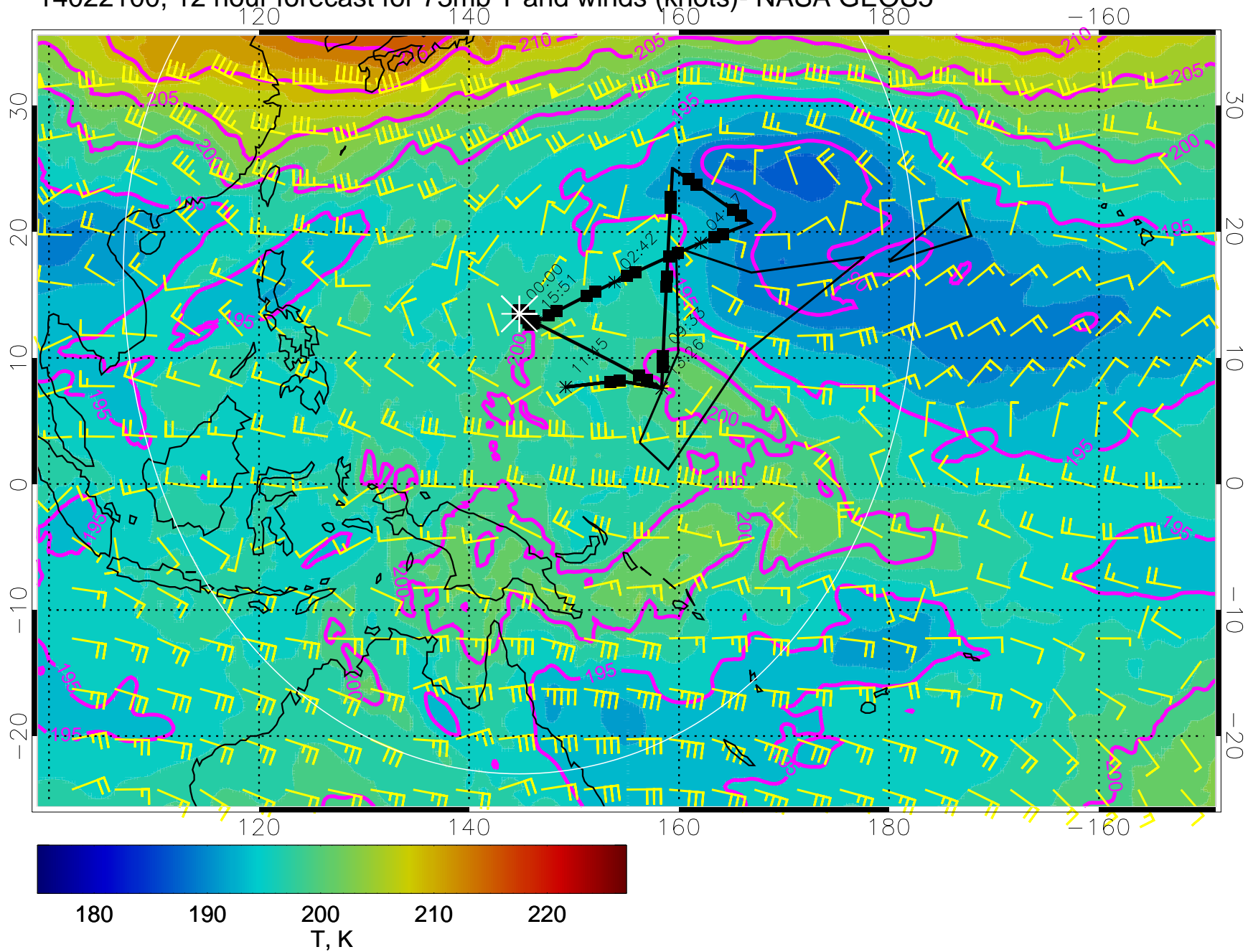


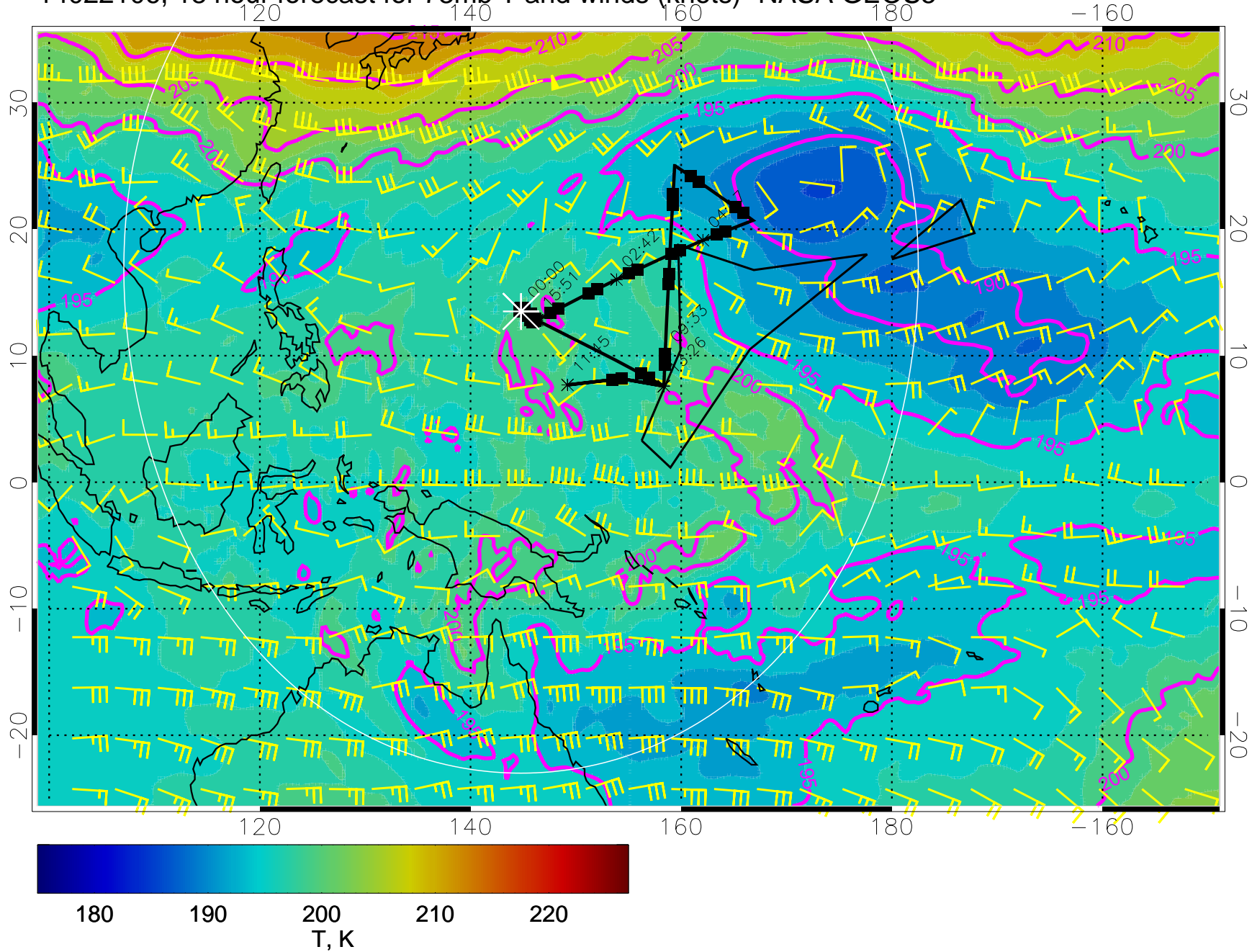
14022018, 6 hour forecast for 73mb T and winds (knots)- NASA GEOS5



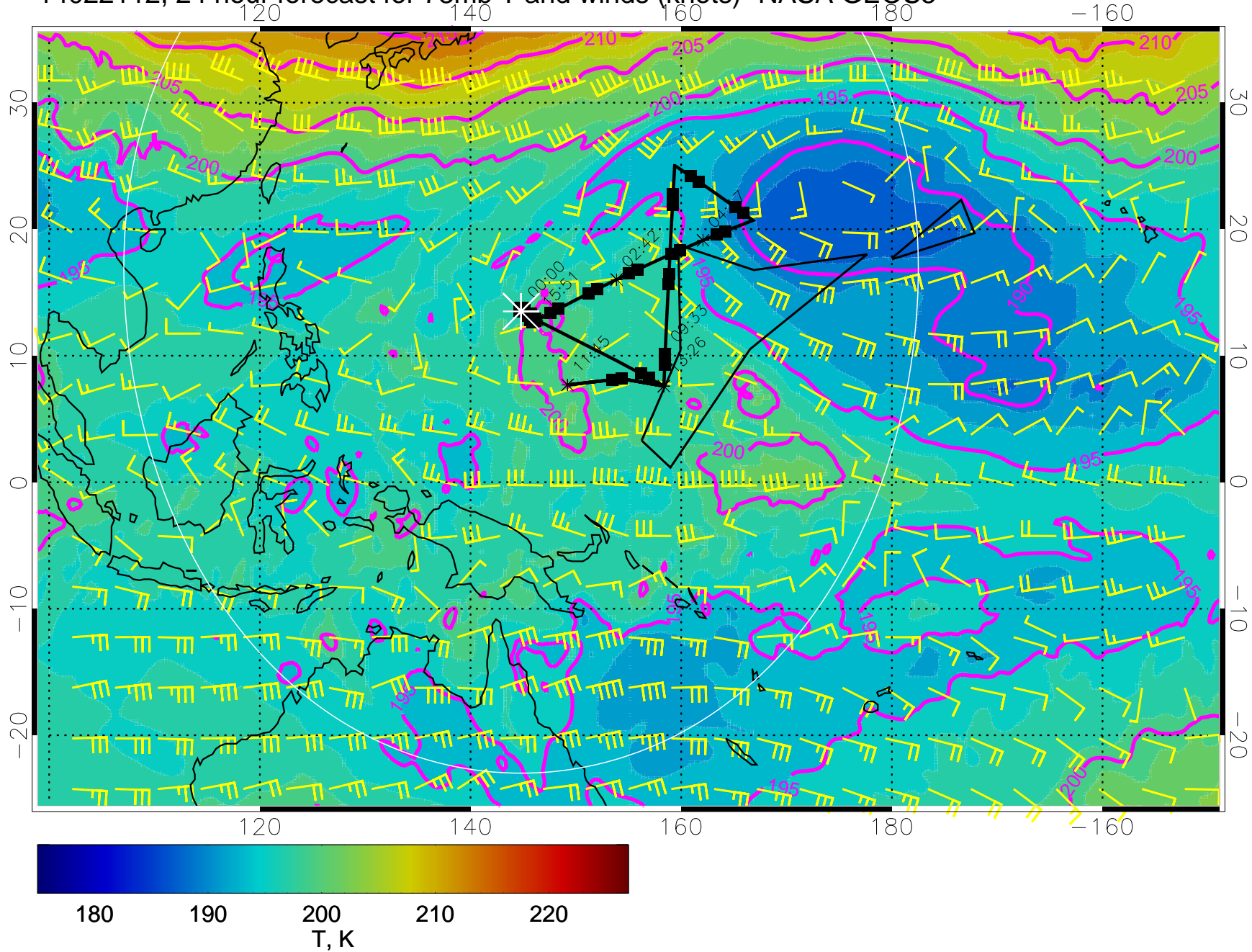
14022100, 12 hour forecast for 73mb T and winds (knots)- NASA GEOS5



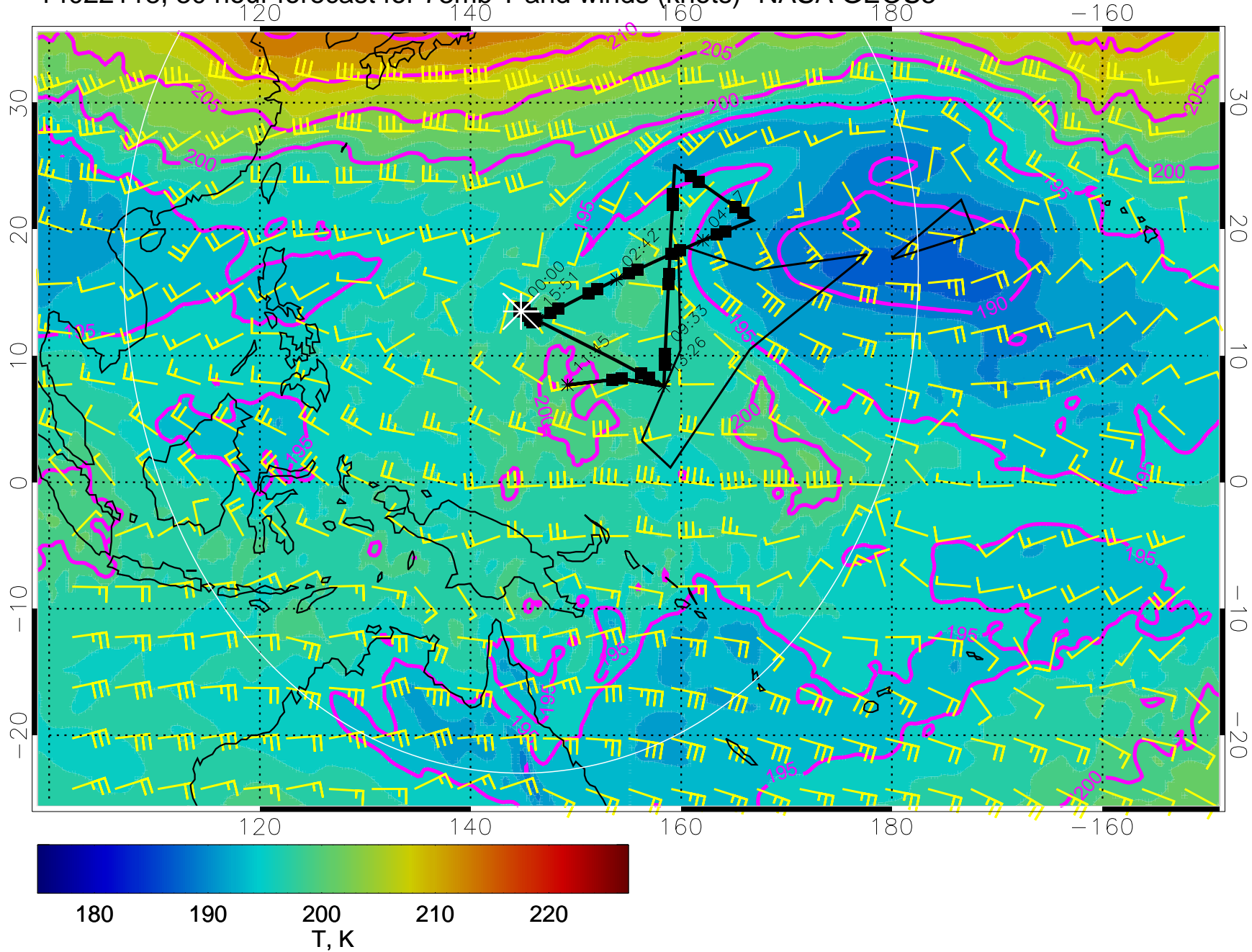
14022106, 18 hour forecast for 73mb T and winds (knots)- NASA GEOS5



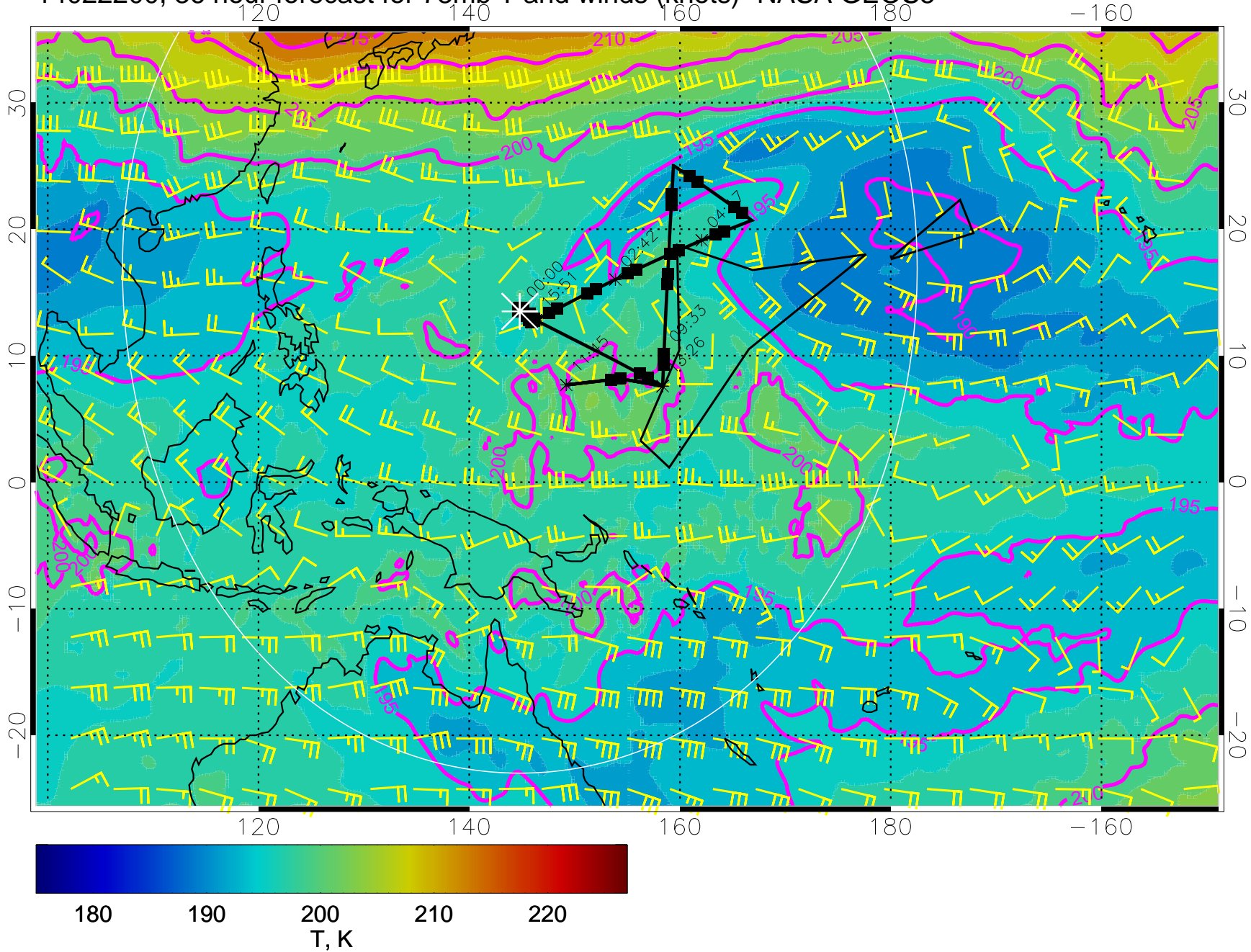
14022112, 24 hour forecast for 73mb T and winds (knots)- NASA GEOS5



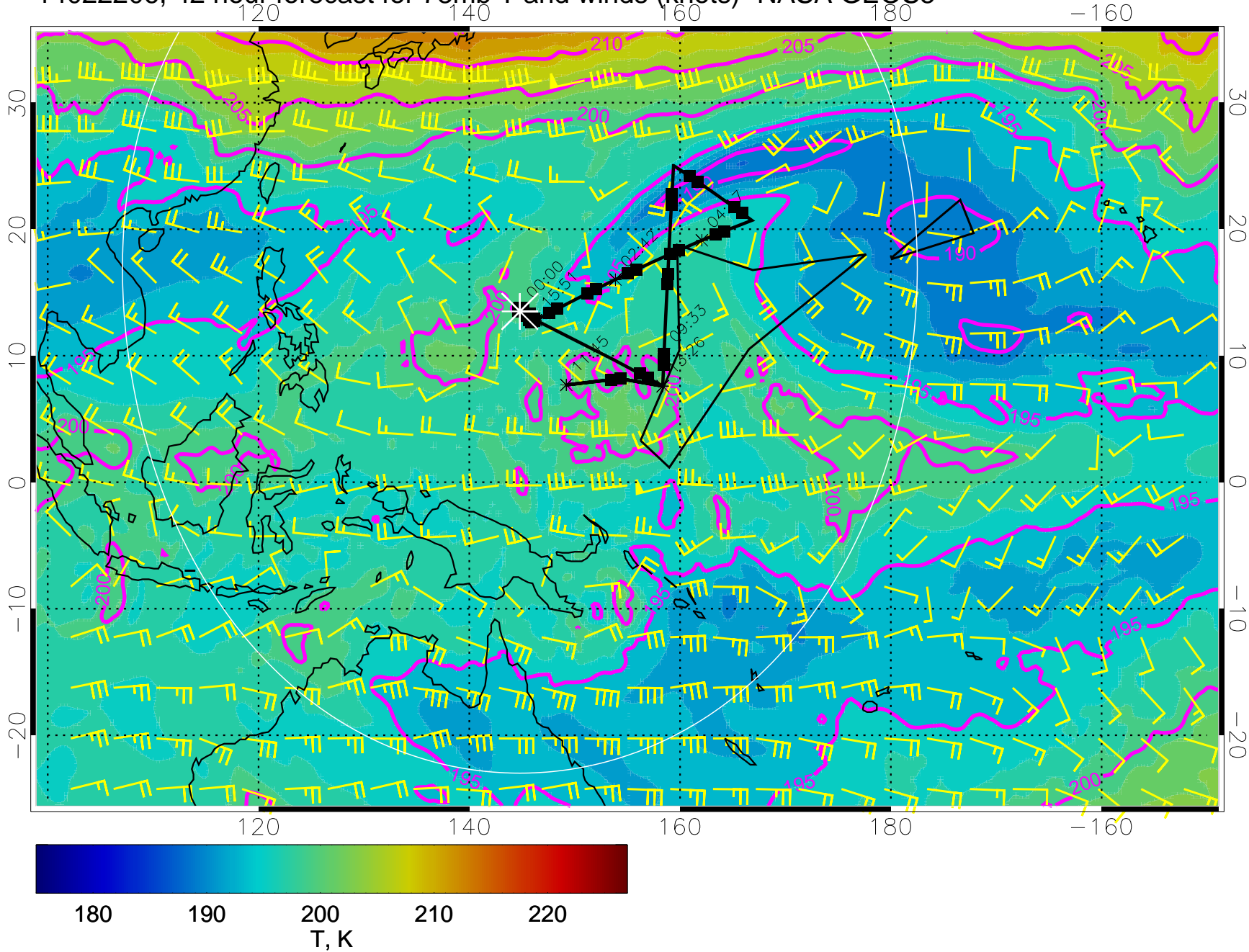
14022118, 30 hour forecast for 73mb T and winds (knots)- NASA GEOS5



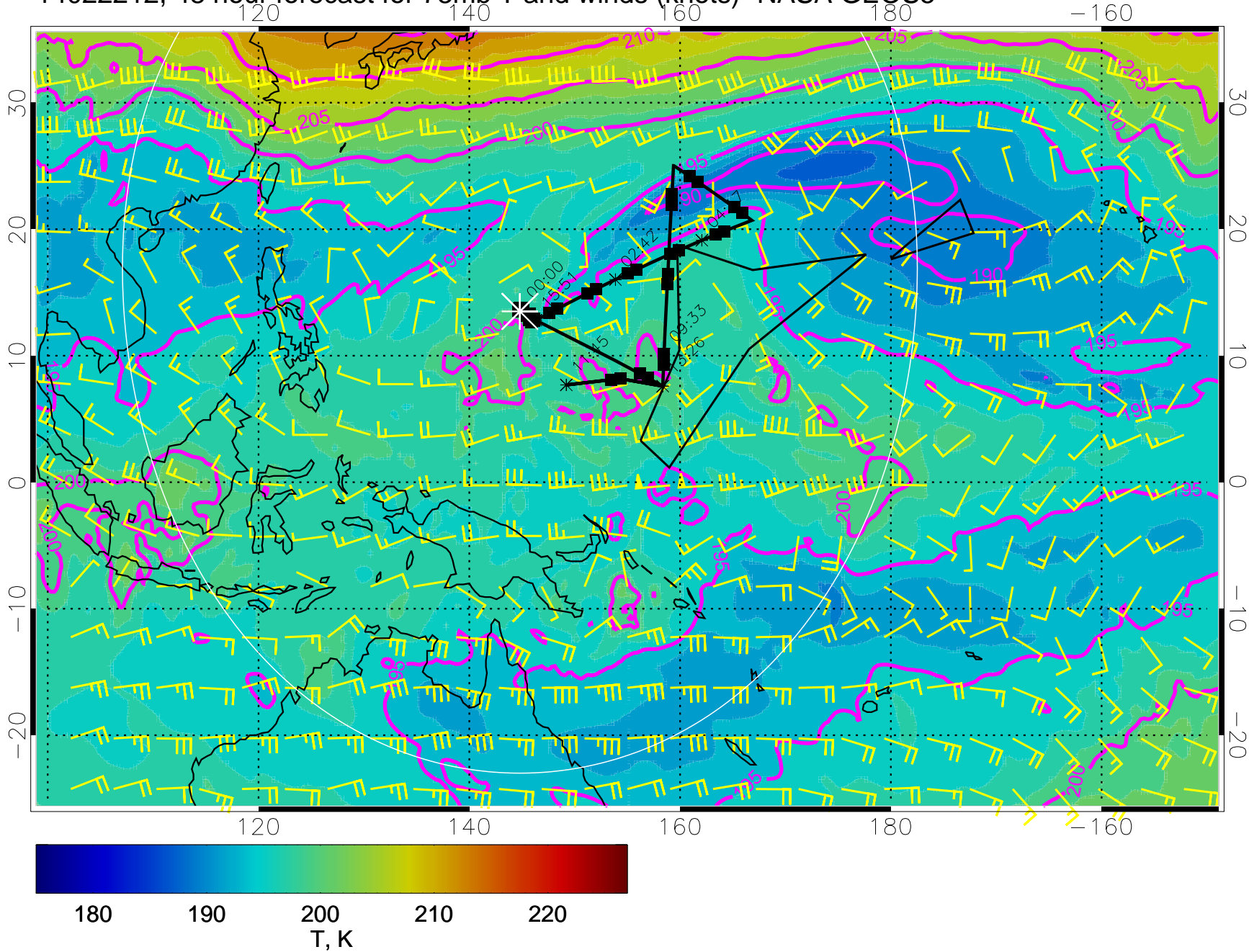
14022200, 36 hour forecast for 73mb T and winds (knots)- NASA GEOS5



14022206, 42 hour forecast for 73mb T and winds (knots)- NASA GEOS5

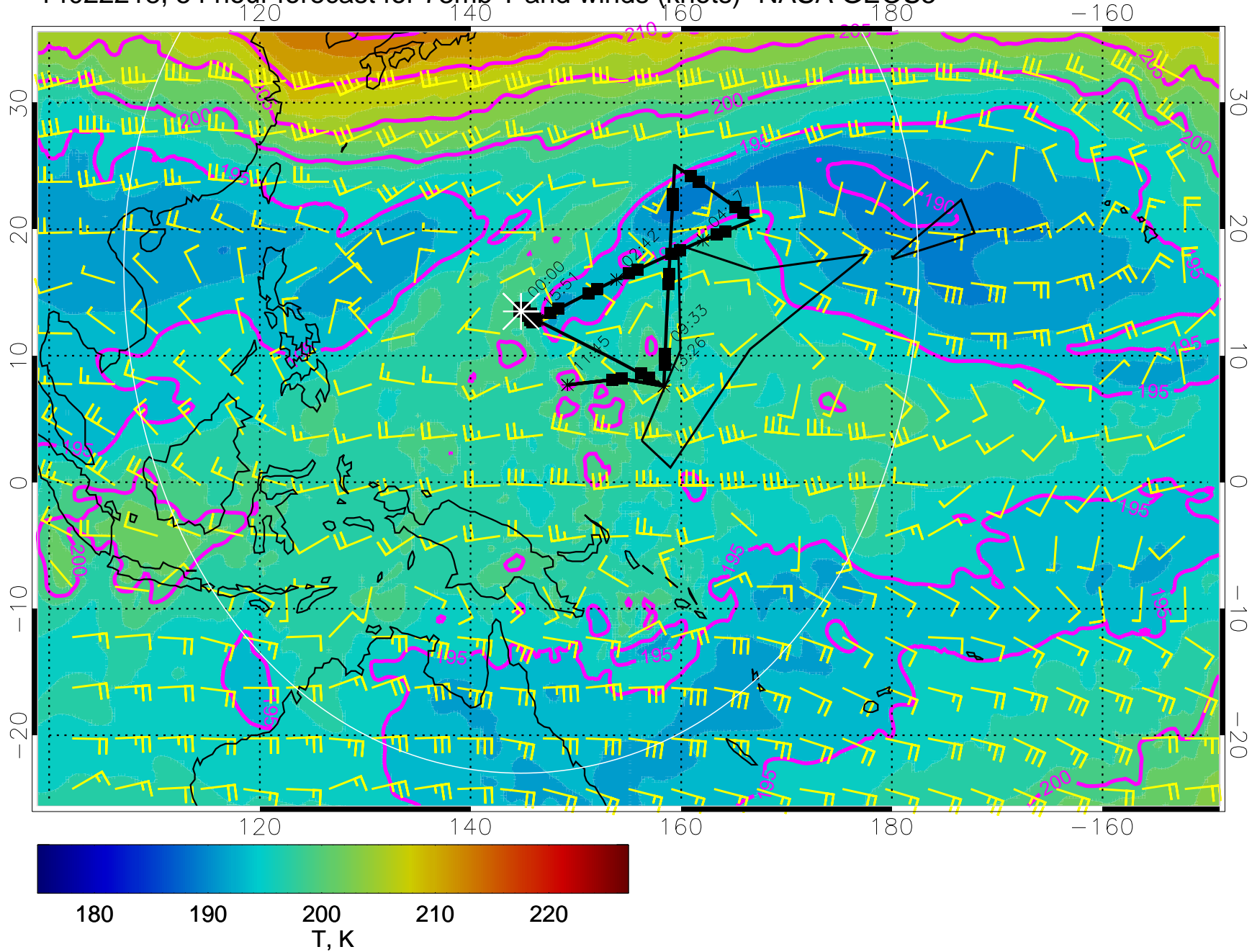


14022212, 48 hour forecast for 73mb T and winds (knots)- NASA GEOS5

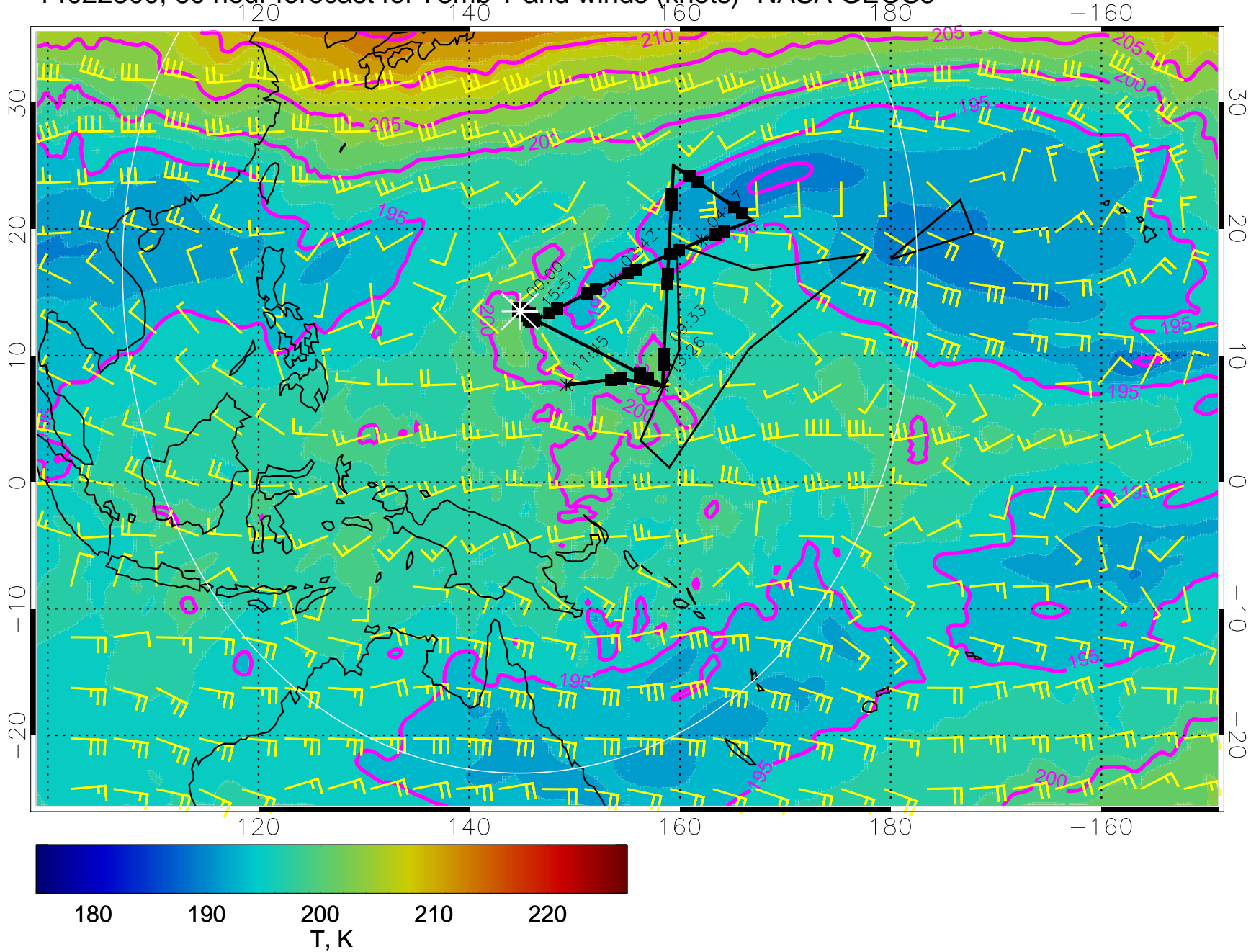




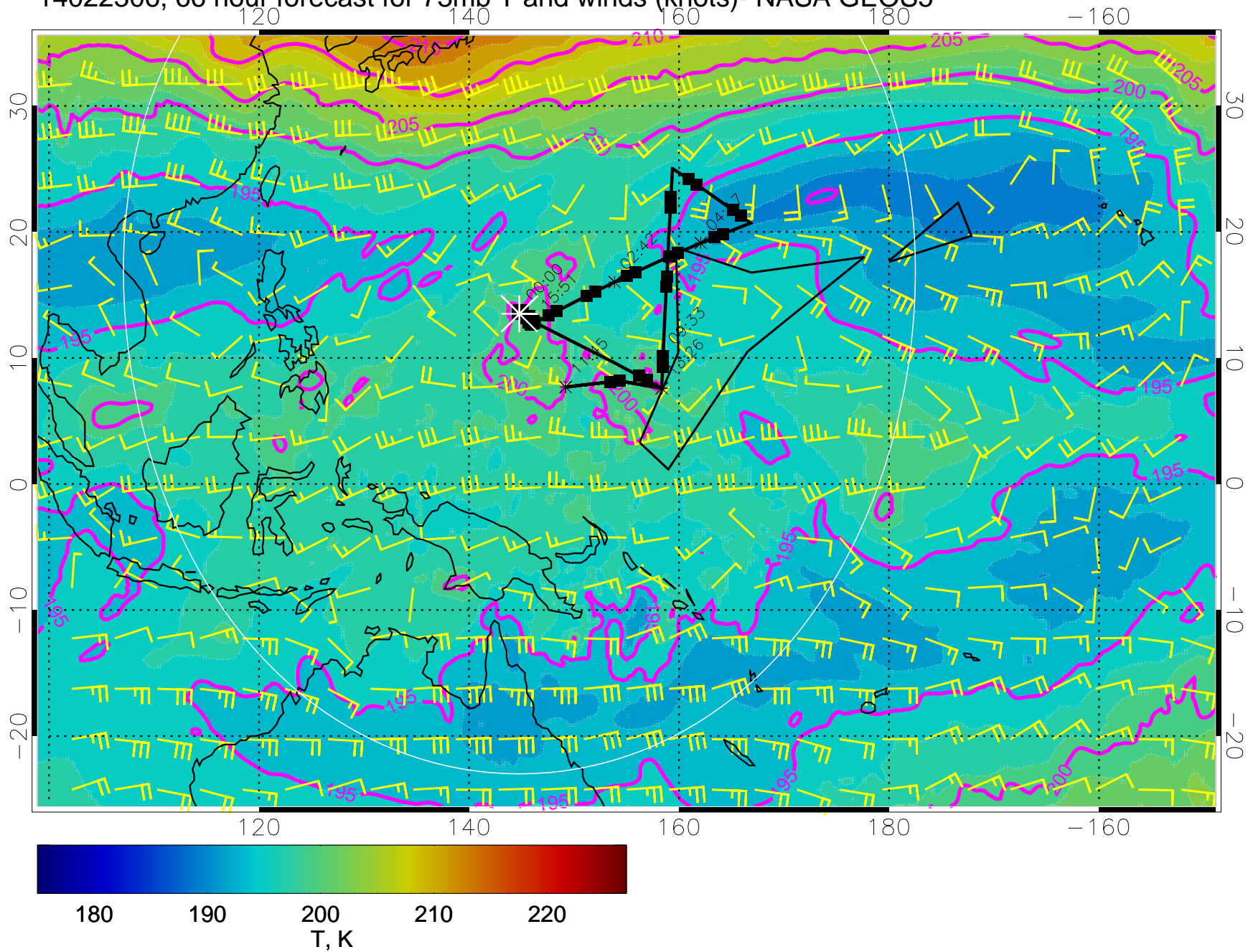
14022218, 54 hour forecast for 73mb T and winds (knots)- NASA GEOS5



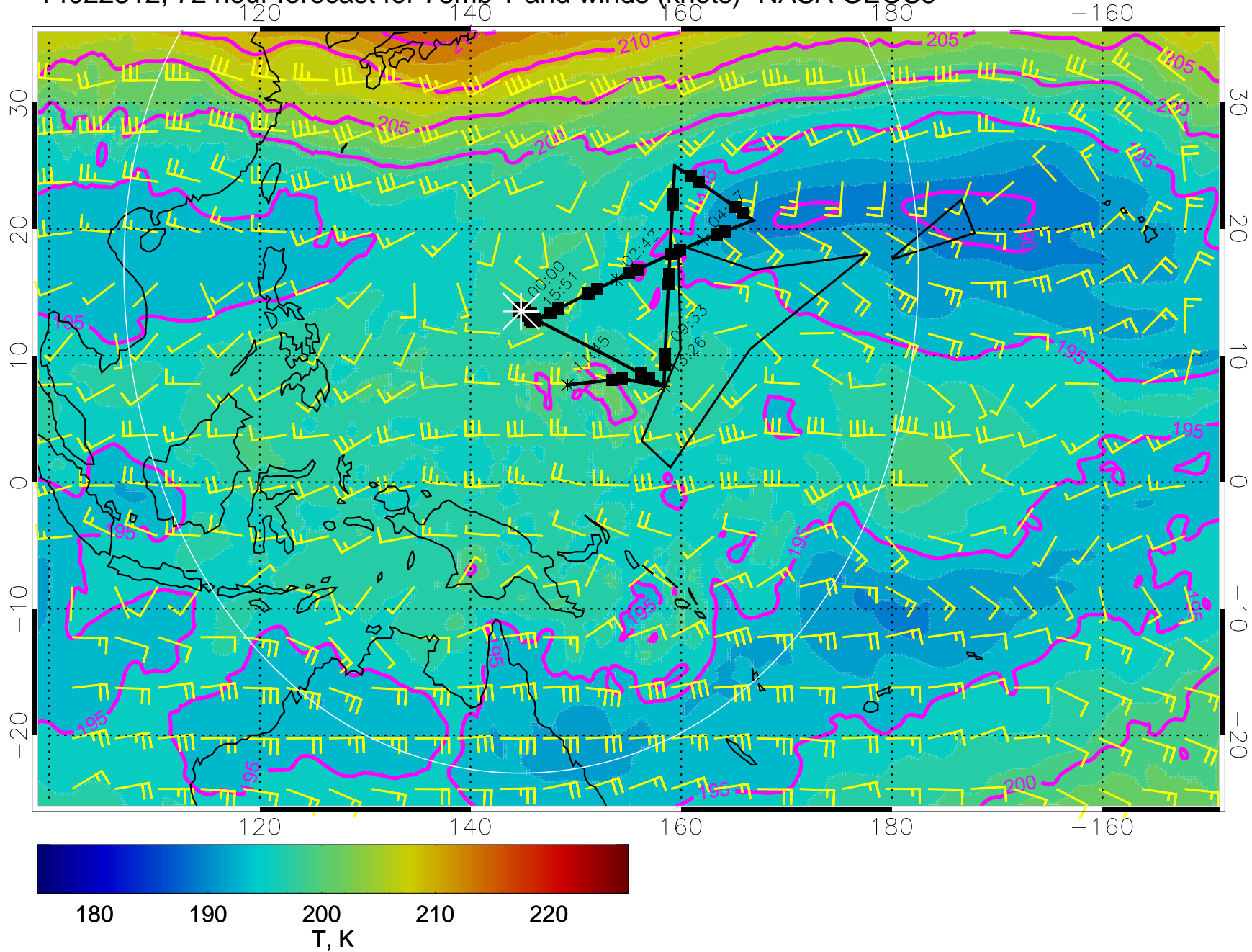
14022300, 60 hour forecast for 73mb T and winds (knots)- NASA GEOS5



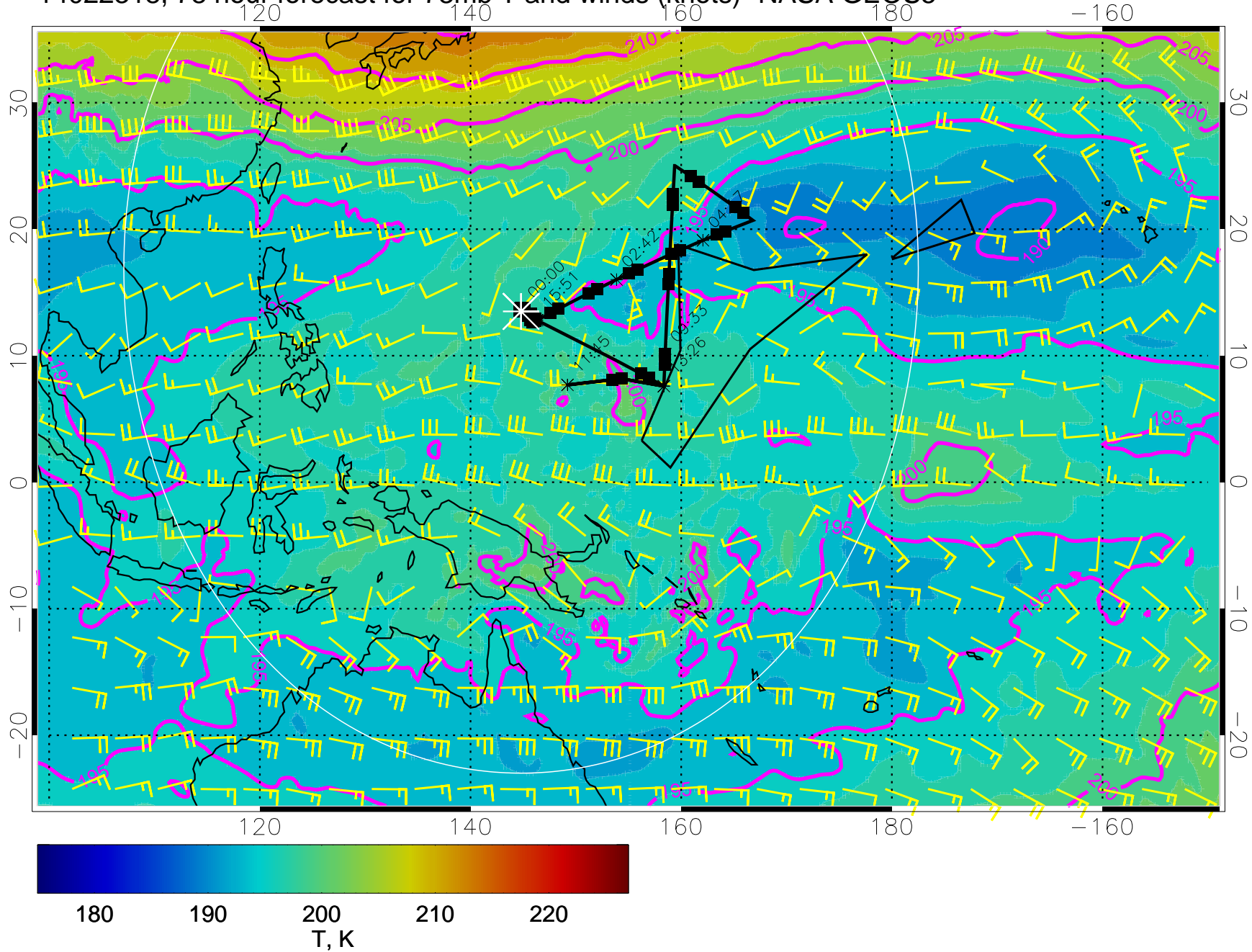
14022306, 66 hour forecast for 73mb T and winds (knots)- NASA GEOS5



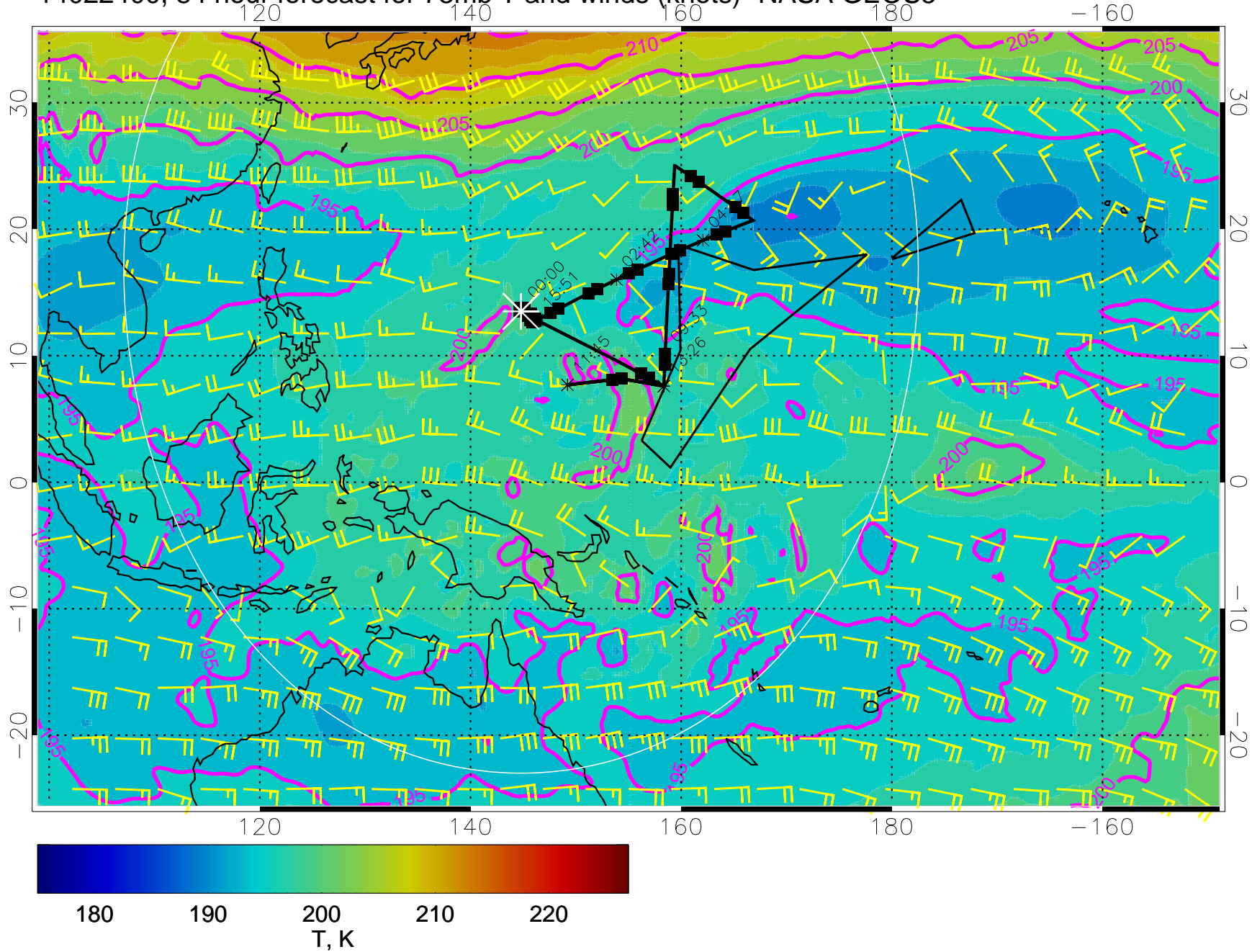
14022312, 72 hour forecast for 73mb T and winds (knots)- NASA GEOS5



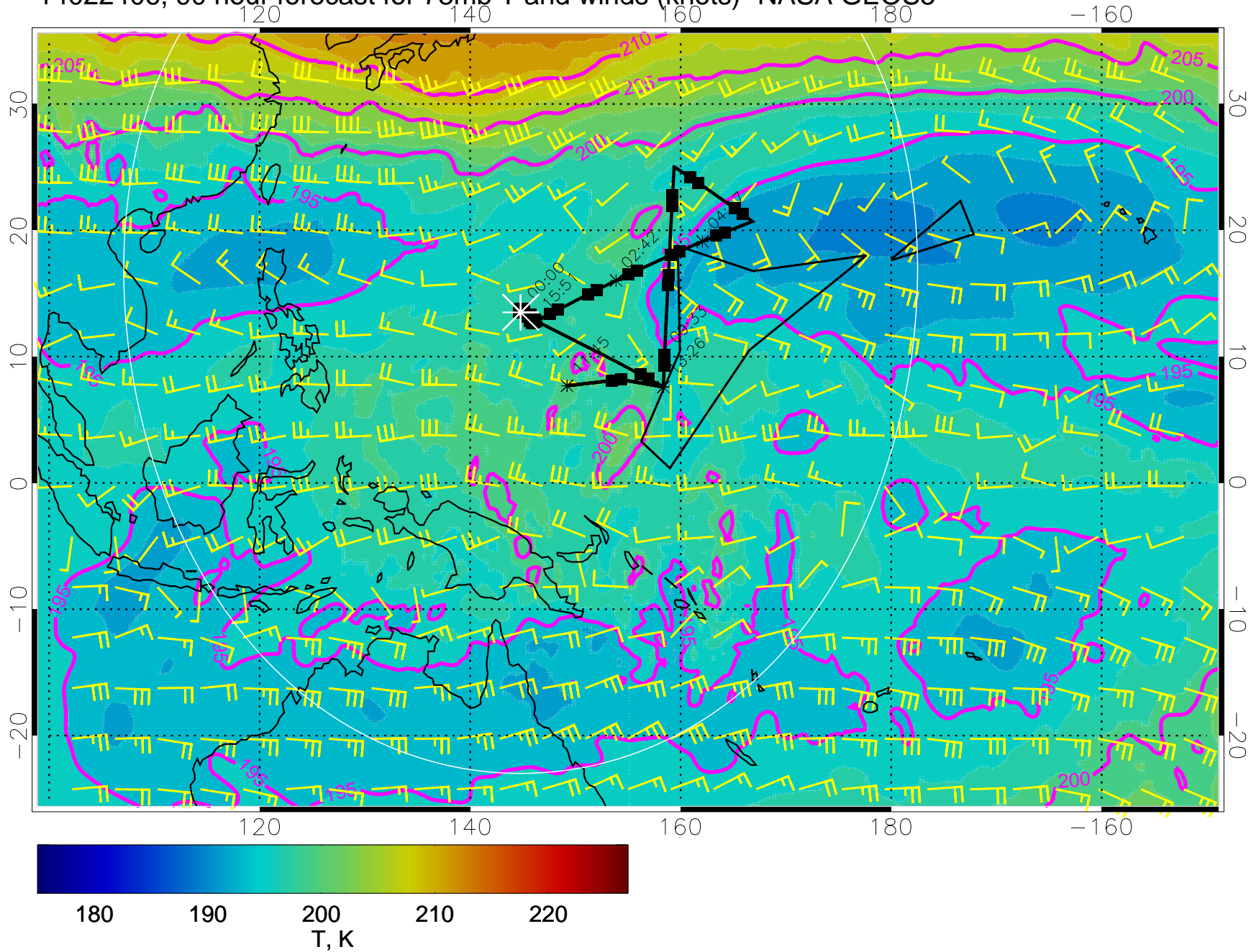
14022318, 78 hour forecast for 73mb T and winds (knots)- NASA GEOS5



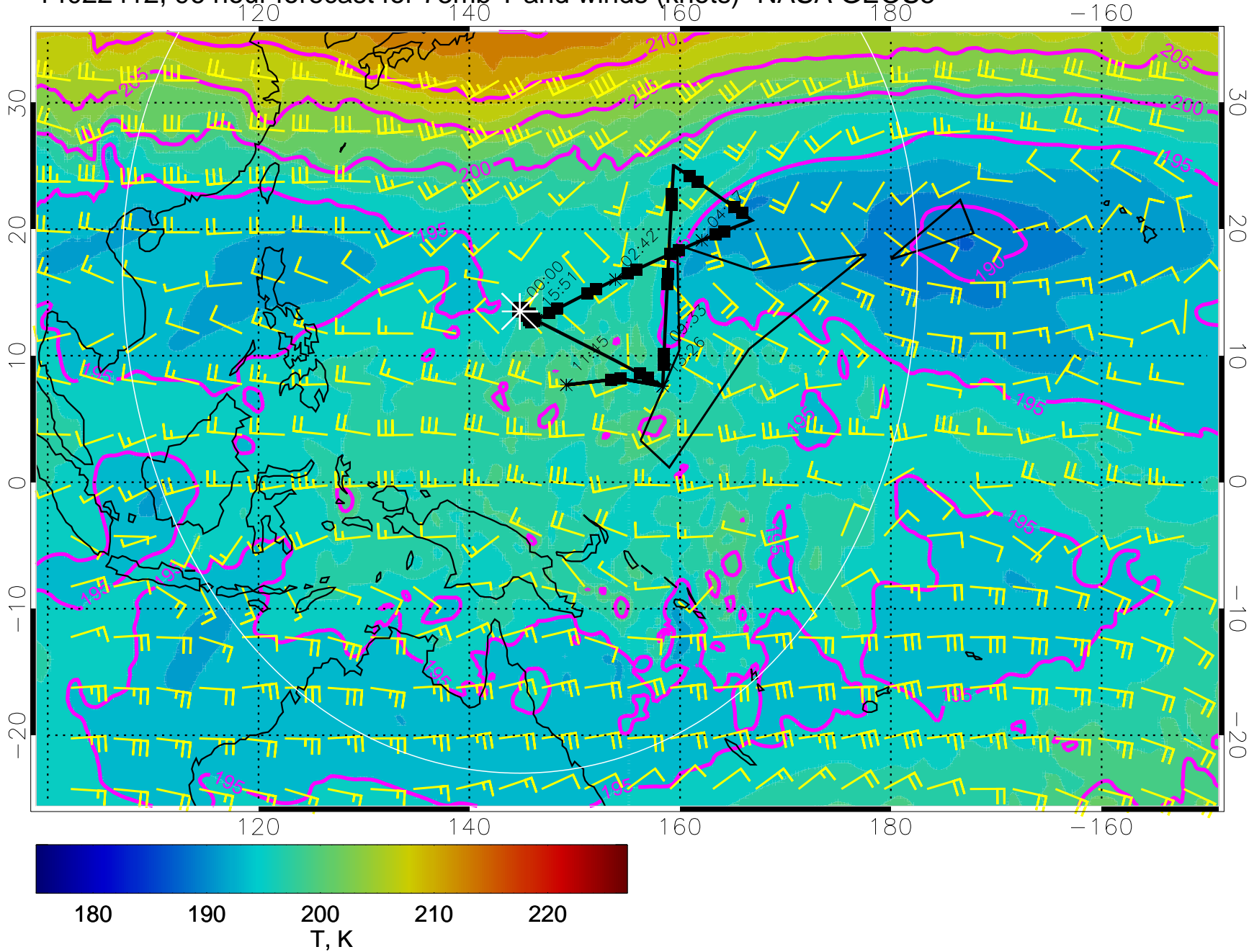
14022400, 84 hour forecast for 73mb T and winds (knots)- NASA GEOS5



14022406, 90 hour forecast for 73mb T and winds (knots)- NASA GEOS5

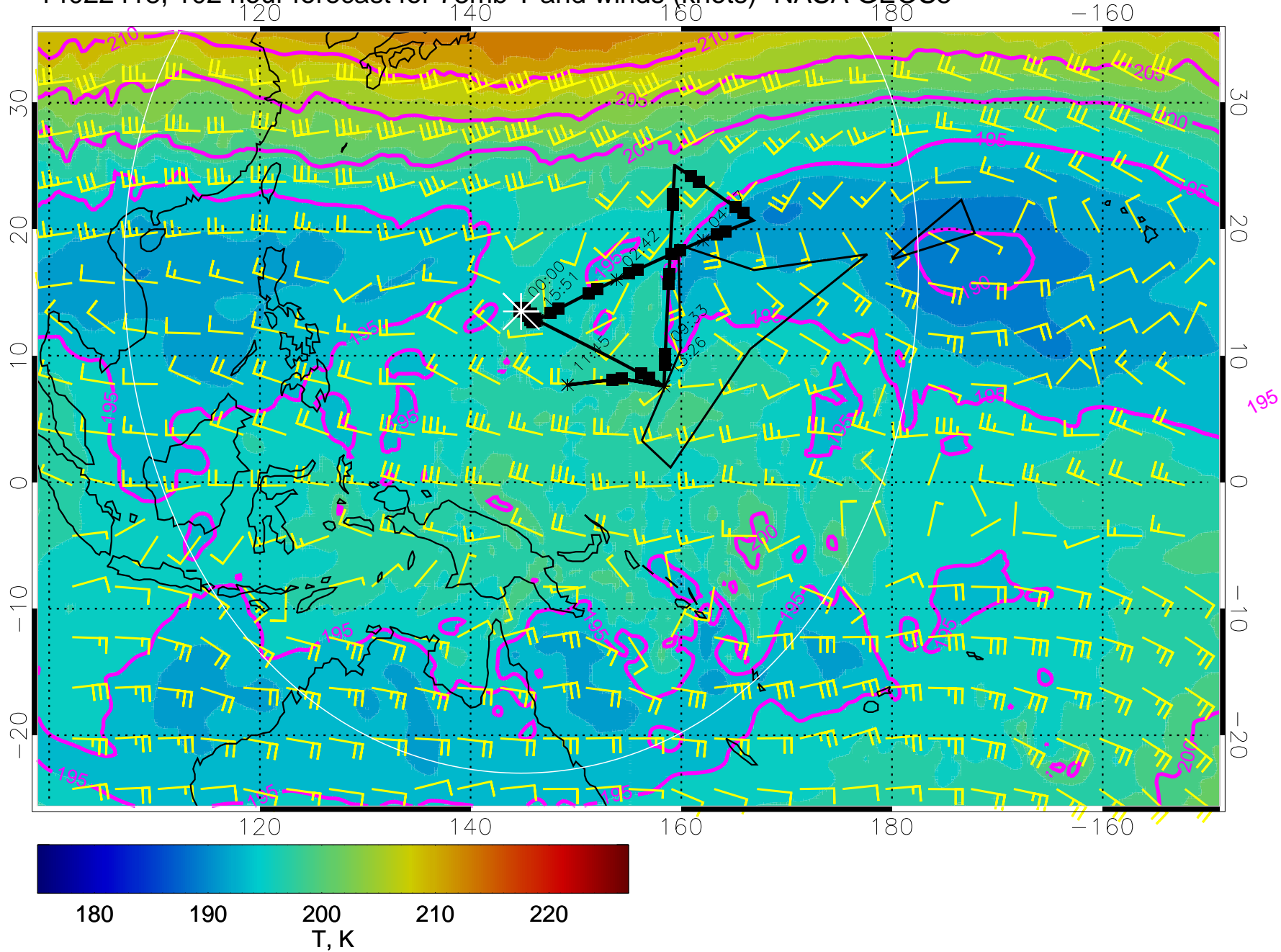


14022412, 96 hour forecast for 73mb T and winds (knots)- NASA GEOS5

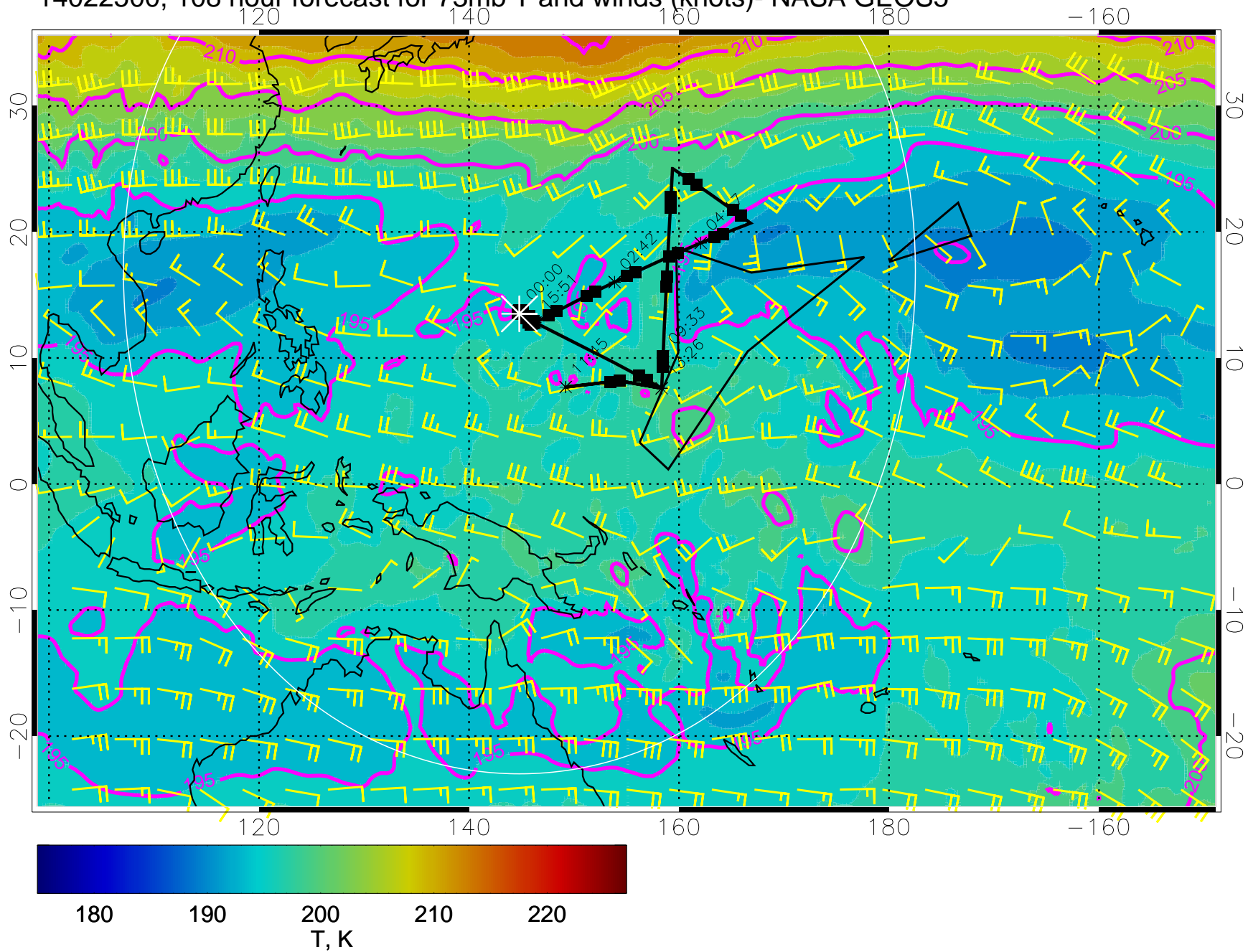




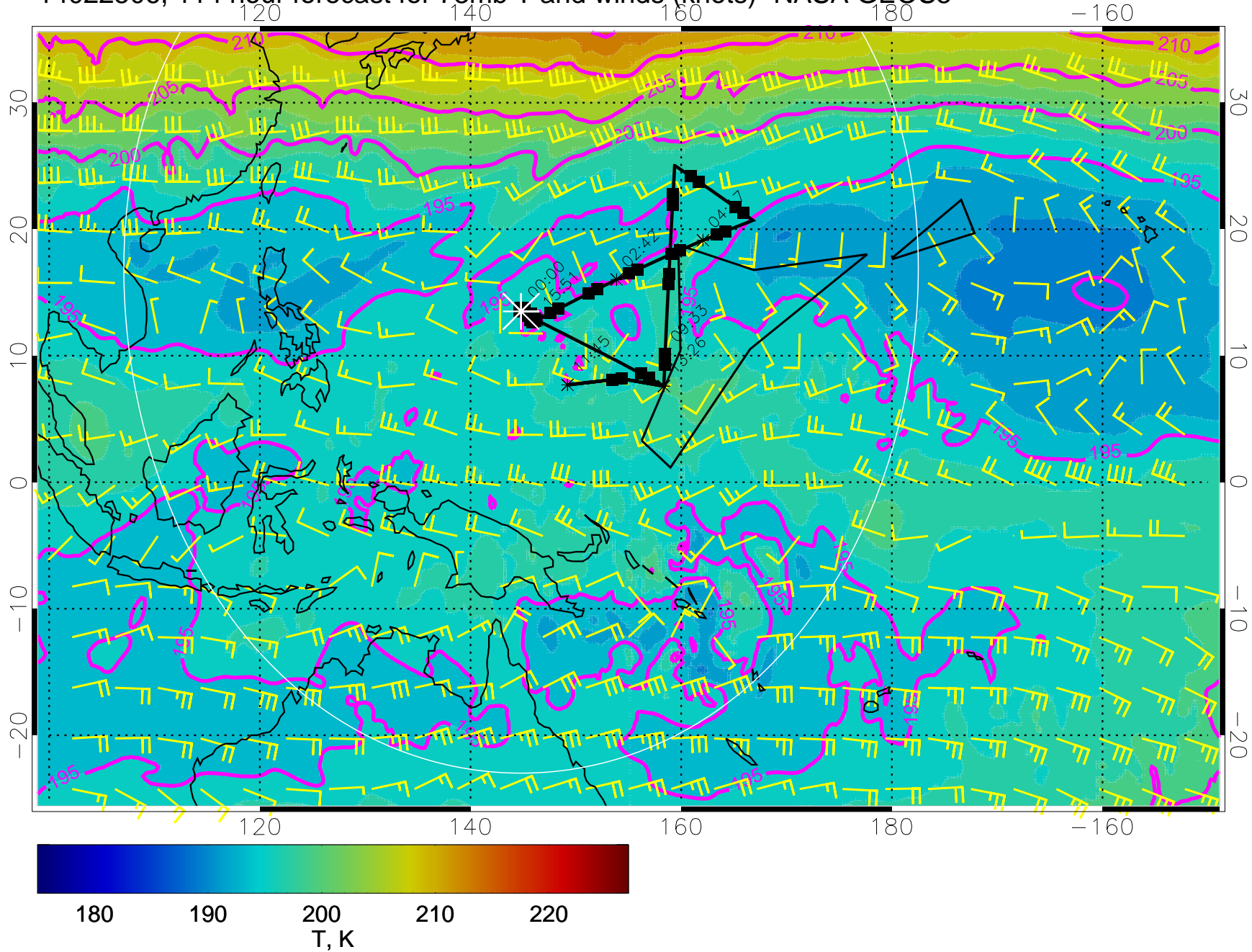
14022418, 102 hour forecast for 73mb T and winds (knots)- NASA GEOS5



14022500, 108 hour forecast for 73mb T and winds (knots)- NASA GEOS5



14022506, 114 hour forecast for 73mb T and winds (knots)- NASA GEOS5



14022512, 120 hour forecast for 73mb T and winds (knots)- NASA GEOS5

