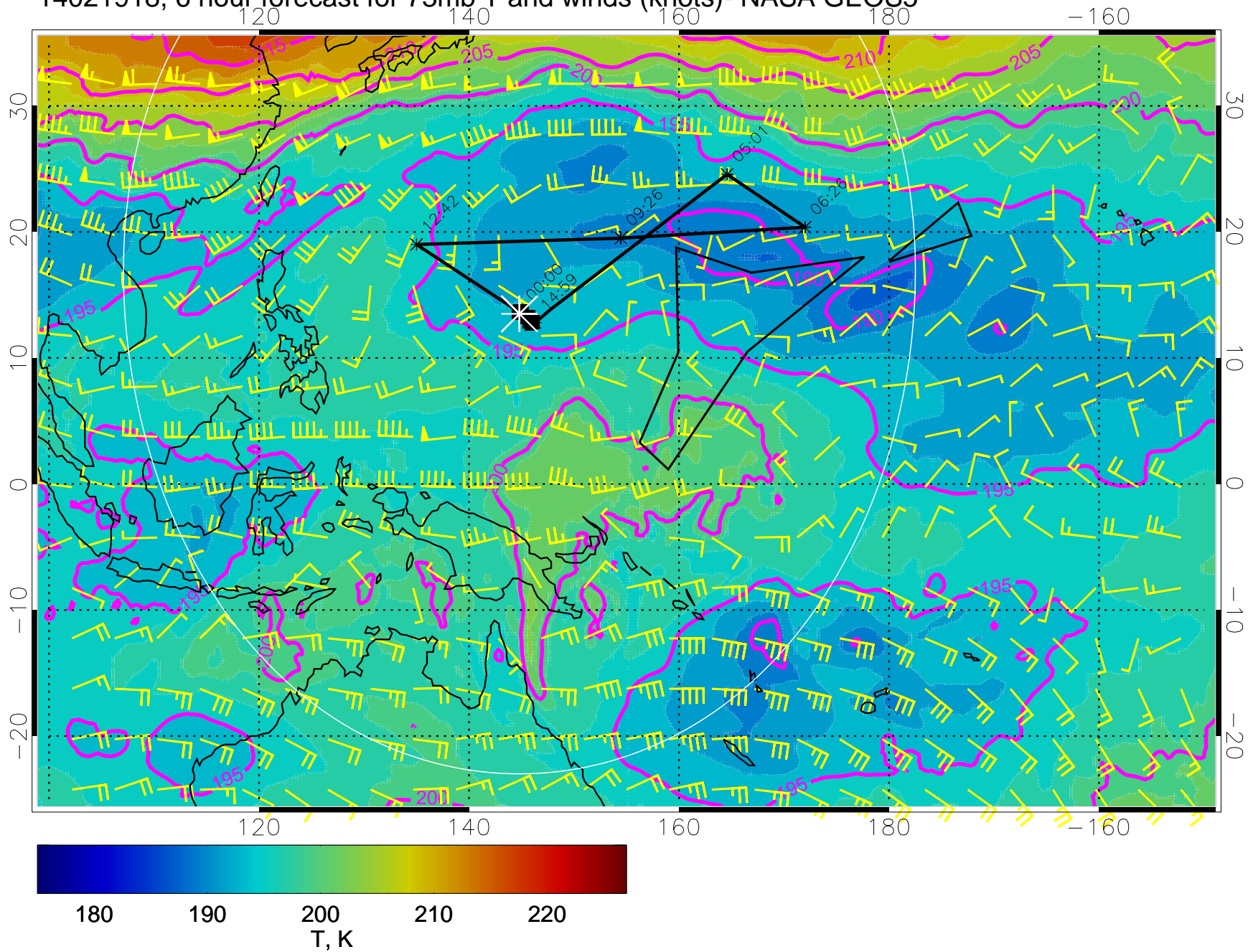
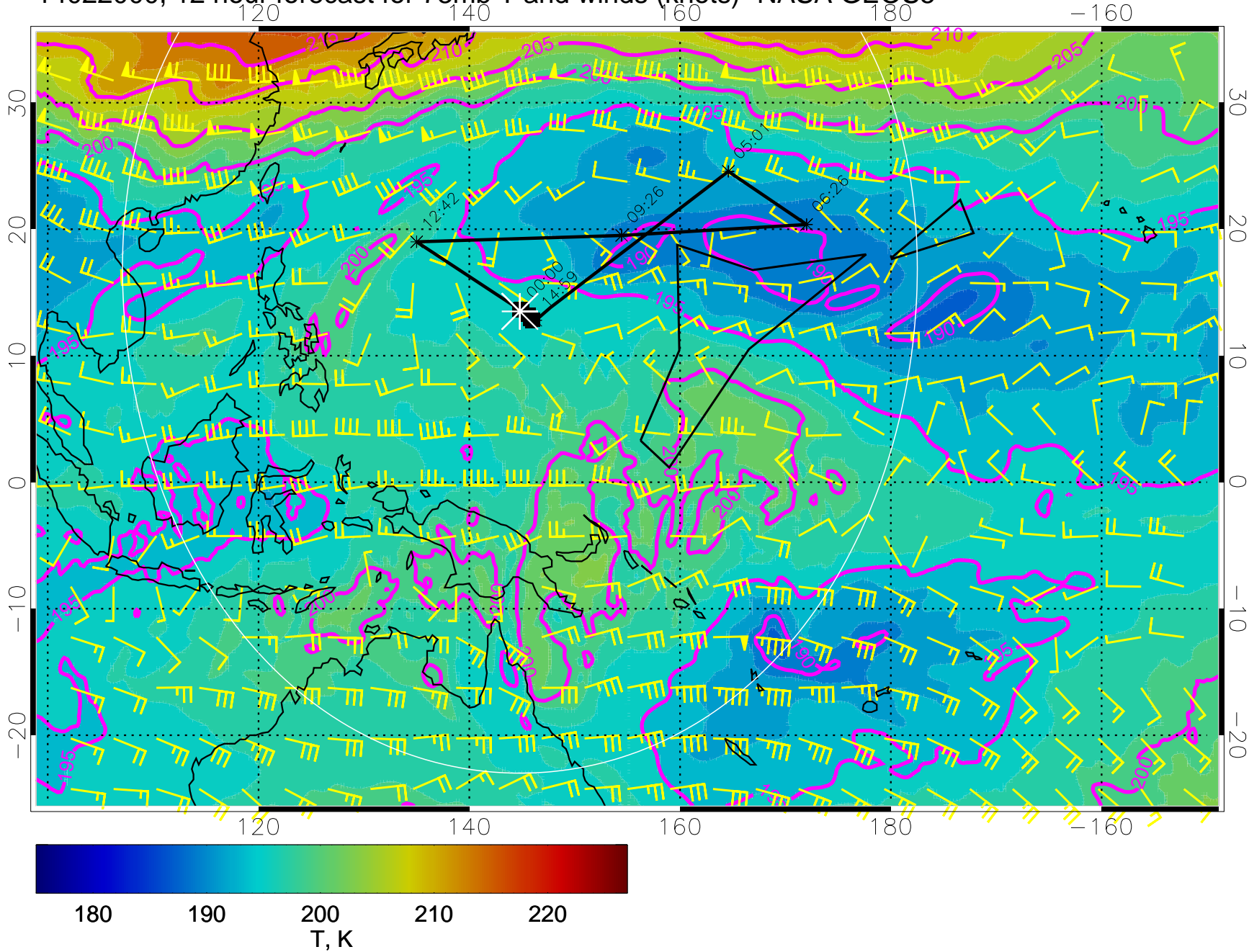


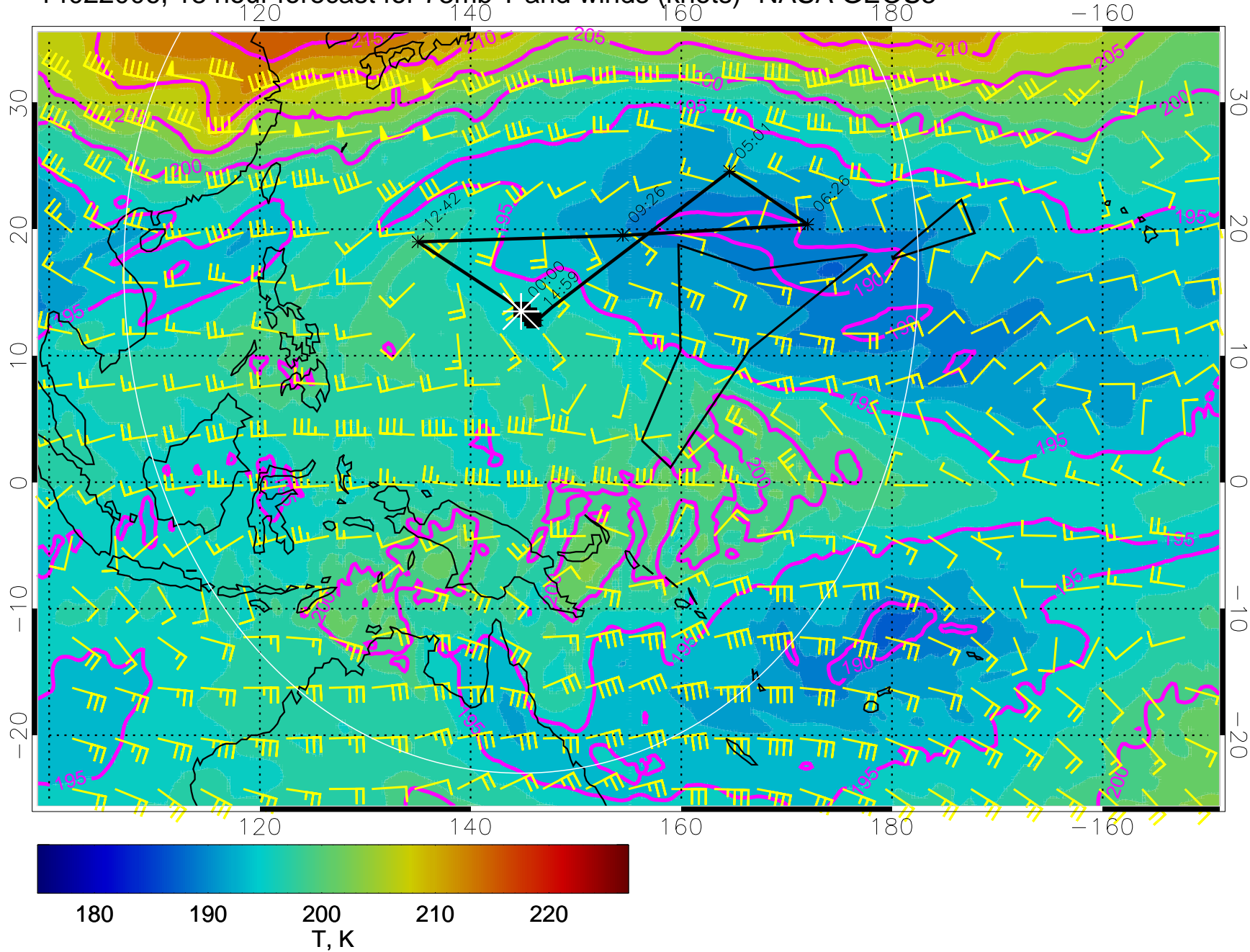
14021918, 6 hour forecast for 73mb T and winds (knots)- NASA GEOS5



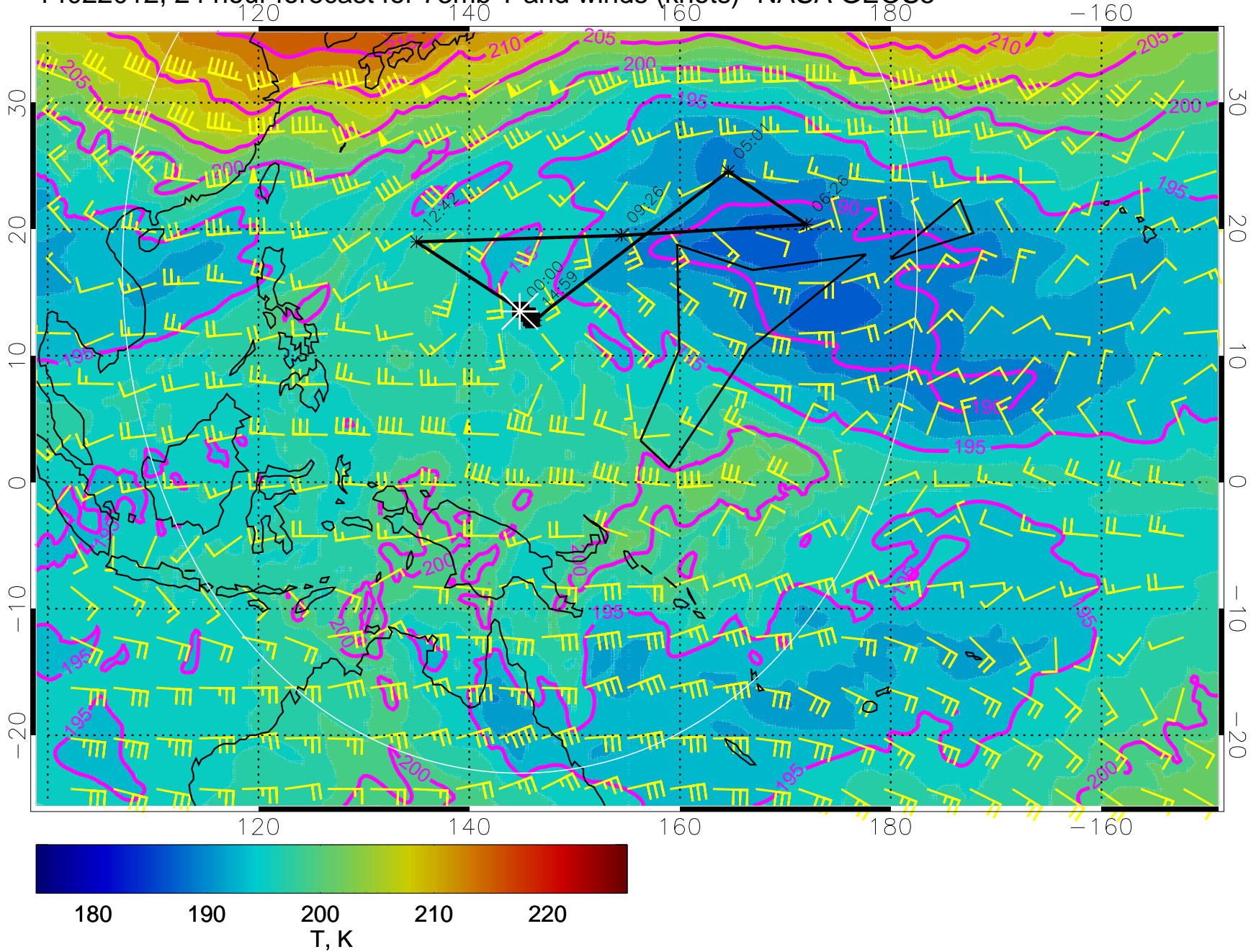
14022000, 12 hour forecast for 73mb T and winds (knots)- NASA GEOS5



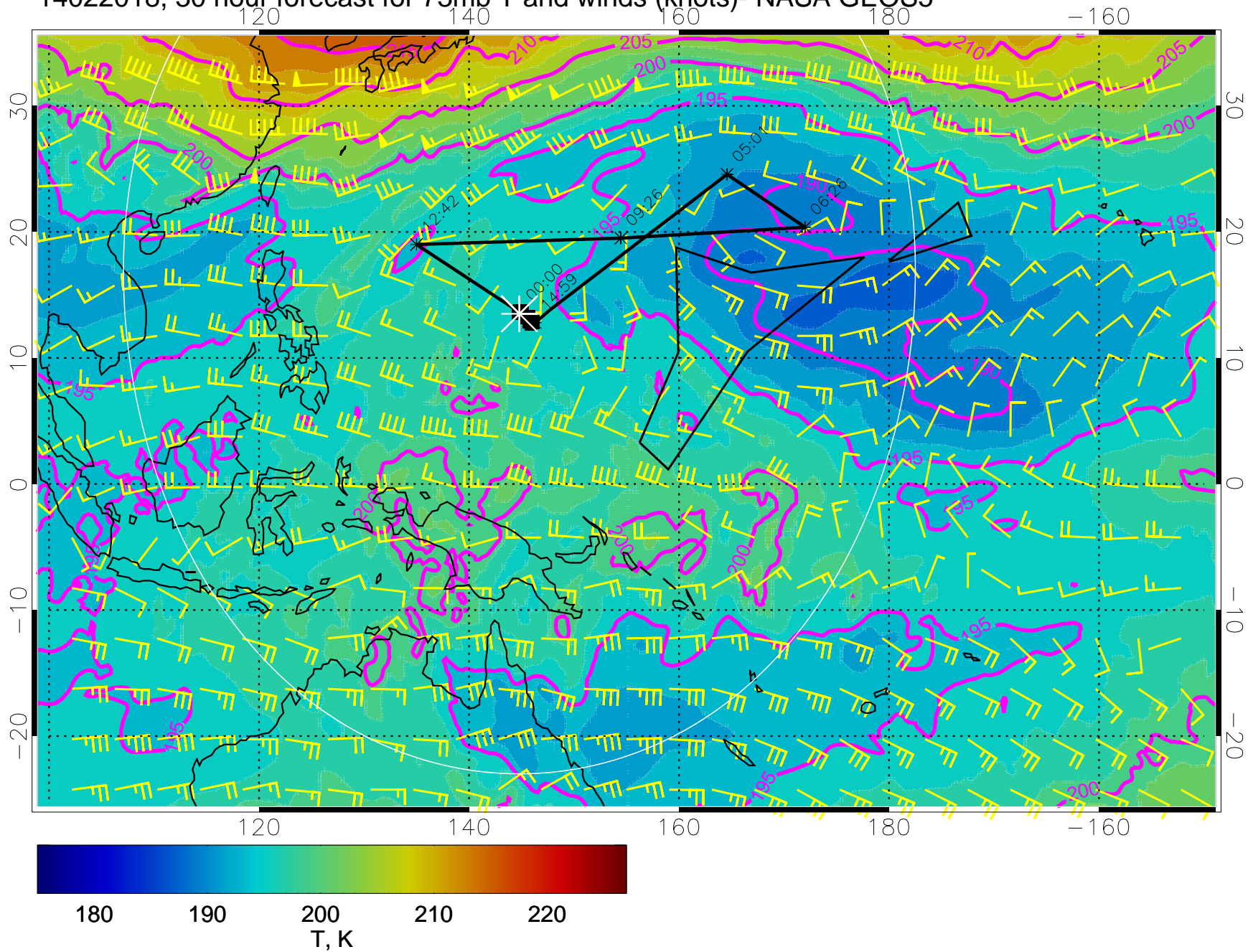
14022006, 18 hour forecast for 73mb T and winds (knots)- NASA GEOS5



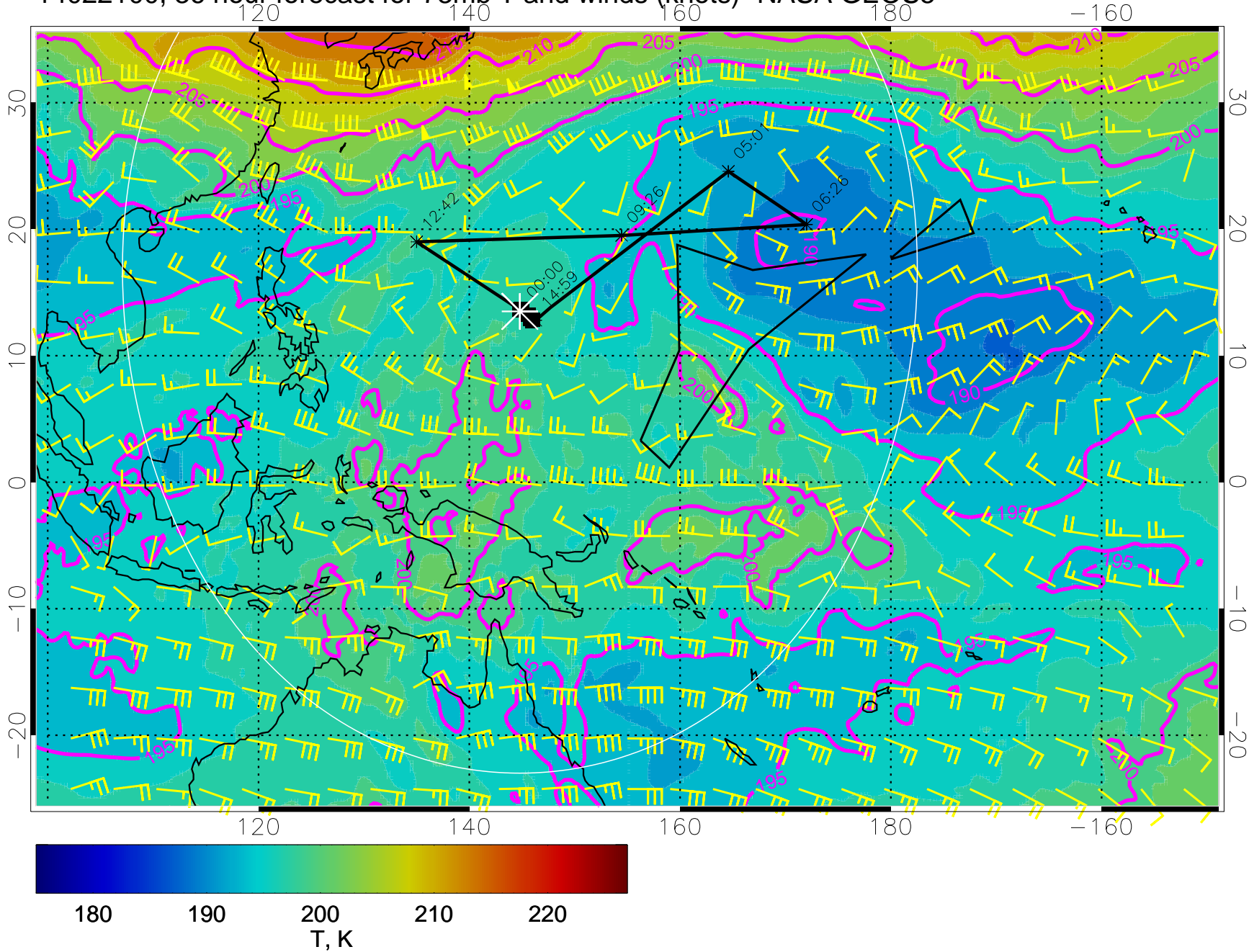
14022012, 24 hour forecast for 73mb T and winds (knots)- NASA GEOS5



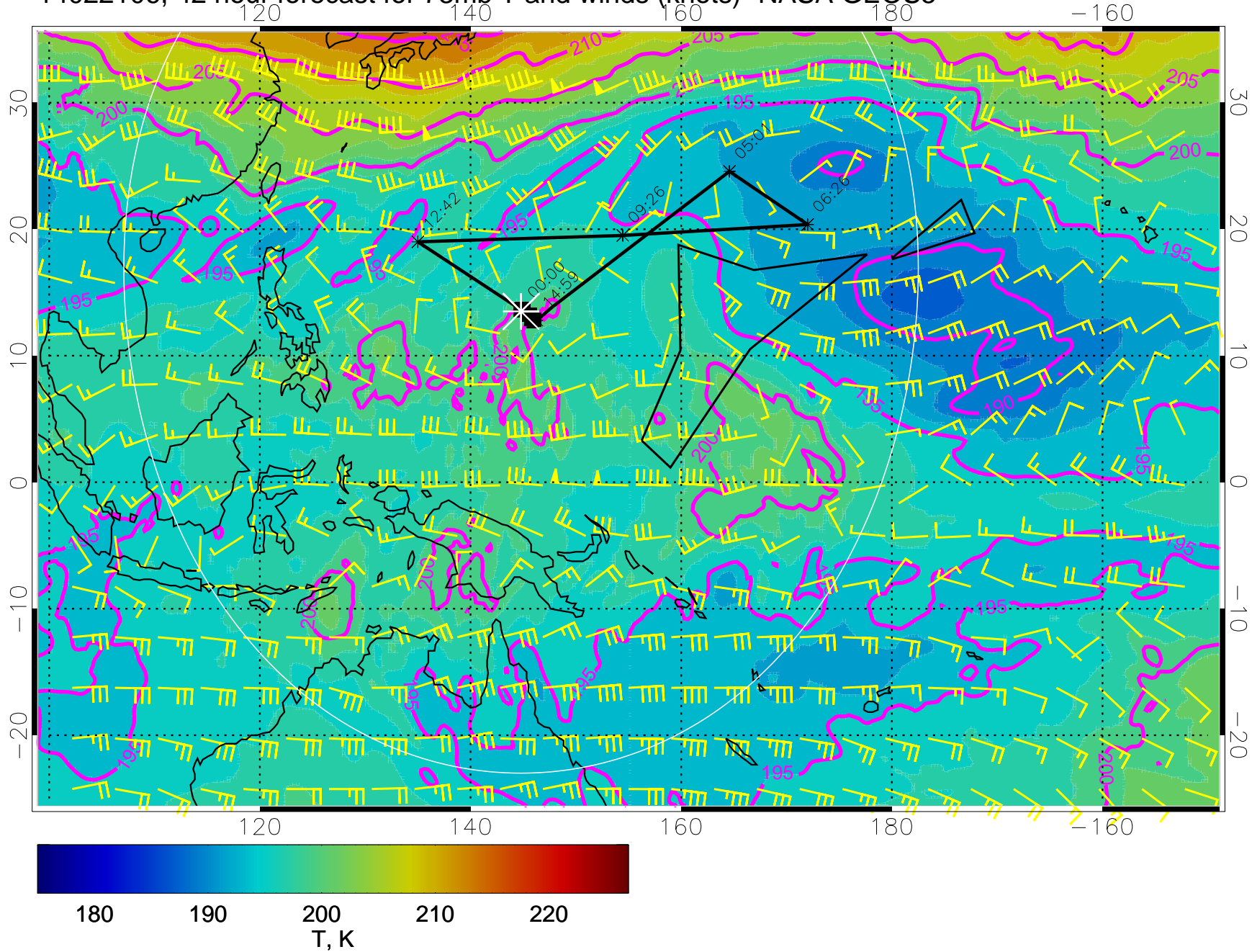
14022018, 30 hour forecast for 73mb T and winds (knots)- NASA GEOS5



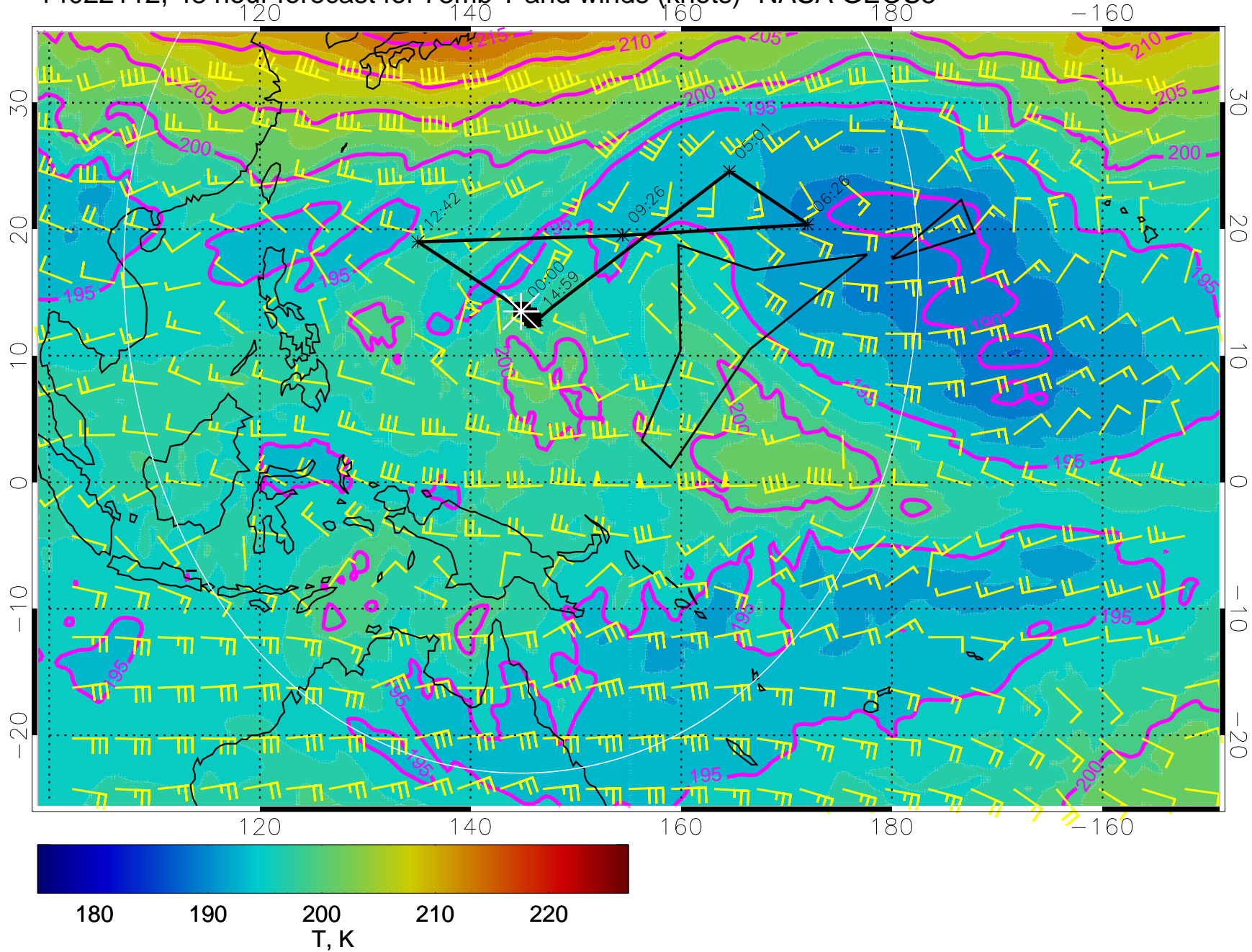
14022100, 36 hour forecast for 73mb T and winds (knots)- NASA GEOS5



14022106, 42 hour forecast for 73mb T and winds (knots)- NASA GEOS5

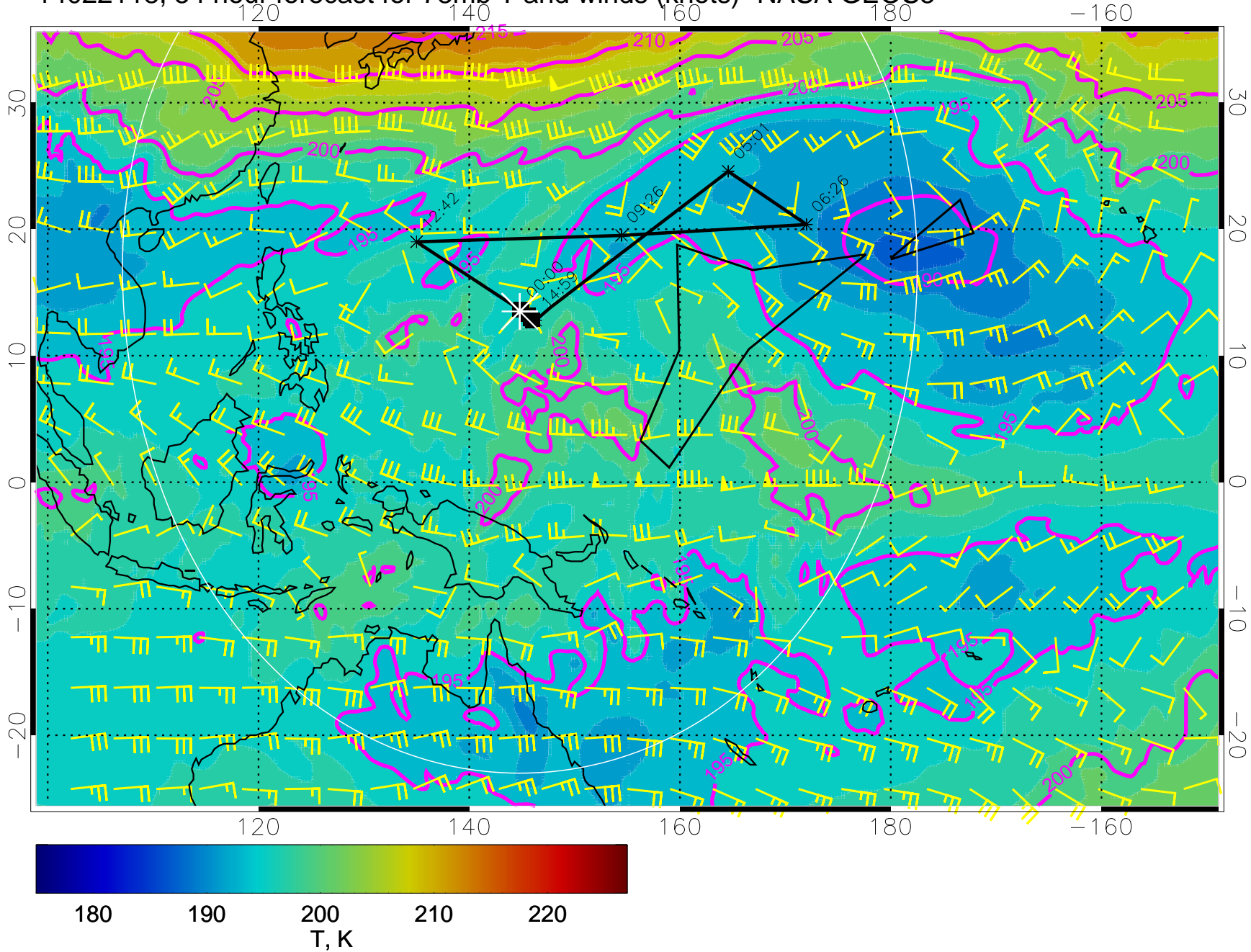


14022112, 48 hour forecast for 73mb T and winds (knots)- NASA GEOS5

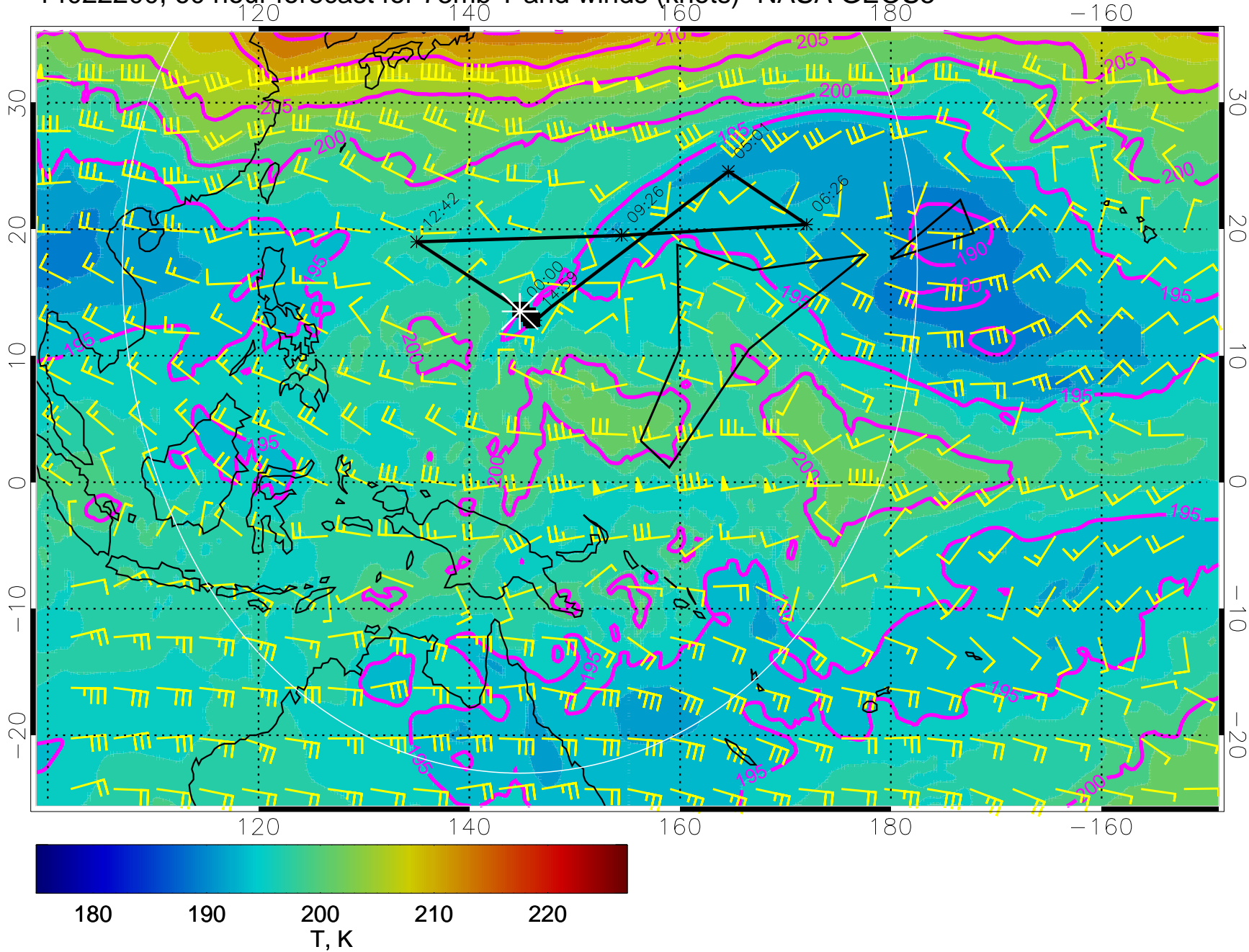




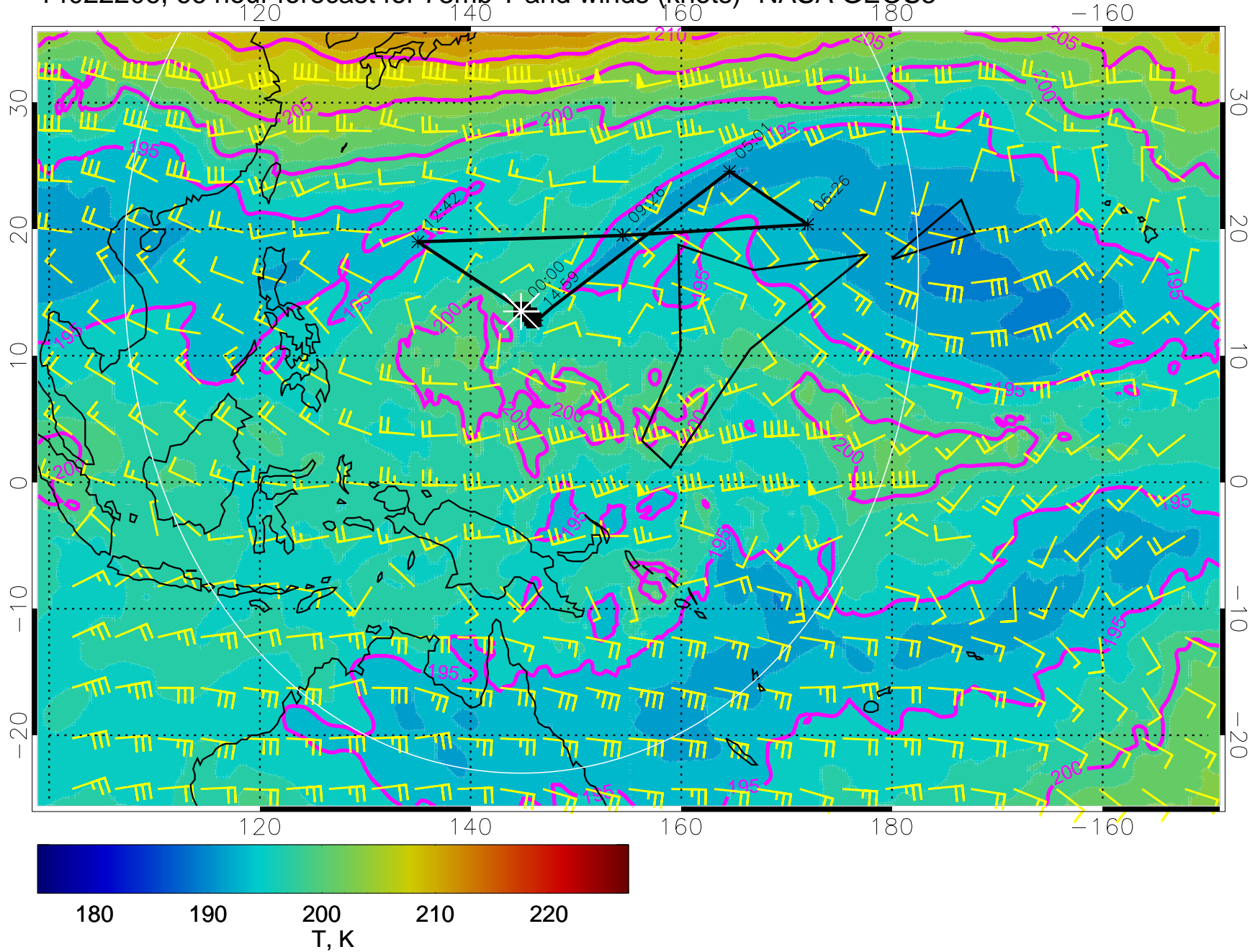
14022118, 54 hour forecast for 73mb T and winds (knots)- NASA GEOS5



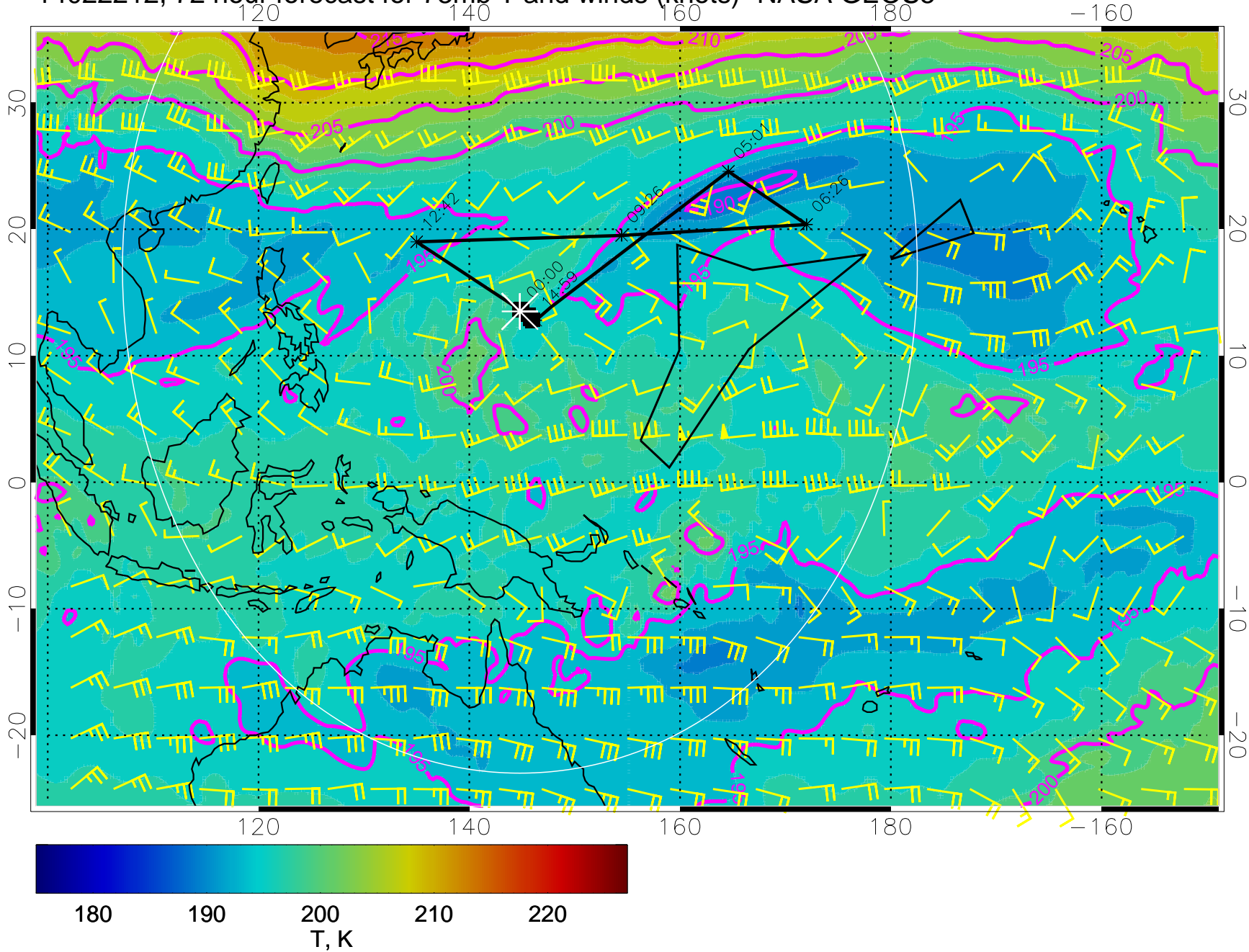
14022200, 60 hour forecast for 73mb T and winds (knots)- NASA GEOS5



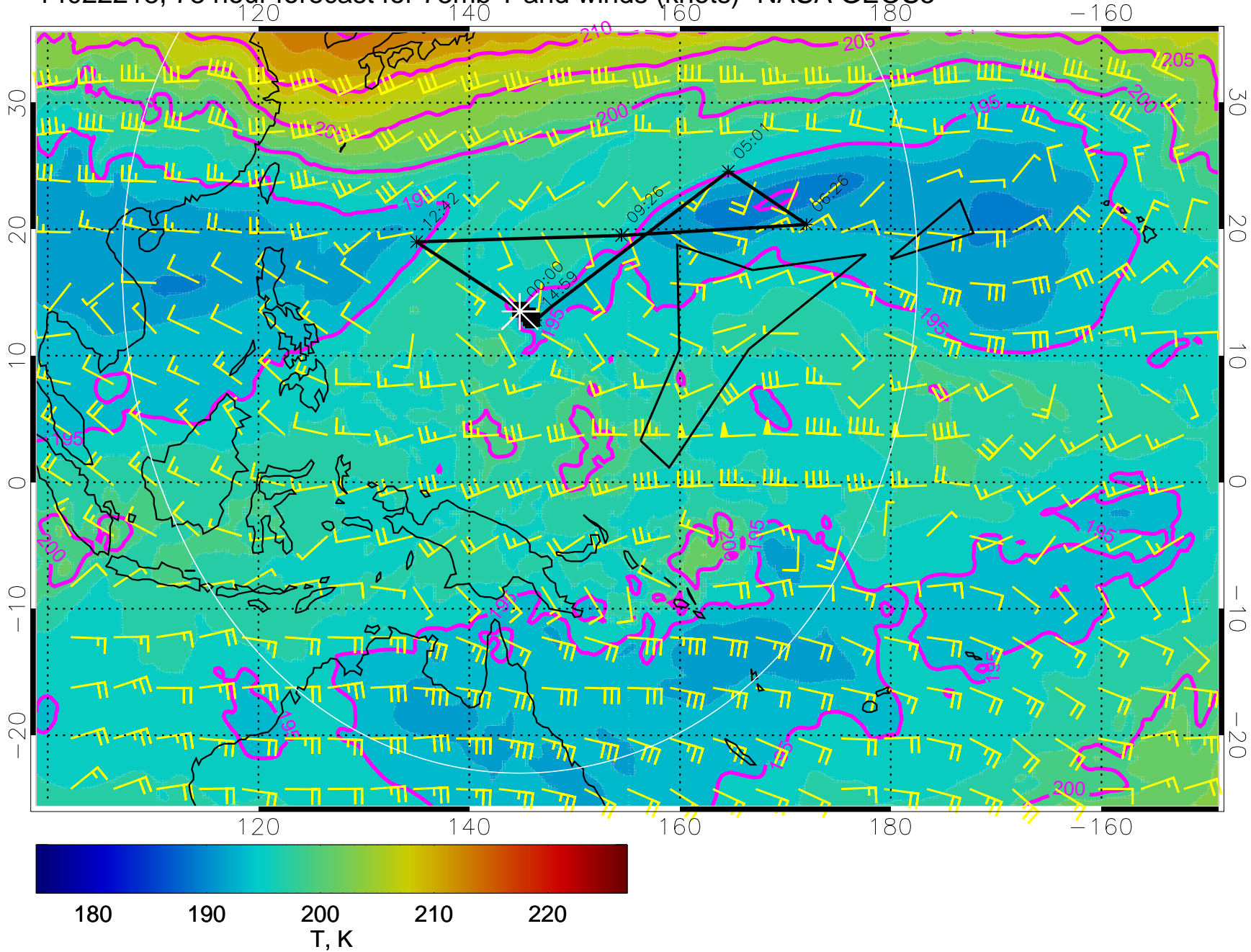
14022206, 66 hour forecast for 73mb T and winds (knots)- NASA GEOS5



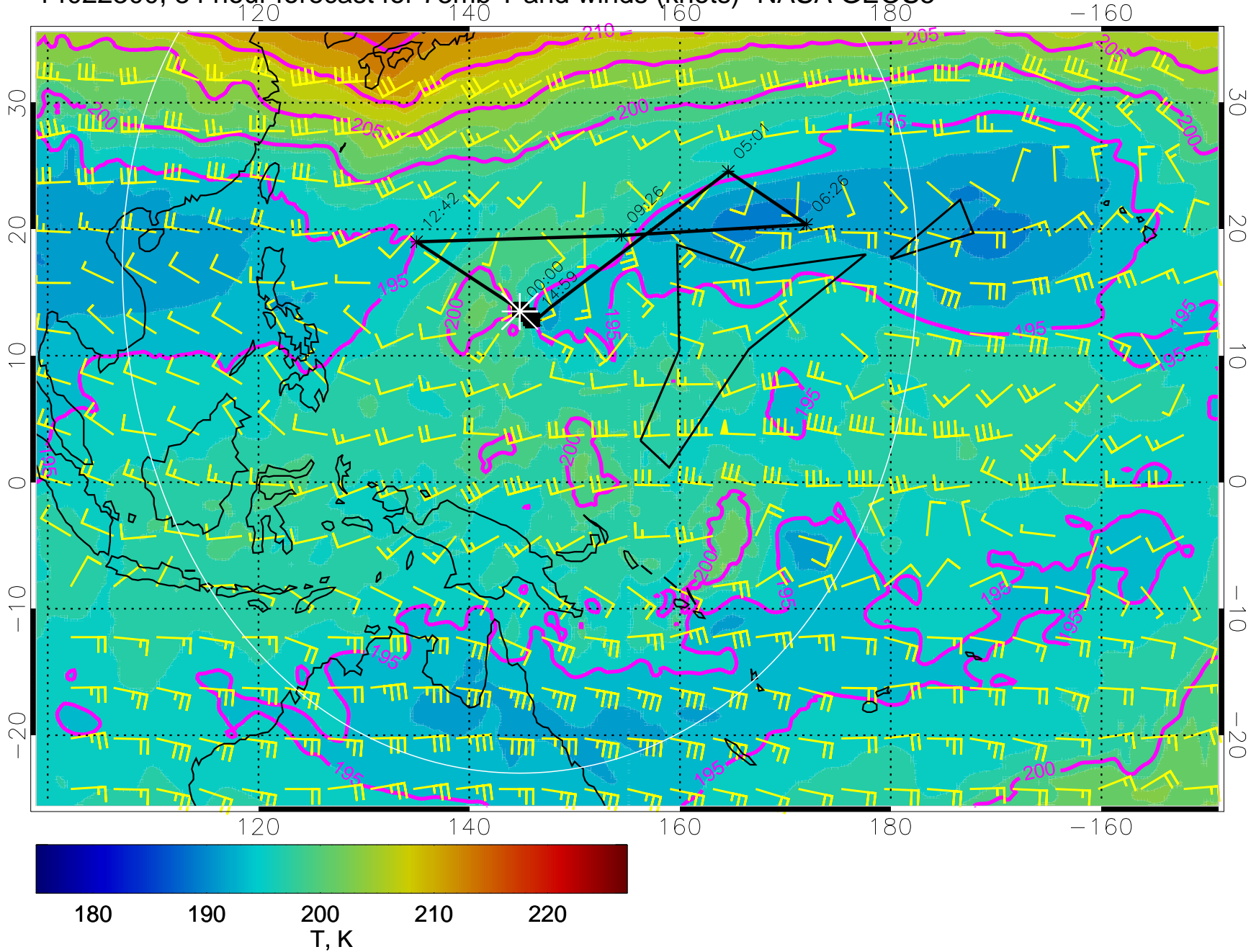
14022212, 72 hour forecast for 73mb T and winds (knots)- NASA GEOS5



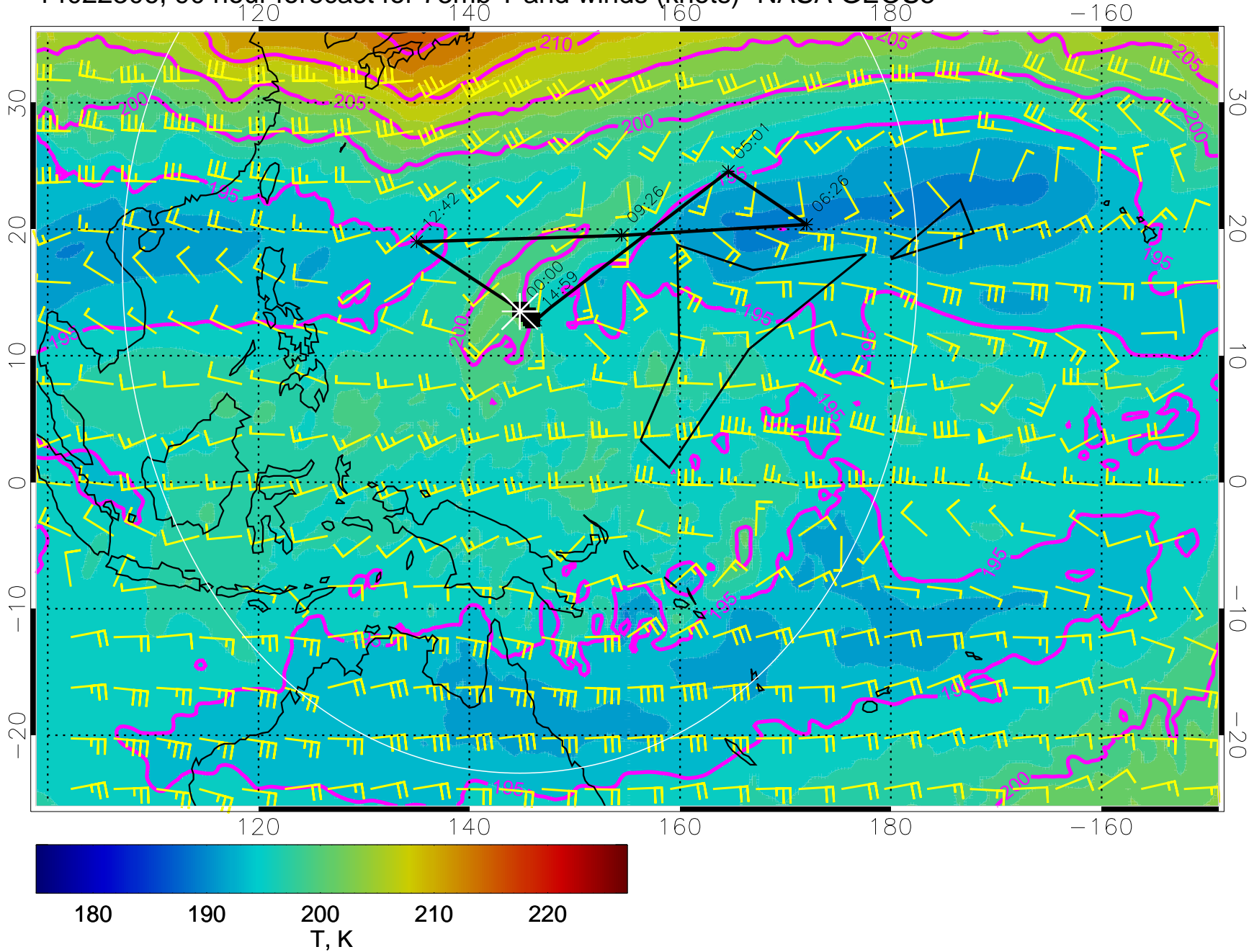
14022218, 78 hour forecast for 73mb T and winds (knots)- NASA GEOS5



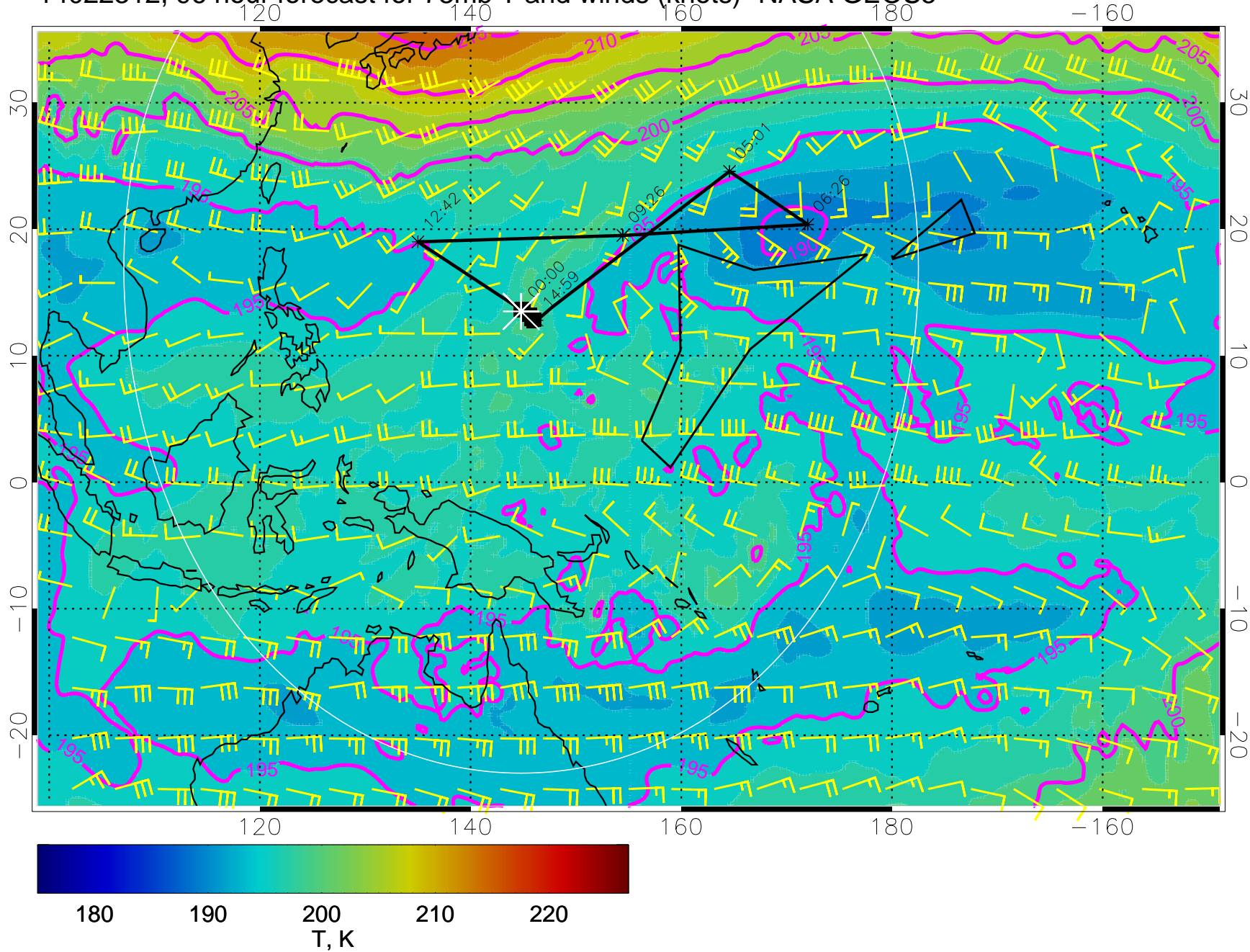
14022300, 84 hour forecast for 73mb T and winds (knots)- NASA GEOS5



14022306, 90 hour forecast for 73mb T and winds (knots)- NASA GEOS5

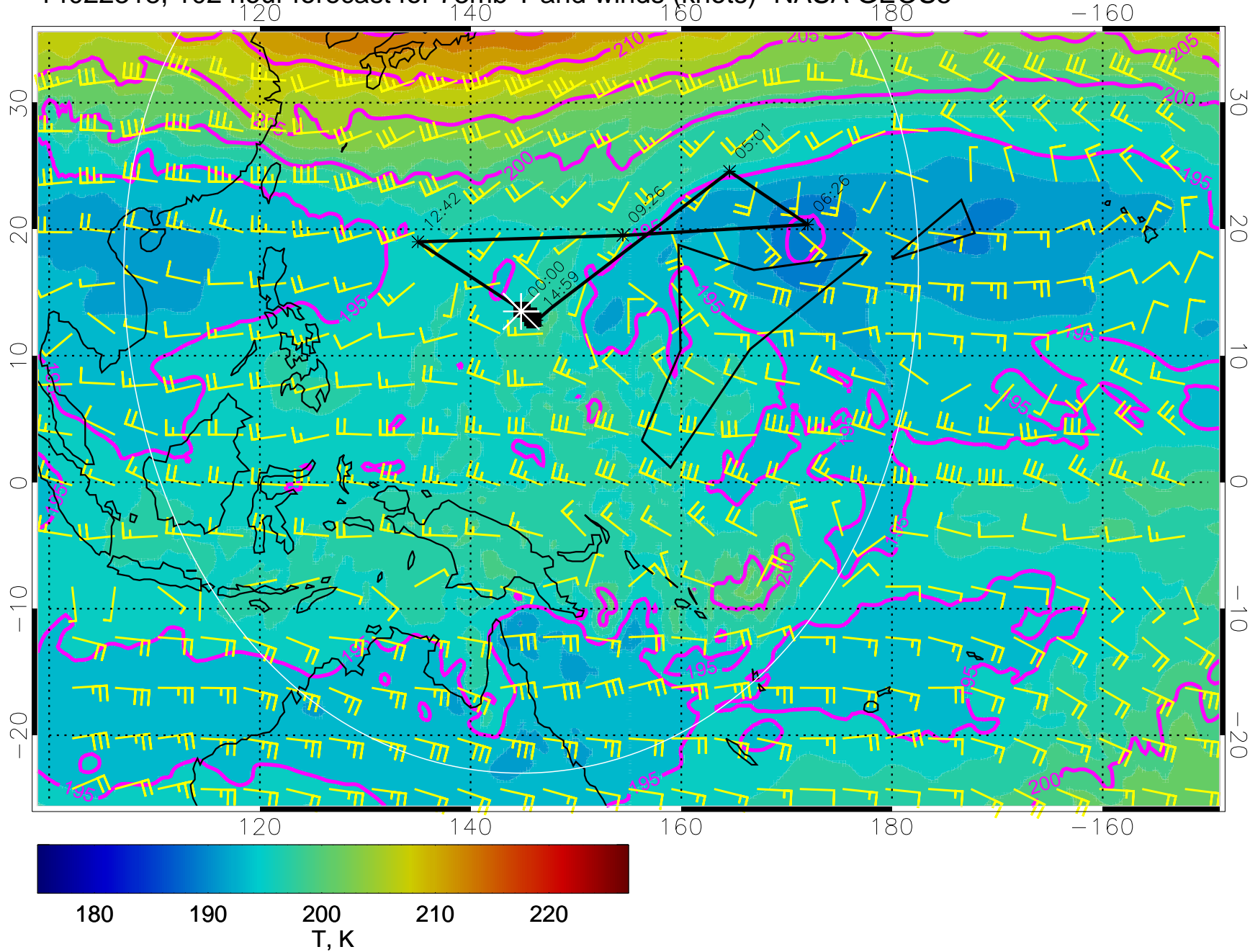


14022312, 96 hour forecast for 73mb T and winds (knots)- NASA GEOS5

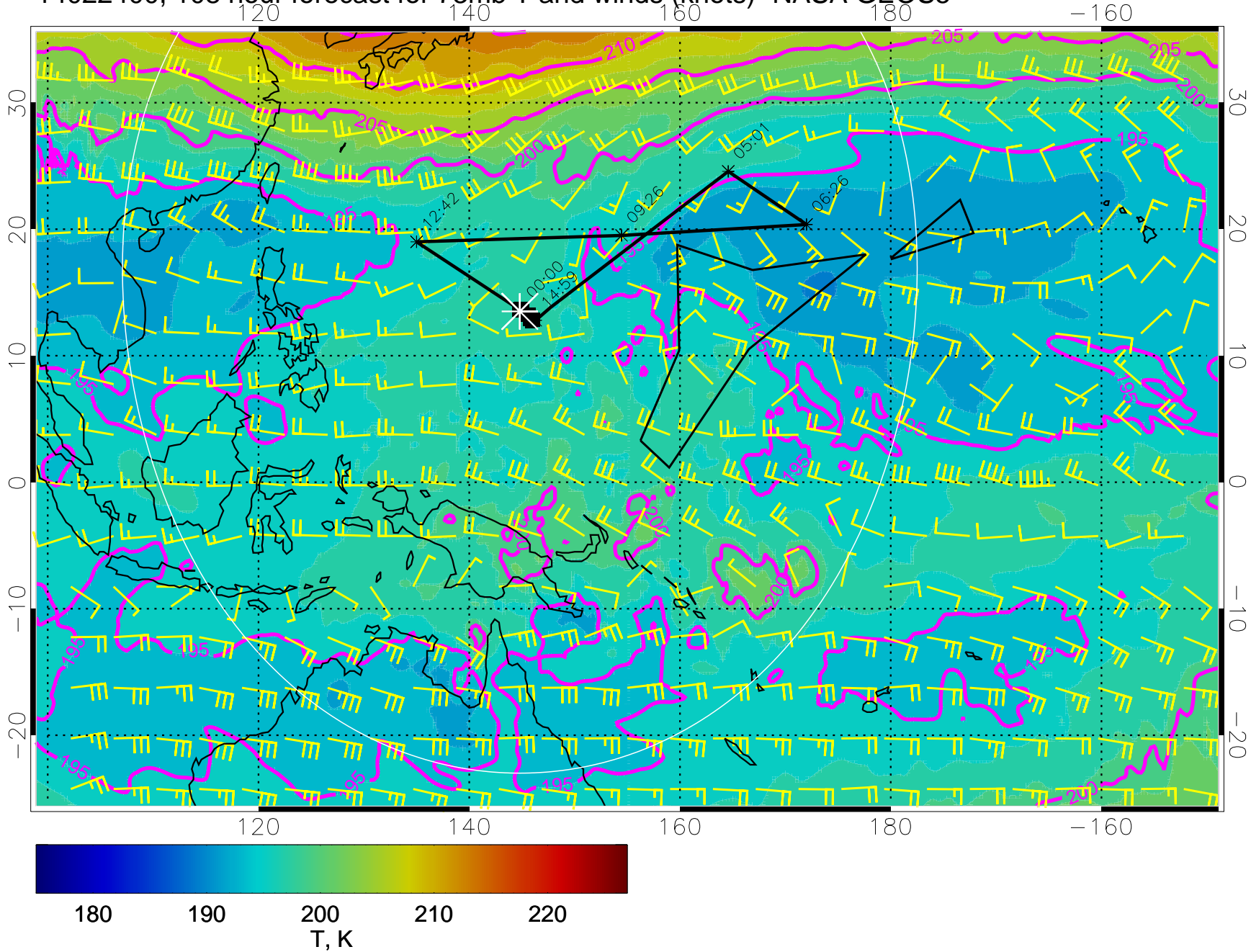




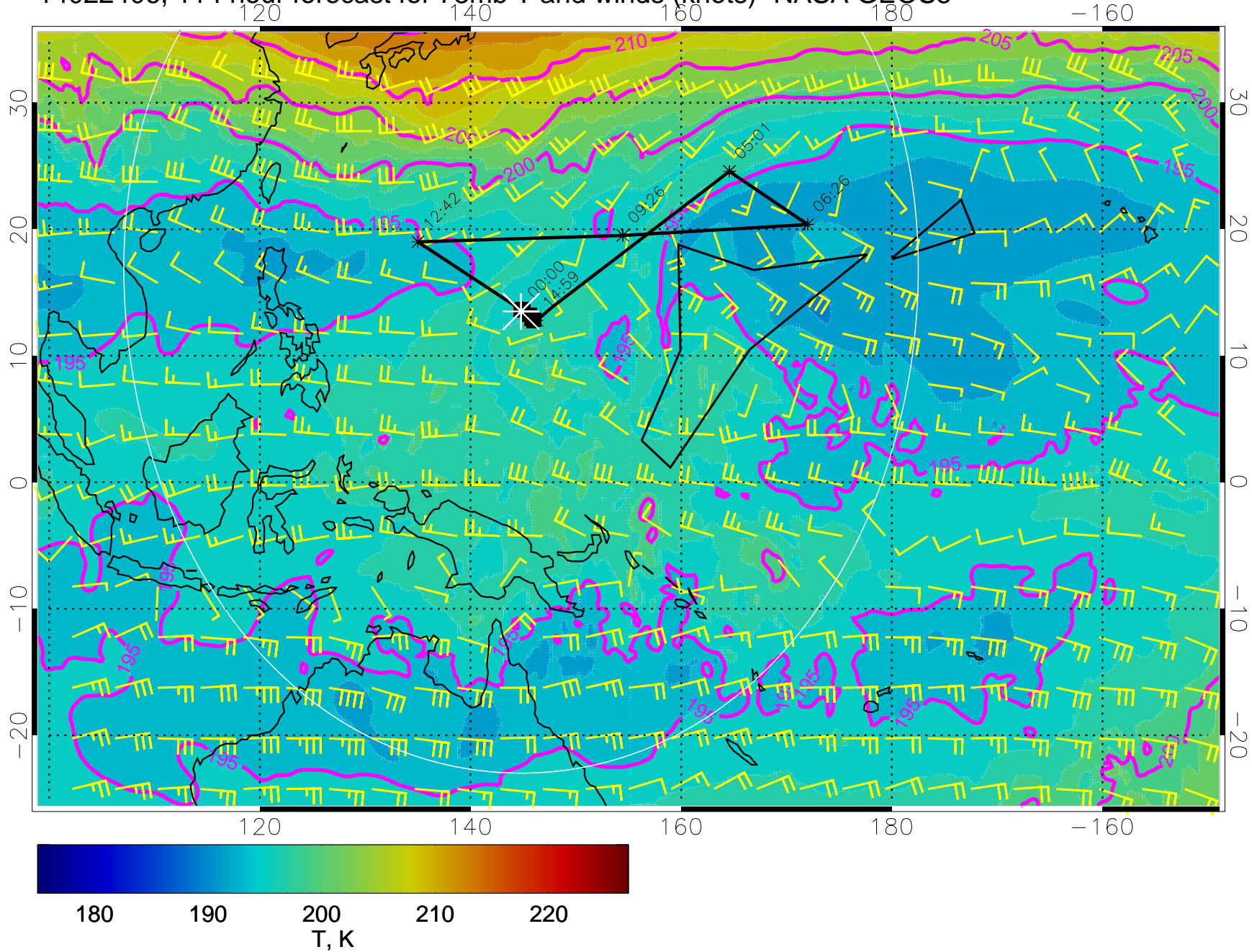
14022318, 102 hour forecast for 73mb T and winds (knots)- NASA GEOS5



14022400, 108 hour forecast for 73mb T and winds (knots)- NASA GEOS5



14022406, 114 hour forecast for 73mb T and winds (knots)- NASA GEOS5



14022412, 120 hour forecast for 73mb T and winds (knots)- NASA GEOS5

