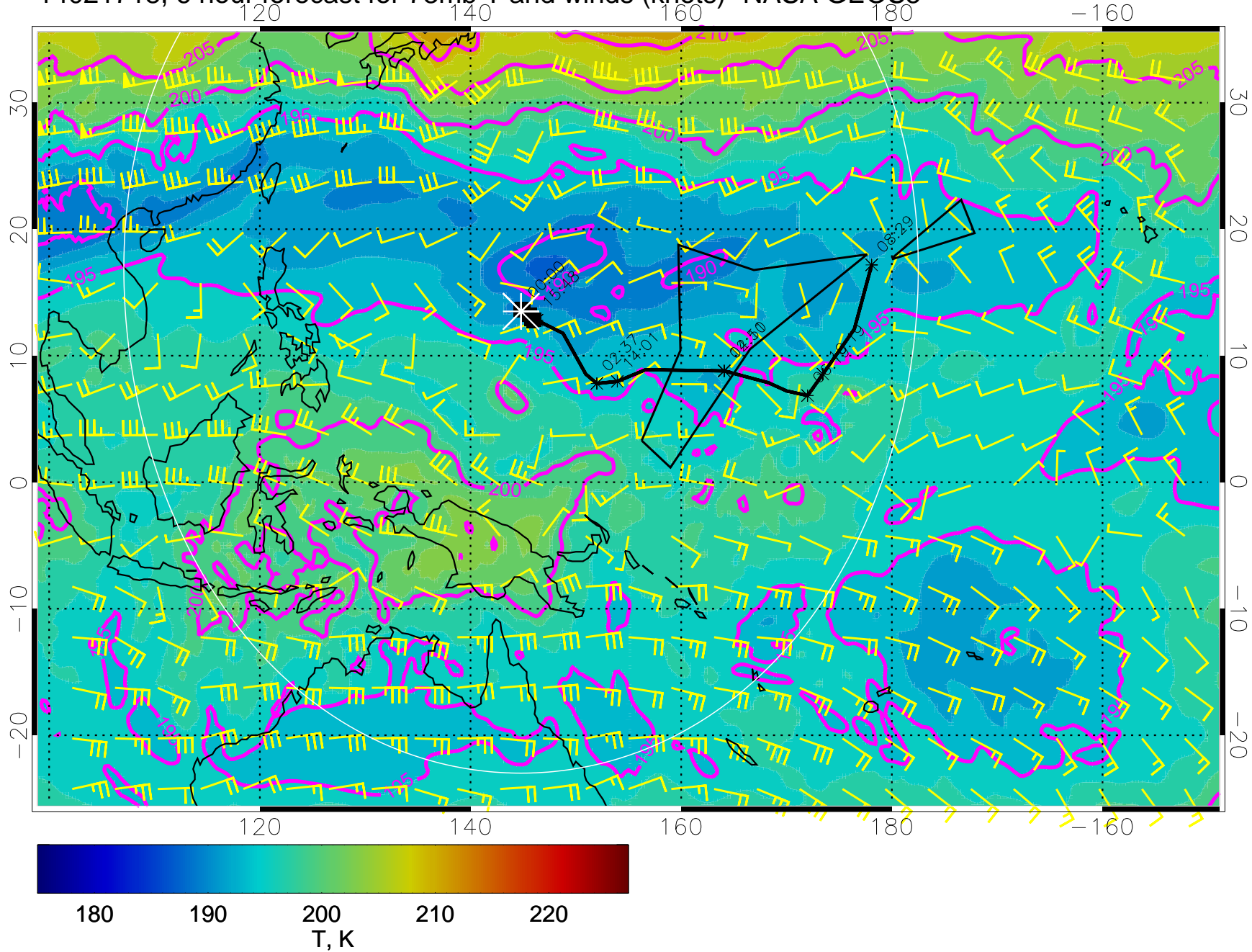
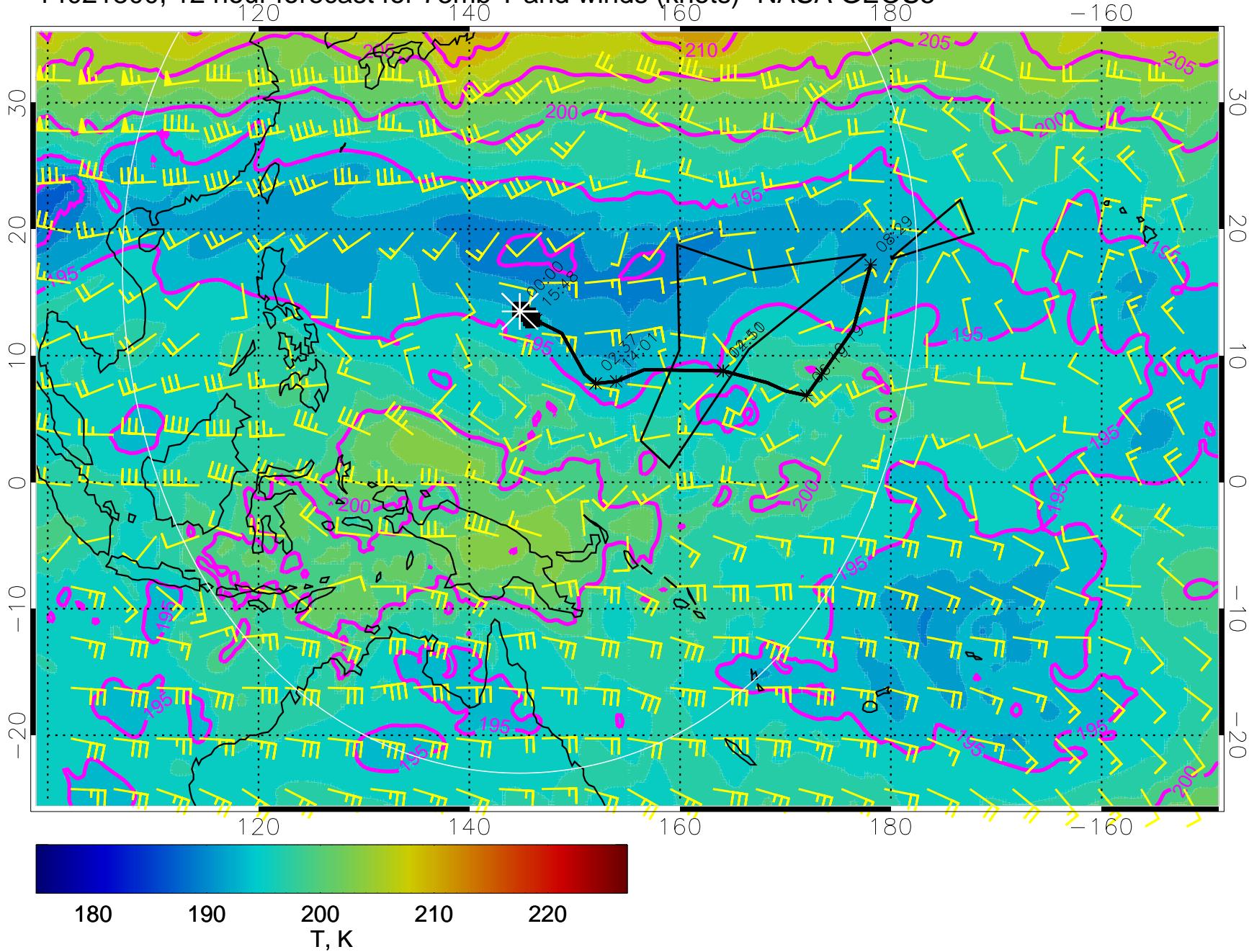


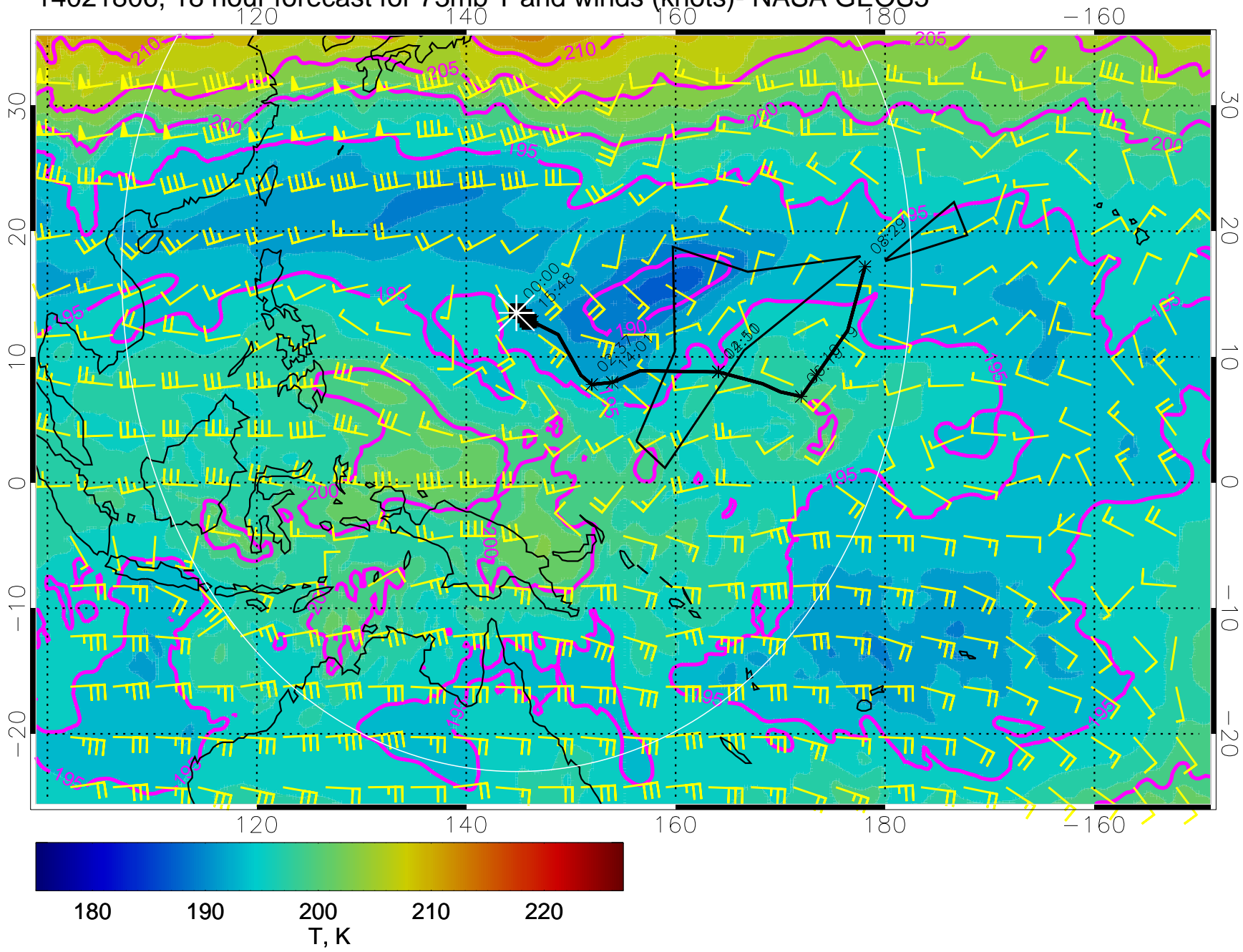
14021718, 6 hour forecast for 73mb T and winds (knots)- NASA GEOS5



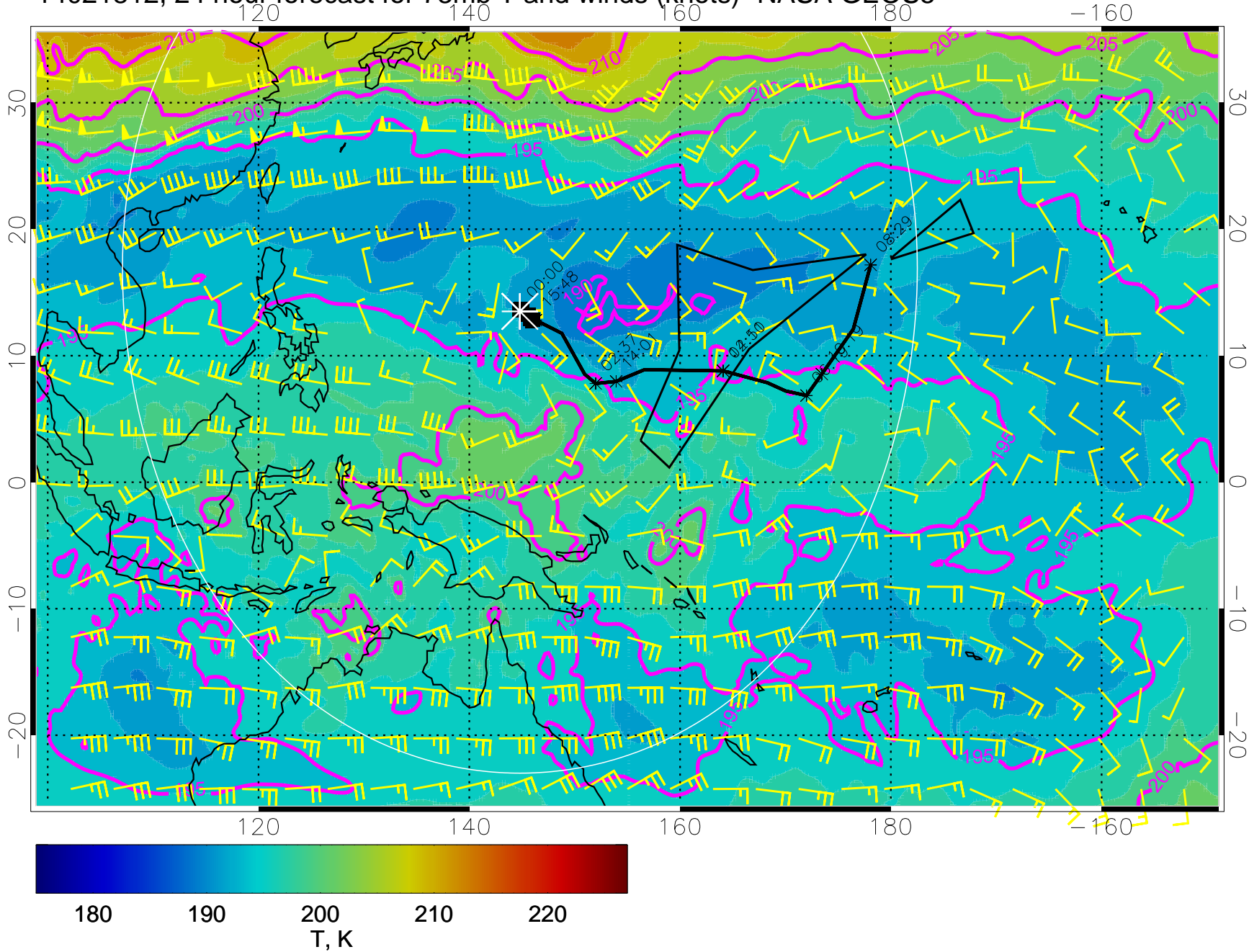
14021800, 12 hour forecast for 73mb T and winds (knots)- NASA GEOS5



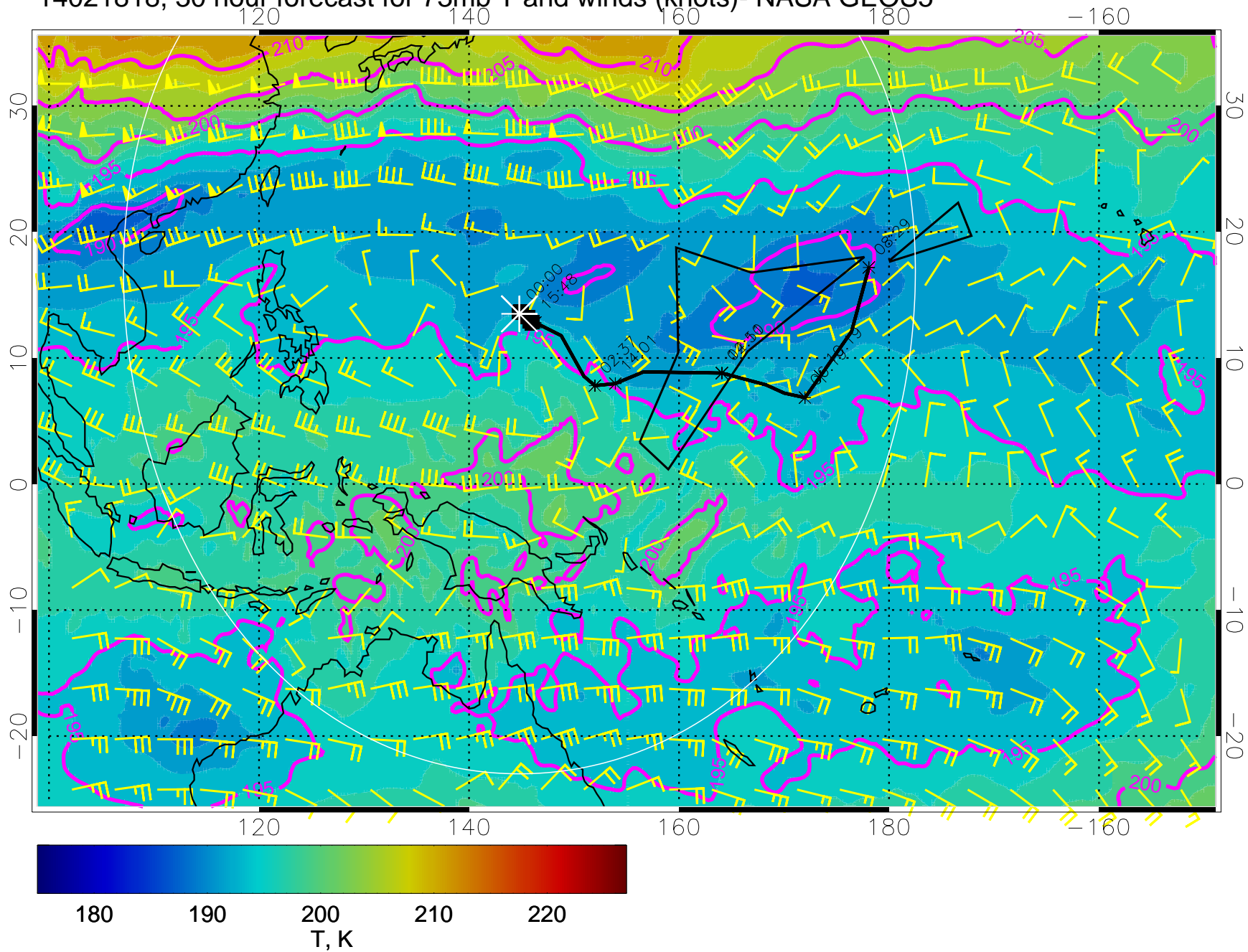
14021806, 18 hour forecast for 73mb T and winds (knots)- NASA GEOS5



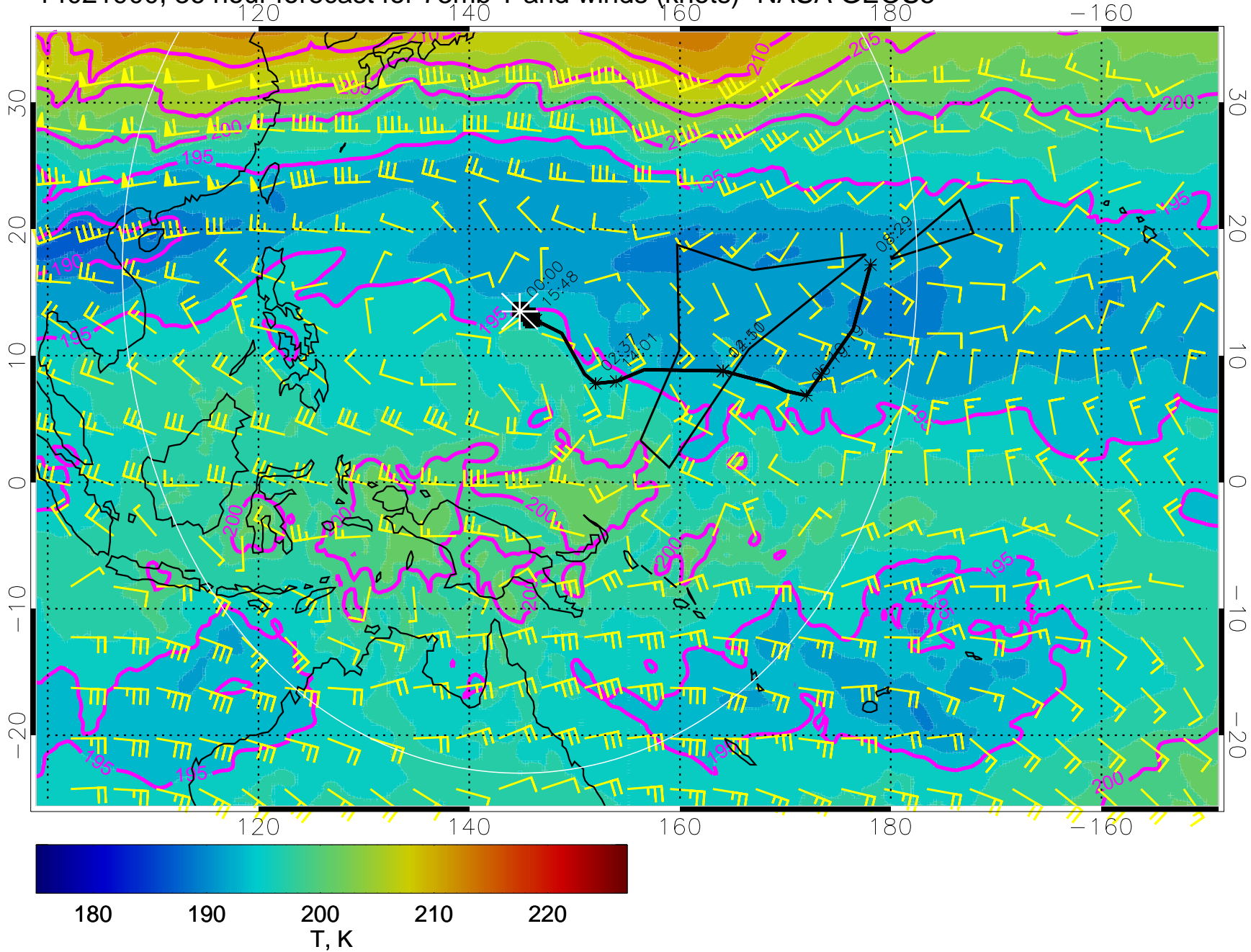
14021812, 24 hour forecast for 73mb T and winds (knots)- NASA GEOS5



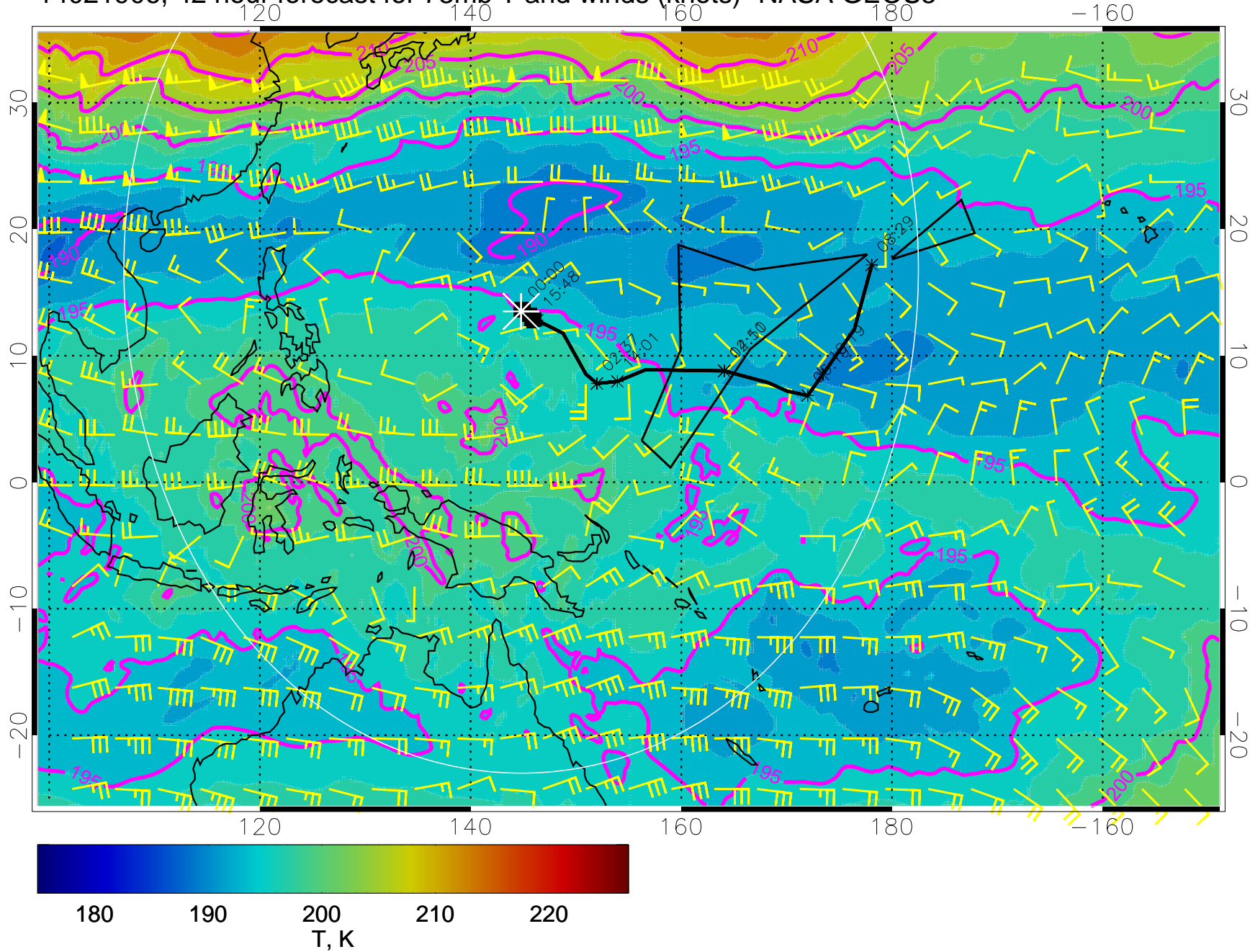
14021818, 30 hour forecast for 73mb T and winds (knots)- NASA GEOS5



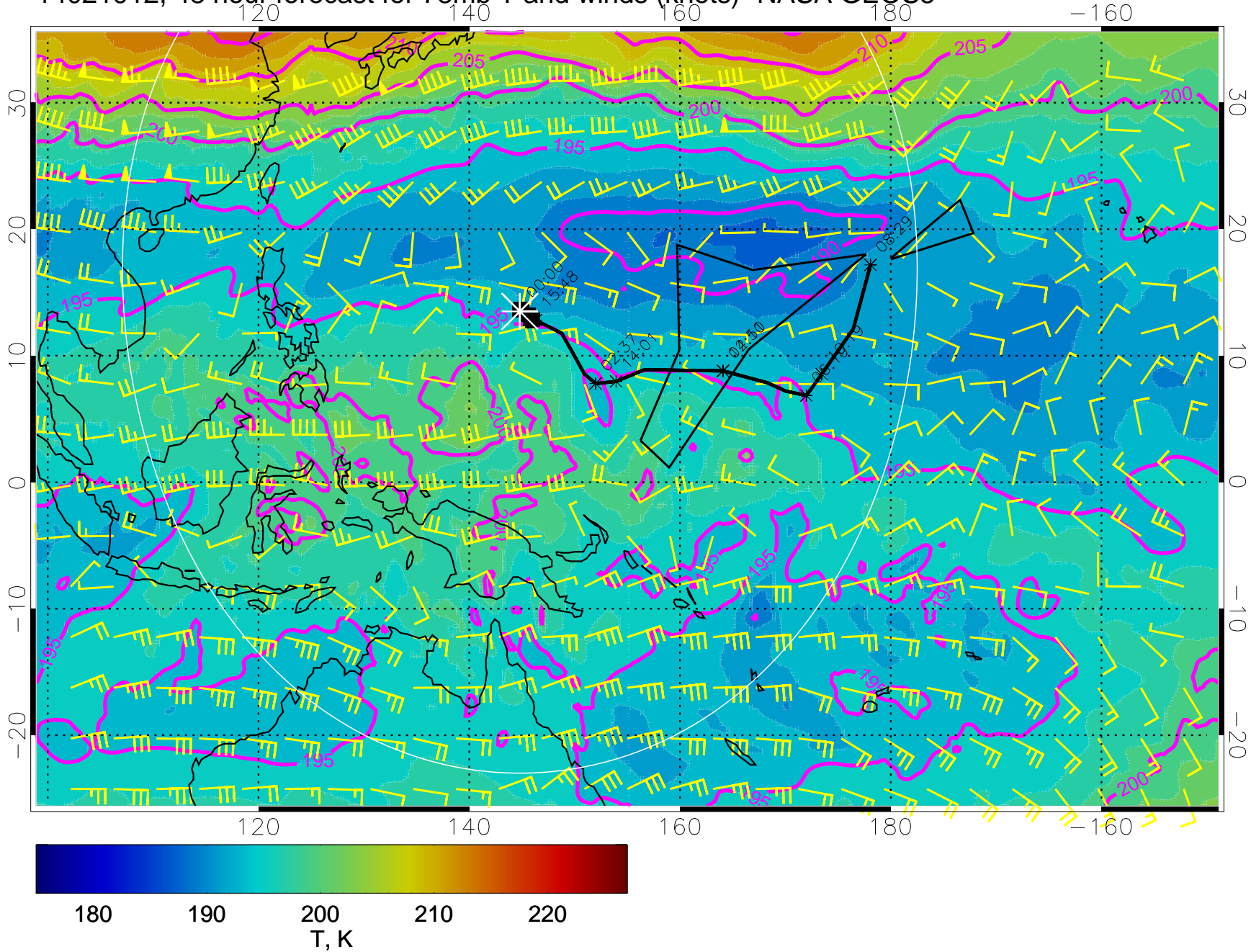
14021900, 36 hour forecast for 73mb T and winds (knots)- NASA GEOS5



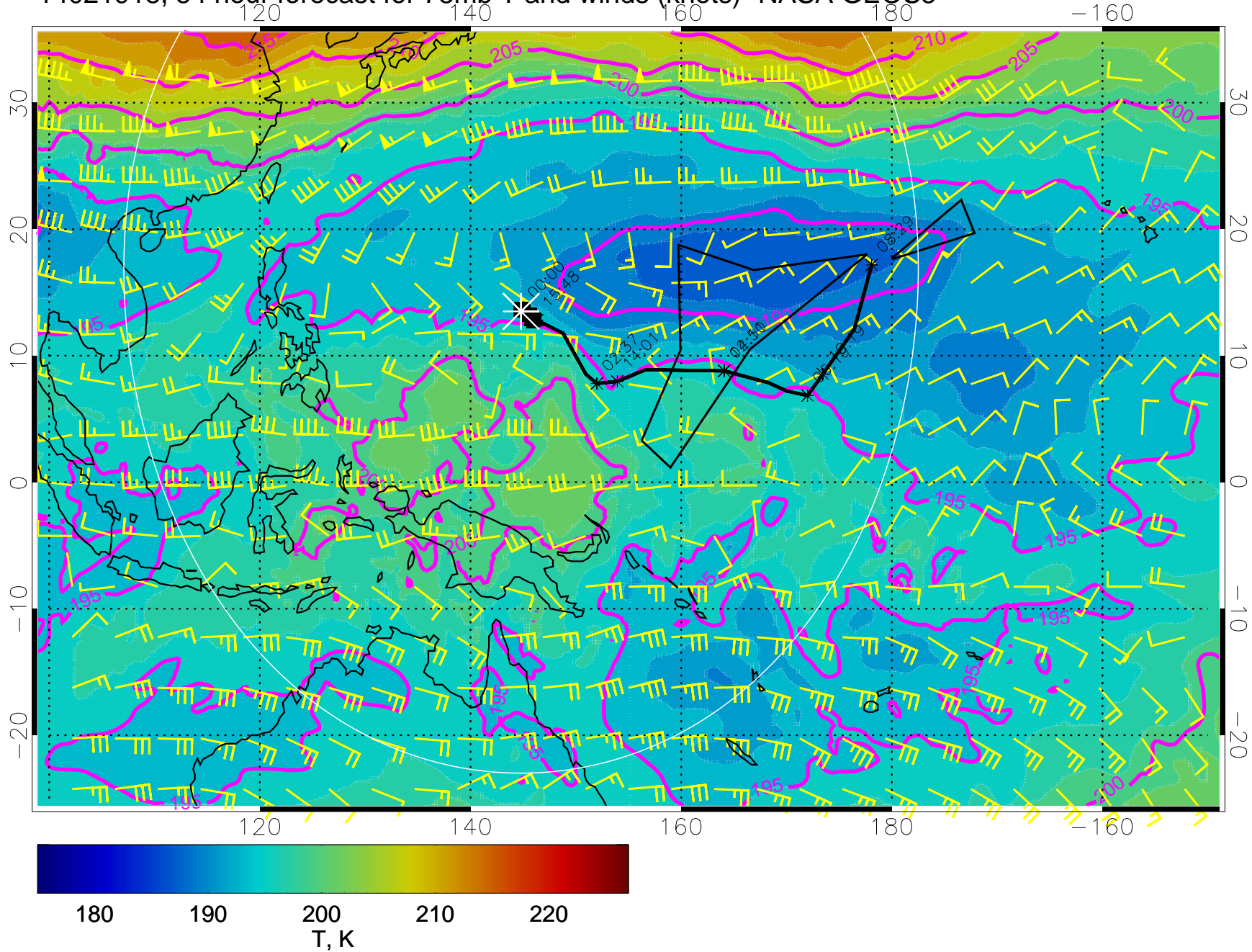
14021906, 42 hour forecast for 73mb T and winds (knots)- NASA GEOS5



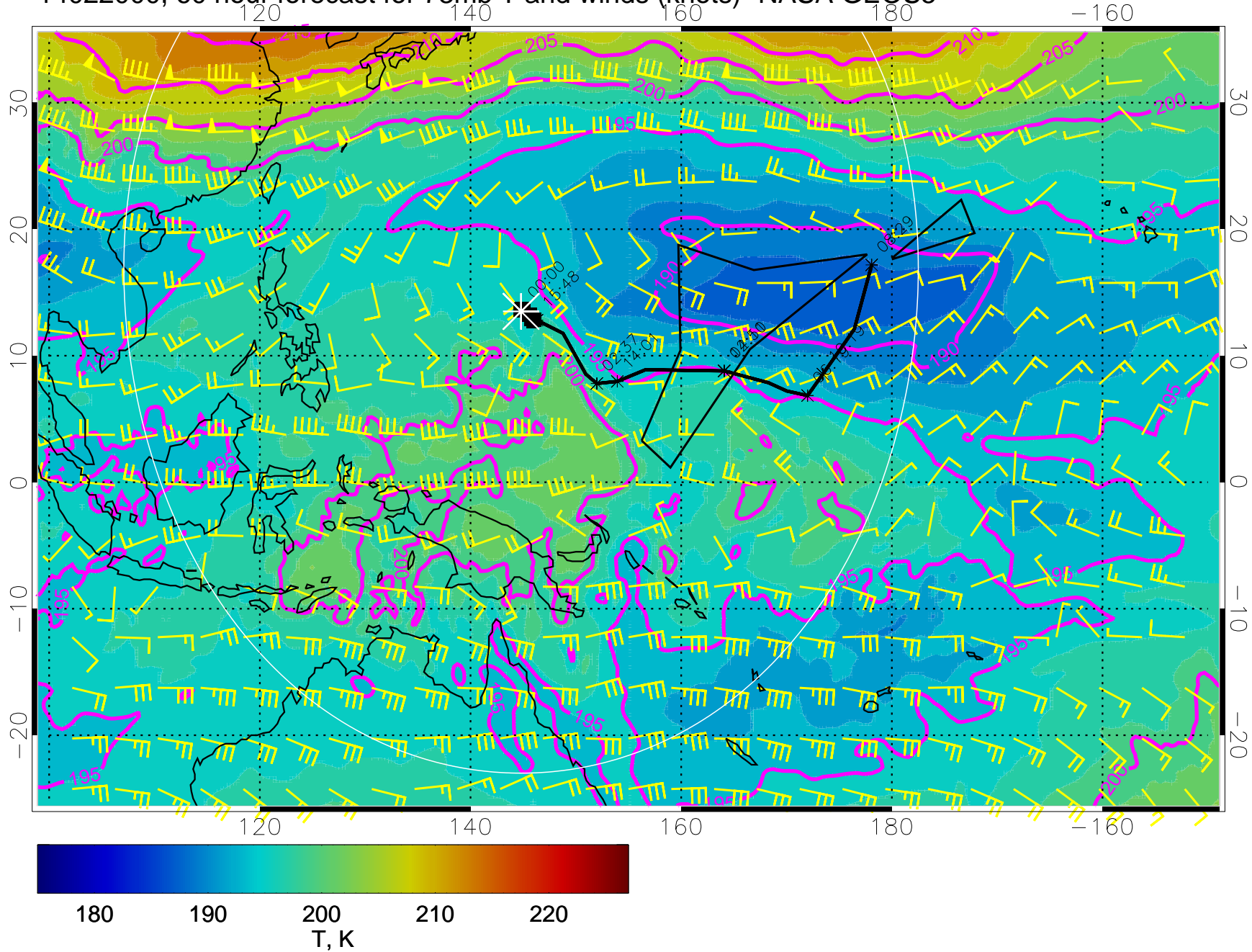
14021912, 48 hour forecast for 73mb T and winds (knots)- NASA GEOS5



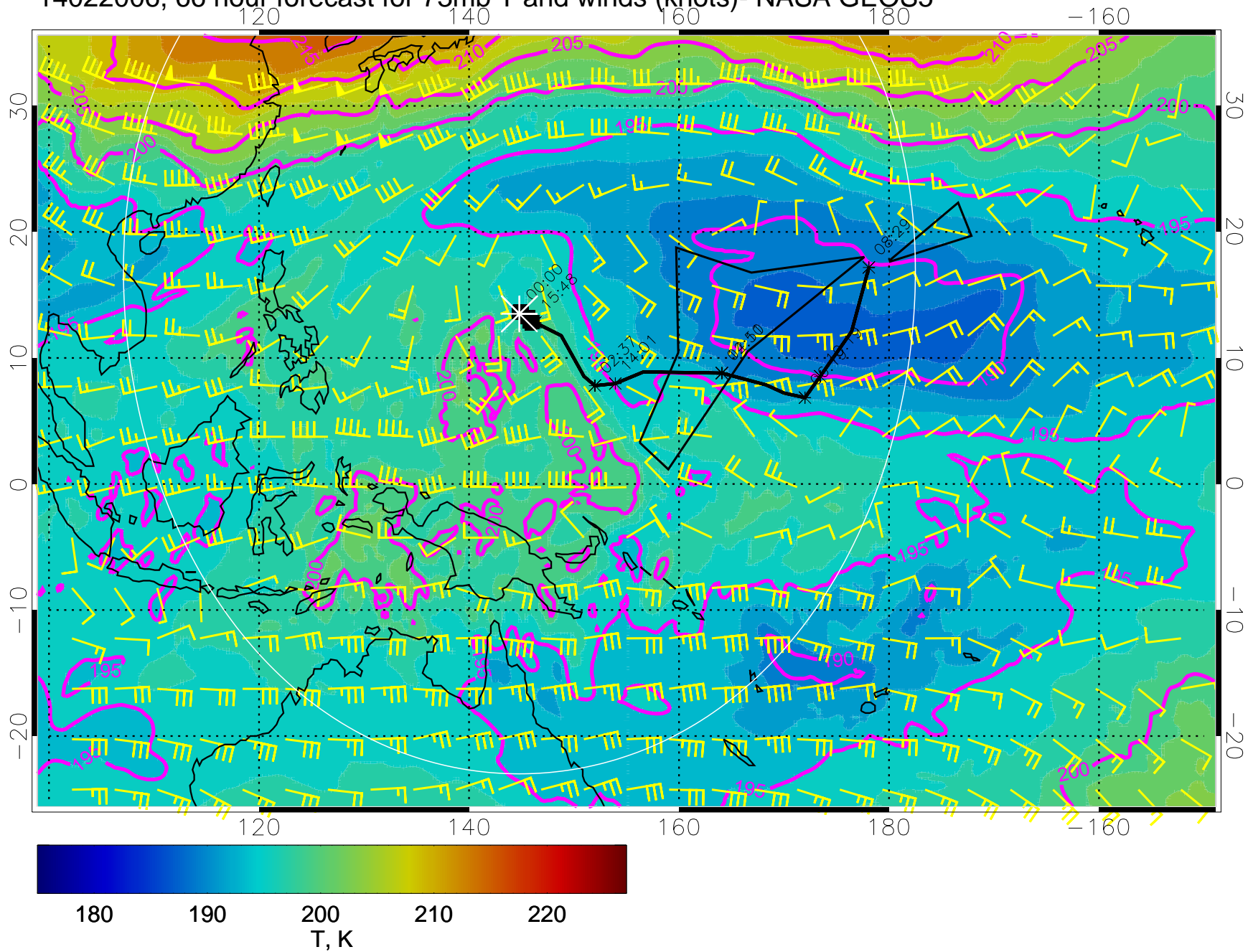
14021918, 54 hour forecast for 73mb T and winds (knots)- NASA GEOS5



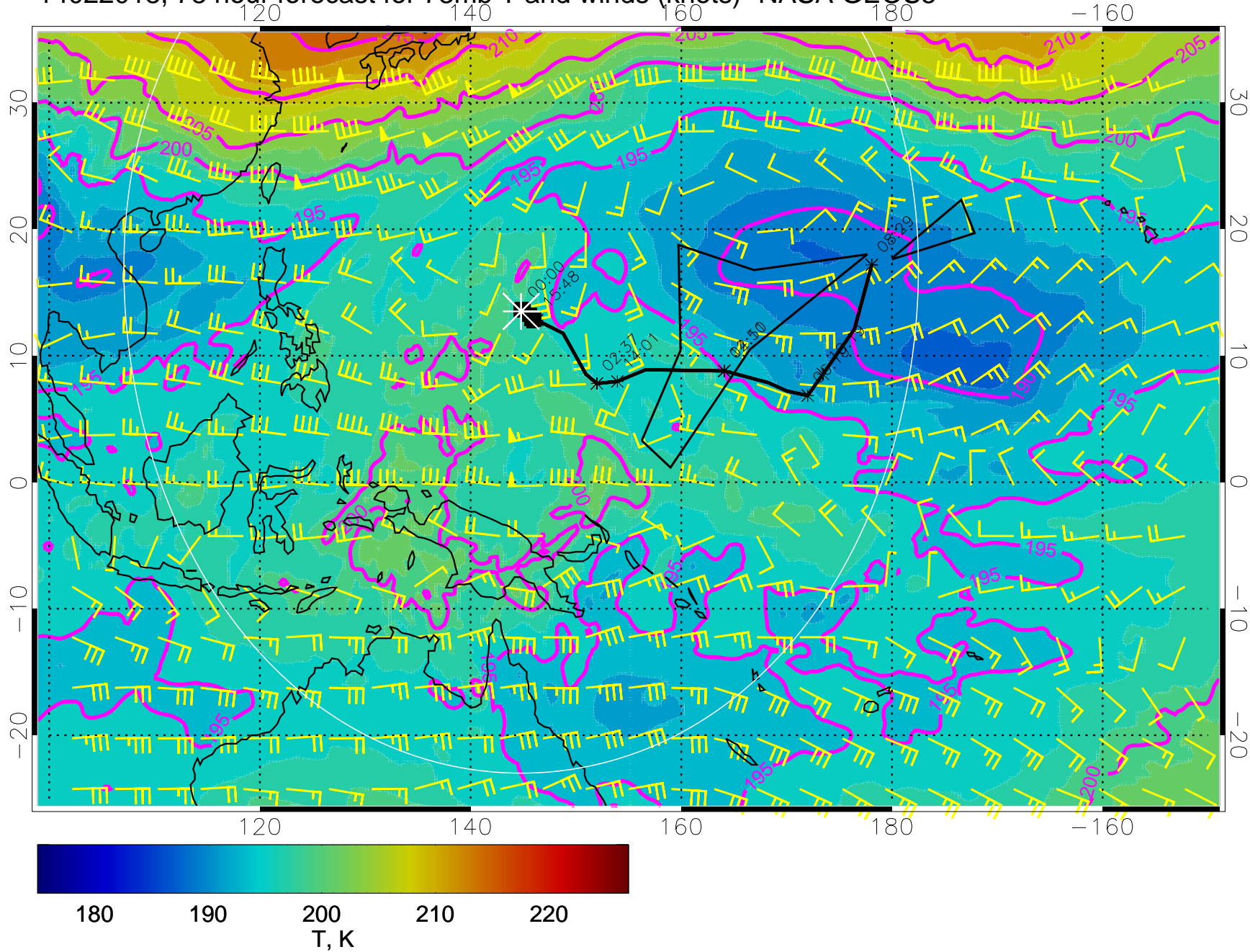
14022000, 60 hour forecast for 73mb T and winds (knots)- NASA GEOS5



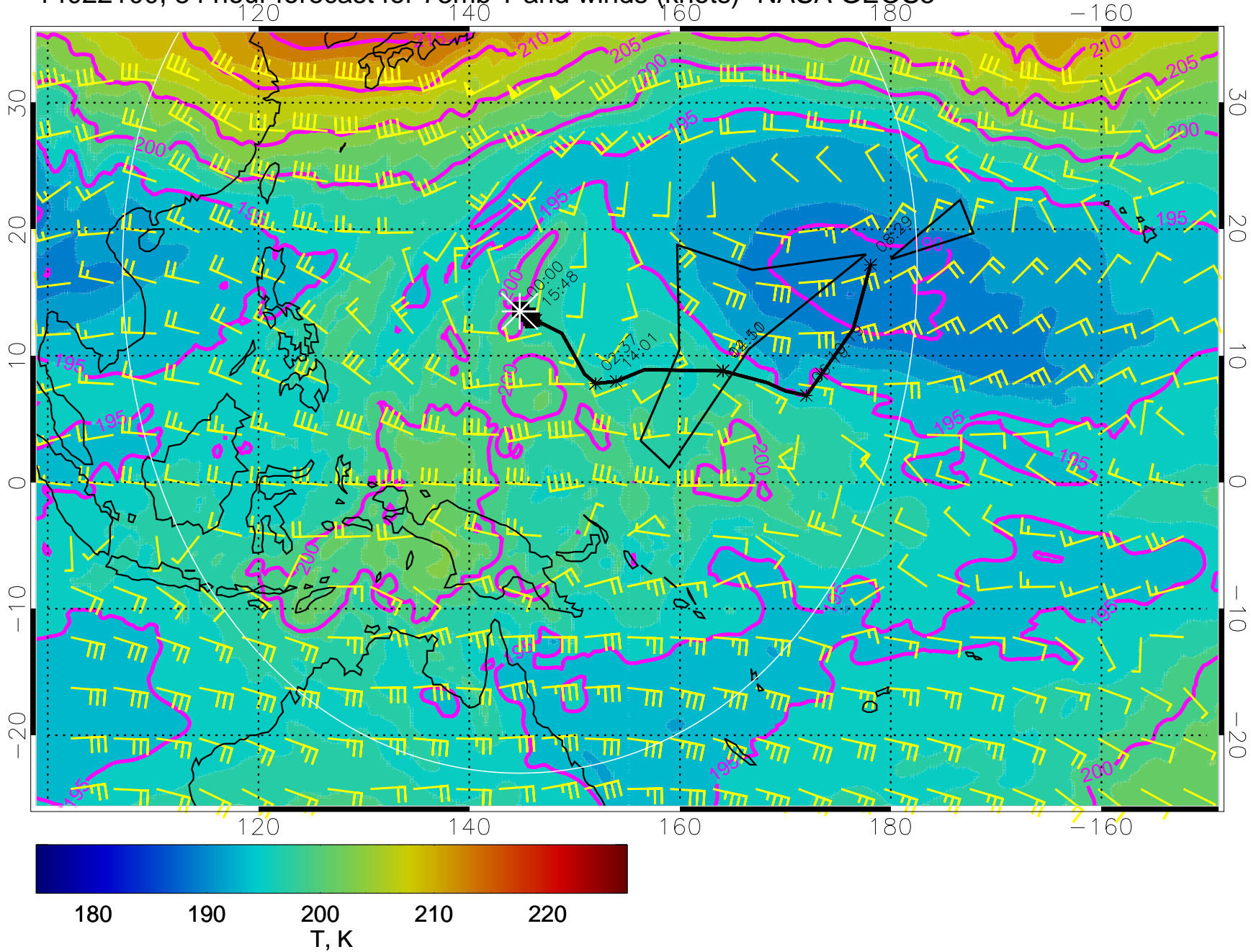
14022006, 66 hour forecast for 73mb T and winds (knots)- NASA GEOS5



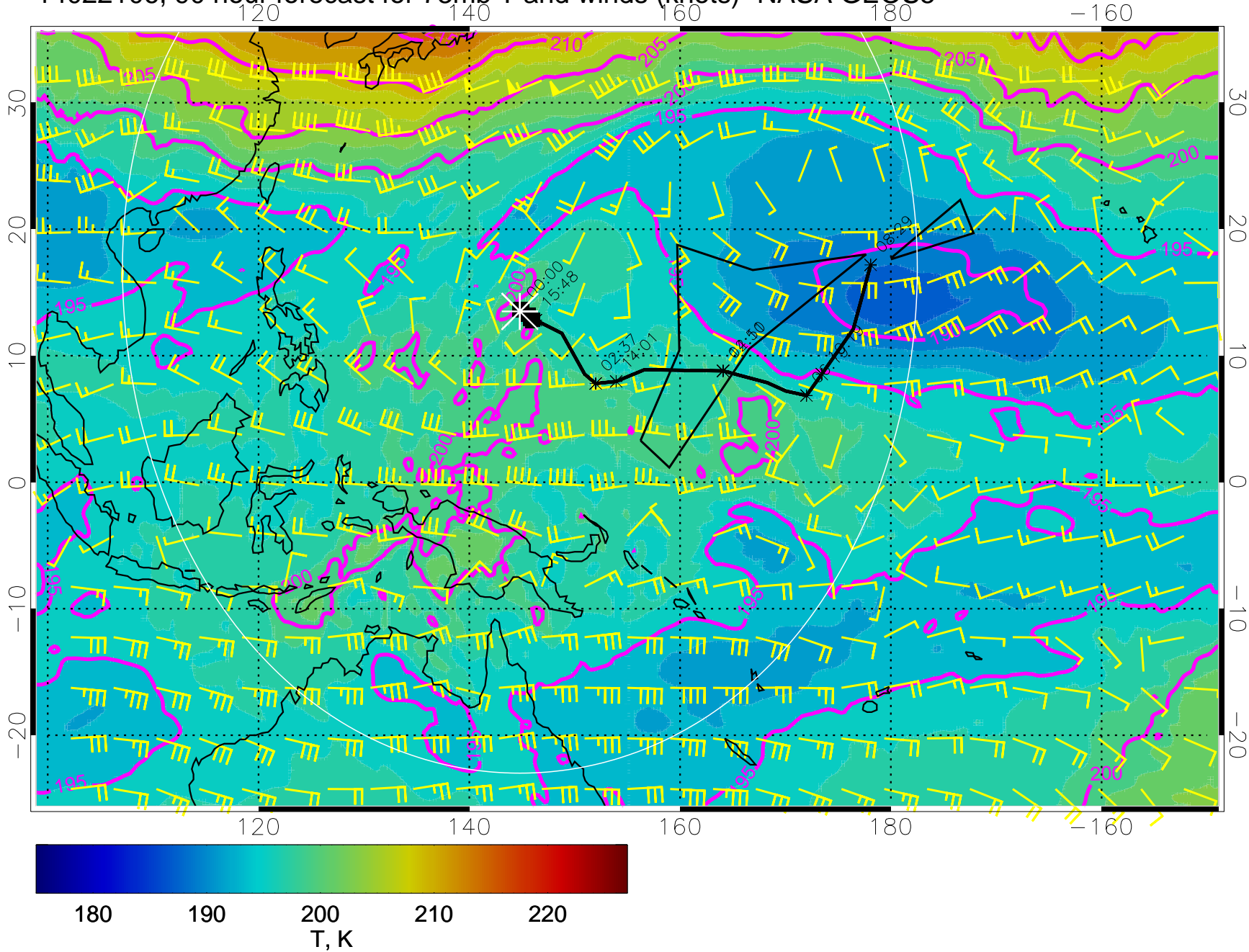
14022018, 78 hour forecast for 73mb T and winds (knots)- NASA GEOS5



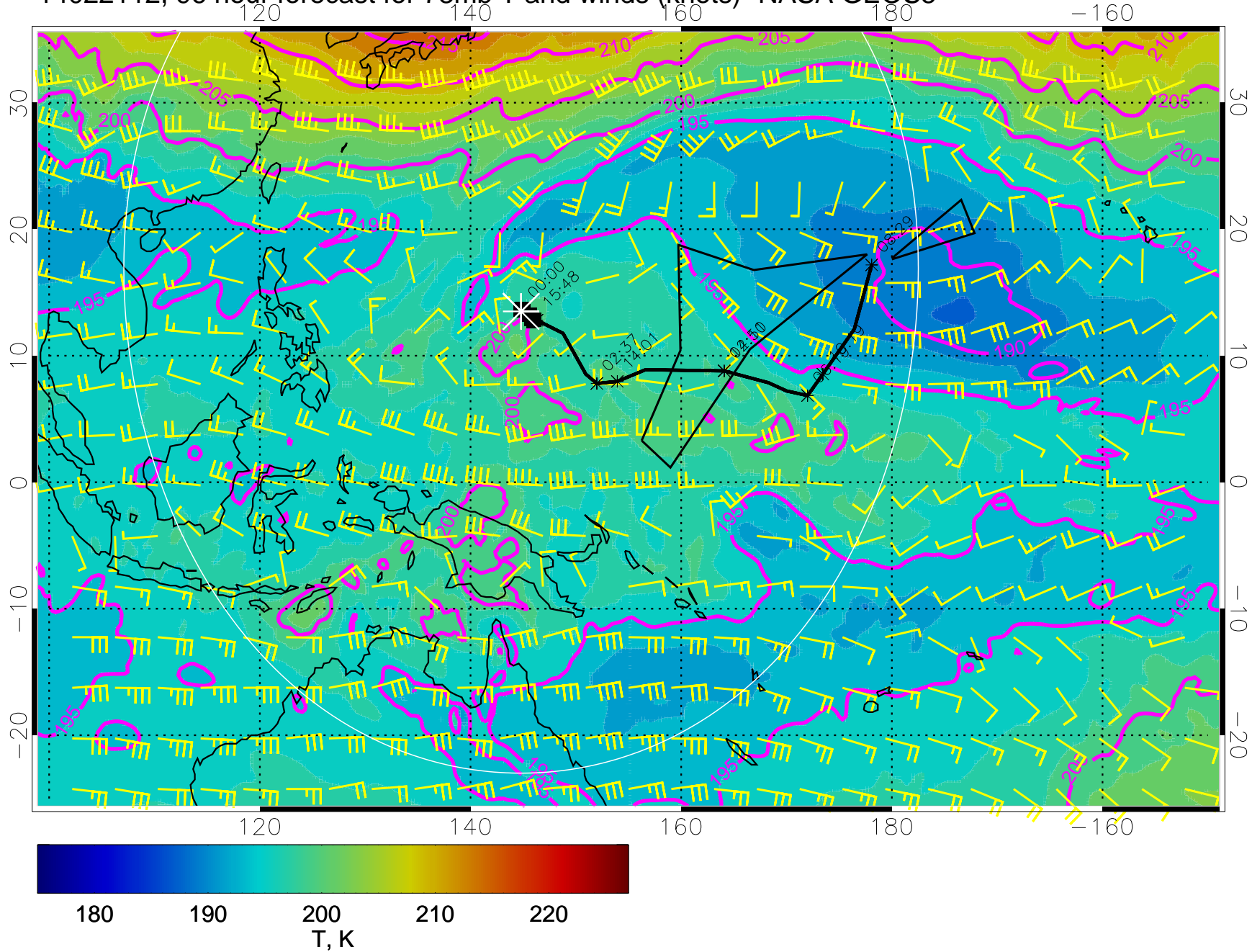
14022100, 84 hour forecast for 73mb T and winds (knots)- NASA GEOS5



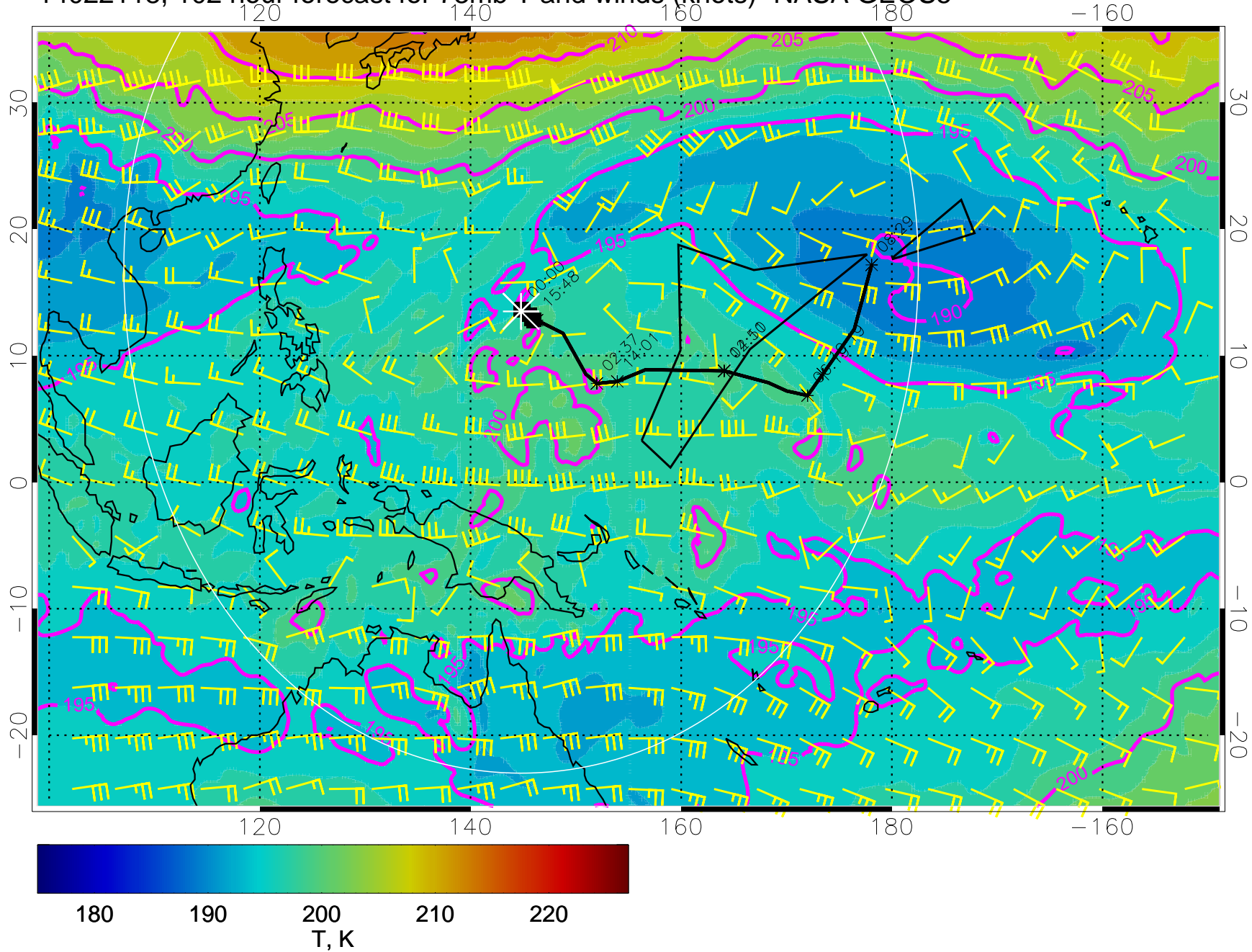
14022106, 90 hour forecast for 73mb T and winds (knots)- NASA GEOS5



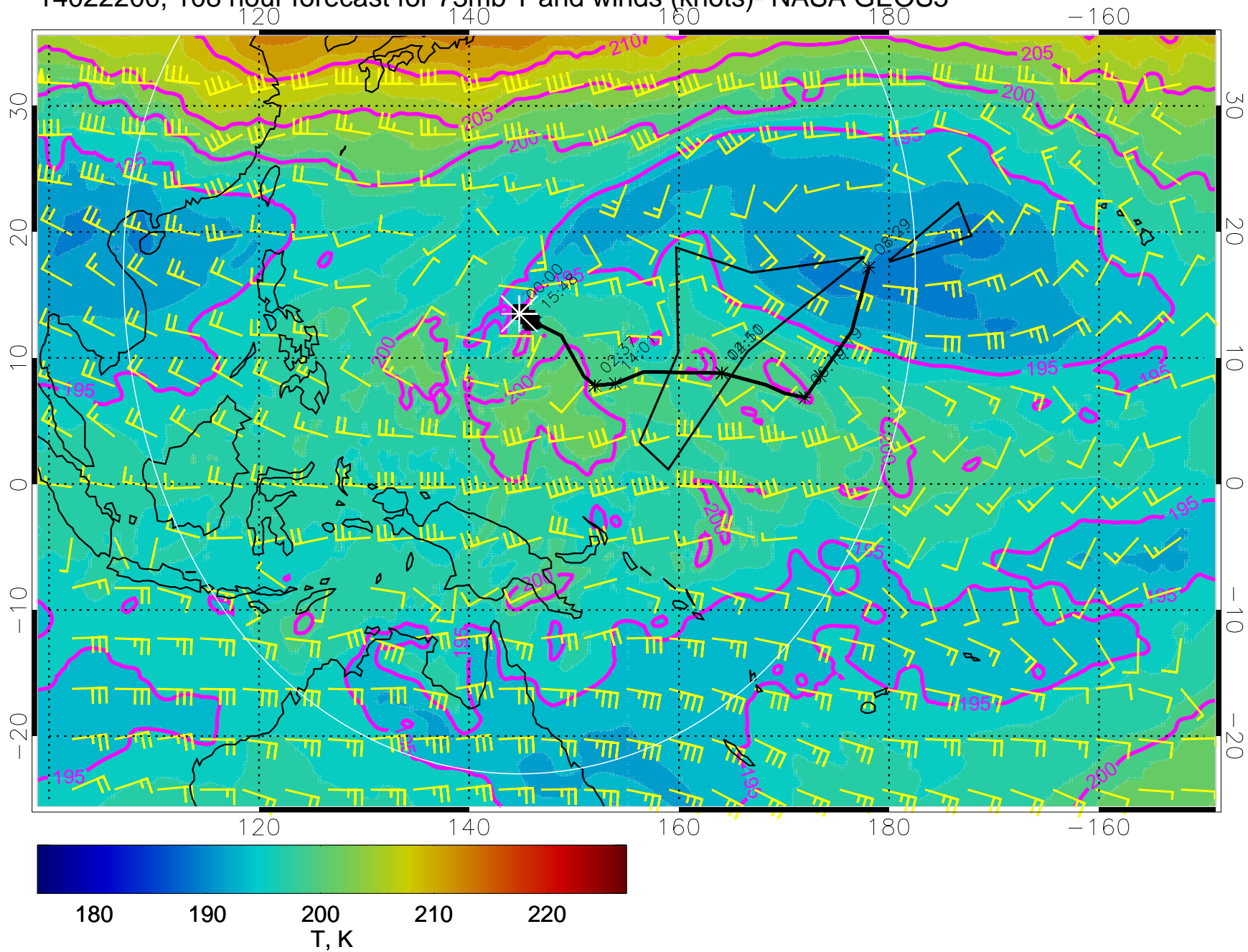
14022112, 96 hour forecast for 73mb T and winds (knots)- NASA GEOS5



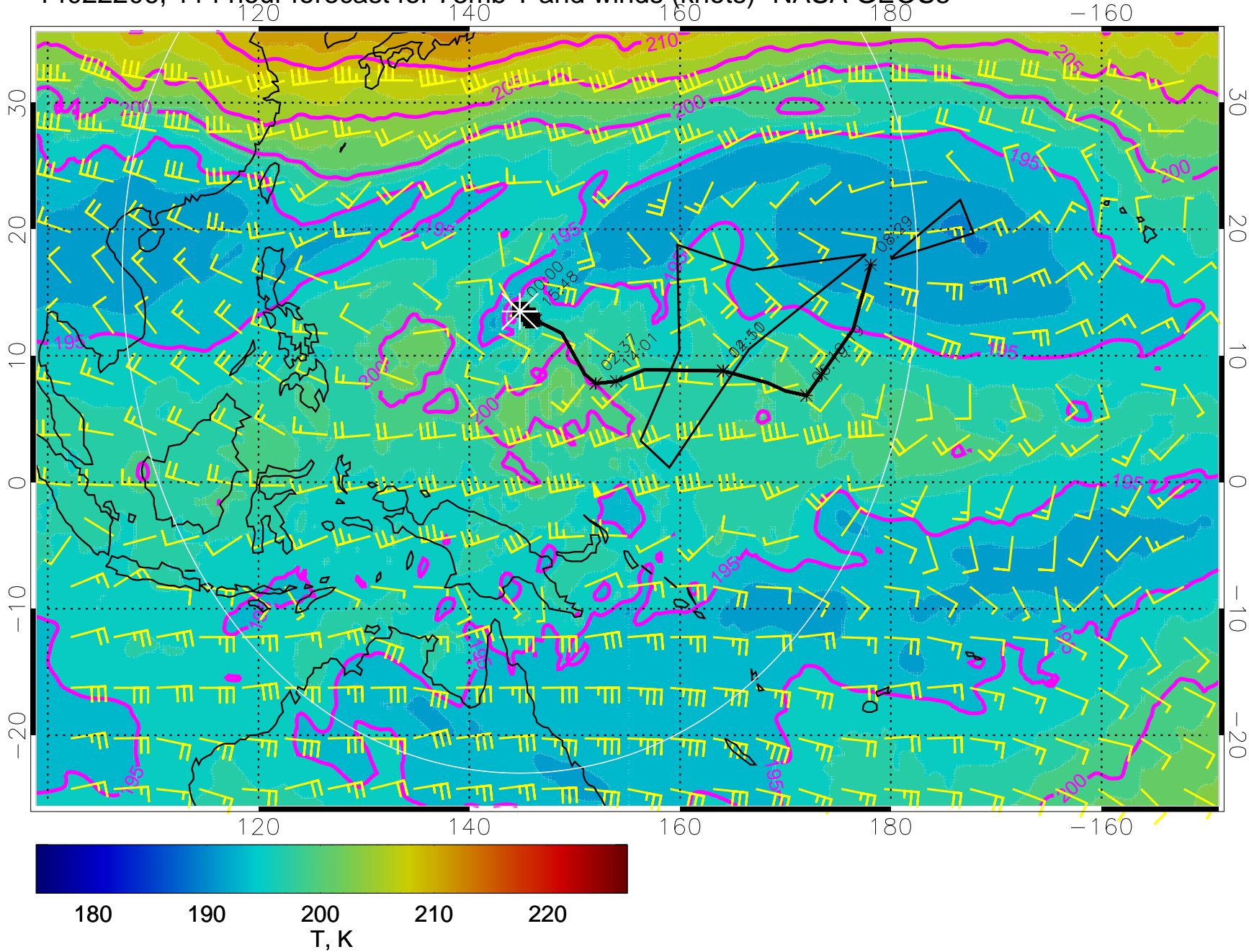
14022118, 102 hour forecast for 73mb T and winds (knots)- NASA GEOS5



14022200, 108 hour forecast for 73mb T and winds (knots)- NASA GEOS5



14022206, 114 hour forecast for 73mb T and winds (knots)- NASA GEOS5



14022212, 120 hour forecast for 73mb T and winds (knots)- NASA GEOS5

